

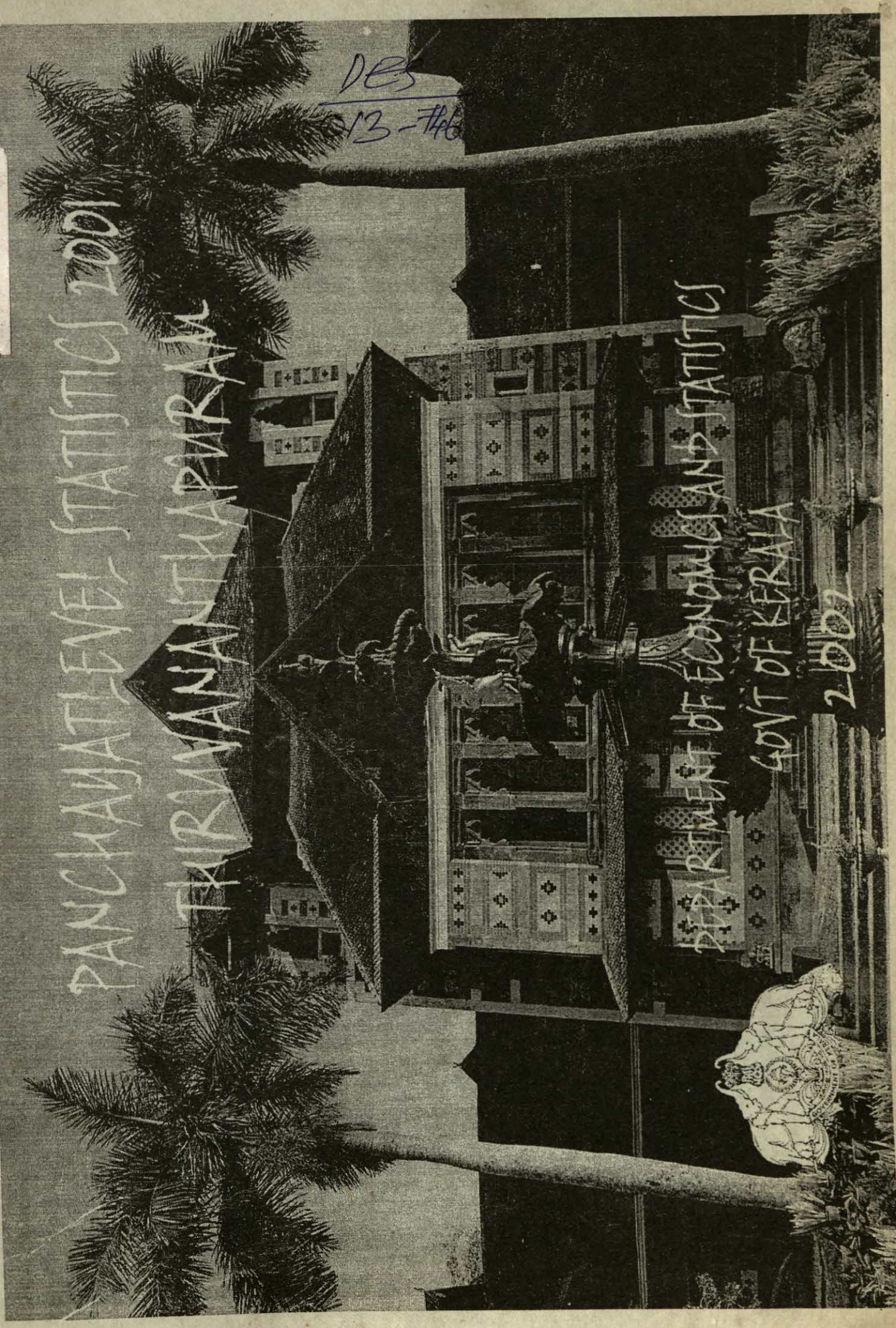
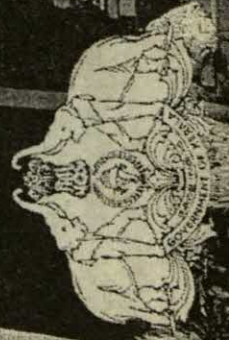
DES  
13-7/06

PANCHAYAT LEVEL STATISTICS 2001  
THIRUVANANTHAPURAM

DEPARTMENT OF ECONOMICS AND STATISTICS

GOVT OF KERALA

2002






Government of Kerala

*DES*  
*013-746*

# **Panchayat Level Statistics 2001**

## **THIRUVANANTHAPURAM DISTRICT**

**Department of Economics & Statistics  
Thiruvananthapuram**



## *Preface*

In order to cater the needs of decentralised planning process this department has taken various measures to collect and publish primary and secondary data from the very bottom level. This is with an objective to help the planners and administrators of local bodies to familiarise with the availability of resources at their command and enabling them for planning from bottom. The first issue of Panchayat Level Statistics was published in 1996 by this department, when three tier systems of local self-government came into existence.

'Panchayat Level Statistics 2001' is the second in this series. All possible efforts were taken to cover all sectors of development. The data for this publication was collected through a multistage operation by the statistical personnel of Thiruvananthapuram District. The data available at grama panchayat level were collected by the Investigators of Taluk Statistical Offices. The data which were not available at the panchayat level offices of various departments and which were available at the Taluk level offices of those departments were collected by the Taluk Statistical Officers / Statistical Inspectors. Again the data which were not available either at the grama panchayats or Taluks were collected by the officials in the District office. In short almost all statistical staff in the district have an involvement in the collection of panchayat level statistics.

The data for this report was collected by the Investigators of four taluks in Thiruvananthapuram District and was prepared by the staff of District Office Economics and Statistics, Thiruvananthapuram under the guidance of Smt.K.N.Sathidevi, Deputy Director. I would like to place an record the valuable services rendered by Smt.S.Mayadevi, Assistant Director and Smt.K.Haleema Beegum, Research Officer and other members of staff in the publication Division of the Directorate under the guidance of Sri.M.R.Balakrishnana, Additional Director and Sri C.C.Cheryankunju, Joint Director, for finalising the tables.

*A. Meera Sahib*  
*Director*

## CONTENTS

<b>Short History</b>	3
<b>At a Glance</b>	4
<b>Map</b>	
<b>List of Tables</b>	
1. Demographic particulars – 1991	5
2. Sex wise Population – 1991	11
3. Workers and work participation rate – 1991	17
4. Industrial Classification of Main Workers – 1991	23
5. Number and area of Individual operational holdings 1995-96	38
6. Area Under important crops (Average for the years 1991-92 to 1994-95)	39
7. Live stock Population – 1996	42
8. Industry as on 31.3.2000	57
9. Details of S.S.I. Units as on 31.3.2000	58
10. Large/Medium/Small Scale Industries as on 31.3.2000	59
11. Industry wise classification of S.S.I. Units as on 31.3.2000	60
12. Details of Handloom Societies – Traditional and Mechanised as on 31.3.2000	61
13. Transport as on 31.3.2000	62
14. Number of registered Motor Vehicles as on 31.3.2000	63
15. Taxes and Fees collected for the years, 1997-98, 1998-99	63
16. Panchayat wise details of geographical area as on 31-3-2000	64
17. Residential Houses according to the type of roof and electrification as on 31.3.2000	79
18. Communication Facilities as on 31.3.2000	84
19. Telephone Exchange as on 31.3.2000	90
20. Electricity Connections and Average Monthly Consumption as on 31-3-2000	95
21. Banks and Co-operative Institutions as on 31.3.2000	101
22. Public Distribution System as on 31.3.2000	107
23. (A) Medical Institutions – Allopathy as on 31.3.2000	112
(B) Medical Institutions – Ayurveda as on 31.3.2000	117
(C) Medical Institutions – Homeopathy as on 31.3.2000	122
(D) Medical Institutions – Veterinary as on 31.3.2000	127
24. Social and Cultural Institutions as on 31.3.2000	130
25. Scheduled caste and Scheduled Tribe colonies as on 31-3-2000	135
26. Drinking Water facility as on 31.3.2000	140
27. Income and Expenditure as on 31.3.2000	145
28. Integrated Habitant Development Programme as on 31.3.2000	159
29. Number of Beneficiaries scheme wise for the year 1999-2000	160
30. Families below Poverty Line as on 31-3-2000	165
31. Basic Details of Panchayats/Municipalities/Corporations as on 1.7.2000.	166
32. Plan proposals, expenditure and beneficiaries under Janakeeyasuthranam as on 31.3.2000	171
33. Miscellaneous	173

## Introduction to Panchayat Level Statistics of Thiruvananthapuram District

Thiruvananthapuram is the southern most district of Kerala, Which is bounded by Kollam district on the North, Thirunelveli and Kanyakumari districts of Tamil Nadu State on the East and the South respectively and the Arabian sea on the West.

The total area of the district is 2192 Sq.Kms. There are four Taluks viz. Chirayinkeezh, Nedumangad, Thiruvananthapuram and Neyyattinkara. Thiruvananthapuram Corpoataion, Varkala, Attingal, Nedumangad and Neyyattinkara Municipal towns are the urban centres in the district. There are 84 Panchayats in the district. The total population of the district as per 2001 Census is 32,34,707 and it has a high literacy rate of 89.36%.

Thiruvananthapuram the State Capital is facilitated by ample Air, Rail and Road transportation. It is believed that the city is named as "Thiruvananthapuram" because of the famous temple of "Lord Sree Padmanabha" situated in the heart of the city where the idol in Anantha sayanam of Lord Sree Padmanabha.

Thiruvananthapuram is a beautiful city adorned with both ancient and modern styles of architecture like ancient temples, Palaces, Churches, Mosques, Statues and memorials, several buildings of Colleges, Hospitals, Factories, Public Offices etc. are also gathered in and around the city. The East fort and its neighbourhood constitutes the most crowded part of the city. The Secretariat buildings, the Legislature complex, the Victoria Jubilee Town Hall, the Senate Hall, The Legislators Hostel, Vikasbhavan, Tagore Centenary Hall, Public Office buildings, Kanakakunnu Palace, Raj Bhavan, The Kowdiyar Palace, the Residency Buildings and the Ayurveda College are only a few of the imposing structures that adorn the city. The Thiruvananthapuram Museum and Zoo, the Srichitralayam and Observatory are the major attractions of the city and they are visited by thousands of people everyday. Above all the "Kovalam International Beach" which is visited by hundreds of tourists from all countires everyday adds a golden feather on the cap of the calm and beautiful city of Thiruvananthapuram.

Thiruvananthapuram city is also facilitated with a well euappied Medical College and Sree Chitra Medical Institution. Thiruvananthapuram Public Library established in 1829 is one of the oldest libraries in India. The college of Fine Arts is also a notable institution. Another attraction of the city is the 'Sanghumugham' beach. The Thiruvananthapuram International Airport and the Travancore Titanium Products are also situated around the city. The central Prison at Poojapura which is one of the largest prison in Kerala is situated very near to the Thiruvananthapuram city. The All India Radio Station located in Bhaktivilas at Vazhuthacaud, the Doordarasan Kendra at Kudappanakunnu are also attraction of the Thiruvananthapuram city.

Another important institution in Thiruvananthapuram is the Equatorial Rocket Launching Station at Thumba where the equator passes through at 0° Latitude.

This publication brings out a clear picture of basic infrastructures of Thiruvananthapuram district. Taking into account the importance of decentralised planning, this publication brings out the Panchayat wise details of consolidated data on the levels of physical and social infrastructure facilities available in 84 Panchayats of Thiruvananthapuram district.

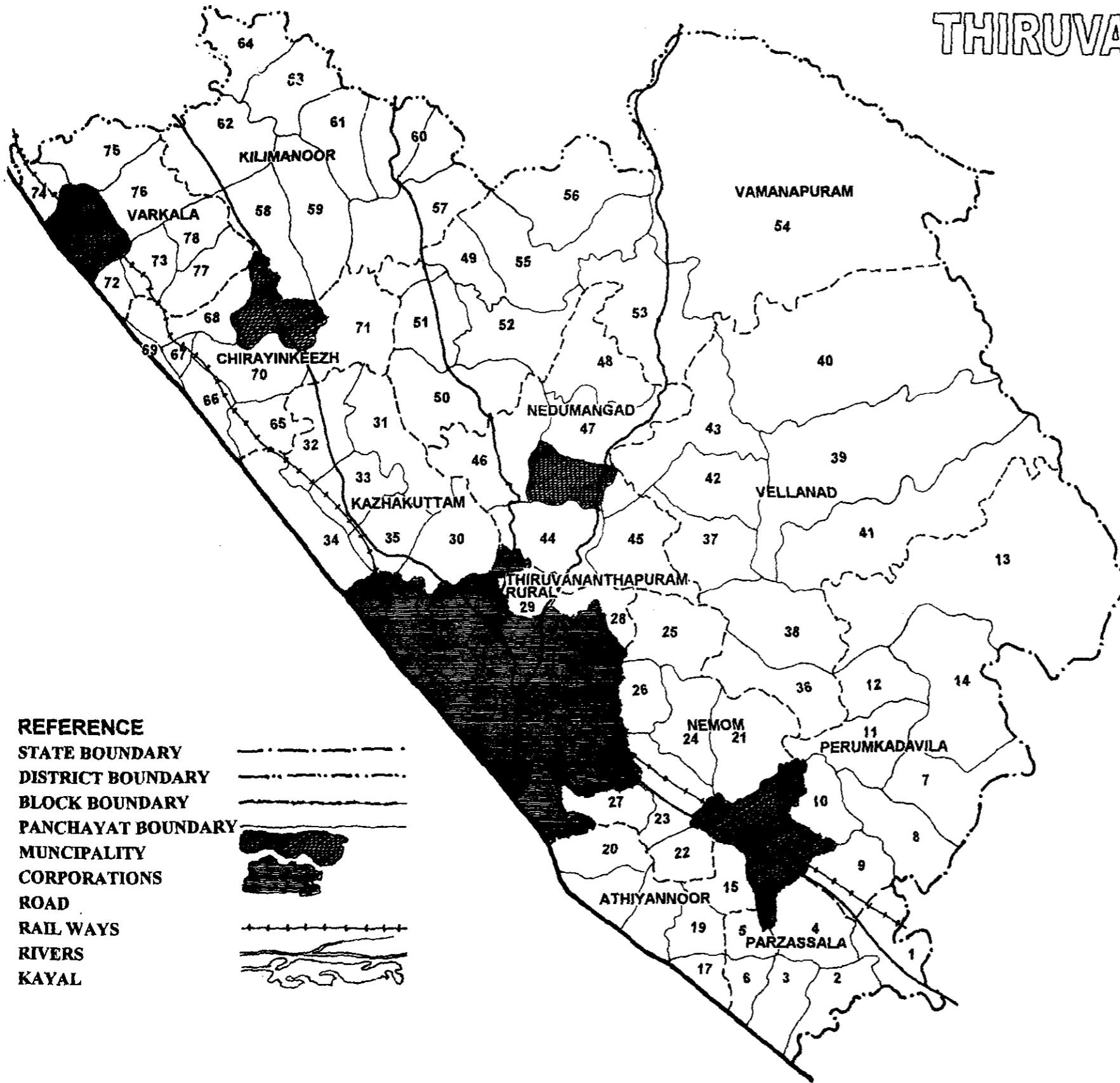
Suggestions for improvements of this publication are most welcome. I hope that this publication would be of considerable use to the Planners and others interested in the subject of decentralised planning.

### District at a Glance

Sl No	Items	Units	Year of Reference	Number/ Quantity
1	Area	Sq.Km	1996	2192
2	Taluks	Nos	1996	4
3	Blocks	Nos	1996	12
4	Panchayat	Nos	1996	84
5	Municipalities	Nos	1996	4
6	Corporations	Nos	1996	1
7	Households	1000 s	1991	620
8	Population	Lakhs	2001 census	32.34707
	Male	Lakhs	2001 census	15.71424
	Female	Lakhs	2001 census	16.63283
	Total	Lakhs	2001 census	32.34707
9	S.C. Population	1000 s	1991 census	343.44
10	S.T. Population	1000 s	1991 census	16.18
11	Density	Pop/Sq.Km	1991 census	1476
12	Literacy Rate			
	General	%	2001 Census	89.36
	S.C.	%	1991 Census	82.13
	S.T.	%	1991 Census	74.00
13	Main workers	1000 s	1991 Census	888.61
14	Marginal workers	1000 s	1991 Census	72.11
15	Work participation rate	%	1991 Census	32.60
16	Individual operational holdings	1000 s	1995-96	768.68



# THIRUVANAMTHAPURAM DISTRICT PANCHAYATS



## REFERENCE

- STATE BOUNDARY
- DISTRICT BOUNDARY
- BLOCK BOUNDARY
- PANCHAYAT BOUNDARY
- MUNICIPALITY
- CORPORATIONS
- ROAD
- RAILWAYS
- RIVERS
- KAYAL

### Parassala

1. Parassala
2. Karode
3. Kulathur
4. Chenkal
5. Thirupuram
6. Poovar

### Perumkadavila

7. Vellarada
8. Kunnathukal
9. Kollayil
10. Perumkadavila
11. Ariyankode
12. Ottashekaramangalam
13. Kallikkad
14. Amboori

### Athiyannur

15. Athiyannur
16. Kanjiramkulam
17. Karimkulam
18. Kottukal
19. Vizhinjam
20. Venganoor

### Nemom

21. Maranalloor
22. Balaramapuram
23. Pallichal
24. Malayinkeezhu
25. Vilappil
26. Vilavoorkal
27. Kalliyoor

### Thiruvananthapuram Rural

28. Vattiyoorkavu
29. Kudappanakunnu

### Kazhakkuttam

30. Sreekariyam
31. Pothencode
32. Mangalapuram
33. Andoorkonam
34. Kadinamkulam
35. Kazhakkootam

### Vellanad

36. Kattakada
37. Vellanad
38. Poovachal
39. Aryanad
40. Vithura
41. Kuttichal
42. Uzhamalakkal
43. Tholikkode

### Nedumangad

44. Karakulam
45. Aruvikara
46. Vembayam
47. Anad
48. Panavoor

### Vamanapuram

49. Vamanapuram
50. Manikkal
51. Nellanad
52. Pullampara

### Kilimanoor

53. Nanniyode
54. Peringamala
55. Kallara
56. Pangode

### Chirayinkeezh

57. Pulimath
58. Karavaram
59. Nagaroor
60. Pazhayakunnum
61. Kilimanoor
62. Navaikulam
63. Madavoor
64. Pallikkal

### Varkala

65. Azhoor
66. Chirayinkeezh
67. Kadakkavur
68. Vakkom
69. Anchuthengu
70. Kizhuvilam
71. Mudakkal

### Vamanapuram

72. Vettoor
73. Cherunniyoor
74. Edava
75. Elakamon
76. Chemmaruthy
77. Manamboor
78. Ottoor




Table 1 - DEMOGRAPHIC PARTICULARS - 1991

## A. BLOCKS.

Sl. No.	Name of Blocks	No of Panchayats	Area in Sq Kms.	No. of Wards	No. of Occupied Residential Houses	No. of house holds	Total Population including			Density of population /sq km.	Sex Ratio/ 1000 Males	Literacy Rate		
							Male	Female	Total			Male	Female	Total
1	2	3	4	5	6	7	8	9	10	11	12	13	14	15
1	Athiyannur	7	73.73	77	41236	42235	100142	99443	199585	2707	993	87.39	81.56	84.48
2	Chirayinkeezh	7	84.64	73	34396	34618	81755	91908	173663	2052	1124	90.70	81.40	85.73
3	Kazhakkuttam	7	133.38	79	45952	46644	114052	115868	229920	1724	1016	93.17	85.16	89.12
4	Kilimanoor	8	179.77	79	39579	39747	88999	96521	185520	1032	1085	93.23	84.20	88.49
5	Nedumangad	5	123.50	56	31303	31773	72573	74723	147296	1192	1030	94.20	86.24	90.15
6	Nemom	8	134.59	88	53817	54830	127365	128435	255800	1901	1008	93.71	87.41	90.54
7	Parasala	6	82.21	66	34305	35358	85393	85251	170644	2076	998	90.02	82.58	86.29
8	Perumkadavila	9	304.29	90	47248	48101	106938	107863	214801	706	1009	90.50	83.63	87.04
9	Thiruvananthapuram Rural	4	43.11	46	28674	29683	68651	70082	138733	3218	1021	96.87	91.31	94.05
10	Vamanapuram	8	421.15	82	44165	44436	98865	104449	203314	483	1056	93.39	85.13	89.12
11	Varkala	7	86.67	66	28007	28162	67677	76308	143985	1661	1128	92.41	82.82	87.23
12	Vellanad	8	372.12	84	45050	45636	102028	105440	207468	558	1033	92.57	84.92	88.66
	Block Total	84	2039.16	886	473732	481223	1114438	1156291	2270729	1114	1038	92.26	84.66	88.37
	Municipalities & Corporation Total	5	146.75		132731	138335	333156	342765	675921	4606	1029	94.77	89.43	92.05
	District Total		2192.00		606463	519558	1447594	1499056	2946650	1344	1036	92.84	85.76	89.22

Note :- Total area of the blocks and municipalities / Corporation does not tally with that of the District because area of the former is given by Director of survey and Land Records and that of the latter is supplied by Surveyor General of India

Source: Census Reports 1991

(Table contd.)

**B - PANCHAYATHS.**

Sl. No.	Name of Panchayaths	Grade	Area in Sq.Kms.	No. of Wards	No. of Occupied Res. Houses	No. of house holds	Total Population including Institutional and Houseless population		Density of population (sq.km.)	Sex Ratio Female/1000 Males	Effective Literacy Rate		
							Male	Female			Male	Female	Total
1	2	3	4	5	6	7	8	9	10	11	13	14	15
1	Athiyannur	1	12.44	10	5246	5373	11508	12007	23515	1890	95.68	90.42	92.99
2	Kanjirankulam	1	10.36	9	3765	3797	8706	8485	17191	1659	92.64	87.73	90.20
3	Karikulam	1	2.43	10	5376	5721	13001	12730	25731	10589	80.38	77.65	79.02
4	Kottukal	1	12.16	11	6260	6293	14540	14428	28968	2382	86.84	81.76	84.31
5	Thiruvallam	Spl.gr.	13.60	12	6573	6756	16430	16606	33036	2429	91.65	80.59	86.07
6	Vengannoor	Spl.gr.	10.12	11	6140	6201	14360	14382	28742	2840	93.00	86.84	89.91
7	Vizhinjam	Spl.gr.	12.62	14	7876	8094	21597	20805	42402	3360	78.05	72.86	75.50
	<b>Athiyannur Block</b>		<b>73.73</b>	<b>77</b>	<b>41236</b>	<b>42235</b>	<b>100142</b>	<b>99443</b>	<b>199585</b>	<b>2707</b>	<b>87.39</b>	<b>81.56</b>	<b>84.48</b>
1	Anchuthengu	1	3.36	9	3103	3128	8267	8475	16732	4983	74.02	71.02	72.49
2	Azhoor	Spl.gr.	152.46	11	5330	5363	12525	14304	26829	2153	89.28	75.80	81.95
3	Chirayinkil	Spl.gr.	10.87	12	5610	5635	14042	15585	29627	2726	90.68	81.68	85.87
4	Kadakkavoor	Spl.gr.	10.39	10	4549	4573	10665	12372	23037	2217	93.85	83.04	87.99
5	Kizhuvilam	Spl.gr.	14.74	11	5737	5826	13661	15653	29314	1989	93.93	85.16	88.65
6	Mudakkal	1	27.46	11	6548	6564	14599	15875	30474	1120	93.78	86.31	89.85
7	Vakkom	Spl.gr.	5.06	9	3519	3529	7996	9644	17640	329	95.12	83.76	88.81
	<b>Chirayinkil Block</b>		<b>84.64</b>	<b>73</b>	<b>34396</b>	<b>34618</b>	<b>81755</b>	<b>91908</b>	<b>173663</b>	<b>2052</b>	<b>90.70</b>	<b>81.40</b>	<b>85.73</b>
1	Andoorkonam	Spl.gr.	13.96	10	4808	4840	13783	12418	26201	1877	94.90	84.07	89.78
2	Attipra	Spl.gr.	16.03	11	7214	7329	16780	17100	33880	2114	94.73	89.45	92.05
3	Kadinamkulam	Spl.gr.	17.68	13	7476	7630	19751	20655	40406	2285	85.29	78.02	81.54
4	Kazhakkuttom	Spl.gr.	19.47	11	6081	6110	14788	14681	29469	1514	95.84	88.26	92.08
5	Mangalapuram	Spl.gr.	21.66	11	6226	6433	15842	17077	32919	1520	92.58	82.44	87.28
6	Pothencode	Spl.gr.	20.85	10	5193	5219	12266	12729	24995	1199	93.99	84.68	89.22
7	Sreekarayam	Spl.gr.	20.73	13	8954	9083	20842	21208	42050	1772	96.13	89.56	92.80
	<b>Kazhakkuttom Block</b>		<b>133.38</b>	<b>79</b>	<b>45952</b>	<b>46644</b>	<b>114052</b>	<b>115868</b>	<b>229920</b>	<b>1724</b>	<b>93.17</b>	<b>85.16</b>	<b>89.12</b>

(Table contd.)

Sl. No.	Name of Panchayaths	Grade	Area in Sq.Kms.	No. of Wards	No. of Occupied Res. Houses	No. of house holds	Total Population including Institutional and Houseless population			Density of population (sq.km.)	Sex Ratio Females/1000 Males	Effective Literacy Rate		
							Male	Female	Total			Male	Female	Total
1	2	3	4	5	6	7	8	9	10	11	12	13	14	15
1	Karavaram	1	22.07	10	5276	5319	12395	13260	25655	1162	1070	92.96	83.83	88.21
2	Kilimannor	1	19.04	9	3956	3965	8601	9238	17839	937	1074	93.26	85.00	88.94
3	Madavoor	1	18.53	9	3891	3899	8875	9666	18541	1001	1089	92.70	83.56	87.89
4	Nagaroor	1	23.30	10	5206	5229	11600	12488	24088	1034	1077	91.92	81.98	86.71
5	Navaikulam	Spl.gr.	28.23	12	6842	6863	16154	17448	33602	1190	1080	93.35	83.94	88.41
6	Pallickal	Spl.gr.	16.36	8	3061	3064	7010	7699	14709	899	1098	94.62	86.44	90.27
7	Pazhayakunnumel	Spl.gr.	25.31	10	5218	5247	11169	12184	23353	923	1091	93.30	83.10	87.94
8	Pulimath	Spl.gr.	26.93	11	6129	6161	13195	14538	27733	1030	1101	94.07	86.39	90.02
	<b>Kilimannoor Block</b>		<b>179.77</b>	<b>79</b>	<b>39579</b>	<b>39747</b>	<b>88999</b>	<b>96521</b>	<b>185520</b>	<b>1032</b>	<b>1085</b>	<b>93.23</b>	<b>84.20</b>	<b>88.49</b>
1	Anad	1	24.15	11	5827	5979	13364	14003	27367	1133	1048	96.10	86.67	90.28
2	Aruvikkara	1	21.86	11	6129	6183	14155	14506	28661	1311	1025	93.83	86.46	90.09
3	Karakulam	Spl.gr.	25.01	13	8604	8847	20184	20319	40503	1619	1007	95.12	88.65	91.86
4	Panavoor	11	21.90	9	3830	3836	8803	9325	18128	828	1059	94.33	85.76	89.90
5	Vembayam	Spl.gr.	30.58	12	6913	6928	16067	16570	32637	1067	1031	93.38	82.99	88.09
	<b>Nedumangad Block</b>		<b>123.50</b>	<b>56</b>	<b>31303</b>	<b>31773</b>	<b>72573</b>	<b>74723</b>	<b>147296</b>	<b>1192</b>	<b>1030</b>	<b>94.20</b>	<b>86.24</b>	<b>90.15</b>
1	Balarampuram	Spl.gr.	10.53	11	6300	6468	15847	15712	31559	2997	991	92.34	84.75	88.56
2	Kalhiyoor	Spl.gr.	17.23	11	6699	6814	15722	15857	31579	1833	1009	93.91	88.00	90.93
3	Maranallor	1	25.13	11	6995	7108	15918	16141	32059	1276	1014	92.27	86.50	89.35
4	Marukil	1	16.38	11	6094	6191	14246	14500	28746	1755	1018	94.55	89.38	91.93
5	Nennom	Spl.gr.	12.18	13	8597	8853	20684	21223	41907	3441	1026	95.90	90.22	93.01
6	Pallichal	1	21.70	12	8226	8366	19458	19438	38896	1792	999	93.16	86.42	89.77
7	Vilappil	Spl.gr.	19.42	10	6074	6131	14144	14162	28306	1458	1001	93.16	86.68	90.16
8	Vilavoorkal	11	12.02	9	4832	4899	11346	11402	22748	1898	1005	93.37	86.41	89.88
	<b>Nennom Block</b>		<b>134.59</b>	<b>88</b>	<b>53817</b>	<b>54830</b>	<b>127365</b>	<b>128435</b>	<b>255800</b>	<b>1901</b>	<b>1008</b>	<b>93.71</b>	<b>87.41</b>	<b>90.54</b>

(Table contd.)

**B - PANCHAYATHS.**

Sl. No.	Name of Panchayaths	Grade	Area in Sq.Kms.	No. of Wards	No. of Occupied Res. Houses	No. of house holds	Total Population including Institutional and Houseless population			Density of population (sq.km.)	Sex Ratio Female/1000 Males	Effective Literacy Rate		
							Male	Female	Total			Male	Female	Total
1	2	3	4	5	6	7	8	9	10	11	12	13	14	15
1	Chenkai	Spl.gr.	19.37	12	6933	7042	16407	16265	32672	1687	991	90.77	83.19	86.98
2	Karode	1	15.67	11	5500	5661	13734	13756	27490	1754	1002	89.78	78.44	84.07
3	Kulathur	1	11.24	11	5763	6068	14815	14602	29417	2617	986	83.11	76.35	79.74
4	Parassala	Spl.gr.	20.02	14	8827	9153	22716	22994	45710	2283	1012	92.75	85.77	89.23
5	Poovar	1	7.34	9	3674	3752	9380	9375	18755	2855	990	88.95	83.08	86.00
6	Thirupuram	1	8.57	9	3608	3682	8341	8259	16600	1937	990	94.75	89.63	92.20
	<b>Parassala Block</b>		<b>82.21</b>	<b>66</b>	<b>34305</b>	<b>35358</b>	<b>85393</b>	<b>85251</b>	<b>170644</b>	<b>2076</b>	<b>998</b>	<b>90.02</b>	<b>82.58</b>	<b>86.29</b>
1	Perumkadavila	1	17.54	9	4749	4758	10545	10553	21098	1203	1001	90.25	83.04	86.62
2	Kollayil	1	13.73	10	4567	4667	10601	10890	21491	1565	1027	93.85	88.39	91.08
3	Ottasekharangalam	11	18.14	9	3905	3998	8685	8749	17434	961	1007	91.35	84.31	87.82
4	Ariyancode	1	21.78	9	5068	5136	11099	11113	22212	1020	1001	90.19	83.51	86.82
5	Kallickadu	11	106.27	8	2773	2803	6275	6165	12440	117	982	91.50	83.46	87.51
6	Kunnathikal	1	26.85	12	7197	7540	16602	17046	33648	1253	1027	89.91	84.23	87.02
7	Perumpazhuthor	1	18.91	12	7255	7360	16315	16736	33051	1748	1026	93.24	87.05	90.10
8	Vellarada	Spl.gr.	31.60	12	8216	8293	18699	18393	37092	1174	984	87.04	78.79	82.94
9	Amboori	1	49.47	9	3518	3546	8117	8218	16335	330	1012	88.77	80.17	84.41
	<b>Perumkadavila Block</b>		<b>304.29</b>	<b>90</b>	<b>47248</b>	<b>48101</b>	<b>106938</b>	<b>107863</b>	<b>214801</b>	<b>706</b>	<b>1009</b>	<b>90.50</b>	<b>83.63</b>	<b>87.04</b>
1	Kadakkampally	1	8.14	10	4842	5005	12025	12516	24541	3015	1041	96.87	90.69	93.69
2	Chettivilakam	Spl.gr.	7.69	11	7083	7320	16506	17028	33534	4361	1032	97.86	93.11	95.43
3	Ufloor	"	16.67	14	9856	10013	23481	23524	47005	2820	1002	97.17	91.86	94.51
4	Vattioorkavu	"	10.61	11	6893	7345	16639	17014	33653	3172	1023	95.42	89.18	92.25
	<b>Thiruvananthapuram Rural</b>		<b>43.11</b>	<b>46</b>	<b>28674</b>	<b>29683</b>	<b>68651</b>	<b>70082</b>	<b>138733</b>	<b>3218</b>	<b>1021</b>	<b>96.87</b>	<b>91.31</b>	<b>94.05</b>

(TableI contd.)

Sl. No.	Name of Panchayaths	Grade	Area in Sq. Kms.	No. of Wards	No. of Occupied Res. Houses	No. of house holds	Total Population including Institutional and Houseless population			Density of population (sq. km.)	Sex Ratio Female/1000 Males	Effective Literacy Rate		
							Male	Female	Total			Male	Female	Total
1	2	3	4	5	6	7	8	9	10	11	12	13	14	15
1	Kallara	Spl.gr.	39.48	10	5263	5268	11560	12488	24048	609	1080	95.96	89.04	92.34
2	Nelland	"	18.46	9	4631	4657	10611	11157	21768	1179	1051	95.46	87.17	91.17
3	Pullampara	1	25.90	10	4544	4547	10682	10991	21673	836	1029	91.50	81.49	86.39
4	Vamanapuram	1	23.87	9	4586	4597	9574	10540	20114	842	1100	94.14	85.04	89.34
5	Pangode	1	23.31	11	5972	6007	13281	14157	27438	1177	1066	92.80	86.11	89.32
6	Nanniyode	1	38.85	10	5845	5900	12589	13475	26064	670	1070	93.90	87.66	90.66
7	Perringamala	1	217.94	11	6488	6551	14821	15323	30144	138	1033	91.05	82.05	86.45
8	Manickal	1	33.34	12	6836	6909	15747	16318	32065	961	1036	93.24	83.14	88.07
	<b>Vamanapuram Block</b>		<b>421.15</b>	<b>82</b>	<b>44165</b>	<b>44436</b>	<b>98865</b>	<b>104449</b>	<b>203314</b>	<b>483</b>	<b>1056</b>	<b>93.39</b>	<b>85.13</b>	<b>89.12</b>
1	Chemmaruthy	1	17.54	10	5524	5526	12781	14312	27093	1545	1120	93.16	84.55	88.56
2	Edava	Spl.gr.	9.14	11	4235	4326	12560	13977	26537	2903	1113	93.47	86.13	89.55
3	Elakamon	1	17.79	10	4443	4460	10185	11338	21523	1213	1113	93.19	84.20	88.40
4	Manamboor	1	15.08	9	4120	4151	9712	10863	20575	1364	1119	91.07	77.13	83.65
5	Ottoor	11	9.47	8	2867	2867	6088	7054	13142	1388	1159	94.48	85.16	89.44
6	Cherunniyoor	1	10.87	9	3421	3429	7495	8830	16325	1502	1178	92.22	83.42	87.44
7	Vettoor	Spl.gr.	6.82	9	3397	3403	8856	9934	18790	2755	1122	89.11	77.96	83.15
	<b>Varkala Block</b>		<b>86.67</b>	<b>66</b>	<b>28007</b>	<b>28162</b>	<b>67677</b>	<b>76308</b>	<b>143985</b>	<b>1661</b>	<b>1128</b>	<b>92.41</b>	<b>82.82</b>	<b>87.23</b>
1	Aryanand	1	104.92	11	5381	5497	11995	12740	24735	236	1062	92.36	82.26	87.11
2	Poovachal	Spl.gr.	30.06	13	8118	8177	18764	19216	37980	1263	1024	92.84	86.03	89.44
3	Vellanad	1	22.19	10	5562	5670	12511	12795	25306	1140	1023	94.84	88.40	91.62
4	Vithura	1	131.56	10	6178	6260	13165	13448	26613	202	1021	91.34	84.05	87.70
5	Uzhamaalackal	1	18.74	9	4207	4248	9542	9765	19307	1030	1023	91.27	81.87	86.50
6	Kuttichal	1	19.74	9	3658	3697	8345	8703	17048	864	1043	89.62	82.50	85.96
7	Tholikkode	11	22.37	10	4752	4800	11159	11897	23056	1031	1066	93.49	85.07	89.12
8	Kattakkada	Spl.gr.	22.54	12	7194	7287	16547	16876	33423	1483	1020	93.28	86.62	89.90
	<b>Vellanadu Block</b>		<b>372.12</b>	<b>84</b>	<b>45050</b>	<b>45636</b>	<b>102028</b>	<b>105440</b>	<b>207468</b>	<b>558</b>	<b>1033</b>	<b>92.57</b>	<b>84.92</b>	<b>88.66</b>

(Table contd.)

**C. Municipalities/Corporations**

Sl. No.	Name of Municipalities/ Corporations	Area in Sq.Kms.	No. of Occupied Res. Houses	No. of house holds	Total Population including Institutional and Houseless population			Density of population (sq.km.)	Sex Ratio Female/ 1000 Males	Effective Literacy Rate		
					Male	Female	Total			Male	Female	Total
1	2	3	4	5	6	7	8	9	10	11	12	13
1	Attigal	14.18	6674	6733	15595	17039	32634	2301	1093	9616	90.63	93.23
2	Nedumangadu	32.52	10358	10468	24229	25646	49875	1534	1058	95.43	87.94	91.47
3	Neyyattinkara	9.70	5820	6127	15154	15265	30419	3136	1007	95.72	90.66	93.17
4	Varkala	15.42	7031	7115	18506	20481	38987	2528	1107	91.74	85.17	88.26
5	Thiruvananthapuram Corporation	74.93	102848	107892	259672	264334	524006	6993	1018	94.82	85.17	88.26
	<b>Total</b>	<b>146.75</b>	<b>132731</b>	<b>138335</b>	<b>333156</b>	<b>342765</b>	<b>675921</b>	<b>4606</b>	<b>1029</b>	<b>94.77</b>	<b>89.43</b>	<b>92.05</b>



Table 2 - Sex-wise Population - 1991.

SI No	Name of Blocks	Males					Females					Total							
		S.C.		S.T.		Others	Total	S.C.		S.T.		Others	Total	S.C.		S.T.		Others	Total
		3	4	5	6	7	8	9	10	11	12	13	14	15	16	17	18	19	20
1	Athiyannur	1124	114	88104	100142	12286	111	87046	99443	24210	225	175150	199585						
2	Chirayinkeezh	1342	17	68396	81755	14601	11	77296	91908	27943	28	145692	173663						
3	Kazhakuttam	1451	78	99433	114052	14968	95	100805	115868	29509	173	200238	229920						
4	Kilimandor	15056	56	73887	88999	15981	51	80489	96521	31037	107	154376	185520						
5	Nedumangad	6383	205	65985	72573	6818	209	67696	74723	13201	414	133631	147246						
6	Nemom	14971	217	112177	127365	15617	234	112584	128435	30588	451	211595	242634						
7	Parasala	7913	32	77448	85393	8286	35	76930	85251	16199	67	154377	170643						
8	Perumkadavila	10450	963	95525	106938	11133	1023	95707	107863	21583	1986	191223	214792						
9	Thiruvananthapuram Rural	8817	60	59774	68651	8952	46	61084	70082	17769	106	120858	138733						
10	Vamanapuram	13710	2428	82727	98865	14688	2570	87191	104449	28398	4998	159918	193314						
11	Varkala	11335	-	56342	67677	12383	-	63925	76308	23718	-	120267	143985						
12	Vellangad	8992	3358	89678	102028	9635	3634	93913	107182	18627	6992	183591	209210						
	Block Total	137434	7528	969476	1114438	145348	8019	1004666	1158033	282782	15547	1950916	2249245						
	Municipalities corporation Total	29817	332	303007	333156	30840	302	311623	342765	60657	634	614630	675921						
	District Total	167251	7860	1272483	1447594	176188	8321	1316289	1500798	343439	16181	2565546	2925166						

A Blocks.

(Table 2 contd.)

Sl No	Name of Panchayaths	Males				Females				Total			
		S.C.	S.T.	Others	Total	S.C.	S.T.	Others	Total	S.C.	S.T.	Others	Total
		3	4	5	6	7	8	9	10	11	12	13	14
1	Athiyannur	1478	8	10022	11508	1638	13	10356	12007	3116	21	20378	23515
2	Kanjiramkulam	668	-	8038	8706	686	-	7799	8485	1354	-	15837	17191
3	Karikulam	659	-	12342	13001	722	-	12008	12730	1381	-	24350	25731
4	Kottakal	1830	6	12704	14540	1869	5	12554	14428	3699	11	25258	28968
5	Vizhirijam	1882	12	19703	21597	1912	13	18880	20805	3794	25	38583	42402
6	Vengannoor	2735	65	11560	14360	2758	63	11561	14382	5493	128	23121	28742
7	Thiruvallam	2672	23	13735	16430	2701	17	13888	16606	5373	40	27623	33036
	<b>Athiyannur Block</b>	<b>11924</b>	<b>114</b>	<b>88104</b>	<b>100142</b>	<b>12286</b>	<b>111</b>	<b>87046</b>	<b>99443</b>	<b>24210</b>	<b>225</b>	<b>175150</b>	<b>199585</b>
1	Azhoor	2305	15	10205	12525	2589	11	11704	14304	4894	26	21909	26829
2	Achuthengu	401	-	7866	8267	477	-	7998	8475	878	-	15864	16742
3	Vakkom	861	-	7135	7996	1011	-	8633	9644	1872	-	15768	17640
4	Chirayinkil	2080	2	11960	14042	2256	-	13329	15585	4336	2	25289	29627
5	Kizhuvilam	2732	-	10929	13661	3071	-	12582	15653	5803	-	23511	29314
6	Mudakkal	3070	-	11529	14599	3129	-	12746	15875	6199	-	24275	30474
7	Kadakkavoor	1893	-	8772	10665	2068	-	10304	12372	3961	-	19076	23037
	<b>Chiriyinkil Block</b>	<b>13342</b>	<b>17</b>	<b>68396</b>	<b>81755</b>	<b>14601</b>	<b>11</b>	<b>77296</b>	<b>91908</b>	<b>27943</b>	<b>28</b>	<b>145692</b>	<b>173663</b>
1	Andoorkonam	2206	9	11568	13783	2221	1	10196	12418	4427	10	21764	26201
2	Attipra	1948	11	14821	16780	2112	10	14978	17100	4060	21	29799	33880
3	Kadnamkulam	1874	-	17877	19751	1955	-	18700	20655	3829	-	36577	40406
4	Kazhakkuttom	1787	41	12960	14788	1763	65	12853	14681	3550	106	25813	29469
5	Mangalapuram	2988	1	12853	15842	3168	2	13907	17077	6156	3	26760	32919
6	Pothencode	1295	0	10971	12266	1305	-	11424	12729	2600	-	22395	24995
7	Sreekariyam	2443	16	18383	20842	2444	17	18747	21208	4887	33	37130	42050
	<b>Kazhakkuttom Block</b>	<b>14541</b>	<b>78</b>	<b>99433</b>	<b>114052</b>	<b>14968</b>	<b>95</b>	<b>100805</b>	<b>115868</b>	<b>29509</b>	<b>173</b>	<b>200238</b>	<b>229920</b>

(Table 2 contd.)

SI No	Name of Panchayaths	Males				Females				Total			
		S.C.	S.T.	Others	Total	S.C.	S.T.	Others	Total	S.C.	S.T.	Others	Total
1	2	3	4	5	6	7	8	9	10	11	12	13	14
1	Kilimannor	1594	1	7006	8601	1712	-	7526	9238	3306	1	14532	17839
2	Pazhayakunnumel	2318	24	8827	11169	2464	26	9694	12184	4782	50	18521	23353
3	Karavaram	2019	-	10376	12395	2041	-	11219	13260	4060	-	21595	25655
4	Madavoor	1286	-	7589	8875	1382	-	8284	9666	2668	-	15873	18541
5	Pallickal	930	-	6080	7010	989	-	6710	7699	1919	-	12790	14709
6	Nagaroor	2006	-	9594	11600	2170	-	10318	12488	4176	-	19912	24088
7	Navaikulam	2600	13	13541	16154	2746	11	14691	17448	5346	24	28232	33602
8	Pulimath	2303	18	10874	13195	2477	14	12047	14538	4780	32	22921	27733
	<b>Kilimannir Block</b>	<b>15056</b>	<b>56</b>	<b>73887</b>	<b>88999</b>	<b>15981</b>	<b>51</b>	<b>80489</b>	<b>96521</b>	<b>31037</b>	<b>107</b>	<b>154376</b>	<b>185520</b>
1	Anad	1096	6	12262	13364	1208	2	12793	14003	2304	8	25055	27367
2	Aruvikkara	1084	2	13069	14155	1099	4	13403	14506	2183	6	26422	28611
3	Panavoor	1014	122	7667	8803	1049	130	8146	9325	2063	252	15813	18128
4	Karakulam	1856	3	18325	20184	2049	3	18267	20319	3905	6	36592	40503
5	Vembayam	1333	72	14662	16067	1413	70	15087	16570	2746	142	29749	32637
	<b>Nedumangad Block</b>	<b>6383</b>	<b>205</b>	<b>65985</b>	<b>72573</b>	<b>6818</b>	<b>209</b>	<b>67696</b>	<b>74723</b>	<b>13201</b>	<b>414</b>	<b>133631</b>	<b>147246</b>
1	Balarampuram	1792	3	14052	15847	1826	5	13881	15712	3618	8	27933	31559
2	Pallichal	2767	12	16679	19458	2843	10	16585	19438	5610	22	33264	38896
3	Maranallor	2736	66	13116	15918	2873	87	13181	16141	5609	153	26297	32059
4	Marukil	1476	3	12767	14246	1546	2	12952	14500	3022	5	25719	28746
5	Vilappil	968	94	13082	14144	1030	92	13040	14162	1998	186	26122	28306
6	Vilavorkal	961	10	10375	11346	1017	8	10377	11402	1978	18	20752	22748
7	Nemom	1730	14	18940	20684	1857	15	19351	21223	3587	29	38291	41907
8	Kalliyoor	2541	15	13166	15722	2625	15	13217	15857	5166	30	13217	18413
	<b>Nemom Block</b>	<b>14971</b>	<b>217</b>	<b>112177</b>	<b>127365</b>	<b>15617</b>	<b>234</b>	<b>112584</b>	<b>128435</b>	<b>30588</b>	<b>451</b>	<b>211595</b>	<b>242634</b>

(Table 2 contd.)

Sl No	Name of Panchayaths	Males			Females			Total					
		S.C.	S.T.	Others	Total	S.C.	S.T.	Others	Total	S.C.	S.T.	Others	Total
1	2	3	4	5	6	7	8	9	10	11	12	13	14
1	Chenkal	1578	-	14828	16406	1671	-	14594	16265	3249	-	29422	32671
2	Karode	1159	2	12573	13734	1223	3	12530	13756	2382	5	25103	27490
3	Kulathur	1175	11	13629	14815	1183	11	13408	14602	2358	22	27037	29417
4	Parassala	2392	1	20323	22716	2514	-	20480	22994	4906	1	40803	45710
5	Thirupuram	460	2	7879	8341	526	2	7731	8259	986	4	15610	16600
6	Poovar	1149	16	8215	9380	1169	19	8187	9375	2318	35	16402	18755
	<b>Parassala Block</b>	<b>7913</b>	<b>32</b>	<b>77447</b>	<b>85392</b>	<b>8286</b>	<b>35</b>	<b>76930</b>	<b>85251</b>	<b>16199</b>	<b>67</b>	<b>154377</b>	<b>170643</b>
1	Perumkadavila	943	-	9602	10545	933	-	9620	10553	1876	-	19222	21098
2	Kollayil	1600	13	8988	10601	1679	17	9194	10890	3279	30	18182	21491
3	Ottasekharangalam	1094	89	7502	8685	1156	78	7515	8749	2250	167	15017	17434
4	Ariyancode	1130	13	9956	11099	1227	21	9865	11113	2357	34	19812	22203
5	Kalikkadu	378	239	5658	6275	422	259	5484	6165	800	498	11142	12440
6	Kunnathukal	1665	17	14920	16602	1783	10	15253	17046	3448	27	30173	33648
7	Perumpazhuthoor	2132	35	14148	16315	2335	23	14378	16736	4467	58	28526	33051
8	Vellarad	1042	94	17563	18699	1051	99	17243	18393	2093	193	34806	37092
9	Amboori	466	463	7188	8117	547	516	7155	8218	1013	979	14343	16335
	<b>Perumkadavila Block</b>	<b>10450</b>	<b>963</b>	<b>95525</b>	<b>106938</b>	<b>11133</b>	<b>1023</b>	<b>95707</b>	<b>107863</b>	<b>21583</b>	<b>1986</b>	<b>191223</b>	<b>214792</b>
1	Kadakkampally	2411	-	9614	12025	2442	-	10074	12516	4853	-	19688	24541
2	Chettivilakam	1739	7	14760	16506	1843	13	15172	17028	3582	20	29932	33534
3	Ulloor	2705	41	20735	23481	2637	25	20862	23524	5342	66	41597	47005
4	Vattiyoorkavu	1962	12	14665	16639	2030	8	14976	17014	3992	20	29641	33653
	<b>Thiruvananthapuram Rural Block</b>	<b>8817</b>	<b>60</b>	<b>59774</b>	<b>68651</b>	<b>8952</b>	<b>46</b>	<b>61084</b>	<b>70082</b>	<b>17769</b>	<b>106</b>	<b>120858</b>	<b>138733</b>

(Table 2 contd.)

SI No	Name of Panchayaths	Males				Females				Total			
		S.C.	S.T.	Others	Total	S.C.	S.T.	Others	Total	S.C.	S.T.	Others	Total
1	2	3	4	5	6	7	8	9	10	11	12	13	14
1	Kallara	1417	-	10143	11560	1548	-	10940	12488	2965	-	21083	24048
2	Nellamad	1521	5	9085	10611	1715	4	9438	11157	3236	9	18523	21768
3	Pullampara	1912	39	8731	10682	1967	32	8992	10991	3879	71	17723	21673
4	Vamanapuram	874	-	8700	9574	966	-	9574	10540	1840	-	18274	20114
5	Pangode	2061	416	10804	13281	2290	399	11468	14157	4351	815	22272	27438
6	Nanniyode	1465	751	10373	12589	1603	835	11037	13475	3068	1586	11410	16064
7	Peringamala	2304	1203	11314	14821	2352	1289	11682	15323	4656	2492	22996	30144
8	Manickal	2156	14	13577	15747	2247	11	14060	16318	4403	25	27637	32065
	<b>Vamanapuram Block</b>	<b>13710</b>	<b>2428</b>	<b>82727</b>	<b>98865</b>	<b>14688</b>	<b>2570</b>	<b>87191</b>	<b>104449</b>	<b>28398</b>	<b>4998</b>	<b>159918</b>	<b>193314</b>
1	Chemmaruthy	3121	-	9660	12781	3400	-	10912	14312	6521	-	20572	27093
2	Edava	1141	-	11419	12560	1145	-	12832	13977	2286	-	24251	26537
3	Elakannon	1618	-	8567	10185	1722	-	9616	11338	3340	-	18183	21523
4	Manamboor	1776	-	7936	9712	1891	-	8972	10863	3667	-	16908	20575
5	Offoor	997	-	5091	6088	1124	-	5930	7054	2121	-	11021	13142
6	Cherunniyoor	1730	-	5765	7495	2029	-	6801	8830	3759	-	12566	16325
7	Vettor	952	-	7904	8856	1072	-	8862	9934	2024	-	16766	18790
	<b>Varkala Block</b>	<b>11335</b>	<b>-</b>	<b>56342</b>	<b>67677</b>	<b>12383</b>	<b>-</b>	<b>63925</b>	<b>76308</b>	<b>23718</b>	<b>-</b>	<b>120267</b>	<b>143985</b>
1	Aryamad	1231	37	10727	11995	1457	34	11249	12740	2688	71	21976	24735
2	Poovachal	1608	128	17028	18764	1680	134	17402	19216	3288	262	34430	37980
3	Vellamad	839	161	11511	12511	835	145	11815	12795	1674	306	23326	25306
4	Vithura	1662	1568	9935	13165	1742	1629	11819	15190	3404	3197	21754	28355
5	Uzhamalackal	624	23	8895	9542	672	27	9066	9765	1296	50	17961	19307
6	Kuttichal	754	495	7096	8345	822	509	7372	8703	1576	1004	14468	17048
7	Tholikkode	550	916	9693	11159	590	1125	10182	11897	1140	2041	19875	23056
8	Kattakkada	1724	30	14793	16547	1837	31	15008	16876	3561	61	29801	33423
	<b>Vellanadu Block</b>	<b>8992</b>	<b>3358</b>	<b>89678</b>	<b>102028</b>	<b>9635</b>	<b>3634</b>	<b>93913</b>	<b>107182</b>	<b>18627</b>	<b>6992</b>	<b>183591</b>	<b>209210</b>

(Table 2 contd.)

## C - Municipalities / Corporations

Sl No	Name of Municipalities / Corporations	Males			Females			Total					
		S.C.	S.T.	Others	Total	S.C.	S.T.	Others	Total	S.C.	S.T.	Others	Total
1	2	3	4	5	6	7	8	9	10	11	12	13	14
1	Attigal	1704	4	13887	15595	1856	5	15178	17039	3560	9	29065	32634
2	Nedumanagadu	2442	31	21756	24229	2701	29	22916	25646	5143	60	44672	49875
3	Neyyattinkara	1230	3	13921	15154	1284	5	13976	15265	2514	8	27897	30419
4	Varkala	2907	3	15596	18506	3236	4	17241	20481	6143	7	32837	38987
5	Thiruvananthapuram Corporation	21534	291	237847	259672	21763	259	242312	264334	43297	550	480159	524006
	<b>Total</b>	<b>29817</b>	<b>332</b>	<b>303007</b>	<b>333156</b>	<b>30840</b>	<b>302</b>	<b>311623</b>	<b>342765</b>	<b>60657</b>	<b>634</b>	<b>614630</b>	<b>675921</b>

Table 3 - Workers and Work Participation Rate 1991.

Sl. No	Name of Block	Main Workers				Marginal Workers				Total Workers				Work Participation Rate			
		Male		Female		Male		Female		Male		Female		Male		Female	
		3	4	5	6	7	8	9	10	11	12	13	14	15	16	17	
1	2																
1	Athiyannur	49104	12397	61501	1632	1352	2984	50736	13749	64485	50.66	13.83	64485	50.66	13.83	64485	32.31
2	Chirayinkeezh	36445	20568	57013	2063	2886	4949	38508	23454	61962	47.10	25.52	61962	47.10	25.52	61962	35.68
3	Kazhakkuttom	54623	16044	70667	2004	1623	3627	56627	17667	74294	49.65	15.25	74294	49.65	15.25	74294	32.31
4	Kilimanoor	41094	14830	55924	4771	10308	15079	45865	25138	71003	51.53	26.04	71003	51.53	26.04	71003	38.27
5	Nedumangad	36815	6969	43784	1588	1946	3534	38403	8915	47318	52.92	11.93	47318	52.92	11.93	47318	32.12
6	Nemom	64240	13446	77686	1314	1268	2582	65644	14714	80358	51.54	11.46	80358	51.54	11.46	80358	31.41
7	Parasala	41608	8065	49673	1286	2347	3633	42894	10413	53307	50.23	12.21	53307	50.23	12.21	53307	31.24
8	Perumkadavila	56145	10704	66849	2182	2255	4437	58327	12959	71286	54.54	12.01	71286	54.54	12.01	71286	33.19
9	Thiruvananthapuram Rural	31679	8599	40278	1435	703	2138	33114	9302	42416	48.24	13.27	42416	48.24	13.27	42416	30.57
10	Vamanapuram	50591	13626	64217	3253	6026	9279	53844	19652	73496	54.46	18.81	73496	54.46	18.81	73496	36.15
11	Varkala	28164	11574	39738	2404	3210	5614	30568	14784	45352	45.17	19.37	45352	45.17	19.37	45352	32.50
12	Vellanad	52365	11204	63569	2697	4278	6975	55162	15482	70644	53.97	14.68	70644	53.97	14.68	70644	34.00
<b>Block Total</b>		<b>542873</b>	<b>148026</b>	<b>690899</b>	<b>26629</b>	<b>38202</b>	<b>64831</b>	<b>569692</b>	<b>186229</b>	<b>755921</b>	<b>51.11</b>	<b>16.11</b>	<b>755921</b>	<b>51.11</b>	<b>16.11</b>	<b>755921</b>	<b>33.29</b>
<b>Municipalities Corporation Total</b>		<b>153666</b>	<b>43957</b>	<b>197623</b>	<b>3880</b>	<b>3402</b>	<b>7282</b>	<b>157566</b>	<b>47359</b>	<b>204925</b>	<b>47.29</b>	<b>13.82</b>	<b>204925</b>	<b>47.29</b>	<b>13.82</b>	<b>204925</b>	<b>30.31</b>
<b>District</b>		<b>696539</b>	<b>191983</b>	<b>888522</b>	<b>30509</b>	<b>41604</b>	<b>72113</b>	<b>727258</b>	<b>233588</b>	<b>960846</b>	<b>50.23</b>	<b>15.58</b>	<b>960846</b>	<b>50.23</b>	<b>15.58</b>	<b>960846</b>	<b>32.60</b>

(Table 3 contd.)

**B. PANCHAYATHS**

Sl. No	Name of Panchayaths	Main Workers			Marginal Workers			Total Workers			Work Participation Rate		
		Male	Female	Total	Male	Female	Total	Male	Female	Total	Male	Female	Total
1.	2	3	4	5	6	7	8	9	10	11	12	13	14
1	Athiyannur	5428	1468	6896	343	232	575	5771	1700	7471	50.15	14.16	31.77
2	Kanjiramkulam	3869	720	4589	406	173	579	4275	893	5168	49.10	10.52	30.06
3	Karimkulam	5773	1812	7585	169	88	257	5942	1900	7842	45.70	14.93	30.48
4	Kottukal	7551	1706	9257	99	148	247	7650	1854	9504	52.61	12.85	32.81
5	Vizhinjam	10727	1534	12261	354	190	544	11081	1724	12805	51.31	8.21	30.20
6	Vengannoor	7250	1836	9086	131	346	477	7381	2182	9563	51.40	15.17	33.27
7	Thiruvallam	8506	3321	11827	130	175	305	8636	3496	12132	52.56	21.05	36.72
	<b>Athiyannur Block</b>	<b>49104</b>	<b>12397</b>	<b>61501</b>	<b>1632</b>	<b>1352</b>	<b>2984</b>	<b>50736</b>	<b>13749</b>	<b>64485</b>	<b>50.66</b>	<b>13.83</b>	<b>32.31</b>
1	Azhoor	5662	4400	10062	160	270	430	5822	4670	10492	46.48	32.65	39.11
2	Anchuthengu	3925	1971	5896	158	92	250	4083	2063	6146	49.39	24.34	36.71
3	Vakkom	3033	2254	5287	348	329	677	3381	2583	5964	42.28	26.78	33.81
4	Churayinkil	6388	4190	10578	211	377	588	6599	4567	11166	46.99	29.30	37.69
5	Kizhuvilam	6004	2617	8621	454	627	1081	6458	3244	9702	47.27	20.72	33.10
6	Mudakkal	7065	2539	9604	470	707	1177	7535	3246	10781	51.61	20.45	35.38
7	Kadakkavoor	4368	2597	6965	262	484	746	4630	3081	7711	43.41	24.90	33.47
	<b>Chirayinkil Block</b>	<b>36445</b>	<b>20568</b>	<b>57013</b>	<b>2063</b>	<b>2886</b>	<b>4949</b>	<b>38508</b>	<b>23454</b>	<b>61962</b>	<b>47.10</b>	<b>25.52</b>	<b>35.68</b>
1	Andoorkonam	7246	2028	9274	188	196	384	7434	2224	9658	53.92	17.91	36.86
2	Attpra	8011	2518	10529	252	177	429	8263	2695	10958	49.24	15.76	32.34
3	Kadinamkulam	8660	3722	12382	306	208	514	8966	3930	12896	45.40	19.03	31.92
4	Kazhakkuttom	7185	1411	8596	95	298	393	7280	1709	8989	49.23	11.64	30.50
5	Mangalapuram	7391	2925	10316	319	282	601	7710	3207	10917	48.67	18.78	33.16
6	Pothencode	5978	1241	7219	408	215	623	6386	1456	7842	52.06	11.44	31.37
7	Sreekrishnam	10152	2199	12351	436	247	683	10588	2446	13034	50.80	11.58	31.00
	<b>Kazhakkuttom Block</b>	<b>54623</b>	<b>16044</b>	<b>70667</b>	<b>2004</b>	<b>1623</b>	<b>3627</b>	<b>56627</b>	<b>17667</b>	<b>74294</b>	<b>49.65</b>	<b>15.25</b>	<b>32.31</b>



(Table 3 contd.)

Sl. No	Name of Panchayaths	Main Workers			Marginal Workers			Total Workers			Work Participation Rate		
		Male	Female	Total	Male	Female	Total	Male	Female	Total	Male	Female	Total
1	2	3	4	5	6	7	8	9	10	11	12	13	14
1	Kilimannor	4205	1586	5791	327	663	990	4532	2249	6781	52.69	24.35	38.01
2	Pazhayakunnimel	5728	2086	7814	507	1242	1749	6235	3328	9563	55.82	27.31	40.95
3	Karavaram	5784	1758	7542	393	1219	1612	6177	2977	9154	49.83	22.45	35.68
4	Madavoor	3835	1698	5533	857	1401	2258	4692	3099	7791	52.87	32.06	42.02
5	Pallickal	2707	832	3539	626	701	1327	3333	1533	4866	47.55	19.91	33.08
6	Nagaroor	5643	1789	7432	519	1469	1988	6162	3258	9420	53.12	26.09	39.11
7	Navaikulam	6784	2706	9490	861	1830	2691	7645	4536	12181	47.33	18.67	36.25
8	Pulimath	6408	2375	8783	681	1783	2464	7089	4158	11247	53.72	28.60	40.55
	<b>Kilimannir Block</b>	<b>41094</b>	<b>14830</b>	<b>55924</b>	<b>4771</b>	<b>10308</b>	<b>15079</b>	<b>45865</b>	<b>25138</b>	<b>71003</b>	<b>51.53</b>	<b>26.04</b>	<b>38.27</b>
1	Anad	6847	1599	8446	82	498	580	6929	2097	9026	51.85	14.98	32.98
2	Aruvikkara	7022	1223	8245	384	305	689	7406	1528	8934	52.22	10.53	31.17
3	Panavoor	4520	849	5369	157	238	395	4677	1087	5764	53.13	11.66	31.80
4	Karakulam	10205	1810	12015	555	518	1073	10760	2328	13088	53.31	11.46	32.31
5	Vembayam	8221	1488	9709	410	387	797	8631	1875	10506	53.72	11.32	32.19
	<b>Nedumangad Block</b>	<b>36815</b>	<b>6969</b>	<b>43784</b>	<b>1588</b>	<b>1946</b>	<b>3534</b>	<b>38403</b>	<b>8915</b>	<b>47318</b>	<b>52.92</b>	<b>11.93</b>	<b>32.12</b>
1	Balarapuram	8016	2556	10672	193	173	366	8299	2729	11028	52.37	17.37	34.94
2	Pallichal	9582	2150	11732	452	290	742	10034	2440	12474	51.57	12.55	32.07
3	Maranallor	8322	1703	10025	121	236	357	8443	1939	10382	53.04	12.01	32.38
4	Marukil	7471	1186	8657	145	219	364	7616	1405	9021	53.46	9.69	31.38
5	Vilappil	7611	1010	8621	110	137	247	7721	1147	8868	54.59	8.10	32.33
6	Vilavoorikal	6044	1038	7082	74	72	146	6118	1110	7228	53.92	9.74	31.77
7	Nemom	9498	2133	11631	101	31	132	9599	2164	11763	46.41	10.20	28.07
8	Kalliyoor	7696	1670	9366	118	110	228	7814	1780	9594	49.70	11.23	30.38
	<b>Nemom Block</b>	<b>64240</b>	<b>13446</b>	<b>77686</b>	<b>1314</b>	<b>1268</b>	<b>2582</b>	<b>65644</b>	<b>14714</b>	<b>80358</b>	<b>51.54</b>	<b>11.46</b>	<b>31.41</b>

(Table 3 contd.)

Sl. No	Name of Panchayaths	Main Workers			Marginal Workers			Total Workers			Work Participation Rate		
		Male	Female	Total	Male	Female	Total	Male	Female	Total	Male	Female	Total
1	2	3	4	5	6	7	8	9	10	11	12	13	14
1	Chenkall	8257	1563	9820	229	613	842	8486	2176	10662	51.72	13.38	32.63
2	Karode	6571	1394	7965	352	206	558	6923	1600	8523	50.41	11.63	31.00
3	Kulathur	7292	1142	8434	130	573	703	7422	1715	9137	50.10	11.74	31.06
4	Parassala	11196	2352	13548	292	538	830	11488	2891	14379	50.57	12.57	31.46
5	Thirupuram	3957	794	4751	116	77	193	4073	871	4944	48.83	10.55	29.79
6	Poovar	4335	820	5155	167	340	507	4502	1160	5662	48.00	12.37	30.19
	<b>Parassala Block</b>	<b>41608</b>	<b>8065</b>	<b>49673</b>	<b>1286</b>	<b>2347</b>	<b>3633</b>	<b>42894</b>	<b>10413</b>	<b>53307</b>	<b>50.23</b>	<b>12.21</b>	<b>31.24</b>
1	Perumkadavila	5474	827	6301	295	177	472	5769	1004	6773	54.71	9.51	32.10
2	Kollayil	5359	1374	6733	185	271	456	5544	1645	7189	52.30	15.11	33.45
3	Ottasekharangalam	4657	771	5428	217	93	310	4874	864	5738	56.12	9.88	32.91
4	Ariyancode	5570	829	6399	506	424	930	6076	1253	7329	54.74	11.28	33.00
5	Kalikkadu	3234	603	3837	47	117	164	3281	720	4001	52.29	11.68	32.16
6	Kunnathukal	8970	1814	10784	326	480	806	9296	2294	11590	55.99	13.46	34.44
7	Perumpazhuthoor	8370	1910	10280	250	299	549	8620	2209	10829	52.83	13.20	32.76
8	Vellarada	10238	1570	11808	299	291	590	10537	1861	12398	56.35	10.12	33.42
9	Amboori	4273	1006	5279	57	103	160	4330	1109	5439	53.34	13.49	33.30
	<b>Perumkadavila Block</b>	<b>56145</b>	<b>10704</b>	<b>66849</b>	<b>2182</b>	<b>2255</b>	<b>4437</b>	<b>58327</b>	<b>12959</b>	<b>71286</b>	<b>54.54</b>	<b>12.01</b>	<b>33.19</b>
1	Kadampally	5573	1358	6931	139	29	168	5712	1387	7099	47.50	11.08	28.93
2	Chettivilakam	7451	2202	9653	356	142	498	7807	2344	10151	47.30	13.77	30.27
3	Ulloor	10756	3109	13865	341	231	572	11097	3340	14437	47.26	14.20	30.71
4	Vattioorkavu	7899	1930	9829	599	301	900	8498	2231	10729	51.07	13.11	31.88
	<b>Thiruvananthapuram Rural Block</b>	<b>31679</b>	<b>8599</b>	<b>40278</b>	<b>1435</b>	<b>703</b>	<b>2138</b>	<b>33114</b>	<b>9302</b>	<b>42416</b>	<b>48.24</b>	<b>13.27</b>	<b>30.57</b>

(Table 3 contd.)

Sl. No	Name of Panchayaths	Main Workers			Marginal Workers			Total Workers			Work Participation Rate		
		Male	Female	Total	Male	Female	Total	Male	Female	Total	Male	Female	Total
1	2	3	4	5	6	7	8	9	10	11	12	13	14
1	Kallara	5712	1265	6977	504	1008	1512	6216	2273	8489	53.77	18.20	35.30
2	Nellamad	5517	1603	7120	261	456	717	5778	2059	7837	54.45	18.45	36.00
3	Pullampara	5674	1279	6953	246	273	519	5920	1552	7472	55.42	14.12	34.48
4	Vamanapuram	5277	1801	7078	166	505	671	5443	2306	7749	56.85	21.88	38.53
5	Pangode	6467	1819	8286	658	1129	1787	7125	2948	10073	53.65	20.82	36.71
6	Nanniyode	6501	1563	8064	549	1260	1809	7050	2823	9873	56.00	20.95	37.88
7	Peringamala	7380	2529	9909	423	650	1073	7803	3179	10982	52.65	20.75	36.43
8	Manickal	8063	1767	9830	446	745	1191	8509	2512	11021	54.04	15.39	34.37
1	<b>Vamanapuram Block</b>	<b>50591</b>	<b>13626</b>	<b>64217</b>	<b>3253</b>	<b>6026</b>	<b>9279</b>	<b>53844</b>	<b>19652</b>	<b>73496</b>	<b>54.46</b>	<b>18.81</b>	<b>36.15</b>
1	Chemmaruthy	5583	2577	8160	387	584	971	5970	3161	9131	46.71	22.09	33.70
2	Edava	4675	1347	6022	509	494	1003	5184	1841	7025	41.27	13.17	26.47
3	Elakamon	4013	1371	5384	479	456	935	4492	1827	6319	44.10	16.11	29.36
4	Manamboor	4130	1603	5733	493	771	1264	4623	2374	6997	47.60	21.85	34.01
5	Ottoor	2818	1367	4185	155	360	515	2973	1727	4700	48.83	24.48	35.76
6	Cherunniyoor	3255	1930	5185	317	394	711	3572	2324	5896	47.66	26.32	36.12
7	Vettor	3690	1379	5069	64	151	215	3754	1530	5284	42.39	15.40	28.12
1	<b>Varkala Block</b>	<b>28164</b>	<b>11574</b>	<b>39738</b>	<b>2404</b>	<b>3210</b>	<b>5614</b>	<b>30568</b>	<b>14784</b>	<b>45352</b>	<b>45.17</b>	<b>19.37</b>	<b>32.50</b>
1	Aryanad	6368	1597	7965	281	306	587	6649	1903	8552	55.43	14.94	34.57
2	Poovachal	9487	1433	10920	543	562	1105	10130	1995	12125	53.99	10.38	31.92
3	Vellanad	6249	1275	7524	477	470	947	6726	1745	8471	53.76	13.64	33.47
4	Vithura	6648	2214	8862	618	958	1576	7266	3172	10438	55.19	23.59	39.22
5	Uzhamalackal	5008	879	5887	164	435	599	5172	1314	6486	54.20	13.46	33.59
6	Kuttichal	4375	1107	5482	65	603	668	4440	1710	6150	53.21	19.65	36.07
7	Tholikkode	5510	1178	6688	336	520	856	5846	1698	7544	52.39	14.27	32.72
8	Kattakkada	8720	1521	10241	213	424	637	8933	1945	10878	53.99	11.53	32.55
1	<b>Vellanadu Block</b>	<b>52365</b>	<b>11204</b>	<b>63569</b>	<b>2697</b>	<b>4278</b>	<b>6975</b>	<b>55162</b>	<b>15482</b>	<b>70644</b>	<b>53.97</b>	<b>14.68</b>	<b>34.00</b>

(Table 3 contd.)

## C - Municipalities / Corporation

Sl. No	Name of Municipalities / Corporation	Main Workers		Marginal Workers		Total Workers		Work Participation Rate					
		Male	Female	Total	Male	Female	Total	Male	Female	Total			
1	1, 2	3	4	5	6	7	8	9	10	11	12	13	14
1	Varkala	7820	2291	10111	466	813	1279	8306	3104	11410	44.88	15.16	29.27
2	Nedumanagadu	12632	2764	15396	340	325	665	12972	3089	16061	53.54	12.04	32.20
3	Neyyattinkara	7312	1590	8902	162	567	729	7474	2157	9631	49.32	14.13	31.66
4	Attungal	6778	1689	8467	146	82	228	6924	1771	8695	44.39	10.39	26.64
5	Thiruvananthapuram Corporation	119124	35623	154747	2766	1615	4381	121890	37238	159128	46.94	14.09	30.37
	<b>Total</b>	<b>153666</b>	<b>43957</b>	<b>197623</b>	<b>3880</b>	<b>3402</b>	<b>7282</b>	<b>157566</b>	<b>47359</b>	<b>204925</b>	<b>47.29</b>	<b>13.82</b>	<b>30.31</b>

Table 4 - Industrial Classification of Main Workers - 1991

## A. BLOCKS.

Sl.No	Name of Blocks	Cultivators			Agricultural Labourers			L.F.P. Workers			Mining & Quarrying			M.P.S		
		M	F	T	M	F	T	M	F	T	M	F	T	M	F	T
1	2	3	4	5	6	7	8	9	10	11	12	13	14	15	16	17
1	<b>Athiyannur</b>	5327	641	5968	14416	2138	16554	9926	78	10004	505	171	676	1405	1531	2936
2	Chirayinkeezh	4134	1534	5668	8152	3443	11595	5031	125	5156	338	89	427	664	1290	1954
3	Kazhakuttom	5213	830	6043	15031	2502	17533	5472	103	5575	241	58	299	659	762	1421
4	Kilimanoor	10086	2216	12302	14145	5904	20049	644	97	741	370	137	507	324	163	487
5	Nedumangad	5176	696	5872	14730	2496	17226	1545	84	1629	345	61	406	286	156	442
6	Nemom	7405	1032	8437	26708	3849	30557	649	104	753	162	18	180	2035	1777	3812
7	Parassala	7140	691	7831	18131	2258	20389	3381	50	3431	59	2	61	398	400	798
8	Perumkadavila	10144	803	10947	29120	4293	33413	1574	60	1634	175	11	186	967	999	1966
9	Thiruvananthapuram Rural	1759	171	1930	7385	1088	8473	626	129	755	113	7	120	267	65	332
10	Vamanapuram	11574	1726	13300	20997	7124	28121	2884	678	3562	255	94	349	590	465	1055
11	Varkala	5088	1066	6154	8116	3875	11991	2586	81	2667	363	262	625	436	283	719
12	Vellanand	8557	1759	10316	23978	4161	28139	3245	530	3775	182	13	195	900	785	1685
Block Total		81603	13165	94728	200909	43131	244040	37563	2119	39682	3108	923	4031	8931	8676	17607
Municipalities & Corporation		6381	856	7237	16527	3284	19811	11405	526	11931	381	16	397	1881	632	2513
District		87984	14021	101965	217436	46415	263851	48968	2645	51613	3489	939	4428	10812	9308	20120

(Table 4 contd.)

**A. BLOCK**

Sl.No	Name of Blocks	M.P.S.O.H			Constructions			Trade and Commerce			T.S.C.			Other Services.		
		M	F	T	M	F	T	M	F	T	M	F	T	M	F	T
1	2	18	19	20	21	22	23	24	25	26	27	28	29	30	31	32
1	Athiyannur	2968	2049	5017	1886	88	1974	3891	2390	6281	2473	151	2624	6307	3160	9467
2	Chirayinkeezh	3894	8485	12379	2573	94	2667	4130	2459	6589	2551	379	2930	4978	2670	7648
3	Kazhakkuttom	4000	5222	9222	3299	158	3457	4920	1999	6919	3538	225	3763	12249	4185	16434
4	Kilimanoor	2607	3517	6124	1924	66	1990	4034	313	4347	2197	142	2339	4503	2275	6778
5	Nedumangad	2418	738	3156	1967	65	2032	3212	511	3723	1997	125	2122	5139	2037	7176
6	Nemom	4863	1450	6313	2502	88	2590	6208	987	7195	4479	252	4731	9319	3889	13208
7	Parassala	1412	1220	2632	1716	56	1772	2741	899	3640	1608	79	1687	5022	2411	7433
8	Perumkadavila	2015	1437	3452	1616	75	1691	3138	504	3642	1959	122	2081	5437	2400	7837
9	Thiruvananthapuram Rural	3505	749	4254	2670	133	2803	3563	716	4279	3060	294	3354	8731	5247	13978
10	Vamanapuram	2303	560	2863	1228	43	1271	3824	446	4270	1887	166	2053	5049	2325	7374
11	Varkala	2127	3142	5269	1830	127	1957	2803	463	3266	1730	154	1884	3085	1821	4906
12	Vellanand	2756	916	3672	1549	43	1592	3946	521	4467	1863	140	2003	5389	2336	7725
	Block Total	34868	29485	64353	24760	1036	25796	46410	12208	58618	29342	2229	31571	75208	34756	109964
	Municipalities & Corporation Total	18226	3235	21461	9209	659	9868	32785	7036	39821	18009	1735	19744	38762	25978	64740
	District Total	53094	32720	85814	33969	1695	35664	79195	19244	98439	47351	3964	51315	113970	60734	174704

(Table 4 contd.)

Sl.No	Name of Panchayaths	Cultivators			Agricultural Labourers			L.F.P.Workers			Mining & Quarrying			M.P.S.H.		
		M	F	T	M	F	T	M	F	T	M	F	T	M	F	T
		3	4	5	6	7	8	9	10	11	12	13	14	15	16	17
1	2	854	144	998	1991	344	2335	67	14	81	3	240	223	463		
2	Kanjiramkulam	672	53	725	1297	75	1372	67	15	82	-	43	15	58		
3	Karikulam	319	38	357	690	31	721	3657	4	3661	1	7	13	20		
4	Kottukal	1092	115	1207	2808	286	3094	1066	11	1077	6	457	341	798		
5	Vizhinjam	867	55	922	2204	294	2498	4481	14	4495	13	171	105	276		
6	Vengannoore	903	148	1051	3085	570	3655	124	12	136	102	208	93	301		
7	Thiruvallam	620	88	708	2341	538	2879	464	8	472	380	279	741	1020		
	<b>Athiyannur Block</b>	<b>5327</b>	<b>641</b>	<b>5968</b>	<b>14416</b>	<b>2138</b>	<b>16554</b>	<b>9926</b>	<b>78</b>	<b>10004</b>	<b>505</b>	<b>1405</b>	<b>1531</b>	<b>2936</b>		

Sl. No	Name of Panchayaths	M.P.S.O			Constructions			Trade and Commerce			T.S.C.			Other Services		
		M	F	T	M	F	T	M	F	T	M	F	T	M	F	T
		18	19	20	21	22	23	24	25	26	27	28	29	30	31	32
1	2	339	92	431	222	14	236	549	80	629	320	17	337	843	540	1383
2	Kanjiramkulam	155	80	235	310	8	318	320	54	374	238	9	247	767	411	1178
3	Karikulam	89	41	130	97	3	100	267	1254	1521	135	12	147	511	416	927
4	Kottukal	388	157	545	269	7	276	369	362	731	209	14	223	887	413	1300
5	Vizhinjam	490	194	684	278	18	296	907	406	1313	328	19	347	988	415	1403
6	Vengannoore	614	275	889	264	12	276	589	108	697	341	22	363	1020	523	1543
7	Thiruvallam	893	1210	2103	446	26	472	890	126	1016	902	58	960	1291	442	1733
	<b>Athiyannur Block</b>	<b>2968</b>	<b>2049</b>	<b>5017</b>	<b>1886</b>	<b>88</b>	<b>1974</b>	<b>3891</b>	<b>2390</b>	<b>6281</b>	<b>2473</b>	<b>151</b>	<b>2624</b>	<b>6307</b>	<b>3160</b>	<b>9467</b>

(Table 4 contd.)

**B - PANCHAYATHS**

Sl.No	Name of Panchayaths	Cultivators			Agricultural Labourers			L.F.P.Workers			Mining & Quarry			M.P.S.H		
		M	F	T	M	F	T	M	F	T	M	F	T	M	F	T
1	2	3	4	5	6	7	8	9	10	11	12	13	14	15	16	17
1	Azhoor	699	494	1193	1181	363	1544	314	12	326	39	-	39	86	100	186
2	Anchuthengu	70	27	97	84	31	115	2527	6	2533	1	-	1	37	32	69
3	Vakkom	206	55	261	388	213	601	219	16	235	17	-	17	51	85	136
4	Chirayinkil	631	379	1010	1149	283	1432	1257	9	1266	77	-	77	146	196	342
5	Kizhuvilam	848	188	1036	1772	859	2631	298	39	337	27	5	32	176	460	636
6	Mudakkal	1301	234	1535	2676	1257	3933	188	19	207	126	80	206	93	200	293
7	Kadakkavoor	379	157	536	902	437	1339	228	24	252	51	4	55	75	217	292
	<b>Chirayinkil Block</b>	<b>4134</b>	<b>1534</b>	<b>5668</b>	<b>8152</b>	<b>3443</b>	<b>11595</b>	<b>5031</b>	<b>125</b>	<b>5156</b>	<b>338</b>	<b>89</b>	<b>427</b>	<b>664</b>	<b>1290</b>	<b>1954</b>

Sl. No	Name of Panchayaths	M.P.S.O.H			Constructions			Trade and Commerce			T.S.C.			Other Services.		
		M	F	T	M	F	T	M	F	T	M	F	T	M	F	T
1	2	18	19	20	21	22	23	24	25	26	27	28	29	30	31	32
1	Azhoor	1036	3074	4110	533	12	545	536	63	599	396	50	446	842	232	1074
2	Anchuthengu	204	601	805	129	3	132	313	1103	1416	193	11	204	367	157	524
3	Vakkom	507	1358	1865	346	10	356	460	70	530	280	26	306	559	421	980
4	Chirayinkil	696	2098	2794	306	10	316	913	750	1663	438	38	476	775	427	1202
5	Kizhuvilam	502	393	895	369	22	391	630	78	708	462	89	551	920	484	1404
6	Mudakkal	447	214	661	539	18	557	605	87	692	349	32	381	741	398	1139
7	Kadakkavoor	502	747	1249	351	19	370	673	308	981	433	133	566	774	551	1325
	<b>Chirayinkil Block</b>	<b>3894</b>	<b>8485</b>	<b>12379</b>	<b>2573</b>	<b>94</b>	<b>2667</b>	<b>4130</b>	<b>2459</b>	<b>6589</b>	<b>2551</b>	<b>379</b>	<b>2930</b>	<b>4978</b>	<b>2670</b>	<b>7648</b>



(Table 4 contd.)

**B - PANCHAYATHS**

Sl.No	Name of Panchayaths	Cultivators			Agricultural Labourers			L.F.P. Workers			Mining & Quarrying			M.P.S		
		M	F	T	M	F	T	M	F	T	M	F	T	M	F	T
1	2	3	4	5	6	7	8	9	10	11	12	13	14	15	16	17
1	Andoorkonam	593	88	681	1869	202	2071	131	9	140	15	10	25	51	50	101
2	Attipra	465	135	600	1523	403	1926	955	24	979	27	-	27	96	64	160
3	Kadinamkulam	354	58	412	1232	290	1522	3736	12	3748	8	-	8	70	212	282
4	Kazhakkuttom	748	85	833	2362	371	2733	152	21	153	44	2	46	48	9	57
5	Mangalapuram	1132	182	1314	2437	446	2883	257	7	264	66	17	83	269	348	617
6	Pothencode	932	208	1140	2687	460	3147	90	5	95	52	28	80	57	53	110
7	Sreekariyam	989	74	1063	2921	330	3251	172	25	197	29	1	30	68	26	94
	<b>Kazhakkuttom Block</b>	<b>5213</b>	<b>830</b>	<b>6043</b>	<b>15031</b>	<b>2502</b>	<b>17533</b>	<b>5473</b>	<b>103</b>	<b>5576</b>	<b>241</b>	<b>58</b>	<b>299</b>	<b>659</b>	<b>762</b>	<b>1421</b>

Sl. No	Name of Panchayaths	M.P.S.O			Constructions			Trade and Commerce			T.S.C.			Other Services.		
		M	F	T	M	F	T	M	F	T	M	F	T	M	F	T
1	2	18	19	20	21	22	23	24	25	26	27	28	29	30	31	32
1	Andoorkonam	509	1138	1647	263	14	277	533	56	589	309	43	352	2973	418	3391
2	Attipra	539	272	811	477	27	504	678	682	1360	635	28	663	2616	883	3499
3	Kadinamkulam	651	1944	2595	480	12	492	779	703	1482	445	36	481	905	455	1360
4	Kazhakkuttom	585	190	775	606	17	623	761	146	907	504	23	527	1395	547	1942
5	Mangalapuram	439	1322	1761	469	21	490	667	103	770	475	36	511	1180	443	1623
6	Pothencode	314	93	407	237	11	248	498	70	568	290	9	299	821	304	1125
7	Sreekariyam	963	263	1226	767	56	823	1004	239	1243	880	50	930	2359	1135	3494
	<b>Kazhakkuttom Block</b>	<b>4000</b>	<b>5222</b>	<b>9222</b>	<b>3299</b>	<b>158</b>	<b>3457</b>	<b>4920</b>	<b>1999</b>	<b>6919</b>	<b>3538</b>	<b>225</b>	<b>3763</b>	<b>12249</b>	<b>4185</b>	<b>16434</b>

(Table 4 contd.)

**B - PANCHAYATHS**

Sl.No	Name of Panchayaths	Cultivators			Agricultural Labourers			L.F.P.Workers			Mining & Quarrying			M.P.S		
		M	F	T	M	F	T	M	F	T	M	F	T	M	F	T
1	2	3	4	5	6	7	8	9	10	11	12	13	14	15	16	17
1	Karavaram	924	178	1102	1745	819	2564	38	5	43	17	1	18	27	11	38
2	Kilimanoor	1359	405	1764	2172	1050	3222	114	16	130	10	-	10	18	13	31
3	Madavoor	1222	270	1492	2069	816	2885	91	8	99	22	11	33	55	22	77
4	Nagaroor	991	144	1135	1191	368	1559	49	15	64	85	52	137	52	3	55
5	Navaikulam	838	76	914	784	254	1038	56	8	64	67	33	100	14	1	15
6	Pallickal	1487	264	1751	1782	885	2667	78	7	85	75	21	96	24	46	70
7	Pazhayakunnumel	1826	308	2134	2231	796	3027	56	20	76	58	14	72	54	22	76
8	Pulimath	1439	571	2010	2171	916	3087	162	18	180	36	5	41	80	45	125
	<b>Kilimanoor Block</b>	<b>10086</b>	<b>2216</b>	<b>12302</b>	<b>14145</b>	<b>5904</b>	<b>20049</b>	<b>644</b>	<b>97</b>	<b>741</b>	<b>370</b>	<b>137</b>	<b>507</b>	<b>324</b>	<b>163</b>	<b>487</b>

Sl. No	Name of Panchayaths	M.P.S.O			Constructions			Trade and Commerce			T.S.C.			Other Services.		
		M	F	T	M	F	T	M	F	T	M	F	T	M	F	T
1	2	18	19	20	21	22	23	24	25	26	27	28	29	30	31	32
1	Karavaram	187	220	407	163	5	168	367	35	402	225	12	237	512	300	812
2	Kilimanoor	318	238	556	264	11	275	543	43	586	312	12	324	618	298	916
3	Madavoor	363	315	678	289	9	298	617	26	643	425	21	446	631	260	891
4	Nagaroor	242	822	1064	145	4	149	398	31	429	147	8	155	575	251	826
5	Navaikulam	103	282	385	127	11	138	291	15	306	123	3	126	304	149	453
6	Pallickal	377	221	598	329	8	337	524	50	574	271	14	285	696	273	969
7	Pazhayakunnumel	517	1135	1652	316	7	323	729	53	782	319	15	334	378	336	714
8	Pulimath	500	284	784	291	11	302	565	60	625	375	57	432	789	408	1197
	<b>Kilimanoor Block</b>	<b>2607</b>	<b>3517</b>	<b>6124</b>	<b>1924</b>	<b>66</b>	<b>1990</b>	<b>4034</b>	<b>313</b>	<b>4347</b>	<b>2197</b>	<b>142</b>	<b>2339</b>	<b>4503</b>	<b>2275</b>	<b>6778</b>

(Table 4 contd.)

## B - PANCHAYATHS

Sl.No	Name of Panchayaths	Cultivators			Agricultural Labourers			L.F.P. Workers			Mining & Quarrying			M.P.S		
		M	F	T	M	F	T	M	F	T	M	F	T	M	F	T
1	2	3	4	5	6	7	8	9	10	11	12	13	14	15	16	17
1	Anad	946	217	1163	2939	702	3641	379	18	397	42	17	59	72	44	116
2	Aruvikkara	808	29	837	3048	309	3357	167	21	188	112	12	124	66	76	142
3	Karakulam	870	130	1000	2206	442	2648	401	9	410	11	4	15	10	1	11
4	Panavoor	973	84	1057	3248	440	3688	307	22	329	133	27	160	97	26	123
5	Vembayam	1579	236	1815	3289	603	3892	291	14	305	47	1	48	41	9	50
	<b>Nedumangad Block</b>	<b>5176</b>	<b>696</b>	<b>5872</b>	<b>14730</b>	<b>2496</b>	<b>17226</b>	<b>1545</b>	<b>84</b>	<b>1629</b>	<b>345</b>	<b>61</b>	<b>406</b>	<b>286</b>	<b>156</b>	<b>442</b>

Sl. No	Name of Panchayaths	M.P.S.O			Constructions			Trade and Commerce			T.S.C.			Other Services.		
		M	F	T	M	F	T	M	F	T	M	F	T	M	F	T
1	2	18	19	20	21	22	23	24	25	26	27	28	29	30	31	32
1	Anad	450	174	624	265	11	276	676	79	755	328	11	339	750	326	1076
2	Aruvikkara	430	188	618	339	14	353	646	121	767	374	17	391	1032	436	1468
3	Karakulam	169	62	231	83	3	86	253	30	283	111	15	126	406	153	559
4	Panavoor	926	202	1128	902	26	928	906	190	1096	796	49	845	1917	744	2661
5	Vembayam	443	112	555	378	11	389	731	91	822	388	33	421	1034	378	1412
	<b>Nedumangad Block</b>	<b>2418</b>	<b>738</b>	<b>3156</b>	<b>1967</b>	<b>65</b>	<b>2032</b>	<b>3212</b>	<b>511</b>	<b>3723</b>	<b>1997</b>	<b>125</b>	<b>2122</b>	<b>5139</b>	<b>2037</b>	<b>7176</b>

(Table 4 contd.)

**B - PANCHAYATHS**

Sl.No	Name of Panchayaths	Cultivators			Agricultural Labourers			L.F.P. Workers			Mining & Quarrying			M.P.S		
		M	F	T	M	F	T	M	F	T	M	F	T	M	F	T
1	2	3	4	5	6	7	8	9	10	11	12	13	14	15	16	17
1	Balarapuram	1195	269	1464	2508	425	2933	52	9	61	18	-	18	939	1013	1952
2	Kalliyoar	1139	101	1240	3997	757	4754	68	19	87	11	-	11	459	356	815
3	Maranallor	945	101	1046	4417	845	5262	123	6	129	72	12	84	125	92	217
4	Marukil	977	77	1054	3620	330	3950	52	8	60	19	-	19	111	64	175
5	Nemom	1142	84	1226	4010	370	4380	79	9	88	21	-	21	65	28	93
6	Pallichal	518	167	685	3116	357	3473	54	12	66	10	5	15	42	8	50
7	Vilappil	380	65	445	2379	357	2736	120	31	151	6	1	7	86	22	108
8	Vilavoorkal	1109	168	1277	2661	408	3069	101	10	111	5	-	5	208	194	402
	<b>Nemom Block</b>	<b>7405</b>	<b>1032</b>	<b>8437</b>	<b>26708</b>	<b>3849</b>	<b>30557</b>	<b>649</b>	<b>104</b>	<b>753</b>	<b>162</b>	<b>18</b>	<b>180</b>	<b>2035</b>	<b>1777</b>	<b>3812</b>

Sl. No	Name of Panchayaths	M.P.S.O			Constructions			Trade and Commerce			T.S.C.			Other Services		
		M	F	T	M	F	T	M	F	T	M	F	T	M	F	T
1	2	18	19	20	21	22	23	24	25	26	27	28	29	30	31	32
1	Balarapuram	703	289	992	184	8	192	1172	123	1295	480	16	496	855	404	1259
2	Kalliyoar	752	263	1015	394	11	405	781	114	895	688	37	725	1293	492	1785
3	Maranallor	380	149	529	280	8	288	606	88	694	425	12	437	949	390	1339
4	Marukil	461	119	580	297	13	310	554	140	694	407	18	425	973	417	1390
5	Nemom	361	119	480	220	4	224	496	66	562	355	13	368	862	317	1179
6	Pallichal	385	86	471	276	10	286	417	85	502	362	19	381	864	289	1153
7	Vilappil	1266	241	1507	461	18	479	1485	257	1742	1235	114	1349	2080	1027	3107
8	Vilavoorkal	555	184	739	390	16	406	697	114	811	527	23	550	1443	553	1996
	<b>Nemom Block</b>	<b>4863</b>	<b>1450</b>	<b>6313</b>	<b>2502</b>	<b>88</b>	<b>2590</b>	<b>6208</b>	<b>987</b>	<b>7195</b>	<b>4479</b>	<b>252</b>	<b>4731</b>	<b>9319</b>	<b>3889</b>	<b>13208</b>

(Table 4 contd.)

**B - PANCHAYATHS**

Sl.No	Name of Panchayaths	Cultivators			Agricultural Labourers			L.F.P. Workers			Mining & Quarrying			M.P.S		
		M	F	T	M	F	T	M	F	T	M	F	T	M	F	T
1	2	3	4	5	6	7	8	9	10	11	12	13	14	15	16	17
1	Chenkai	1730	285	2015	4171	560	4731	129	8	137	1	-	1	64	72	136
2	Karode	935	79	1014	3606	467	4073	126	4	130	2	-	2	76	64	140
3	Kulathur	878	57	935	2904	301	3205	2116	5	2121	4	1	5	53	63	116
4	Parassala	1927	143	2070	4527	665	5192	103	13	116	33	1	34	118	147	265
5	Poovar	802	37	839	1647	173	1820	45	18	63	1	-	1	73	33	106
6	Thirupuram	868	90	958	1276	92	1368	862	2	864	18	-	18	14	21	35
	<b>Parassala Block</b>	<b>7140</b>	<b>691</b>	<b>7831</b>	<b>18131</b>	<b>2258</b>	<b>20389</b>	<b>3381</b>	<b>50</b>	<b>3431</b>	<b>59</b>	<b>2</b>	<b>61</b>	<b>398</b>	<b>400</b>	<b>798</b>

Sl. No	Name of Panchayaths	M.P.S.O			Constructions			Trade and Commerce			T.S.C.			Other Services		
		M	F	T	M	F	T	M	F	T	M	F	T	M	F	T
1	2	18	19	20	21	22	23	24	25	26	27	28	29	30	31	32
1	Chenkai	277	88	365	200	10	210	413	55	468	257	18	275	1015	467	1482
2	Karode	215	364	579	412	9	421	326	69	395	192	11	203	681	327	1008
3	Kulathur	119	147	266	155	7	162	306	270	576	132	8	140	625	283	908
4	Parassala	527	553	1080	773	18	791	1120	84	1204	663	25	688	1405	704	2109
5	Poovar	140	41	181	108	8	116	218	46	264	187	9	196	736	429	1165
6	Thirupuram	134	27	161	68	4	72	358	375	733	177	8	185	560	201	761
	<b>Parassala Block</b>	<b>1412</b>	<b>1220</b>	<b>2632</b>	<b>1716</b>	<b>56</b>	<b>1772</b>	<b>2741</b>	<b>899</b>	<b>3640</b>	<b>1608</b>	<b>79</b>	<b>1687</b>	<b>5022</b>	<b>2411</b>	<b>7433</b>

(Table 4 contd.)

**B - PANCHAYATHS**

Sl.No	Name of Panchayaths	Cultivators			Agricultural Labourers			L.F.P. Workers			Mining & Quarrying			M.P.S		
		M	F	T	M	F	T	M	F	T	M	F	T	M	F	T
1	2	3	4	5	6	7	8	9	10	11	12	13	14	15	16	17
1	Perumkadavila	1118	46	1164	2828	285	3113	50	6	56	14	-	14	32	29	61
2	Kollayil	762	48	810	2733	495	3228	37	4	41	2	-	2	165	225	390
3	Ottasekharangalam	774	25	799	2451	228	2679	114	6	120	33	-	33	196	214	410
4	Ariyancode	990	53	1043	2913	315	3228	139	3	142	21	-	21	142	104	246
5	Kalikkadu	584	69	653	1725	310	2035	108	6	114	3	-	3	60	9	69
6	Kunnathukal	1921	129	2050	4812	666	5478	222	5	227	8	-	8	77	137	214
7	Perumpazhuthoor	1151	139	1290	3896	627	4523	60	6	66	36	2	38	229	245	474
8	Vellarad	1658	90	1748	5710	840	6550	585	9	594	57	9	66	37	16	53
9	Amboori	1186	204	1390	2052	527	2579	259	15	274	1	-	1	29	20	49
	<b>Perumkadavila Block</b>	<b>10144</b>	<b>803</b>	<b>10947</b>	<b>29120</b>	<b>4293</b>	<b>33413</b>	<b>1574</b>	<b>60</b>	<b>1634</b>	<b>175</b>	<b>11</b>	<b>186</b>	<b>967</b>	<b>999</b>	<b>1966</b>

Sl. No	Name of Panchayaths	M.P.S.O			Constructions			Trade and Commerce			T.S.C.			Other Services.		
		M	F	T	M	F	T	M	F	T	M	F	T	M	F	T
1	2	18	19	20	21	22	23	24	25	26	27	28	29	30	31	32
1	Perumkadavila	246	166	412	170	7	177	298	54	352	179	6	185	539	228	767
2	Kollayil	283	240	523	179	10	189	317	36	353	251	10	261	630	306	936
3	Ottasekharangalam	114	32	146	117	3	120	277	49	326	128	7	135	453	207	660
4	Ariyancode	175	43	218	218	11	229	312	67	379	171	3	174	489	230	719
5	Kalikkadu	114	14	128	51	4	55	143	31	174	93	16	109	353	144	497
6	Kunnathukal	258	478	736	248	4	252	427	41	468	240	17	257	757	337	1094
7	Perumpazhuthoor	485	233	718	340	33	373	559	122	681	507	33	540	1107	470	1577
8	Vellarada	300	216	516	252	3	255	612	62	674	307	20	327	720	305	1025
9	Amboori	40	15	55	41	-	41	193	42	235	83	10	93	389	173	562
	<b>Perumkadavila Block</b>	<b>2015</b>	<b>1437</b>	<b>3452</b>	<b>1616</b>	<b>75</b>	<b>1691</b>	<b>3138</b>	<b>504</b>	<b>3642</b>	<b>1959</b>	<b>122</b>	<b>2081</b>	<b>5437</b>	<b>2400</b>	<b>7837</b>

(Table 4 contd.)

**B - PANCHAYATHS**

Sl.No	Name of Panchayaths	Cultivators			Agricultural Labourers			L.F.P. Workers			Mining & Quarrying			M.P.S		
		M	F	T	M	F	T	M	F	T	M	F	T	M	F	T
1	2	3	4	5	6	7	8	9	10	11	12	13	14	15	16	17
1	Kadakampally	75	5	80	787	117	904	217	20	237	32	-	32	42	5	47
2	Chettivilakam	396	35	431	1812	245	2057	147	43	190	14	1	15	47	11	58
3	Ulloor	568	35	603	2618	400	3018	161	36	197	16	2	18	96	31	127
4	Vattiyookavu	720	96	816	2168	326	2494	101	30	131	51	4	55	82	18	100
	<b>Thiruvananthapuram Rural Block</b>	<b>1759</b>	<b>171</b>	<b>1930</b>	<b>7385</b>	<b>1088</b>	<b>8473</b>	<b>626</b>	<b>129</b>	<b>755</b>	<b>113</b>	<b>7</b>	<b>120</b>	<b>267</b>	<b>65</b>	<b>332</b>

Sl. No	Name of Panchayaths	M.P.S.O.H			Constructions			Trade and Commerce			T.S.C.			Other Services		
		M	F	T	M	F	T	M	F	T	M	F	T	M	F	T
1	2	18	19	20	21	22	23	24	25	26	27	28	29	30	31	32
1	Kadakampally	943	176	1119	616	30	646	598	106	704	622	45	667	1641	854	2495
2	Chettivilakam	756	174	930	527	36	563	872	204	1076	733	78	811	2147	1375	3522
3	Ulloor	1022	163	1185	892	46	938	1168	213	1381	987	112	1099	3228	2071	5299
4	Vattiyookavu	784	236	1020	635	21	656	925	193	1118	718	59	777	1715	947	2662
	<b>Thiruvananthapuram Rural Block</b>	<b>3505</b>	<b>749</b>	<b>4254</b>	<b>2670</b>	<b>133</b>	<b>2803</b>	<b>3563</b>	<b>716</b>	<b>4279</b>	<b>3060</b>	<b>294</b>	<b>3354</b>	<b>8731</b>	<b>5247</b>	<b>13978</b>

(Table 4 contd.)

B - PANCHAYATHS

Sl.No	Name of Panchayaths	Cultivators			Agricultural Labourers			L.F.P. Workers			Mining & Quarrying			M.P.S		
		M	F	T	M	F	T	M	F	T	M	F	T	M	F	T
1	2	3	4	5	6	7	8	9	10	11	12	13	14	15	16	17
1	Kallara	1611	214	1825	2346	696	3042	209	21	230	10	-	10	53	12	65
2	Nellanad	1111	203	1314	2056	779	2835	104	11	115	112	72	184	83	94	177
3	Pullampara	1323	101	1424	2486	751	3237	350	22	372	71	8	79	45	43	88
4	Vamanapuram	1328	270	1598	2299	884	3183	100	18	118	25	10	35	98	134	232
5	Pangode	1414	216	1630	2965	1123	4088	295	36	331	8	1	9	80	35	115
6	Nanniyode	1294	133	1427	2687	835	3522	322	29	351	18	1	19	51	26	77
7	Peringamala	1385	224	1609	2776	1208	3984	1200	530	1730	2	1	3	108	97	205
8	Manickal	2108	365	2473	3382	848	4230	304	11	315	9	1	10	72	24	96
	<b>Vamanapuram Block</b>	<b>11574</b>	<b>1726</b>	<b>13300</b>	<b>20997</b>	<b>7124</b>	<b>28121</b>	<b>2884</b>	<b>678</b>	<b>3562</b>	<b>255</b>	<b>94</b>	<b>349</b>	<b>590</b>	<b>465</b>	<b>1055</b>

Sl. No	Name of Panchayaths	M.P.S.O			Constructions			Trade and Commerce			T.S.C.			Other Services.		
		M	F	T	M	F	T	M	F	T	M	F	T	M	F	T
1	2	18	19	20	21	22	23	24	25	26	27	28	29	30	31	32
1	Kallara	210	40	250	93	6	99	402	31	433	216	16	232	562	229	791
2	Nellanad	263	45	308	180	4	184	653	78	731	302	10	312	653	307	960
3	Pullampara	320	66	386	136	2	138	405	59	464	134	25	159	404	202	606
4	Vamanapuram	306	160	466	115	3	118	293	37	330	171	7	178	542	278	820
5	Pangode	263	83	346	195	5	200	469	50	519	234	20	254	544	250	794
6	Nanniyode	337	64	401	163	6	169	518	75	593	286	30	316	825	364	1189
7	Peringamala	288	37	325	138	6	144	560	65	625	282	24	306	641	337	978
8	Manickal	316	65	381	208	11	219	524	51	575	262	34	296	878	358	1236
	<b>Vamanapuram Block</b>	<b>2303</b>	<b>560</b>	<b>2863</b>	<b>1228</b>	<b>43</b>	<b>1271</b>	<b>3824</b>	<b>446</b>	<b>4270</b>	<b>1887</b>	<b>166</b>	<b>2053</b>	<b>5049</b>	<b>2325</b>	<b>7374</b>



(Table 4 contd.)

**B - PANCHAYATHS**

Sl.No	Name of Panchayaths	Cultivators			Agricultural Labourers			L.F.P.Workers			Mining & Quarrying			M.P.S		
		M	F	T	M	F	T	M	F	T	M	F	T	M	F	T
1	2	3	4	5	6	7	8	9	10	11	12	13	14	15	16	17
1	Chemmaruthy	1064	148	1212	2023	1145	3168	128	15	143	166	158	324	99	19	118
2	Edava	778	111	889	1190	454	1644	734	5	739	23	-	23	68	63	131
3	Elakamon	954	172	1126	1409	580	1989	88	8	96	21	5	26	37	7	44
4	Manamboor	749	174	923	1294	608	1902	143	13	156	65	22	87	84	87	171
5	Ottor	617	161	778	948	542	1490	46	4	50	35	69	104	40	18	58
6	Cherunniyoor	694	250	944	905	477	1382	96	22	118	30	8	38	45	31	76
7	Vettor	232	50	282	347	69	416	1351	14	1365	23	-	23	63	58	121
	<b>Varkala Block</b>	<b>5088</b>	<b>1066</b>	<b>6154</b>	<b>8116</b>	<b>3875</b>	<b>11991</b>	<b>2586</b>	<b>81</b>	<b>2667</b>	<b>363</b>	<b>262</b>	<b>625</b>	<b>436</b>	<b>283</b>	<b>719</b>

Sl. No	Name of Panchayaths	M.P.S.O			Constructions			Trade and Commerce			T.S.C.			Other Services		
		M	F	T	M	F	T	M	F	T	M	F	T	M	F	T
1	2	18	19	20	21	22	23	24	25	26	27	28	29	30	31	32
1	Chemmaruthy	329	639	968	377	40	417	539	52	591	320	48	368	538	313	851
2	Edava	341	347	688	284	13	297	487	79	566	218	6	224	552	269	821
3	Elakamon	306	297	603	202	3	205	371	52	423	199	10	209	426	237	663
4	Manamboor	357	419	776	249	20	269	450	30	480	308	33	341	431	197	628
5	Ottor	166	278	444	176	12	188	234	31	265	185	7	192	371	245	616
6	Cherunniyoor	301	790	1091	300	35	335	322	55	377	236	22	258	326	240	566
7	Vettor	327	372	699	242	4	246	400	164	564	264	28	292	441	320	761
	<b>Varkala Block</b>	<b>2127</b>	<b>3142</b>	<b>5269</b>	<b>1830</b>	<b>127</b>	<b>1957</b>	<b>2803</b>	<b>463</b>	<b>3266</b>	<b>1730</b>	<b>154</b>	<b>1884</b>	<b>3085</b>	<b>1821</b>	<b>4906</b>

(Table 4 contd.)

**B - PANCHAYATHS**

Sl.No	Name of Panchayaths	Cultivators			Agricultural Labourers			L.F.P. Workers			Mining & Quarrying			M.P.S		
		M	F	T	M	F	T	M	F	T	M	F	T	M	F	T
1	2	3	4	5	6	7	8	9	10	11	12	13	14	15	16	17
1	Aryanad	1043	160	1203	2915	643	3558	435	28	463	7	-	7	157	224	381
2	Poovachal	1421	46	1467	4290	459	4749	313	22	335	18	1	19	105	53	158
3	Vellanad	894	60	954	2689	418	3107	224	19	243	81	1	82	86	106	192
4	Vithura	916	440	1356	3132	964	4096	1114	404	1518	3	-	3	86	67	153
5	Uzhamalackal	839	172	1011	2463	342	2805	167	5	172	48	8	56	79	39	118
6	Kuttichal	999	317	1316	1829	416	2245	276	10	286	5	-	5	117	103	220
7	Thiikkode	1117	262	1379	2189	458	2647	647	28	675	3	-	3	43	23	66
8	Kattakkada	1328	302	1630	4471	461	4932	69	14	83	17	3	20	227	170	397
	<b>Vellanadu Block</b>	<b>8557</b>	<b>1759</b>	<b>10316</b>	<b>23978</b>	<b>4161</b>	<b>28139</b>	<b>3245</b>	<b>530</b>	<b>3775</b>	<b>182</b>	<b>13</b>	<b>195</b>	<b>900</b>	<b>785</b>	<b>1685</b>

Sl. No	Name of Panchayaths	M.P.S.O			Constructions			Trade and Commerce			T.S.C.			Other Services.		
		M	F	T	M	F	T	M	F	T	M	F	T	M	F	T
1	2	18	19	20	21	22	23	24	25	26	27	28	29	30	31	32
1	Aryanad	350	248	598	158	4	162	472	61	533	196	19	215	635	210	845
2	Poovachal	492	186	678	294	4	298	913	138	1051	392	17	409	1249	507	1756
3	Vellanad	448	161	609	288	10	298	533	86	619	256	14	270	750	400	1150
4	Vithura	221	31	252	75	2	77	466	66	532	232	34	266	403	206	609
5	Uzhamalackal	349	94	443	168	6	174	275	28	303	123	5	128	497	180	677
6	Kuttichal	216	46	262	109	1	110	285	33	318	139	12	151	400	169	569
7	Thiikkode	231	97	328	210	9	219	380	51	431	175	23	198	515	227	742
8	Kattakkada	449	53	502	247	7	254	622	58	680	350	16	366	940	437	1377
	<b>Vellanadu Block</b>	<b>2756</b>	<b>916</b>	<b>3672</b>	<b>1549</b>	<b>43</b>	<b>1592</b>	<b>3946</b>	<b>521</b>	<b>4467</b>	<b>1863</b>	<b>140</b>	<b>2003</b>	<b>5389</b>	<b>2336</b>	<b>7725</b>

(Table 4 contd.)

**C - MUNICIPALITIES**

Sl. No	Name of Municipality	Cultivators			Agricultural Labourers			L.F.P. Workers			Mining & Quarrying			M.P.S		
		M	F	T	M	F	T	M	F	T	M	F	T	M	F	T
1	2	3	4	5	6	7	8	9	10	11	12	13	14	15	16	17
1	Attingal	749	58	807	1350	380	1730	98	21	119	23	2	25	79	67	146
2	Nedumangadu	1486	237	1723	5069	988	6057	279	46	325	71	2	73	219	123	342
3	Neyyattinkara	716	100	816	2114	291	2405	74	18	92	4	1	5	158	76	234
4	Varkal	1126	257	1383	1635	794	2429	958	33	991	23	2	25	102	18	120
5	Thiruvananthapuram Corporation	2304	204	2508	6359	831	7190	9996	408	10404	260	9	269	1323	348	1671
	<b>Total</b>	<b>6381</b>	<b>856</b>	<b>7237</b>	<b>16527</b>	<b>3284</b>	<b>19811</b>	<b>11405</b>	<b>526</b>	<b>11931</b>	<b>381</b>	<b>16</b>	<b>397</b>	<b>1881</b>	<b>632</b>	<b>2513</b>

Sl. No	Name of Panchayaths	M.P.S.O			Constructions			Trade and Commerce			T.S.C.			Other Services.		
		M	F	T	M	F	T	M	F	T	M	F	T	M	F	T
1	2	18	19	20	21	22	23	24	25	26	27	28	29	30	31	32
1	Attingal	723	117	840	385	35	420	1209	113	1322	953	84	1037	1209	812	2021
2	Nedumangadu	1121	368	1489	691	18	709	1460	157	1617	784	39	823	1452	786	2238
3	Neyyattinkara	662	128	790	249	31	280	1316	141	1457	723	43	766	1296	761	2057
4	Varkal	489	135	624	465	25	490	1310	171	1481	576	47	623	1136	809	1945
5	Thiruvananthapuram Corporation	15231	2487	17718	7419	550	7969	27490	6454	33944	14973	1522	16495	33669	22810	56479
	<b>Total</b>	<b>18226</b>	<b>3235</b>	<b>21461</b>	<b>9209</b>	<b>659</b>	<b>9868</b>	<b>32785</b>	<b>7036</b>	<b>39821</b>	<b>18009</b>	<b>1735</b>	<b>19744</b>	<b>38762</b>	<b>25978</b>	<b>64740</b>

Table 5 - Number and Area of Individual Operational Holdings 1995-96

Sl. No.	Block/Municipality/ Corporation	(Holdings in numbers & Area in Hectres)														Total	
		Below 0-02		0.02-0.5		0.5-1.0		1.0-2.0		2.0-4.0		4.0-10.0		10.0 & Above			
		Hold-ings	Area	Hold-ings	Area	Hold-ings	Area	Hold-ings	Area	Hold-ings	Area	Hold-ings	Area	Hold-ings	Area		
1	2	3	4	5	6	7	8	9	10	11	12	13	14	15	16	17	18
1	Athiyannur	10779	143	32974	2656	766	509	185	222	39	101	-	-	-	-	44743	3631
2	Chirayinkeezh	6674	90	30813	3527	1643	1121	485	628	45	118	15	83	5	53	39680	5620
3	Kazhakkuttom	11024	149	47654	4129	1414	936	380	461	45	125	5	21	-	-	60522	5821
4	Kilimanoor	5783	77	40488	5713	4480	3118	1385	1768	260	685	20	95	-	-	52416	11456
5	Nedumangad	6272	83	35009	4018	1852	1259	482	624	118	296	38	220	11	115	43782	6615
6	Nemom	18536	249	59545	4959	1479	1010	346	455	79	210	-	-	5	80	79990	6963
7	Parassala	7390	98	28513	2785	1127	745	258	368	83	208	-	-	-	-	37371	4204
8	Perumkadavial	12159	165	55290	5489	1828	1245	514	631	96	254	29	179	5	78	69921	8041
9	Thiruvananthapuram Rural	10430	136	24413	1318	188	135	15	21	5	15	-	-	-	-	35051	1625
10	Vamanapuram	6219	81	47683	6298	4067	2839	2017	2485	389	949	56	269	15	373	60446	13294
11	Varkala	4717	62	27528	3440	1810	1198	471	618	44	116	-	-	-	-	34570	5434
12	Vellanand	8857	115	46316	5588	3414	2361	1294	1666	371	943	44	260	15	208	60311	11141
	<b>Block Total</b>	<b>108840</b>	<b>1448</b>	<b>476226</b>	<b>49920</b>	<b>24068</b>	<b>16476</b>	<b>7832</b>	<b>9947</b>	<b>1574</b>	<b>4020</b>	<b>207</b>	<b>1127</b>	<b>56</b>	<b>907</b>	<b>618803</b>	<b>83845</b>
13	Attingal	1625	23	7686	775	147	97	86	122	14	30	-	-	-	-	9558	1047
14	Nedumangad	3948	50	11935	925	371	266	149	285	23	51	14	94	-	-	16440	1671
15	Neyyattinkara	2061	28	5898	466	155	110	53	85	14	34	-	-	-	-	8181	723
16	Thiruvananthapuram	34905	463	71859	2829	167	95	80	207	35	114	5	34	-	-	107051	3742
17	Varkala	1555	21	6761	719	222	144	77	171	24	75	5	25	-	-	8644	1155
	<b>Municipalities &amp; Corporation</b>	<b>44094</b>	<b>585</b>	<b>104139</b>	<b>5714</b>	<b>1062</b>	<b>712</b>	<b>445</b>	<b>870</b>	<b>110</b>	<b>304</b>	<b>24</b>	<b>153</b>	<b>-</b>	<b>-</b>	<b>149874</b>	<b>8338</b>
	<b>District</b>	<b>152934</b>	<b>2033</b>	<b>580365</b>	<b>55634</b>	<b>25130</b>	<b>17188</b>	<b>8277</b>	<b>10817</b>	<b>1684</b>	<b>4324</b>	<b>231</b>	<b>1280</b>	<b>56</b>	<b>907</b>	<b>768677</b>	<b>92183</b>

**Table 6 - AREA UNDER IMPORTANT CROPS**  
(Average for the years 1991-92 1994-95)

Sl. No.	Name of Blocks/Municipalities/Corporations	Coconut	Arecanut	Cashew	Pepper	Rubber	Ginger	Banana	Plantain	Tapioca	Paddy
1	2	3	4	5	6	7	8	9	10	11	12
1	ATHIYANOOR	7225	45	42	102	4		9	186	2219	782
	KAZHKOOTOM	9320	109	590	166	126	3	5	242	3188	2115
	PERUMKADAVILA	860	6	4	25	1013	9	126	120	291	155
	VARKALA	0	0	0	0	0	0	0	0	0	0
	TOTAL RURAL	17405	160	636	293	1143	12	140	548	5698	3052

**Average for the years 1992-93 to 94-95**

Sl. No.	Name of Blocks/Municipalities/Corporations	Coconut	Arecanut	Cashew	Pepper	Rubber	Ginger	Banana	Plantain	Tapioca	Paddy
1	2	3	4	5	6	7	8	9	10	11	12
	ATHIYANOOR	7315	48	46	113	8	5	12	192	2285	816
	KAZHKOOTOM	0	0	0	0	0	0	0	0	0	0
	PERUMKADAVILA	870	5	8	125	1085	14	205	190	245	175
	VARKALA	0	0	0	0	0	0	0	0	0	0
	TOTAL RURAL	8185	53	54	238	1093	19	217	382	2530	991

Table 6- (Contd..)

## Average for the years 1995-96 to 1997-98

Sl. No.	Name of Blocks/Municipalities/Corporations	Coconut	Areca nut	Cashew	Pepper	Rubber	Ginger	Banana	Plantain	Tapioca	Paddy
		3	4	5	6	7	8	9	10	11	12
	ATHIYANOOR	7385	49	51	126	10	7	17	203	2289	693
	KAZHKOOTTOM	0	0	0	0	0	0	0	0	0	0
	PERUMKADAVILA	870	4	13	50	1183	19	285	250	198	200
	VARKALA	0	0	0	0	0	0	0	0	0	0
	TOTAL RURAL	8255	53	64	176	1193	26	302	453	2487	893

## Average for the years 1999-2000)

Sl. No.	Name of Blocks/Municipalities/Corporations	Coconut	Areca nut	Cashew	Pepper	Rubber	Ginger	Banana	Plantain	Tapioca	Paddy
		3	4	5	6	7	8	9	10	11	12
	VARKALA	1021	2	11	10	3	0.5	66		209	235
	TOTAL RURAL	1021	2	11	10	3	.5	66		209	235

## Average for the years 1991-92 1994-95

Sl. No.	Name of Blocks/Municipalities/Corporations	Coconut	Areca nut	Cashew	Pepper	Rubber	Ginger	Banana	Plantain	Tapioca	Paddy
1	2	3	4	5	6	7	8	9	10	11	12
1	Neyyattinkara	594	31	12	24	27	05	1	21	215	47
	Total urban	594	31	12	24	27	05	1	21	215	47
	Total rural	17405	160	636	293	1143	12	140	548	5698	3052
	District	17999	191	648	317	1170	17	141	569	5913	3099

Table 6 - (Contd..)

## Average for the years 1992-93 to 94-95

Sl. No.	Name of Blocks/Municipalities/Corporations	Coconut	Arecanut	Cashew	Pepper	Rubber	Ginger	Banana	Plantain	Tapioca	Paddy
1	2	3	4	5	6	7	8	9	10	11	12
	Neyyattinkara	612	33	16	31	29	07	1.5	27	293	49
	Total urban	612	33	16	31	29	07	1.5	27	293	49
	Total rural	8185	53	54	238	1093	19	217	382	2530	991
	District	8797	86	70	269	1122	26	218.5	409	2823	1040

## Average for the years 1995-96 to 1997-98

Sl. No.	Name of Blocks/Municipalities/Corporations	Coconut	Arecanut	Cashew	Pepper	Rubber	Ginger	Banana	Plantain	Tapioca	Paddy
1	2	3	4	5	6	7	8	9	10	11	12
	Neyyattinkara	615	32	18	38	35	07	1.7	28	301	41
	Total urban	615	32	18	38	35	07	1.7	28	301	41
	Total rural	8255	53	64	176	1193	26	302	453	2487	893
	District	8870	85	82	214	1228	33	303.7	481	2788	934

Table 7 - LIVE STOCK POPULATION

## A - Panchayats

Sl. No.	Name of Panchayat	Cattle						Sheep		Goats	
		Cross Breed		Non Descript		Buffaloes		Male	Female	Male	Female
		Male	Female	Male	Female	Male	Female				
1	2	3	4	5	6	7	8	9	10	11	
1	Athiyanoor	168	2247	31	356	92	416		396	2217	
2	Kanjiramkulam	31	1962	9	372	2	32		293	1879	
3	Karimkulam	42	498	12	482	4	3		216	819	
4	Kottukal	174	2453	48	539	66	512	8	582	2174	
5	Thiruvallam	12	1053	19	667	23	239		247	1077	
6	Veganoor	29	2240	20	751	20	418		517	2264	
7	Vizhinjam	94	1916	38	494	20	307	4	598	2014	
1	Athiyanoor	550	12369	177	3661	227	1927	12	2849	12444	

Sl. No.	Name of Panchayat	Pigs	Dogs	Fowls		Ducks	No. of Milk co-op societies	No. of slaughter houses	No. of veterinary institution
				Desi	Improved				
				12	13	14	15	16	17
1	2	168	1927	21651	3416	64	3	6	2
2	Athiyanoor	18							
3	Kanjiramkulam	14							
4	Karimkulam	112	2614	26864	4027	518	3	8	2
5	Kottukal	3							
6	Thiruvallam	23							
7	Veganoor	2430	1794	27311	3602	233	4	5	4
1	Vizhinjam	2768	6335	75826	11045	815	10	19	8
1	Athiyanoor								



Table 7 (Contd..)

A - Panchayats

Sl. No.	Name of Panchayat	Cattle						Sheep		Goats	
		Cross Breed		Non Descript		Buffaloes		Sheep	Goats		
		Male	Female	Male	Female	Male	Female		Male	Female	
I	2	3	4	5	6	7	8	9	10	11	
1	Anchuthengu	20	240	3	25		5		21	88	
2	Azhoor	10	30	10	50				600	800	
3	Chirayankeezhu	110	866	50	380	2	59		1622		
4	Kadakavoor	135	1465	63	515	37	86	81	1020	96	
5	Kizhuvilam	150	800	10	25	10	60		700	800	
6	Mudackal	546	2885	120	1105	69	78				
7	Vakkom	100	1071		12	14	47		90	1100	
II	Chirayankeezhu	1071	7357	256	2112	132	335	81	4053	2884	

Sl. No.	Name of Panchayat	Pigs	Dogs	Fowls			Ducks	No. of Milk co-op societies	No. of slaughter houses	No. of veterinary institution
				Desi	Improved					
I	2	12	13	14	15	16	17	18	19	
1	Anchuthengu	430	2500	3965	353	400		1	3	
2	Azhoor							5	2	
3	Chirayankeezhu		1078	6864	1452	604		2	2	
4	Kadakavoor	1286	6799	6012	3787	412		1	2	
5	Kizhuvilam							6	2	
6	Mudackal			7508	2515	125		3	3	
7	Vakkom		1723	2059	10525	1312		1	1	
II	Chirayankeezhu	1716	12100	26408	18632	2853		19	2	15

Table 7 (Contd..)

A - Panchayats

Sl. No.	Name of Panchayat	Cattle						Buffaloes		Sheep		Goats	
		Cross Breed		Non Descript		Male	Female	Male	Female	Male	Female	Male	Female
		Male	Female	Male	Female								
I	2	3	4	5	6	7	8	9	10	11			
1	Andoorakonam	161	2316	54	525	48	89		522				
2	Attipra	148	3021	5	50	103	15		104				
3	Kadinamkulam	132	1939	10	15	9	17		194				
4	Kazhakuttom	151	1729	28	814	20	34		696				
5	Mangalapuram	271	2426	32	473	15	47		745				
6	Pothencode	460	3112	159	445	67	189	24	894				
7	Sreekaryam	98	2964	86	827	23	44		599				
III	kazhakuttom	1421	17507	374	3149	285	435	24	3754				

Sl. No.	Name of Panchayat	Pigs	Dogs	Fowls		Ducks	No. of Milk co-op societies	No. of slaughter houses	No. of veterinary institution
				Desi	Improved				
I	2	12	13	14	15	16	17	18	19
1	Andoorakonam	8	1413			955	4		3
2	Attipra		3728			198	2		1
3	Kadinamkulam	68	2000			20752	2		1
4	Kazhakuttom	5							
5	Mangalapuram	11							2
6	Pothencode								
7	Sreekaryam	46							
III	kazhakuttom	138	7141	0	0	21905	8	0	7

Table 7 (Contd..)

## A - Panchayats

Sl. No.	Name of Panchayat	Cattle						Sheep	Goats	
		Cross Breed		Non Descript		Male	Female		Male	Female
		Male	Female	Male	Female					
1	2	3	4	5	6	7	8	9	10	11
1	Karavaram	298	2690	253	974	84	16		870	2536
2	Kilimanoor	266	2048	190	752	80	3		590	2019
3	Madavoor	275	1888	200	625	40	9		2260	425
4	Nagaroor	440	3112	328	1418	52	26	152	721	2492
5	Navaikulam	575	3825	215	782	65	38		1208	3470
6	Palfickal	209	1617	192	625	10	14		352	846
7	Pazhayakunnummel	42	3600	51	401	10	11		1502	2010
8	Pulimath	325	1970	125	200	30	25		756	2757
IV	Kilimannor	2430	20750	1554	5777	371	142	152	8259	16555

Sl. No.	Name of Panchayat	Pigs	Dogs	Fowls			No. of Milk co-op societies	No. of slaughter houses	No. of veterinary institution
				Desi	Improved	Ducks			
1	2	12	13			17	18	19	
1	Karavaram						1	4	1
2	Kilimanoor	11					1	4	2
3	Madavoor	1835	1400	10886	650	27	3	4	2
4	Nagaroor	3					1	1	3
5	Navaikulam		2180	18646	4672	306	4	2	4
6	Palfickal		1450	1113	125	36	4	3	2
7	Pazhayakunnummel		1176				3	2	1
8	Pulimath		1950	6560	7809	125	3		3
IV	Kilimannor	1849	8156	37205	13256	494	20	20	18

Table 7 (Contd..)

A - Panchayats

Sl. No.	Name of Panchayat	Cattle										Sheep	Goats	
		Cross Breed		Non Descript		Buffaloes		Ducks		No. of Milk co-op societies	No. of slaughter houses		No. of veterinary institution	
		Male	Female	Male	Female	Male	Female	Male	Female					
1	2	3	4	5	6	7	8	9	10	11				
1	Anad	400	8003	30	125	100	250		2800					
2	Aruvikkara	125	2845			45	200		400					
3	Karakulam	45	1568	111	655	6	40	0	637					
4	Panavoor	225	1492	32	209	7	3		334					
5	Vembayam	212	2916				135		3100					
V	Nedumangadu	1007	16824	173	989	158	628	0	7271			4088		

Sl. No.	Name of Panchayat	Pigs	Dogs	Fowls		No. of Milk co-op societies	No. of slaughter houses	No. of veterinary institution	
				Desi	Improved				
1	2	12	13	14	15	16	17	18	19
1	Anad		4030	7370	11030	75	5		3
2	Aruvikkara	50					3	1	1
3	Karakulam	15	4945	30651		876	3	2	2
4	Panavoor	11					3	2	1
5	Vembayam	12	2300	37780		552	4	5	5
V	Nedumangadu	88	11275	75801	11030	1503	18	5	12

Table 7 (Contd..)

## A - Panchayats

Sl. No.	Name of Panchayat	Cattle						Sheep	Buffaloes		Goats		
		Cross Breed		Non Descript		Dogs	Pigs		Improved	Ducks	No. of Milk co-op societies	No. of slaughter houses	No. of veterinary institution
		Male	Female	Male	Female								
1	2	3	4	5	6			7	8	9	10	11	
1	Balaramapuram	1049	1493	263	358			161	229		1370		
2	Kalliyoor												
3	Malayankeezhu	159	1621	168	1531			137	906	93	465	2589	
4	Maranalloor	11	2992	15	213			13	41		566	1950	
5	Nemom	26	1283	14	824			16	370		204	1376	
6	Pallichal	327	607	83	480				32		870		
7	Vilappil	38	1126	34	318			36	620	81	216	1210	
8	Vilavoorkal	248	2038	57	922			88	601	118	480	1874	
VI	Nemom	1858	11160	634	4646			451	2799	292	4171	8999	

Sl. No.	Name of Panchayat	Dogs	Pigs	Improved	Ducks	Fowls		No. of Milk co-op societies	No. of slaughter houses	No. of veterinary institution
						Desi	Improved			
1	2	13	12	15	16	17	18	19		
1	Balaramapuram	1491			29	5	7	1		
2	Kalliyoor									
3	Malayankeezhu	3417	212	5815	631	4		2		
4	Maranalloor		181			3		1		
5	Nemom	1945	122	3995	763			3		
6	Pallichal	888			44	6	3	1		
7	Vilappil	2518	28		60	1	2	1		
8	Vilavoorkal	2840	28		38	3	4	2		
VI	Nemom	13099	571	9810	1565	22	16	11		

Table 7 (Contd..)

A - Panchayats

Sl. No.	Name of Panchayat	Cattle						Buffaloes		Sheep		Goats	
		Cross Breed		Non Descript		Male	Female	Male	Female	Male	Female	Male	Female
		Male	Female	Male	Female								
I	2	3	4	5	6	7	8	9	10	11			
1	Chenkai	367	2228	44	954	64	616		525	2431			
2	Karode	225	2714	61	975	74	241		816	2506			
3	Kulathoor	150	2417	93	1273	86	452		362	1777			
4	Parassala	750	10208	304	2463	744	2511	50	2137	9814			
5	Poovar	15	814	10	256	11	136		150	521			
6	Thirupuram	316	1522	38	931	17	182		185	1278			
VII	Parassala	1823	19903	550	6852	996	4138	50	4175	18327			

Sl. No.	Name of Panchayat	Pigs	Dogs	Fowls		Ducks	No. of Milk co-op societies	No. of slaughter houses	No. of veterinary institution
				Desi	Improved				
I	2	12	13	14	15	16	17	18	19
1	Chenkai	116		21950			7		2
2	Karode	18				237	4		
3	Kulathoor	234		125234		745	4	27	20
4	Parassala	816	11416		22044				
5	Poovar	9							
6	Thirupuram	34	1182			123	4		2
VII	Parassala	1227	12598	147184	22044	1105	19	27	24

Table 7 (Contd..)

## A - Panchayats

Sl. No.	Name of Panchayat	Cattle								Sheep	Goats	
		Cross Breed		Non Descript		Buffaloes		Male	Female		Male	Female
		Male	Female	Male	Female	Male	Female					
<b>I</b>	<b>2</b>	<b>3</b>	<b>4</b>	<b>5</b>	<b>6</b>	<b>7</b>	<b>8</b>	<b>9</b>	<b>10</b>	<b>11</b>		
1	Amboory	500	4300			8	14		220	1600		
2	Aryancode	27	3018	40	502	72	154		565	2794		
3	Kallikadu	126	1147	11	227	40	76		153	800		
4	Kollayil	50	855	10	70	30	210		150	1165		
5	Kunnathukal	288	2578	58	484	132	560		526	1777		
6	Ottasekharamangalam	154	1323	165	608	168	816		276	1572		
7	Perinkadavila	359	4310	165	1212	45	217		318	1801		
8	Perumpazhuthur	369	2105	49	641	51	306		773	2689		
9	Vellarada	360	6340			12	76		60	155		
<b>VIII</b>	<b>Perumkadavila</b>	<b>2233</b>	<b>25976</b>	<b>498</b>	<b>3744</b>	<b>558</b>	<b>2429</b>	<b>0</b>	<b>3041</b>	<b>14353</b>		

Sl. No.	Name of Panchayat	Pigs	Dogs	Fowls			No. of Milk co-op societies	No. of slaughter houses	No. of veterinary institution
				Desi	Improved	Ducks			
<b>I</b>	<b>2</b>	<b>12</b>	<b>13</b>	<b>14</b>	<b>15</b>	<b>16</b>	<b>17</b>	<b>18</b>	<b>19</b>
1	Amboory	316	1780	5900	9250	720	6	2	2
2	Aryancode		882	35980	5051	517	5		4
3	Kallikadu	21	1500			200	3		2
4	Kollayil	35	2073	12		215	6		4
5	Kunnathukal		3224	29453	4254	422	6		6
6	Ottasekharamangalam	54	2473	17618	716	136	2	8	3
7	Perinkadavila	60					7	1	4
8	Perumpazhuthur	38							
9	Vellarada	20	3100	7400	3000	640	6	1	2
<b>VIII</b>	<b>Perumkadavila</b>	<b>544</b>	<b>15032</b>	<b>96363</b>	<b>22271</b>	<b>2850</b>	<b>41</b>	<b>12</b>	<b>27</b>

Table 7 (Contd..)

## A - Panchayats

Sl. No.	Name of Panchayat	Cattle										Sheep	Goats	
		Cross Breed		Non Descript		Buffaloes		Male	Female	Male	Female		Male	Female
		Male	Female	Male	Female	Male	Female							
1	2	3	4	5	6	7	8	9	10	11				
1	Kadakampally	47	683	18	108	17	37		48	94				
2	Kudappanakunnu	15	488	6	176	18	13		37	114				
3	Ulloor	117	2798	90	1151	40	162		781	1779				
4	Vattiyookavu	417	3643	41	359	24	120		448	1295				
IX	Tvm-Rural	596	7612	155	1794	99	332	0	1314	3282				

Sl. No.	Name of Panchayat	Pigs	Dogs	Fowls			No. of Milk co-op societies	No. of slaughter houses	No. of veterinary institution
				Desi	Improved	Ducks			
1	2	12	13	14	15	16	17	18	19
1	Kadakampally	118							
2	Kudappanakunnu	12	3173						
3	Ulloor	50							
4	Vattiyookavu	43							
IX	Tvm-Rural	223	3173	0	0	0	0	0	0



Table 7 (Contd..)

A - Panchayats

Sl. No.	Name of Panchayat	Cattle						Buffaloes		Sheep		Goats	
		Cross Breed		Non Descript		Male	Female	Male	Female	Male	Female	Male	Female
		Male	Female	Male	Female								
1	2	3	4	5	6	7	8	9	10	11			
1	Kallara	234	1772	34	300	28	9		633	1777			
2	Manickal	351	3649	23	194	14	32		1276	2589			
3	Nallanadu	272	1762	116	635	56	114		386	1257			
4	Nanniyode	328	2279	266	781	244	382		599	1441			
5	Pangode	590	4131	394	623	77	44	64	1372	3242			
6	Peringamala	280	2267	194	1040	30	9		658	1645			
7	Pullampara	172	1747	35	259	38	16		428	1272			
8	Vamanapuram	144	1488	67	402	37	3		407	1584			
X	Vamanapuram	2371	19095	1129	4234	524	609	64	5759	14807			

Sl. No.	Name of Panchayat	Pigs	Dogs	Fowls		Ducks	No. of Milk co-op societies	No. of slaughter houses	No. of veterinary institution
				Desi	Improved				
1	2	12	13	14	15	16	17	18	19
1	Kallara	1					4		2
2	Manickal	27							
3	Nallanadu	23				398	5		1
4	Nanniyode								
5	Pangode	23	4004	11698		216	5		3
6	Peringamala	6							
7	Pullampara	7	3520	10568		190	3	1	1
8	Vamanapuram	8	1751	7850		28	4	1	2
X	Vamanapuram	95	9275	30116	0	832	21	2	9

Table 7 (Contd..)

A - Panchayats

Sl. No.	Name of Panchayat	Cattle						Buffaloes		Sheep	Goats	
		Cross Breed		Non Descript		Male	Female	Male	Female		Male	Female
		Male	Female	Male	Female							
I	2	3	4	5	6	7	8	9	10	11		
1	Chemmaruthy	398	3301	40	1136	22	11			4876		
2	Cherunniyoor	357	1823	22	306	26	99		558	1487		
3	Edava	111	351	31	112	3	14		748	1871		
4	Elakaman	111	1351	31	112	3	14		896	1968		
5	Manampoor	195	2015	242	1082	25	42		723	1920		
6	Ottoor	126	974	69	504	12	34		331	1039		
7	Vettoor	34	1635	15	216	7	1		821	1674		
XI	Varkala	1332	11450	450	3468	98	215	0	4077	14835		

Sl. No.	Name of Panchayat	Pigs	Dogs	Fowls			No. of Milk co-op societies	No. of slaughter houses	No. of veterinary institution
				Desi	Improved	Ducks			
I	2	12	13	14	15	16	17	18	19
1	Chemmaruthy		2856	8762	10201	127	2	2	1
2	Cherunniyoor	49					3		1
3	Edava		1247	4096	3811	300	2	0	1
4	Elakaman		1995	4799	3241	78	6		2
5	Manampoor								
6	Ottoor	14							
7	Vettoor						2		1
XI	Varkala	63	6098	17657	17253	505	15	2	6

Table 7 (Contd..)

## A - Panchayats

Sl. No.	Name of Panchayat	Cattle						Buffaloes		Sheep	Goats	
		Cross Breed		Non Descript		Male	Female	Male	Female		Male	Female
		Male	Female	Male	Female					Male		
1	2	3	4	5	6	7	8	9	10	11		
1	Aryanadu	3330	1001	90	826	64	296	3	354	1408		
2	Kattakada	273	2612	236	62	262	982	124	615	2610		
3	Kutrichal	35	525	259	448	135	231		361	898		
4	Poovachal	173	3366	36	492	21	163		521	2994		
5	Tholikode	291	1695	27	128	19	18		439	1321		
6	Uzhamalakkal	105	1350	52	480	50	256	22	170	505		
7	Vellanadu	126	4075	82	1247	35	1210	1712	393	1407		
8	Vithura	179	1671	112	1252	47	29		420	1194		
XII	vellanadu	4512	16295	894	4935	633	3185	1861	3273	12337		

Sl. No.	Name of Panchayat	Pigs	Dogs	Fowls			No. of Milk co-op societies	No. of slaughter houses	No. of veterinary institution
				Desi	Improved	Ducks			
		Male	Female	Male	Female	Male	Female	Male	Female
1	2	12	13	14	15	16	17	18	19
1	Aryanadu	4	2612			26	5		1
2	Kattakada	36	3462	26580	2645	154	4	30	18
3	Kutrichal		1447			176	2		1
4	Poovachal	20							
5	Tholikode	23							
6	Uzhamalakkal	13	1575	9232	3546	12	1		1
7	Vellanadu	51	1798			40	4	3	2
8	Vithura	11							
XII	vellanadu	158	10894	35812	6191	408	16	33	23

Table 7 (Contd..)

Sl. No.	Name of Blocks	Cattle										Sheep	Goats	
		Cross Breed		Non Descript		Buffaloes		Goats						
		Male	Female	Male	Female	Male	Female	Male	Female					
1	2	3	4	5	6	7	8	9	10	11				
1	Athiyanoor	550	12369	177	3661	227	1927	12	2849	12444				
2	Chirayinkeezhu	1071	7357	256	2112	132	335	81	4053	2884				
3	Kazhakkuttom	1421	17507	374	3149	285	435	24	3754					
4	Kilimanoor	2430	20750	1554	5777	371	142	152	8259	16555				
5	Nedumangadu	1007	16824	173	989	158	628	0	7271	4088				
6	Nemom	1858	11160	634	4646	451	2799	292	4171	8999				
7	Parassala	1823	19903	550	6852	996	4138	50	4175	18327				
8	Perumkadavila	2233	25976	498	3744	558	2429	0	3041	14353				
9	Typru rural	596	7612	155	1794	99	332	0	1314	3282				
10	Vamanapuram	2371	19095	1129	4234	524	609	64	5759	14807				
11	Varkala	1332	11450	450	3468	98	215	0	4077	14835				
12	Vellanadu	4512	16295	894	4935	633	3185	1861	3273	12337				
	<b>Total (Rural)</b>	21204	186298	6844	45361	4532	17174	2536	51996	122911				

Table 7 - (Contd..)

Sl. No.	Name of Blocks	Pigs	Dogs	Fowls		No. of Milk co-op societies	No. of slaughter houses	No. of veterinary institution
				Desi	Improved			
1	2	12	13	14	15	16	18	19
1	Athiyanoor	2768	6335	75826	11045	815	19	8
2	Churayinkeezhu	1716	12100	26408	18632	2853	2	15
3	Kazhakitom	138	7141	0	0	21905	0	7
4	Kijimanoor	1849	8156	37205	13256	494	20	18
5	Nedumangadu	88	11275	75801	11030	1503	5	12
6	Nemom	571	13099	88838	9810	1565	16	11
7	Parassala	1227	12598	147184	22044	1105	27	24
8	Perumkadavila	544	15032	96363	22271	2850	12	27
9	Typm rural	223	3173	0	0	0	0	0
10	Vamanapuram	95	9275	30116	0	832	2	9
11	Varkala	63	6098	17657	17253	505	2	6
12	Vellanadu	158	10894	35812	6191	408	33	23
	<b>Total(Rural)</b>	9440	115176	631210	131532	34835	138	160

Table 7 contd.

## C - Municipalities/Corporations

Sl. No.	Name of Municipalities/Corporations	Cattle						Sheep		Goats	
		Cross Breed		Non Descript		Buffaloes		Sheep	Male	Female	
		Male	Female	Male	Female	Male	Female				
1	2	3	4	5	6	7	8	9	10	11	
1	Thiruvananthapuram	71	2696	6	237	50	360		240	1248	
2	Nedumangadu	165	2022	403	1310	0	200		600	2200	
3	Attingal	83	2358	35	360	17	23		403	1069	
4	Varkala	120	2586	30	1012	0	75	200	700	4108	
5	Neyyattinkara	213	6415	147	3115	197	1017	147	1418	4815	
	<b>Total (Urban)</b>	<b>652</b>	<b>16077</b>	<b>621</b>	<b>6034</b>	<b>264</b>	<b>1675</b>	<b>347</b>	<b>3361</b>	<b>13440</b>	
	<b>Total (Rural)</b>	<b>21204</b>	<b>186298</b>	<b>6844</b>	<b>45361</b>	<b>4532</b>	<b>17174</b>	<b>2536</b>	<b>51996</b>	<b>122911</b>	
	<b>District</b>	<b>21856</b>	<b>202375</b>	<b>7465</b>	<b>51395</b>	<b>4796</b>	<b>18849</b>	<b>2883</b>	<b>55357</b>	<b>136351</b>	

Sl. No.	Name of Municipalities/Corporations	Pigs	Dogs	Fowls				No. of Milk co-op societies	No. of slaughter houses	No. of veterinary institution
				Desi	Improved	Ducks	No. of Milk co-op societies			
1	2	12	13	14	15	16	17	18	19	
1	Thiruvananthapuram	47								
2	Nedumangadu	18	3100			310		1	1	2
3	Attingal	26								
4	Varkala		3100	12800	2400	50	1	1	1	2
5	Neyyattinkara	415	10150	30115	12150	2715	16	42	42	12
	<b>Total (Urban)</b>	<b>506</b>	<b>16350</b>	<b>42915</b>	<b>14550</b>	<b>3075</b>	<b>18</b>	<b>44</b>	<b>44</b>	<b>16</b>
	<b>Total (Rural)</b>	<b>9440</b>	<b>115176</b>	<b>631210</b>	<b>131532</b>	<b>34835</b>	<b>209</b>	<b>138</b>	<b>138</b>	<b>160</b>
	<b>District</b>	<b>9946</b>	<b>131526</b>	<b>674125</b>	<b>146082</b>	<b>37910</b>	<b>227</b>	<b>182</b>	<b>182</b>	<b>176</b>

Table 8 - INDUSTRY

Sl. No.	Name of Blocks/Municipalities/ Corporations	No. of Indust- ries func- tioning	Development plots			Under development area			Mini industrial estates			Total No. of Plots
			Extend of land (Acres)	No. of plots allotted	No. of industry func- tioning	Extend of land (Acres)	No. of plots allotted	No. of industry func- tioning	Extend of land (Acres)	No. of plots allotted	No. of industry func- tioning	
1	2	3	4	5	6	7	8	9	10	11	12	13
1	Athiyanoor		0	0	0	0	0	0	0	0	0	0
2	Chirayinkeezhu		0	0	116	0	0	0	0	0	0	0
3	Kazhakkuttom		0	0	0	0	0	0	8	6	0	0
4	Kilimanoor		0	0	0	0	0	0	0	8	6	0
5	Nedumangadu		0	0	0	1.2	0	0	2	24	8	0
6	Nemom		0	0	0	0	0	0	0	0	0	0
7	Parassala		0	0	0	0	0	0	0	0	0	0
8	Perumkadavila		2	1	0	3	1	0	0	0	0	2
9	Typm rural		0	0	0	0	0	0	0	0	0	0
10	Vamanapuram		0	0	0	0	0	0	0	0	0	0
11	Varkala		0	0	0	0	0	0	0	0	0	0
12	Vellanadu		0	0	0	0	0	0	0	0	1	1
	Thiruvananthapuram		0	0	0	0	0	0	0	0	0	0
	Nedumangadu		0	0	0	0	0	0	0	0	0	0
	Attingal		0	0	0	0	0	0	0	0	0	0
	Varkala		0	0	0	0	0	0	0	0	0	0
	Neyyattinkara		0	0	0	0	0	0	0	0	0	0
	<b>Total (Urban)</b>		0	0	0	0	0	0	0	0	0	0
	<b>Total (Rural)</b>		2	1	116	4.2	1	0	10	38	15	3
	<b>District</b>		2	1	116	4.2	1	0	10	38	15	3

Table 9 - DETAILS OF S.S.I. UNITS

Sl. No.	Name of Blocks/Municipalities/ Corporations	Units Run By						Total No. of units	
		S.C	S.T	WIP*			Others		
				Under social welfare	Under Rural Deve- lopment & IRDP				
1	2	3	4	5	6	7	8		
1	Athivanoor	4		11		8		268	291
2	Chirayinkeezhu								
3	Kazhakkuttom							39	39
4	Kilimanoor								
5	Nedumangadu	3	8	2		8		30	62
6	Nemom	9	0	9		3		2018	2039
7	Parassala	115	0	450		0		925	1490
8	Perumkadavila	6	0	10		58		131	205
9	Typin rural								
10	Vamanapuram								
11	Varkala	2	0	0		0		12	14
12	Vellanadu								
	<b>Thiruvananthapuram</b>								
	Nedumangadu	46	18	40				507	611
	Attingal								
	Varkala								
	Neyyattinkara	12		27		31		52	70
	<b>Total (Urban)</b>	58	18	67		31		559	681
	<b>Total (Rural)</b>	139	8	482		77		3423	4140
	<b>District</b>	197	26	549		108		3982	4821

WIP: Women Industries Programme



Table 10 - LARGE/MEDIUM/SMALL SCALE INDUSTRIES

Sl. No.	Name of Blocks/Municipalities/Corporations	Large Industry				Medium Industry				Small scale Industry			
		Public Sector		Private Sector		Public Sector		Private Sector		Public Sector		Private Sector	
		Units	Emp-loyees	Units	Emp-loyees	Units	Emp-loyees	Units	Emp-loyees	Units	Emp-loyees	Units	Emp-loyees
1	2	3	4	5	6	7	8	9	10	11	12	13	14
1	Athiyanoor	1	456	2	28	0	0	14	64	68	92	332	893
2	Chirayinkeezhu	10	1674	0	0	4	317	24	260	268	2366	8	178
3	Kazhakkuttom												
4	Kilimanoor												
5	Nedumangadu	1	497	0	0	0	0	3	29	14	284	131	406
6	Nemom	0	0	0	0	3	90	47	500	123	445	0	0
7	Parassala	1	200	2	90	12	465	15	375	4	25	1474	6252
8	Perunkadavila	0	0	0	0	6	12	2	180	11	115	200	514
9	Typm_rural												
10	Vamanapuram												
11	Varkala	0	0	0	0	0	0	0	0	0	0	14	95
12	Vellanadu												
	Thiruvananthapuram												
	Nedumangadu											507	2024
	Attingal											0	0
	Varkala											0	0
	Neyyattinkara	1	716					5	78			92	176
	Total (Urban)	1	716					5	78			599	2200
	Total (Rural)	13	2827	4	118	25	884	105	1408	488	3327	2159	8338
	District	14	3543	4	118	25	884	110	1486	488	3327	2758	10538

Table 11 - INDUSTRY WISE CLASSIFICATION OF S.S.I. UNITS

Sl. No.	Name of Blocks/Municipalities/Corporations	Agro based	Rubber based	Plastic Based	Forest based	Animal Husbandry	Textiles	Chemical	Engineering	Electronics	Minerals	Building materials	Others
1	2	3	4	5	6	7	8	9	10	11	12	13	14
1	Athivanoor	88	5	6	7	4	77	0	52	9	0	12	112
2	Chirayinkeezhu	78	7	3	31	0	23	4	22	8	0	34	35
3	Kazhakuttom	19	1	0	0	1	14	3	8	0	0	5	20
4	Kilimanoor												
5	Nedumangadu	107	24	14	95	6	155	20	118	56	4	41	125
6	Nemom	125	144	168	292	0	651	1	296	129	0	66	251
7	Parassala	270	0	0	130	6	261	65	155	180	27	170	325
8	Perumkadavila	7	1	2	14	1	10	0	15	0	0	15	101
9	Typin rural												
10	Vamanapuram	94	22	3	87	5	87	1	66	45	9	45	102
11	Varkala	0	0	0	0	0	0	0	0	0	0	10	4
12	Vellanadu	76	28	10	56	8	116	8	52	27	6	27	99
	<b>Thiruvananthapuram</b>												
	Nedumangadu	15	25	10	62		75	10	80	65		95	75
	Attingal												
	Varkala												
	Neyyattinkara	72		9	18		51		13	112	0	23	28
	Total (Urban)	87	25	19	80	0	126	10	93	177	0	118	103
	Total (Rural)	864	232	206	712	31	1394	102	784	454	46	425	1175
	District	951	257	225	792	31	1520	112	877	631	46	543	1278

Table 12 - DETAILS OF HANDLOOM SOCIETIES - TRADITIONAL &amp; MECHANIZED

Sl. No.	Name of Blocks/Municipalities/Corporations	Traditional						Mechanized					
		Total No. of Societies	Working	Defunct	Liquidated	No. of members	No. of looms	Total No. of Societies	Working	Defunct	Liquidated	No. of members	No. of looms
1	2	3	4	5	6	7	8	9	10	11	12	13	14
1	Athiyanoor	33	32	1	0	262	140	2	2	0	0	0	0
2	Chirayinkeezhu	16	7	6	3	595	568	0	0	0	0	0	0
3	Kazhakkuttom	14	12	0	2	5985	240	0	0	0	0	0	300
4	Kilimanoor												
5	Nedumangadu	4	4	0	0	10516	0	1	1	0	0	48	15
6	Nemom	94	89	3	2	26527	11012	2	1	1	0	5	1
7	Parassala	27	23	0	4	1300	1175	0	0	0	0	0	0
8	Perumkadavila	2	1	1	1	50	20	2	0	0	0	25	13
9	Typm rural												
10	Vamanapuram	0	0	0	0	2268	1606	0	0	0	0	0	0
11	Varkala												
12	Vellanadu	3	3	0	0	831	187	0	0	0	0	0	0
	<b>Thiruvananthapuram</b>												
	Nedumangadu												
	Attingal	3	3			200	200						
	Varkala												
	Neyyattinkara	12	10	2		493	298						
	Total (Urban)	15	13	2	0	693	498						
	Total (Rural)	193	171	11	12	48334	14948	7	4	1	0	78	329
	District	208	184	13	12	49027	15446	7	4	1	0	78	329

Table 13 - TRANSPORT

Sl. No.	Name of Blocks/Municipalities/ Corporations	National highway	State highway	PWD Roads	Panchayat road			Railway track	Water Transport	
					Block topped	Metalled	Earthen			
1	2	3	4	5	6	7	8	9	10	11
1	Athiyanoor	4.5	16	134.72	121.62	169.92	312.432	603.972	422.4	
2	Chirayinkeezhu	2.5	0	77	90.78	170.76	190.855	452.395	157.07	6.18
3	Kazhakkuttom	323	0	195.9	150.87	131.95	172.79	455.61	187.9	6
4	Kilimanoor	9	11	97.8	122.09	286.3	18296.9	18705.29	194	0
5	Nedumangadu	0	22.5	126.5	193.15	69.5	315.7	578.35	255.65	0
6	Nemom	90.4	180.37	795.2	1249.95	168.3	505.35	1923.6	10	0
7	Parassala	8.6	0	182.87	145.8	158.5	353.53	657.83	6	0
8	Perumkadavila	0	8.5	136.27	235.25	150.44	784.93	1170.62	105	0
9	Typm rural	0	0	47.25	67.36	6	32.76	106.12	0	0
10	Vamanapuram	0	39.5	182	244.24	202.925	707.79	1154.955	119.85	0
11	Varkala	3	26	87.2	95.73	122.88	300.91	519.52	759	0
12	Vellanadu	0	0	138.5	226.3	67.8	580.44	874.54	0	0
	<b>Thiruvananthapuram</b>	10	117.3	376.83	431	220	135	786		
	Nedumangadu		6.7	32.85	26.1	21	24			
	Attingal	5.2	3.75	13.1	27.5	12.3	35.6	75.4		
	Varkala			17	60.85	25.8	6.38	93.02	3	
	Neyyattinkara	8.6		112.8	72.6	63.1	312.5	448.2	1	
	<b>Total (Urban)</b>	23.8	127.75	552.58	618.05	342.2	513.48	1402.62	4	0
	<b>Total (Rural)</b>	441	303.87	2201.21	2943.14	1705.275	22554.39	27202.802	2216.87	12.18
	<b>District</b>	464.8	431.62	2753.79	3561.19	2047.475	23067.87	28605.422	2220.87	12.18

Length in Kilometers

Table 14 - NUMBER OF REGISTERED MOTOR VEHICLES

(Provisional)

Sl. No.	Class of Vehicle	No. of Vehicles as on 31/3/99	No. of vehicle registered for the 1 <sup>st</sup> time during the year	No. of vehicles transferred to the district during the year	No. of registration during the year	No. of vehicles transferred out from the district during the year	No. of vehicles as on 31/03/2000
		3	4	5	6	7	8
1	2	3					
1	Two Wheelers	10475	1368	564		351	12056
2	Passenger vehicles (Non transport)	3239	102	53		31	3363
3	Passenger vehicles (Transport)	1699	356	206		130	2030
4	Goods carrier	1541				97	1684
5	Tractor Trailer	24					24
	<b>Total</b>	<b>16978</b>	<b>1826</b>	<b>823</b>	<b>0</b>	<b>609</b>	<b>19157</b>

Table 15 - TAXES &amp; FEES COLLECTED UNDER MOTOR VEHICLES ACT/RULES

Sl. No.	Category of Vehicles	Tax			Fees
		1997-98	1998-99	1998-99	
1	2	4	3	5	
1	Two Wheelers	2600			380(1995-96)
2	Passenger vehicles (Non transport)	32800	1040		
3	Passenger vehicles (Transport)		480		
4	Goods carrier		1160		
5	Tractor Trailer				
	<b>Total</b>	<b>35400</b>	<b>2680</b>		<b>380</b>

TABLE 16 - PANCHAYAT WISE DETAILS OF GEOGRAPHICAL AREA

Sl. No.	Name of Panchayat	No of plots				Area			Area in cents		
		Wet	dry		total	wet	dry	total	Reserve forest	Forest lands	
1	2	3	4	5	6	7	8	9	10		
1	Athiyanoor	188.7	1055.3	1244	1887	10553	12440				
2	Kanjiramkulam										
3	Karimkulam										
4	Kottukal	916	1297	2213	29919	319825	349744				
5	Thiruvallam	29204	284517	313721							
6	Veganoor	34056	379200	413256							
7	Vizhinjam	606	992	1598	18140	251044	269184				
<b>I</b>	<b>ATHIYANOOR</b>	<b>64970.7</b>	<b>667061.3</b>	<b>732032</b>	<b>49946</b>	<b>581422</b>	<b>631368</b>				

Sl. No.	Name of Panchayat	Forest		Forest area not included		Not under cultivation	Total area	Zone number
		Vested forest	Are aunder plantation	Total area	Under cultivation			
1	2	11	12	13	14	15	16	17
1	Athiyanoor			12440			12440	
2	Kanjiramkulam							
3	Karimkulam							
4	Kottukal			349744			349744	
5	Thiruvallam			0			0	
6	Veganoor			0			0	
7	Vizhinjam			269184			269184	
<b>I</b>	<b>ATHIYANOOR</b>			<b>631368</b>			<b>631368</b>	

(Table 16 contd)

Sl. No.	Name of Panchayat	No of plots						Area				Forest	
		Wet		dry		total	wet	dry	total	Reserve forest	Reserve lands		
		3	4	5	6	7	8	9	10				
1	2	1611	1876	3487	48075	307887	8	9	10				
1	Anchuthengu	1853	489	489	68075	83026	355962						
2	Azhoor	1453	2015	4492	46868	200523	83026						
3	Chirayankeezhu	2487	3468	3468	98028	209869	268598						
4	Kadakavoor	3713	2226	5955	94822	266197	256737						
5	Kizhuvilam	189	1289	5939	4901	577904	364225						
6	Mudackal	11306	14002	1478	360769	127545	672726						
7	Vakkom			25308		1772951	132446						
II	Chirayankeezhu						2133720						

Sl. No.	Name of Panchayat	Forest		Forest area not included		Not under cultivation	Total area	Zone number
		Vested forest	Are aunder plantation	Total area	Under cultivation			
		11	12	13	14			
1	2					15	16	17
1	Anchuthengu			355962			355962	
2	Azhoor			83026			83026	
3	Chirayankeezhu			268598			268598	
4	Kadakavoor			256737			256737	
5	Kizhuvilam			364225			364225	
6	Mudackal			672726			672726	
7	Vakkom			132446			132446	
II	Chirayankeezhu			2133720			2133720	

(Table 16 contd)

Sl. No.	Name of Panchayat	No of plots			Area			Area in cents	
		Wet		dry		total		Reserve forest	Reserve lands
		3	4	5	6	7	8		
1	Andoorkonam	3316	1796	5112	91829	232352	324181	9	10
2	Attipra	51746	353062	404808					
3	Kadinamkulam	880	1666	2546	57000	1339000	1396000		
4	Kazhakuttom	2050	1693	3743	62697	301861	364558		
5	Mangalapuram	2306	1729	4035	68990	477706	546696		
6	Pothencode	3553	1758	5311	93359	550708	644067		
7	Sreekaryam	3457	2193	5650	115654	470726	586380		
III	Kazhakuttom	67308	363897	431205	489529	3372353	3861882	0	0

Sl. No.	Name of Panchayat	Forest		Forest area not included		Not under cultivation	Total area	Zone number
		Vested forest	Are under plantation	Total area	Under cultivation			
						11	12	13
1	Andoorkonam			324181			324181	
2	Attipra			0			0	
3	Kadinamkulam			1396000	23000	97000	1516000	
4	Kazhakuttom			364558			364558	
5	Mangalapuram			546696			546696	
6	Pothencode			644067			644067	
7	Sreekaryam			586380			586380	
III	Kazhakuttom	0	0	3861882	23000	97000	3981882	0



(Table 16 contd)

Sl. No.	Name of Panchayat	No of plots				Area				Area in cents		
		Wet		dry		total		wet	dry	total	Reserve forest	Reserve lands
1	2	3	4	5	6	7	8	9	10			
1	Karavaram	3260	2737	5997	95895	449451	545346					
2	Kilimanoor	1948	1897	3845	75353	395241	470594					
3	Madavoor	1641	1527	3168	649250	3559880	4209130					
4	Nagaroor	3080	2683	5763	94707	481052	575759					
5	Navaikulam	3153	2325	5478	107278	590522	697800					
6	Pallickal	824	1341	2165	499170	3480220	3979390					
7	Pazhayakunnummel	950	1261	2211	58930	566490	625420					
8	Pulimath	2433	2154	4587	76968	583467	660435					
IV	Kilimannor	17289	15925	33214	1657551	10106323	11763874					

Sl. No.	Name of Panchayat	Forest		Are aunder plantation		Forest area not included		Not under cultivation		Total area	Zone number
		Vested forest	Forest	Total area	Under cultivation	Total area	Under cultivation				
1	2	11	12	13	14	15	16	17			
1	Karavaram			545346				545346			
2	Kilimanoor			470594				470594			
3	Madavoor			4209130				4209130			
4	Nagaroor			575759				575759			
5	Navaikulam			697800				697800			
6	Pallickal			3979390				3979390			
7	Pazhayakunnummel			625420				625420			
8	Pulimath			660435				660435			
IV	Kilimannor			11763874				11763874			

(Table 16 contd)

Area in cents	Sl. No.	Name of Panchayat	No of plots			Area			Forest			
			Wet	dry		total	wet	dry		Reserve forest	Reserve lands	
				3	4			5	6			7
	1	Anad	37271	529484	566755	67271	529484	596755				
	2	Aruvikkara	415	2130	2545	578500	4561160	5139660				
	3	Karakulam	593	2334	2927	689010	5660270	6349280				
	4	Panavoor	457	1957	2414	45241	464718	509959				
	5	Vembayam	624	2545	3169	784040	6789570	7573610				
	V	Nedumangadu	39360	538450	577810	2164062	18005202	20169264				

Sl. No.	Name of Panchayat	Forest	Vested forest	Are aunder plantation	Forest area not included		Not under cultivation	Total area	Zone number
					Total area	Under cultivation			
1	Anad			9435	596755			596755	3
2	Aruvikkara				5139660			5139660	
3	Karakulam				6349280			6349280	
4	Panavoor				509959			509959	
5	Vembayam				7573610			7573610	
V	Nedumangadu			9435	20169264			20169264	

(Table 16 contd)

Sl. No.	Name of Panchayat	No of plots				Area				Area in cents		
		Wet		dry		total		wet	dry	total	Reserve forest	Forest lands
		3	4	5	6	7	8	9	10			
1	Balamapuram	1503	1120	2623	43038	215488	258526					
2	Kallyoor	2128	1672	3800	123622	305891	429513					
3	Malayankeezhu	1494	1842	3336	63221	338824	402045					
4	Maranalloor	2251	2532	4783	95544	523950	619494					
5	Nemom											
6	Pallichal	2599	1859	4458	67693	330115	397808					
7	Vilappil	1284	1178	2462	57888	459781	517669					
8	Vilavoorkal	1210	1181	2391	38717	217137	255854					
VI	Nemom	12469	11384	23853	489723	2391186	2880909					

Sl. No.	Name of Panchayat	Forest		Forest area not included		Not under cultivation	Total area	Zone number
		Vested forest	Are aunder plantation	Total area	Under cultivation			
		11	12	13	14	15	16	17
1	Balamapuram			258526			258526	4
2	Kallyoor			429513			429513	
3	Malayankeezhu			402045			402045	5
4	Maranalloor			619494			619494	
5	Nemom			0			0	
6	Pallichal			397808			397808	
7	Vilappil			517669			517669	2
8	Vilavoorkal			255854			255854	2
VI	Nemom			2880909			2880909	

(Table 16 contd)

Sl. No.	Name of Panchayat	No of plots				Area				Area in cents		
		Wet		dry		total		wet	dry	total	Reserve forest	Reserve lands
		3	4	5	6	7	8	9	10			
1	Chenkai	2953	2117	5070	813670	3896000	4709670					
2	Karode	1674	1438	3112	45915	341134	387049					
3	Kulathoor	1201	1543	2744	398600	2766350	3164950					
4	Parassala	2923	2004	4927	83500	4163980	4247480					
5	Poovar	632	859	1491	225890	1587090	1812980					
6	Thirupuram	392	1009	1401	11827	199852	211679					
VII	Parassala	9775	8970	18745	1579402	12954406	14533808					

Sl. No.	Name of Panchayat	Forest		Forest area not included		Not under cultivation	Total area	Zone number
		Vested forest	Are aunder plantation	Total area	Under cultivation			
		11	12	13	14	15	16	17
1	Chenkai			4709670			4709670	3
2	Karode			387049			387049	
3	Kulathoor			3164950			3164950	
4	Parassala			4247480			4247480	4
5	Poovar			1812980			1812980	
6	Thirupuram			211679			211679	
VII	Parassala			14533808			14533808	

(Table 16 contd)

Area in cents

Sl. No.	Name of Panchayat	No of plots				Area				Forest		
		Wet		dry		total		wet	dry	total	Reserve forest	Reserve lands
1	2	3	4	5	6	7	8	9	10			
1	Amboory	270	339	609	189700	654526	844226					
2	Aryancode	1227	986	2213	63227	453099	516326					
3	Kalihakadu	477	611	1088	22367	1134460	1156827					
4	Kollayil	2021	1119	3140	1140000	210000	1350000					
5	Kunnathukal	1855	1771	3626	87101	582207	669308					
6	Ottasekharangalam	877	710	1587	50711	396094	446805					
7	Perinkadavila	1306	1025	2331	424099	44954	469053					
8	Perumpazhuthur											
9	Vellarada	879	1044	1923	64187	698369	762556					
VIII	Perumkadavila	8912	7605	16517	2041392	4173709	6215101					

Sl. No.	Name of Panchayat	Forest		Forest area not included		Not under cultivation		Total area	Zone number
		Vested forest	Are under plantation	Total area		Under cultivation	Total area		
1	2	11	12	13	14	15	16	17	
1	Amboory			844226				844226	
2	Aryancode			516326				516326	1
3	Kalihakadu			1156827				1156827	
4	Kollayil			1350000				1350000	
5	Kunnathukal			669308				669308	1
6	Ottasekharangalam			446805				446805	
7	Perinkadavila			469053				469053	3
8	Perumpazhuthur			0				0	
9	Vellarada			762556				762556	
VIII	Perumkadavila			6215101				6215101	

(Table 16 contd)

Area in cents

Sl. No.	Name of Panchayat	No of plots			Area			Forest	
		Wet	dry	total	wet	dry	total	Reserve forest	Reserve lands
1	2	3	4	5	6	7	8	9	10
1	Kadakampally	1013	1157	2170	49821	121469	171290		
2	Kudappanakunnu				50272	152566	202838		
3	Ulloor	2697	1763	4460	86726	311052	397778		
4	Vattiyoor kavu	1161	885	2046	34437	203925	238362		
IX	Tvm-Rural	4871	3805	8676	221256	789012	1010268		

Sl. No.	Name of Panchayat	Forest		Forest area not included		Not under cultivation	Total area	Zone number
		Vested forest	Are aunder plantation	Total area	Under cultivation			
1	2	11	12	13	14	15	16	17
1	Kadakampally			171290			171290	1
2	Kudappanakunnu			202838			202838	
3	Ulloor			397778			397778	2
4	Vattiyoor kavu			238362			238362	
IX	Tvm-Rural			1010268			1010268	

(Table 16 contd)

Area in cents

Sl. No.	Name of Panchayat	No of plots			Area			Forest	
		Wet	dry	total	wet	dry	total	Reserve forest	Reserve lands
1	2	3	4	5	6	7	8	9	10
1	Kallara	333	1224	1557	51628	609634	661262		
2	Manickal	790	2596	3386	102840	7210100	7312940		
3	Nallanadu	371	1485	1856	544900	4017110	4562010		
4	Nanniyode	561	1960	2521	55483	864928	920411	350464	
5	Pangode	328	994	1322	123077	321831	444908		
6	Peringamala	337	1458	1795	72210	927027	999237	4180475	30875
7	Pullampara	431	1767	2198	46549	633571	680120		
8	Vamanapuram	480	1847	2327	60169	484122	544291		
X	Vamanapuram	3631	13331	16962	1056856	15068323	16125179	4530939	30875

Sl. No.	Name of Panchayat	Forest		Are aunder plantation	Forest area not included		Not under cultivation	Total area	Zone number
		Vested forest	Forest area not included		Under cultivation				
1	2	11	12	13	14	15	16	17	
1	Kallara			661262			661262		
2	Manickal			7312940			7312940	1	
3	Nallanadu			4562010			4562010		
4	Nanniyode		2291	920411			920411	2	
5	Pangode	971870		1416778			1416778		
6	Peringamala	11169	320164	1041281			1041281	3	
7	Pullampara			680120			680120	5	
8	Vamanapuram			544291			544291	5	
X	Vamanapuram	983039	322455	17139093			17139093		

(Table 16 contd)

Sl. No.	Name of Panchayat	No of plots						Area			Area in cents	
		Wet		dry		total	wet	dry	total	Reserve forest	Reserve lands	
1	2	3	4	5	6	7	8	9	10			
1	Cherumaruthy	2643	1925	4568	564530	3769630	4334160					
2	Cherumiyoor	1024	1578	2602	29518	239599	269117					
3	Edava	1050	1588	2638	28910	197223	226133					
4	Elakaman	2906	1963	4869	66901	371669	438570					
5	Manampoor	2655	2045	4700	726160	2998500	3724660					
6	Ottoor	1733	1275	3008	413440	1927760	2341200					
7	Vettoor	685	1593	2278	12445	155559	168004					
XI	Varkala	12696	11967	24663	1841904	9659940	11501844					

Sl. No.	Name of Panchayat	Forest		Forest area not included		Not under cultivation	Total area	Zone number
		Vested forest	Are aunder plantation	Total area	Under cultivation			
1	2	11	12	13	14	15	16	17
1	Cherumaruthy			4334160			4334160	4
2	Cherumiyoor			269117			269117	2
3	Edava			226133			226133	
4	Elakaman			438570			438570	
5	Manampoor			3724660			3724660	3
6	Ottoor			2341200			2341200	3
7	Vettoor			168004			168004	2
XI	Varkala			11501844			11501844	



(Table 16 contd)

Area in cents

Sl. No.	Name of Panchayat	No of plots			Area			Forest	
		Wet	dry	total	wet	dry	total	Reserve forest	Reserve lands
1	2	3	4	5	6	7	8	9	10
1	Aryanadu	446	1772	2218	61193	506040	567233	8197	
2	Kattakada	609	1823	2432	86724	473357	560081		
3	Kuttichal	370	1451	1821	53095	435302	488397		
4	Poovachal	822	2867	3689	661493	748552	1410045		
5	Tholikode	478	1596	2074	51442	705510	756952		
6	Uzhamakakkal	395	1520	1915	48526	406949	455475	8000	
7	Vellanadu	627	2122	2749	80907	490809	571716		
8	Vithura	421	1786	2207	58040	793560	851600		
XII	Vellanadu	4168	14937	19105	1101420	4560079	5661499	16197	0

Sl. No.	Name of Panchayat	Forest		Forest area not included		Not under cultivation	Total area	Zone number
		Vested forest	Are aunder plantation	Total area	Under cultivation			
1	2	11	12	13	14	15	16	17
1	Aryanadu			567233			567233	2
2	Kattakada			560081			560081	
3	Kuttichal			488397			488397	2
4	Poovachal		1560	1410045			1410045	1
5	Tholikode			756952			756952	4
6	Uzhamakakkal			455475			455475	5
7	Vellanadu			571716			571716	5
8	Vithura		1934630	851600			851600	3
XII	Vellanadu	0	1936190	5661499			5661499	

(Table 16 contd)

Sl. No.	Name of Panchayat	No of plots				Area			Area in cents	
		Wet		dry		total		total	Reserve forest	Reserve lands
						wet	dry			
1	2	3	4	5	6	7	8	9	10	
1	Athiyanoor	64970.7	667061.3	732032	49946	581422	631368			
2	Chirayinkeezhu	11306	14002	25308	360769	1772951	2133720			
3	Kazhakkuttom	67308	363897	431205	489529	3372353	3861882	0	0	
4	Kilimanoor	17289	15925	33214	1657551	10106323	11763874			
5	Nedumangadu	39360	538450	577810	2164062	18005202	20169264			
6	Nemom	12469	11384	23853	489723	2391186	2880909			
7	Parassala	9775	8970	18745	1579402	12954406	14533808			
8	Perumkadavila	8912	7605	16517	2041392	4173709	6215101			
9	Typin rural	4871	3805	8676	221256	789012	1010268			
10	Vamanapuram	3631	13331	16962	1056856	15068323	16125179	4530939	30875	
11	Varkala	12696	11967	24663	1841904	9659940	11501844	0	0	
12	Vellanadu	4168	14937	19105	1101420	4560079	5661499	16197	0	
	<b>Total(Rural)</b>	<b>256755.7</b>	<b>1671334.3</b>	<b>1928090</b>	<b>13053810</b>	<b>83434906</b>	<b>96488716</b>	<b>4547136</b>	<b>30875</b>	

(Table 16 contd)

Sl. No.	Name of Panchayat	Forest		Area under plantation	Forest area not included		Not under cultivation	Total area	Zone number
		Vested forest	11		Total area	Under cultivation			
1	2	12	13	14	15	16	17		
1	Athiyanoor		631368			631368			
2	Chirayinkeezhu		2133720			2133720			
3	Kazhakuttom	0	3861882	23000	97000	3981882	0		
4	Kilimanoor		11763874			11763874			
5	Nedumangadu		20169264	9435		20169264			
6	Nemom		2880909			2880909			
7	Parassala		14533808			14533808			
8	Perumkadavila		6215101			6215101			
9	Typin rural		1010268			1010268			
10	Vamanapuram	983039	17139093	322455		17139093			
11	Varkala	0	11501844	0		11501844			
12	Vellanadu	0	5661499	1936190		5661499			
	<b>Total (Rural)</b>	<b>983039</b>	<b>97502630</b>	<b>2268080</b>	<b>97000</b>	<b>97622630</b>			

(Table 16 contd)

Sl. No.	Name of Panchayat	No of plots				Area			Area in cents			
		Wet	dry		total	wet	dry		total	Reserve forest	Forest Reserve lands	Zone number
			3	4			5	6				
1	Thiruvananthapuram	10747	15312	26059	315003	1353187	1668190	9	10			
2	Nedumangadu	1041	3295	4336	112554	692991	805545					
3	Attingal	1809	2725	4534	49202	301186	350388					
4	Varkala	977	2568	3545	31649	349077	380726					
5	Neyyattinkara	14574	23900	38474	385120	3474300	3856420					
	<b>Total (Urban)</b>	256755.7	1671334.3	1928090	13053810	83434906	96488716	4547136	30875			
	<b>Total (Rural)</b>	271329.7	1695234.3	1966564	13947338	89605647	103549985	4547136	30875			

Sl. No.	Name of Panchayat	Forest			Forest area not included			Not under cultivation	Total area	Zone number
		Vested forest	Arc aunder plantation		Total area	Under cultivation				
			11	12		13	14			
1	Thiruvananthapuram	1668190			1668190			1668190	17	
2	Nedumangadu	805545			805545			805545		
3	Attingal	350388			350388			350388		
4	Varkala	380726			380726			380726		
5	Neyyattinkara	7061269			3856420			3856420		
	<b>Total (Urban)</b>	983039	2268080		7061269	23000	97000	7061269		
	<b>Total (Rural)</b>	983039	2268080		104563899	23000	97000	97622630		
	<b>District</b>							104683899		

Table 17 - RESIDENTIAL HOUSES ACCORDING TO THE TYPE OF ROOF & ELECTRIFICATION

A - Panchayats

Sl. No.	Name of Panchayat	Concrete	Tiles/Asbestos	Tatched & others	Total	Electrified	Not electrified
I	2	3	4	5	6	7	8
1	Athiyanoor	971	1372	3875	6218	3296	3282
2	Kanjiramkulam	1066	1201	1983	4250		
3	Karimkulam	800	876	2897	4573		
4	Kottukal	3014	5927	2083	11024	8647	2377
5	Thiruvallam	1137	1241	2791	5169	2429	2740
6	Veganoor	1733	2110	1712	5555	3160	2395
7	Vizhinjam	3168	6527	3732	13427	8538	4889
I	Athiyanoor	11889	19254	19073	50216	26070	15683
1	Anchuthengu	1056	1571	2431	5058	3058	2000
2	Azhoor	3320	2225	4705	5837	7620	2630
3	Chirayankeezhu	1458	1904	2475	5610	4672	938
4	Kadakavoor	2630	1921	2922	7473	5402	2071
5	Kizhuvilam	2100	1884	3264	7248	4500	2748
6	Mudaackal	2372	3307	5561	11240	9722	1538
7	Vakkom	1634	1521	4321	7476	6619	997
II	Chirayankeezhu	14570	14333	25679	54582	41593	12922
1	Andoorkonam	4772		3187	7959		
2	Attipra	2217	456	927	3600	3000	600
3	Kadinamkulam						
4	Kazhakkuttom						
5	Mangalapuram						
6	Pothencode	1640	2545	3970	8155		
7	Sreekaryam						
III	kazhakkuttom	8629	3001	8084	19714	3000	600

Table 17 (Contd..)

A - Panchayats									
Sl. No.	Name of Panchayat	Concrete	Tiles/Asbestos	Tatched & others	Total	Electrified	Not electrified		
I	2	3	4	5	6	7	8		
1	Karavaram	2030	4026	3950	10006	8000	2006		
2	Kilimanoor	1151	1824	1170	4145	5811	694		
3	Madavoor	2650	2560	1575	6785	4749	2036		
4	Nagaroor	1598	3284	3010	7892	4180	3712		
5	Navaikulam	4036	6054	3364	13454	10090	3364		
6	Pallickal	690	1638	2359	4687	3280	1487		
7	Pazhayakunnummel	1434	3089	698	5221	4618	603		
8	Pulimath	1490	4690	4649	10829	7368	3461		
IV	Kilimannor	15079	27165	20775	63019	48096	17363		
1	Anad	798	2469	3008	6275	3315	2960		
2	Aruvikkara	795	3018	4905	8718	NA	NA		
3	Karakulam	2247	3963	5974	12184	7108	5076		
4	Panavoor	527	3031	3144	6702	2920	3782		
5	Vembayam	1343	3111	3553	8007	NA	NA		
V	Nedumangadu	5710	15592	20584	41886	13343	11818		
1	Balaranapuram	2422	3299	3362	9083	4895	4188		
2	Kalliyoor	2789	5113	1394	9296	7902	1394		
3	Malayankeezhu	1732	3251	4218	9201	5092	4109		
4	Maranalloor	1280	2353	6554	10187	6635	3552		
5	Nemom	1235	3540	5215	9990	NA	NA		
6	Pallichal	2064	4130	4085	10279	5665	4614		
7	Vilappil	1028	2380	5616	9024	986	4038		
8	Vilavoorkal	972	2612	3134	6718	3218	3500		
VI	Nemom	13522	26678	33578	73778	34393	25395		

Table 17 (Contd..)

A - Panchayats									
Sl. No.	Name of Panchayats	Concrete	Tiles/Asbestos	Tatched & others	Total	Electrified	Not electrified		
1	2	3	4	5	6	7	8		
1	Chenkal	1640	4230	4295	10165	6406	2598		
2	Karode	893	1130	7605	9628	2543	7085		
3	Kulathoor	1963	1035	3757	6755	2168			
4	Parassala	3011	5733	6052	14796	10357	4439		
5	Poovar	758	1829	2296	4883				
6	Thirupuram	1320	1955	13617	17092				
VII	Parassala	9585	15912	37822	63319	21474	14122		
1	Amboory	512	2220	2746	5478	3230	2248		
2	Aryancode	736	2545	3180	6461	4550	1911		
3	Kallickadu	510	1950	2200	4660	2680	1980		
4	Kollayil	624	2557	3264	6445	5815	630		
5	Kunnathukal	1485	4240	4873	10598	5830	4768		
6	Ottasekharangalam	1438	2556	1595	5589	3417	2122		
7	Perinkadavila	1824	3240	2006	7070	5216	1854		
8	Perumpazhuthur	NA							
9	Vellarada	2159	4705	4065	10929	10348	581		
VIII	Perunkadavila	9288	24013	23929	57230	41086	16094		
1	Kadakampally								
2	Kudappanakunnu								
3	Ulloor	3408	3508	4071	10998				
4	Vattioorkavu	4819	1385	489	6693	3990	2903		
IX	Tvm-Rural	8227	4894	4560	17681	97326	26237		

Table 17 (Contd..)

## A - Panchayats

Sl. No.	Name of Panchayats	Concrete	Tiles/Asbestos	Tatched & others	Total	Electrified	Not electrified
1	2	3	4	5	6	7	8
1	Kallara	788	1707	3506	6001	4209	1772
2	Manickal	1732	4313	3687	9732	3771	3512
3	Nallanadu	2047	3451	3366	8864	2854	2716
4	Nanniyode	1289	3545	1610	6444	3884	2557
5	Pangode	597	2643	6307	9547	1229	8318
6	Peringamala	1014	3451	5454	9919	3984	5935
7	Pullampara	866	1777	4012	6655		
8	Vamanapuram	899	2115	3092	6106		
X	Vamanapuram	9232	23002	31034	63268	19931	24810
1	Chemmaruthy	2137	2639	3660	8436	6587	1849
2	Cherunniyoor	1096	1149	2493	4738	3547	1191
3	Edava	1915	2850	2780	7545	4912	2633
4	Elakaman	1809	1565	4409	7783	5203	2580
5	Manampoor	2127	1972	3889	7988	6395	1599
6	Ottoor	1984	1697	2249	5930	4769	1161
7	Vettoor	1551	1217	1524	4302	4186	116
XI	Varkala	12629	13089	21004	46722	35599	11129
1	Aryanadu	657	3043	3549	7249	3809	3440
2	Kattakada	3132	3689	2327	9148	5938	3210
3	Kuttichal	1005	3102	1850	5957	2848	3109
4	Poovachal	857	7723	2144	10724		
5	Thehikode	1039	2341	4193	7573		
6	Uzhamalakkal	727	2121	4200	7048	3932	3116
7	Vellanadu	581	3218	4159	7958	3644	4314
8	Vithura	997	8749	1388	11134		
XII	Vellanadu	8995	33986	23810	66791	20171	17189



Table 17 (Contd..)

**B.BLOCKS**

Sl. No.	Name of blocks	Concrete	Tiles/Asbestos	Tached & others	Total	Electrified	Not electrified
1	2						
1	Athiyanoor	11889	19254	19073	50216	26070	15683
2	Chirayinkeezhu	14570	14333	25679	54582	41593	12922
3	Kazhakkuttom	8629	3001	8084	19714	3000	600
4	Kilimanoor	15079	27165	20775	63019	48096	17363
5	Nedumangadu	5710	15592	20584	41886	13343	11818
6	Nemom	13522	26678	33578	73778	34393	25395
7	Parassala	9585	15912	37822	63319	21474	14122
8	Perumkadavila	9288	24013	23929	57230	41086	16094
9	Tyym rural	8227	4894	4560	17681	97326	26237
10	Vamanapuram	9232	23002	31034	63268	19931	24810
11	Varkala	12629	13089	21004	46722	35599	11129
12	Vellanadu	8995	33986	23810	66791	20171	17189
	<b>Total (Rural)</b>	<b>127355</b>	<b>220919</b>	<b>269932</b>	<b>618206</b>	<b>402082</b>	<b>193362</b>

**C - Municipalities/Corporations**

Sl. No.	Name of Municipalities/Corporations	Concrete	Tiles/Asbestos	Tached & others	Total	Electrified	Not electrified
1	2						
1	Thiruvananthapuram	2250	4490	7260	127000		8
2	Nedumangadu	4116	2301	1907	14000	11667	2333
3	Attingal	3200	2830	2719	8324	6272	2042
4	Varkala	2105	4615	6121	8749	6886	1863
5	Neyyattinkara	11671	14236	18007	170914	33566	9338
	<b>Total (Urban)</b>	<b>127355</b>	<b>220919</b>	<b>269932</b>	<b>618206</b>	<b>402082</b>	<b>193362</b>
	<b>District</b>	<b>139026</b>	<b>235155</b>	<b>287939</b>	<b>789120</b>	<b>435648</b>	<b>202700</b>

Table 18 - COMMUNICATION FACILITIES

A - Panchayats

Sl. No.	Name of Panchayat	Head Post Office	Sub Post Office	E.D. Sub P.O's	Branch P.O's	E.D. Branch P.O's	Total	Letter Boxes	Telegraphic Offices	Telephone Exchanges	Public Telephone Booth				Carrier Services	Fax Service	Cyber cafe
											Local calls only	Local S.T.D.	Local S.T.D. & I.S.D	Total			
I	2	3	4	5	6	7	8	9	10	11	12	13	14	15	16	17	18
1	Athiyanoor		1		1		2	13	1		32	27	12	71			
2	Kanjiramkulam		1		1		2		1	1	4			4			
3	Karimkulam		1	1			2										
4	Kottukal			5			5	27			5	18	20	43			
5	Thiruvallam	1	1		2		4	3	1	1	9			9		1	
6	Veganoor																
7	Vizhunjam		1			2	3	16		1	8	12	18	38			
I	Athiyanoor	1	5	6	4	2	18	59	3	3	58	57	50	185	0	1	0
1	Anchuthengu		1		2		3	8				10	10	20			
2	Azhoor		2	2		4	8	20			5	10	15	30			
3	Chirayankeezhu	1			4		5	10	1	1	0	4	4	8			
4	Kadakavoor	1			3		4	14	1	1			15	15			
5	Kizhuvilam		1	2			3	18				4	8	12			
6	Mudackal				5		5	15					12	12			
7	Vakkom		1		1		2	11	1	1			12	12			
II	Chirayankeezhu	2	5	4	15	4	30	96	3	3	5	28	76	109	0	0	0

(No.)

Table 18 (Contds.)

Sl. No.	Name of Panchayat	Head Post Office	Sub Post Office	E.D. Sub P.O's	Branch P.O's	E.D. Branch P.O's	Total	Letter Boxes	Telegraphic Offices	Telephone Exchanges	Public Telephone Booth				Carrier Services	Fax service	Cyber cafe
											Local calls only	Local S.T.D.	Local, S.T.D. & I.S.D.	Total			
I	2	3	4	5	6	7	8	9	10	11	12	13	14	15	16	17	18
1	Andorkonam		1				1		2								
2	Atipra		1				1										
3	Kadinankulam		3	2			5										
4	Kazhakuttom	1	3				4			1	30		45	75			
5	Mangalapuram	1	1	2	1		5	7		1	9		7	16			
6	Pothencode		2		1		3		2	2							
7	Sreekaryam	0	2				2			2	32		50	82	2		
III	kazhakuttom	2	13	4	2	0	21	7	4	6	71	0	102	173	2	0	0
1	Karavaram	1	2				3	12		1			14	14			
2	Kilimanoor		1		6		7	8									
3	Madavoor		1		2		3	11	1								
4	Nagaroor		1		2		3	12			6	3		9			
5	Navaikulam		1	3			4	16			0		15	15			
6	Pallickal		1		6		7	6		1			9	9		1	
7	Pazhayakunnummel		1		2	1	4	5	1	1	2	15	7	24		3	
8	Pulimath		1		4		5	18					9	9			
IV	Kilimannor	1	9	3	22	1	36	88	2	3	8	18	54	80	0	4	0
1	Anad			1		3	4	17				6	6	12			
2	Aruvikkara				4		4	10		1	5		5	10			
3	Karakulam		2	1	1		4	8	1	2	6		14	20			
4	Panayoor		1	0		3	4	10		1	8	8	8	24			
5	Vembayam					5	5	12		1			12	12			
V	Nechumangadu	0	3	2	5	11	21	57	1	5	19	14	45	78	0	0	0

Table 18 (Contds.)

Sl. No.	Name of Panchayat	Head Post Office	Sub Post Office	E.D. Sub P.O's	Branch P.O's	E.D. Branch P.O's	Total	Letter Boxes	Telegraphic Offices	Telephone exchanges	Public Telephone Booth			Carrier Services	Fax service	Cyber cafe	
											Local calls only	Local S.T.D.	Local S.T.D. & SD				
1	2	3	4	5	6	7	8	9	10	11	12	13	14	15	16	17	18
1	Balamapuram		1				1	6	1								
2	Kaliyoor				4		4										
3	Malayankeezhu		1		3		4	23	1	1	4	3	1				
4	Maranalloor		2		3		5	20	1	1	3	5	7				
5	Nemom		9	1	21		31	125	7	3							
6	Pallichal			1	3		4	10	1	1	53	80	80	213			
7	Vilappil		1	1	4		6	14	1								
8	Vilavoorikal			1	2		2	8	0	1							
VI	Nemom	0	14	3	40	0	57	206	11	7	60	88	88	236	0	0	0
1	Chenkal		1	1	2		4	9					7	7			
2	Karode																
3	Kulathoor	1	1	3	1		6	11		1			5	5			
4	Parassala		6	3	15		24	70	4	3	5	3					
5	Poovar	1			1	1	3	6		1							
6	Thirupuram		1	4			5										
VII	Parassala	2	9	11	19	1	42	96	4	5	5	3	12	20	0	0	0
1	Amboory				1	5	6	18		1			3	3			
2	Aryancode		1	3			4	8	1	1			7	7			
3	Kalikkadu		4	3	4	2	13	3	1	1	8	0	6	14		1	
4	Kollayil	1	1	1		2	5	18	1	1							
5	Kunnathukal		1	7			8	12	1	1			10	10			
6	Ortasekharangalam		2		3		5	9	1	1		7	10	17			
7	Perinkadavila	1	2		2		5	20		0	4	11	4	19		1	
8	Perumpazhuthur																
9	Vellarada		1			6	7	56		1			7	7		1	
VIII	Perumkadavila	2	12	14	10	15	53	144	5	7	12	18	47	77	0	3	0

Table 18 (Contds.)

Sl. No.	Name of Panchayat	Head Post Office	Sub Post Office	E.D. Sub P.Os	Branch P.Os	E.D. Branch P.Os	Total	Letter Boxes	Telegraphic Offices	Telephone Exchanges	Public Telephone Booth				Carrier Services	Fax service	Cyber cafe
											Local calls only	Local S.T.D.	Local, S.T.D. & I.S.D.	Total			
1	2	3	4	5	9	7	8	9	10	11	12	13	14	15	16	17	18
1	Kadakampally		1				1	7					25	25			
2	Kudappanakunnu				3		3	4			11		15	26		4	
3	Ulloor																
4	Vattiyoor kavu																
IX	Tvm-Rural	0	1	0	3	0	4	11	0	0	11	0	40	51	0	4	
1	Kallara																
2	Manickal		1			5	6	12		1							
3	Nallanadu		1			7	8	9	1	1	19		48	67			
4	Nammiyode		1			5	6	15	1	1	8	2	9	19			
5	Pangode		1		3	1	5	14		1	3		3	6	6		
6	Peringamala		1			8	9	31	1	1		2	6	8			
7	Pullampara					5	5	26			7	14	8	29			
8	Vamanapuram			1	2	5	3	24			6	10	6	22			
X	Vamanapuram	0	5	1	5	31	42	131	3	5	43	28	80	151	6	0	
1	Chermmaruthy		3				3	14	3			2	9	11			
2	Cherunniyoor		1		1	1	3	4					6	6			
3	Edava		1		2		3	10		1	2		15	17			
4	Elakaman		2		3		5	16		1	2		14	16			
5	Manampoor		1		2		3	10		1			22	22			
6	Ottoor		2				2	10	1		3	17		20			
7	Vettoor	1	1		1		3	5					6	6			
XI	Varkala	1	11	0	9	1	22	69	4	3	7	19	72	98	0	0	

Table 18 (Contds.)

Sl. No.	Name of Panchayat	Head Post Office	Sub Post Office	E.D. Sub P.O's	Branch P.O's	E.D. Branch P.O's	Total	Letter Boxes	Telegraphic Offices	Telephone exchanges	Public Telephone Booth				Carrier Services	Fax service	Cyber cafe
											Local calls only	Local S.T.D.	Local, S.T.D. & S.D.	Total			
1	2	3	4	5	6	7	8	9	10	11	12	13	14	15	16	17	18
1	Aryanadu		1	3			4	18	1	1	1	8	5	14			
2	Kattakada		1	1	4		6	12	1	2		29	28	57		2	
3	Kuttichal		1	3			4	14	1		8	1	8	17	11		
4	Poovachal		2		2	1	5	12			0		15	15		2	
5	Tholikode			1	3		4	10			5	7	2	14			
6	Uzhamalakkal				4		4	8									
7	Vellanadu		1		6		7	15		1	7		10	17			
8	Vithura		1	1		5	7	33		1	21	23	44				
XII	Vellanadu	0	7	9	19	6	41	122	3	5	42	45	91	178	11	4	

B. Blocks

1	Athiyanoor	1	5	6	4	2	18	59	3	3	58	57	50	165	0	1	0
2	Chirayinkeezhu	2	5	4	15	4	30	96	3	3	5	28	76	109	0	0	0
3	Kazhakkuttom	2	13	4	2	0	21	7	4	6	71	0	102	173	2	0	0
4	Kilimanoor	1	9	3	22	1	36	88	2	3	8	18	54	80	0	4	0
5	Nedumangadu	0	3	2	5	11	21	57	1	5	19	14	45	78	0	0	0
6	Nemom	0	14	3	40	0	57	206	11	7	60	88	88	236	0	0	0
7	Parassala	2	9	11	19	1	42	96	4	5	5	3	12	20	0	0	0
8	Perumkadavila	2	12	14	10	15	53	144	5	7	12	18	47	77	0	3	0
9	Typm rural	0	1	0	3	0	4	11	0	0	11	0	40	51	0	4	
10	Vamanapuram	0	5	1	5	31	42	131	3	5	43	28	80	151	6	0	
11	Varkala	1	11	0	9	1	22	69	4	3	7	19	72	98	0	0	
12	Vellanadu	0	7	9	19	6	41	122	3	5	42	45	91	178	11	4	
	<b>Total (Rural)</b>	<b>11</b>	<b>94</b>	<b>57</b>	<b>153</b>	<b>72</b>	<b>387</b>	<b>1086</b>	<b>43</b>	<b>52</b>	<b>341</b>	<b>318</b>	<b>757</b>	<b>1416</b>	<b>19</b>	<b>16</b>	<b>0</b>

Table 18 (Contds.)

Sl. No.	Name of Municipalities & Corporation	Head Post Office	Sub Post Office	E.D. Sub P.O's	Branch P.O's	E.D. Branch P.O's	Total	Letter Boxes	Telegraphic Offices	Telephone exchanges	Public Telephone Booth				Carrier Services	Fax service	Cyber cafe
											Local calls only	Local S.T.D.	Local, S.T.D. & I.S.D.	Total			
1	2	3	4	5	6	7	8	9	10	11	12	13	14	15	16	17	18
1	Thiruvananthapuram	2	62	18	42		124		16	3			236	236			
2	Nedumangadu		2	1		5	8	29	1	1	15	63	63	141	3	1	
3	Artingal	1	2	2			5		1	1		12	15	27	1	1	
4	Varkala		3		3		6	42	1	1	17		55	72	1		2
5	Neyyattinkara	1	4	5	2		12	42	3	1	63	72	18	153			
	Total (Urban)	4	73	26	47	5	155	113	22	7	95	147	387	629	5	2	2
	Total (Rural)	11	94	57	153	72	387	1086	43	52	341	318	757	1416	19	16	0
	District	15	167	83	200	77	542	1199	65	59	436	465	1144	2045	24	18	2

Table 19 -- TELEPHONE EXCHANGES AS ON 31.03.2000

Sl.No.	Name of Block/Municipality/ Corporation	Name of Panchayat	Name of Exchange	Exchange Type and No.	Capacity	Working connect- ions	Waiting list
1	2	3	4	5	6	7	8
1		Athiyanoor					
2		Kanjiramkulam					
3		Karimkulam	AXE		5400	4817	1200
4	Athiyanoor	Kottukal					
5		Thiruvallam					
6		Veganoor					
7		Vizhinjam					
1		Anchuthengu					
2		Azhoor					
3		Chirayankeezhu					
4	Chirayankeezhu	Kadakavoor					
5		Kizhuvilam					
6		Mudackal					
7		Vakkom	SBM		3000	1820	500
1		Andoorakonam		1		4435	237
2		Attipra					
3		Kadinamkulam					
4	Kazhakuttom	Kazhakuttom	E-10B		7000	4700	2000
5		Mangalapuram	AXERSU		2000	2280	
6		Pothencode		2			
7		Sreekaryam					



TABLE 19 (Contd..)

Sl.No.	Name of Block/Municipality/ Corporation	Name of Panchayat	Name of Exchange	Exchange Type and No.	Capacity	Working connect- ions	Waiting list
1	2	3	4	5	6	7	8
1	<b>Kilimannor</b>	Karavaram					
2		Kilimanoor					
3		Madavoor					
4		Nagaroor					
5		Navaikulam					
6		Pallickal					
7		Pazhayakunnummel					
8		Pulimath					
1	<b>Nedumangadu</b>	Anad					
2		Aruvikkara			1540	1450	
3		Karakulam		AXE	3000	2396	208
4		Panavoor		C-DOT SBM	1000	600	200
5		Vembayam		E10B(RLU)	2000	1700	
1	<b>NEMOM</b>	Balaranapuram					
2		Kalliyoor					
3		Malayankeezhu		E10BRLU	3000	2933	580
4		Maranalloor					
5		Nemom					
6		Pallichal		AXE-RSU	5000	4479	2196
7		Vilappil					
8		Vilavoorkal		E10B	2000	1931	251

TABLE 19 (Contd.)

Sl.No.	Name of Block/Municipality/ Corporation	Name of Panchayat	Name of Exchange	Exchange Type and No.	Capacity	Working connect- ions	Waiting list
1	2	3	4	5	6	7	8
1		Chenkal					
2		Karode					
3		Kulathoor					
4	Parassala	Parassala	3		600	375	750
5		Poovar					
6		Thirupuram					
1		Amboory	C-DOT,SBM,245		1000	816	149
2		Aryancode	SBMC-DOT,2*256		1368	1312	465
3		Kalikkadu	CDOTSBM		1000	839	
4		Kollayil					
5		Kumathukal					
6		Ottasekharangalam	CDOTSBM		1368	1308	465
7		Perinkadavila	C-DOT		1400	1030	491
8		Perumpazhuthur					
9		Vellarada					
1		Kadakampally					
2		Kudappanakunnu					
3	Tvm-Rural	Ulloor					
4		Vattiyoor kavu			8000	7762	

TABLE 19 (Contd.)

Sl.No.	Name of Block/Municipality/ Corporation	Name of Panchayat	Name of Exchange	Exchange Type and No.	Capacity	Working connect- ions	Waiting list
1	2	3	4	5	6	7	8
1		Kallara			300	1800	850
2		Mamickal					
3		Nallanadu	OCB-RSU		3000	2966	1482
4		Namiyode	SBM-840999		1400	1350	1076
5	Vamanapuram	Pangode		869198	1400	500	800
6		Peringamala	SBM-845599		1000	500	963
7		Pullampara					
8		Vamanapuram					
1		Chemmaruthy					
1		Cherunniyoor					
2		Edava	C-DOT,3134		1952	1852	677
3	Varkala	Elakaman	1CDOT		1768	1600	994
4		Manampoor					
5		Othoor					
6		Vettoor					
7		Aryanadu	2KMBM		2000	1935	610
1		Kattakada	OCBRSU		3500	3413	1858
2		Kuttichal					
3		Poovalchal					
4	Vellanadu	Tiolkode					
5		Uzhamalakkal	1.4KMBS		1400	1363	456
6		Vellanadu	1.4KMBS		1400	1363	456
7		Vithura	C-DOT(MBM)		3000	2076	200
8							

TABLE 19 (Contd..)

Sl.No.	Name of Block/Municipality/ Corporation	Name of Panchayat	Name of Exchange	Exchange Type and No.	Capacity	Working connect- ions	Waiting list
1	2	3	4	5	6	7	8
1		Athiyanoor			5400	4817	1200
2		Chirayinkeezhu			3000	1820	500
3		Kazhakkuttom			9000	6980	2000
4		Kilimanoor					
5		Nedumangadu			7540	6146	408
6		Nemom			10000	9343	3027
7		Parassala			600	375	750
8		Perumkadavilla			6136	5305	1570
9		Tyym rural			8000	7762	0
10		Vamanapuram			6800	5316	4321
11		Varkala		3720	3452	1671	
12		Vellanadu		11300	10150	3580	
		<b>Total (Rural)</b>		<b>15020</b>	<b>70078</b>	<b>53115</b>	<b>13776</b>
1		<b>Thiruvananthapuram</b>	<b>3.5KMBM+2048ILT</b>	<b>5548</b>	<b>4391</b>	<b>1100</b>	
2		Nedumangadu					
3		Attingal					
4		Varkala	<b>C-DOT.MBM</b>	<b>6560</b>	<b>6477</b>	<b>2500</b>	
5		Neyyattinkara					
		<b>Total (Urban)</b>		<b>12108</b>	<b>10868</b>	<b>3600</b>	
		<b>Total (Rural)</b>		<b>15020</b>	<b>70078</b>	<b>53115</b>	<b>13776</b>
		<b>District</b>		<b>27128</b>	<b>80946</b>	<b>56715</b>	<b>13776</b>

## MUNICIPALITIES

Table 20 - Electricity connections and average monthly consumption

Sl. No.	Name of Panchayat	Others		Street lights		Length of L. T. Line (Kms)	Whether voltage drops (Yes/No)	Electrified houses (Nos.)
		NC	AMC	NC	AMC			
1	2	3	4	5	6	7	8	9
1	Athiyanoor							
2	Kanjiramkulam			890				
3	Karimkulam			858				
4	Kottukal							
5	Thiruvallam							
6	Veganoor							
7	Vizhinjam			1218				
1	Athiyanoor			2966				

Note: NC= No. of Connections,

AMC= Average Monthly consumption.

(Table 20 contd.)

A -- Panchayats

Sl. No	Name of Panchayat	Domestic		Agricultural		Industrial		Commercial		Others		Street lights		Length of L.T. Line (Kms)	Whether voltage drops (Yes/No)	Electrified houses (Nos.)
		NC	AMC	NC	AMC	NC	AMC	NC	AMC	NC	AMC	NC	AMC			
I	2	3	4	5	6	7	8	9	10	11	12	13	14	15	16	17
1	Anchuthengu	1853	47800	27	805	19	15000	119	15300			485	11320	95	Y	3058
2	Azhoor															
3	Chirayankeezhu	4672	73400	27	750	89	43000	101	16800			1125	26450	215	Y	4672
4	Kadakavoor	4402	312000	80	2025	26	14000	135	16000			740	13250	98	Y	5402
5	Kizhuvilam															
6	Mudackal	9722	0	140	0	66	0	602	0	150		814		123	Y	9722
7	Vakkom	3025	210000	75	3150	23	8000	121	10400			560	0	87	Y	6619
II	Chirayankeezhu	23674	643200	349	6730	223	80000	1078	58500	150	0	3724	51020	618		29473
1	Andooronam	3386		350		55		644				900			Y	
2	Attipra											1135	250			
3	Kadinankulam															
4	Kazhakkuttom															
5	Mangalapuram	5889		109		74		519								
6	Pothencode	4752		91		36		803							N	
7	Sreekaryam											35				
III	Kazhakkuttom	14027	0	550	0	165	0	1966	0	0	0	2070	250	0		0
1	Karavaram															
2	Kilimanoor															
3	Madavoor	9428		383		120		1433		2		1472		455	Y	
4	Nagaroor															
5	Navaikulam															
6	Pallickal															
7	Pazhayakunnummel															
8	Pulimath	7368	10000	88		28	40000			669		757		107	Y	7368
IV	Kilimannor	16796	10000	471	0	148	40000	1433	0	671	0	3011	0	562		7368

Note: NC= No. of Connections,

AMC= Average Monthly consumption.

(Table 20 contd.)

## A - Panchayats

Sl. No	Name of Panchayat	Domestic		Agricultural		Industrial		Commercial		Others		Street lights		Length of L.T. Line (Kms)	Whether voltage drops (Yes/No)	Electrified houses (Nos.)
		NC	AMC	NC	AMC	NC	AMC	NC	AMC	NC	AMC	NC	AMC			
I	2	3	4	5	6	7	8	9	10	11	12	13	14	15	16	17
1	Anad											433	32908			
2	Aruvikkara															
3	Karakulam											1124			Y	7134
4	Panavoor			16		10						343		60	Y	
5	Vembayam	8898	227093	253	1782	106	43387	1760	87856			564		572	Y	8898
V	Nedumangadu	8898	227093	269	1782	116	43387	1760	87856	0	0	2464	32908	632		16032
1	Balarapuram	4895		250	750	155	9300	1200	3000			465	375	15.5	N	6500
2	Kaliyoor															
3	Malayankeezhu	5092		182				655				417	137.8	0	Y	5092
4	Maranalloor	4342		205		53		419		110		801				
5	Nemom															
6	Palfichal	5665	1000	60	2400	40	4000	250	1250			140	3000	22	N	6015
7	Vilappil	4986														
8	Vilavoorikal															
VI	Nemom	24980	1000	697	3150	248	13300	2524	4250	110	0	1823	3512.8	37.5		17607
1	Chenkal	12378		534		129		1695				1605	463.73			6406
2	Karode	2849		196		63		345		378					Y	
3	Kulathoor															
4	Parassala															
5	Poovar	7235		225		76						3748		334.97		
6	Thirupuram	3455		250		31									Y	
VII	Parassala	25917	0	1205	0	299	0	2040	0	378	0	5353	463.73	334.97		6406

(Table 20 Contd..)

## A - Panchayats

Sl. No	Name of Panchayat	Domestic		Agricultural		Industrial		Commercial		Others		Street lights		Length of L.T. Line (Kms)	Whether voltage drops (Yes/No)	Electrified houses (Nos.)
		NC	AMC	NC	AMC	NC	AMC	NC	AMC	NC	AMC	NC	AMC			
1	2	3	4	5	6	7	8	9	10	11	12	13	14	15	16	17
1	Amboory	3300	9170	40	1070	10	430	65	390			382	150	82	Y	3230
2	Aryancode											698			Y	
3	Kallickadu	4500		200		5		64		30		400		18	Y	4800
4	Kollayil	5	125									329	5057		N	
5	Kunnathukal											534				
6	Ottasekharamangalam															
7	Perinkadavila															
8	Perumpazhuithur															
9	Vellarada	10350	3500	250	70	125	45	1800	1100	24	200	715	100	165	Y	10348
VIII	Perunkadavila	18155	12795	490	1140	140	475	1929	1490	54	200	3058	5307	265		18378
1	Kadakampally															
2	Kudappanakunnu															
3	Ulfloor															
4	Vattiyoorlavu	3990	279300	122	3675	130	8840	560	22400			1093	0	114	Y	3990
IX	Tvm-Rural	3990	279300	122	3675	130	8840	560	22400	0	0	1093	0	114		3990
1	Kallara															
2	Manickal	16646		653		237		2882				2818		820		3771
3	Nallianadu	2062		120		800		53				367		134.75		2857
4	Nanniyode	8864		112		73		5				1712			Y	7994
5	Pangode															
6	Peringamala	2637		28		4		15				542			Y	2626
7	Pullampara	2128										217			Y	
8	Vamanapuram	2136										472			Y	
X	Vamanapuram	34473	0	913	0	1114	0	2955	0	0	0	6128	0	954.75	Y	17248



(Table 20 Contd..)

A - Panchayats

Sl. No	Name of Panchayat	Domestic		Agricultural		Industrial		Commercial		Others		Street lights		Length of L.T. Line (Kms)	Whether voltage drops (Yes/No)	Electrified houses (Nos.)
		NC	AMC	NC	AMC	NC	AMC	NC	AMC	NC	AMC	NC	AMC			
1	2	3	4	5	6	7	8	9	10	11	12	13	14	15	16	17
1	Chemmaruthy	6587		429		96		750				387				
2	Cherunniyoor	3547		112		36		156		24		665			Y	3547
3	Edava	5612	63	170	24	58	261	676	156	3	1124	1111	10	183.82		5612
4	Elakaman	6774	43	435	30	69	330	736	200	2	340	769	15	423.74		6774
5	Manampoor															
6	Ottor															
7	Vettoor	4186		25		30		629		57		539			Y	4186
XI	Varkala	26706	106	1171	54	289	591	2947	356	86	1464	3471	25	607.56		20119
1	Aryanadu	1778		23		21				292	445				Y	3809
2	Kattakada															
3	Kuttichal	1305		10		15		340		0	0	289			Y	2848
4	Poovachal															
5	Tholikode															
6	Uzhamalakkal	13438	1007850	347	26372	117	50310	1783	178300	21		1890	30240	856.48	Y	13438
7	Vellanadu															
8	Vithura	9673	428328	144	4137	109	64995	1282	56481	212	21320	2			Y	
XII	Vellanadu	26194	1436178	524	30509	262	115305	3405	234781	525	21765	2181	30240	856.48		20095

(Table 20 Contd..)

**B - Blocks**

Sl. No	Name of Panchayat	Domestic		Agricultural		Industrial		Commercial		Others		Street lights		Length of L.T. Line (Kms)	Whether voltage drops (Yes/No)	Electrified houses (Nos.)
		NC	AMC	NC	AMC	NC	AMC	NC	AMC	NC	AMC	NC	AMC			
1	2	3	4	5	6	7	8	9	10	11	12	13	14	15	16	17
1	Athiyanoor											2966				
2	Chirayinkeezhu	23674	643200	349	6730	223	80000	1078	58500	150	0	3724	51020	618		29473
3	Kazhakkuttom	14027	0	550	0	165	0	1966	0	0	0	2070	250	0		0
4	Kilimanoor	16796	10000	471	0	148	40000	1433	0	671	0	3011	0	562		7368
5	Nedumangadu	8898	227093	269	1782	116	43387	1760	87856	0	0	2464	32908	632		16032
6	Nemom	24980	1000	697	3150	248	13300	2524	4250	110	0	1823	3512.8	37.5		17607
7	Parassala	25917	0	1205	0	299	0	2040	0	378	0	5353	463.73	334.97		6406
8	Perumkadavila	18155	12795	490	1140	140	475	1929	1490	54	200	3058	5307	265		18378
9	Tvpm rural	3990	279300	122	3675	130	8840	560	22400	0	0	1093	0	114		3990
10	Vamanapuram	34473	0	913	0	1114	0	2955	0	0	0	6128	0	954.75		17248
11	Varkala	26706	106	1171	54	289	591	2947	356	86	1464	3471	25	607.56		20119
12	Vellanadu	26194	1436178	524	30509	262	115305	3405	234781	525	21765	2181	30240	856.48		20095
	Total (Rural)	223810	2609672	6761	47040	3134	301898	22597	409633	1974	23429	37342	123726.53	4982.26		156716

**C - Municipalities/Corporations**

Sl. No	Name of Municipality/Corporation	Domestic		Agricultural		Industrial		Commercial		Others		Street lights		Length of L.T. Line (Kms)	Whether voltage drops (Yes/No)	Electrified houses (Nos.)
		NC	AMC	NC	AMC	NC	AMC	NC	AMC	NC	AMC	NC	AMC			
1	2	3	4	5	6	7	8	9	10	11	12	13	14	15	16	17
1	Thiruvananthapuram	81460		0		1584		1423		292		23095				
2	Nedumangadu	9701		179		97		1652		8		2021		471.76	Y	11667
3	Attingal															
4	Varkala	6886	601262	217	5139	141	75924	1459	88556	153	67864	1859	35251	292.45	Y	6886
5	Neyyattinkara											12412				
	Total (Urban)	98047	601262	396	5139	1822	75924	4534	88556	453	67864	39387	35251	764.21		18553
	Total (Rural)	223810	2609672	6761	47040	3134	301898	22597	409633	1974	23429	37342	123726.53	4982.26		156716
	District	321857	3210934	7157	52179	4956	377822	27131	498189	2427	91293	76729	158977.53	5746.47		175269

Note: NC= No. of Connections,

AMC= Average Monthly consumption.

Table 21 - BANKS & CO-OPERATIVE INSTITUTIONS

A - Panchayats

Sl. No.	Name of Panchayat	State bank of India and associates	Nationalized Commercial Banks	Scheduled Commercial Banks	Gramin Banks	NABARD	Land Mortgage Bank branches	District Co-operative Bank Branches	Service Co-operative banks & credit societies	Urban Co-operative bank	State Co-operative bank	Kerala State Agricultural and Rural Development bank
1	Athiyanoor	2	1	1					12			
2	Kanjiramkulam			1			1	1				
3	Karimkulam		1						1			
4	Kottukal			1								
5	Thiruvallam	1	1					1	2			
6	Veganoor							1				
7	Vizhinjam	2	1	1				1	1			
I	Athiyanoor	5	4	4	0	0	1	4	16	0	0	0
1	Anchuthengu			1					1			
2	Azhoor		1						2			
3	Chirayankeezhu	1	1	2				1	2			
4	Kadakavoor	1	2	1					1			
5	Kizhuvilam		1						3			
6	Mudackal		1						5			
7	Vakkom		2						1			
II	Chirayankeezhu	2	8	4	0	0	0	1	15	0	0	0
1	Andoorakonam	2							1			
2	Attipra											
3	Kadinamkulam	4							2			
4	Kazhakkuttom											
5	Mangalapuram	1		1					2			
6	Pothencode	1		1				1	2			
7	Sreekaryam											
III	Kazhakkuttom	8	0	2	0	0	0	1	7	0	0	0

Table 21 (Contd...)

A - Panchayats

Sl. No.	Name of Panchayat	State bank of India and associates	Nationalized Commercial Banks	Scheduled Commercial Banks	Gramin Banks	NABARD	Land Mortgage Bank branches	District Co-operative Bank Branches	Service Co-operative banks & credit societies	Urban Co-operative bank	State Co-operative bank	Kerala State Agricultural and Rural Development bank
1	Karavaram	1						1	1			
2	Kilimanoor	3					1	1	1			
3	Madavoor	1							1			
4	Nagaroor	1							1			
5	Navaikulam	2	1					1	1			
6	Pallickal	1							2			
7	Pazhayakunnummel	2	1				1	1	1			
8	Pulimath	1							6			
IV	<b>Kilimannor</b>	5	8	3	0	0	2	4	14	0	0	1
1	Anad		2						6			
2	Arvikkara	1			1				2			
3	Karakulam		2						2			
4	Panavoor	1						1				
5	Vembayan		1						8			
V	<b>Nedumangadu</b>	0	2	5	1	0	0	1	18	0	0	1
1	Balamapuram		4	1				1	2			
2	Kalliyoor		1						1			
3	Malayankeezhu		2					1	1			
4	Maranalloor	1							4			6
5	Nemom		2	2	2							
6	Pallichal		1					1	2			
7	Vilappil		1						1			
8	Vilavorkal		1					1	1			
VI	<b>Nemom</b>	1	11	4	2	0	0	4	12	0	0	6

Table Table 21 (Contd..)

## A - Panchayats

Sl. No.	Name of Panchayat	State bank of India and associates	Nationalized Banks	Scheduled Banks	Gramin Banks	NABARD	Land Mortgage Bank branches	District Co-operative Bank Branches	Service Co-operative Banks & credit societies	Urban Co-operative Bank	State Co-operative Bank	Kerala State Agricultural and Rural Development Bank
	2	3	4	5	6	7	8	9	10	11	12	13
1	Chenkal	1	1	1	1				2			
2	Karode								12			
3	Kulathoor	1	1		1			1		1		
4	Parassala		10	4				2	6			1
5	Poovar	1	2						1			
6	Thirupuram		1						1			
VII	Parassala	3	15	5	2	0	0	3	22	1	0	1
1	Amboory	1		1					2			
2	Aryancode	1	1				1		1			
3	Kallikadu			1					1			
4	Kollayil	1						1	1			
5	Kunnathukal			1					1			
6	Ottasekharangalam		2				1					
7	Perinkadavila		1					1	1			
8	Perumpazhuthur											
9	Vellarada		1					1	3			
VIII	Perumkadavila	3	6	3	0	0	2	3	10	0	0	0
1	Kadakampally	1						1	1			
2	Kudappanakunnu											
3	Uloor	3		3								
4	Vattiyoor kavu		2									
IX	Tvm-Rural	4	2	3	0	0	0	1	1	0	0	0

Table 21 (Contd.)

Sl. No.	Name of Panchayat	State bank of India and associates	Nationalized Commercial Banks	Scheduled Commercial Banks	Gramin Banks	NABARD	Land Mortgage Bank branches	District Co-operative Bank Branches	Service Co-operative banks & credit societies	Urban Co-operative bank	State Co-operative bank	Kerala State Agricultural and Rural Development Bank
1	2	3	4	5	6	7	8	9	10	11	12	13
1	Kallara		2					1				
2	Manickal		1						1			
3	Nallanadu		4					1				
4	Nanniyode	2								2		
5	Pangode		2						13			
6	Peringamala	2					1	1	7	12		
7	Pullampara	1							1			
8	Vananapuram		1						1			
<b>X</b>	<b>Vamanapuram</b>	5	10	0	0	0	1	3	38	14	0	0
1	Chemmarully								1			
2	Cherunniyoor	1							1			
3	Edava		4						1			
4	Elakaman		2						1			
5	Manampoor		1						1			
6	Ottoor		1						1			
7	Vettoor		1	2					1			
<b>XI</b>	<b>Varkala</b>	1	9	2	0	0	0	0	7	0	0	0
1	Aryanadu		1	1					3			
2	Kattakada	1	2					1	5			
3	Kuttichal		1									
4	Poovachal	1							2			
5	Tholikode		1						4			
6	Uzhamalakkal	1	1						4			
7	Vellanadu	1	1				1	1	5			
8	Vithura	1	1					1	18			
<b>XII</b>	<b>Vellanadu</b>	5	8	1	0	0	1	3	41	0	0	0

Table 21 (Contd..)

B - Blocks

Sl. No.	Name of Blocks	State bank of India and associates	Nationalized Commercial Banks	Scheduled Commercial Banks	Grain Banks	NABARD	Land Mortgage Bank branches	District Co-operative Bank Branches	Service Co-operative banks & credit societies	Urban Co-operative bank	State Co-operative bank	Kerala State Agricultural and Rural Development bank
		3	4	5	6	7	8	9	10	11	12	13
1	2											
1	Athiyanoor	5	4	4	0	0	1	4	16	0	0	0
2	Chirayinkeezhu	2	8	4	0	0	0	1	15	0	0	0
3	Kazhakkuttom	8	0	2	0	0	0	1	7	0	0	0
4	Kilimanoor	5	8	3	0	0	2	4	14	0	0	1
5	Nedumangadu	0	2	5	1	0	0	1	18	0	0	1
6	Nemom	1	11	4	2	0	0	4	12	0	0	6
7	Parassala	3	15	5	2	0	0	3	22	1	0	1
8	Perumkadavila	3	6	3	0	0	2	3	10	0	0	0
9	Typm rural	4	2	3	0	0	0	1	1	0	0	0
10	Vamanapuram	5	10	0	0	0	1	3	38	14	0	0
11	Varkala	1	9	2	0	0	0	0	7	0	0	0
12	Vellanadu	5	8	1	0	0	1	3	41	0	0	0
	Total (Rural)	42	83	36	5	0	7	28	201	15	0	9

Table 21 (Contd..)

C - Municipalities/Corporations

Sl. No.	Name of Municipalities/Corporation	State bank of India and associates	Nationalized Commercial Banks	Scheduled Commercial Banks	Gramin Banks	NABARD	Land Mortgage Bank branches	District Co-operative Bank Branches	Service Co-operative banks & credit societies	Urban Co-operative bank	State Co-operative bank	Kerala State Agricultural and Rural Development bank
		3	4	5	6	7	8	9	10	11	12	13
1	Thiruvananthapuram	9	130			1		10	12	3	11	2
2	Nedumangadu	1	3					2	1	1		
3	Attingal	4	6	6	0			2	21			
4	Varkala	2	6	2			1	1	1	1		
5	Neyyattinkara	4	1	2			1	2	3	1		
	Total (Urban)	20	146	10	0	1	2	17	38	6	11	2
	Total (Rural)	42	83	36	5	0	7	28	201	15	0	9
	District	62	229	46	5	1	9	45	239	21	11	11



Table 22 - PUBLIC DISTRIBUTION SYSTEM

## A - Panchayats

Sl. No.	Name of Panchayat	Ration shops (Nos)	Ration card Holders (Nos)	Maveli stores (Nos)	Neethi Stores	Haritha Stores	L.P.G. Connection (Nos)	L.P.G. Agencies (Nos)		
								Govt. Agency	Private Agency (Subsidized)	Non-Subsidized private agency
I	2	3	4	5	6	7	8	9	10	11
1	Athiyanoor	16	6985	2	1	2	327		2	
2	Kanjiramkulam	9		1	1	2		2		
3	Karimkulam			1	1	3			1	
4	Kottukal	18	7030							
5	Thiruvallam	13			1					
6	Veganoor	24	5555							2
7	Vizhinjam	30	11316	1		1				
I	Athiyanoor	110	30886	5	4	8	327	2	5	0
1	Anchuthengu	9	3695	1	1		89			
2	Azhoor	15	5738	1	2					
3	Chirayankeezhu	20	7059	1	2	1	1			
4	Kadavoor	17	7654	1	1	1				
5	Kizhuvilam	15	5798	1	1					
6	Mudackal	15	8354	1	1					
7	Vakkom	9	3786	1	1		93			
II	Chirayankeezhu	100	42084	6	9	2	183	0	0	0
1	Andoorakonam									
2	Atipra	24	3600							
3	Kadinankulam	24		1						
4	Kazhakkuttom			1	1	1			1	3
5	Mangalapuram			1	2					
6	Pothencode			1	1	1				
7	Sreekaryam			2	1	2		1	2	
III	Kazhakkuttom	48	3600	6	5	4	0	1	3	3

Table 22 (Contd..)

## A - Panchayats

Sl. No.	Name of Panchayat	Ration shops (Nos)	Ration card Holders (Nos)	Maveli stores (Nos)	Neethi Stores	Haritha Stores	L.P.G. Connection (Nos)	L.P.G. Agencies (Nos)		
								Govt. Agency	Private Agency (Subsidized)	Non-Subsidized private agency
<b>I</b>	<b>2</b>	<b>3</b>	<b>4</b>	<b>5</b>	<b>6</b>	<b>7</b>	<b>8</b>	<b>9</b>	<b>10</b>	<b>11</b>
1	Karavaram	15	6661	1	1					
2	Kilmanoor	13	5236	1	1	1				
3	Madavoor	10	3556	1	1		466		1	
4	Nagaroor	17	5696	1	1	1				
5	Navaikulam	19	8678	1	1			1		
6	Pallickal	7	2640	1	1		70		1	
7	Pazhayakunnummel	4	5377	1	1	1				
8	Pulimath	17	6221	1	1		148			
<b>IV</b>	<b>Kilmannor</b>	<b>102</b>	<b>44065</b>	<b>8</b>	<b>7</b>	<b>3</b>	<b>684</b>	<b>1</b>	<b>2</b>	<b>0</b>
1	Anad			1	2	2	70	1		
2	Aruvikkara	17	6668			1				
3	Karakulam	23	10073	1	1	1				
4	Panavoor	10	4670	1	1					
5	Vembayam			1	1					
<b>V</b>	<b>Nedumangadu</b>	<b>50</b>	<b>21411</b>	<b>4</b>	<b>5</b>	<b>4</b>	<b>70</b>	<b>1</b>	<b>0</b>	<b>0</b>
1	Balarapuram	15	9083	1	2	1	4326			
2	Kalhyoor									
3	Malayankeezhu	13	4302	1		1	912	2	3	
4	Maranafoor	23	9696	1	2	4	470			
5	Nemom	19				1				
6	Pallichal	21	9524	1	1	4	2987	1		
7	Vilappil	16	8216			1			1	3
8	Vilavoorkal	12	6170	1					1	
<b>VI</b>	<b>Nemom</b>	<b>119</b>	<b>46991</b>	<b>5</b>	<b>5</b>	<b>12</b>	<b>8695</b>	<b>3</b>	<b>5</b>	<b>3</b>

Table 22 (Contd..)

## A - Panchayats

Sl. No.	Name of Panchayat	Ration shops (Nos)	Ration card Holders (Nos)	Maveli stores (Nos)	Neethi Stores	Haritha Stores	L.P.G. Connection (Nos)	L.P.G. Agencies (Nos)		
								Govt. Agency	Private Agency (Subsidized)	Non-Subsidized private agency
<b>I</b>	<b>2</b>	<b>3</b>	<b>4</b>	<b>5</b>	<b>6</b>	<b>7</b>	<b>8</b>	<b>9</b>	<b>10</b>	<b>11</b>
1	Chenkal	23	9526	1	1	1	461			
2	Karode	23	6893	1						
3	Kulathoor	22		1	1					
4	Parassala	30	27500				1200	1		
5	Poovar	16		1	1					
6	Thirupuram	11		1	1	1	60	1	1	0
<b>VII</b>	<b>Parassala</b>	<b>125</b>	<b>43919</b>	<b>5</b>	<b>4</b>	<b>2</b>	<b>1721</b>	<b>2</b>	<b>1</b>	<b>0</b>
1	Amboory	9	2740		1	2	1840	1	2	
2	Aryancode	18			1					
3	Kalikkadu	7		1	1	1	600	0	2	
4	Kollayil	11			1					
5	Kunnathukal	17		1	1	2				
6	Ottasekharangalam				1					
7	Perinkadavila	10			1					
8	Perumpazhuthur									
9	Vellarada	14	3920	1	1		2300			2
<b>VIII</b>	<b>Perumkadavila</b>	<b>86</b>	<b>6660</b>	<b>3</b>	<b>7</b>	<b>5</b>	<b>4740</b>	<b>1</b>	<b>4</b>	<b>2</b>
1	Kadakampally									
2	Kudappanakunnu	16		1	1	6			2	
3	Ulfloor									
4	Vattiyoor kavu	20	9146		1	2	5112		1	
<b>IX</b>	<b>Tvm-Rural</b>	<b>36</b>	<b>9146</b>	<b>1</b>	<b>2</b>	<b>8</b>	<b>5112</b>	<b>0</b>	<b>3</b>	<b>0</b>

Table 22 (Contd..)

## A - Panchayats

Sl. No.	Name of Panchayat	Ration shops (Nos)	Ration card Holders (Nos)	Maveli stores (Nos)	Neethi Stores	Haritha Stores	L.P.G. Connection (Nos)	L.P.G. Agencies (Nos)		
								Govt. Agency	Private Agency (Subsidized)	Non-Subsidized private agency
<b>I</b>	<b>2</b>	<b>3</b>	<b>4</b>	<b>5</b>	<b>6</b>	<b>7</b>	<b>8</b>	<b>9</b>	<b>10</b>	<b>11</b>
1	Kallara	16	6118	1	1				1	1
2	Manickal	18	5573							
3	Nallanadu	15	5573							
4	Nanniyode	15		1	1	1				
5	Pangode	14	5355	1	1					
6	Peringamala	20	7118	1	2	1			1	1
7	Pullampara	16	5465	1	1		21			
8	Vamanapuram	13	5293	1	1		105			1
<b>X</b>	<b>Vamanapuram</b>	<b>127</b>	<b>40495</b>	<b>6</b>	<b>7</b>	<b>2</b>	<b>126</b>	<b>0</b>	<b>2</b>	<b>3</b>
1	Chenmaruthy	11	4524	1	1					
2	Cherunniyoor	18	5535	1		1				
3	Edava	13	4865	1	1	1				1
4	Elakaman	15	5548		1	2				3
5	Mananipoor	13	4119	1	1					
6	Ottoor	10	3844	1	1	1				
7	Vettoor	10	3160	1		1				
<b>XI</b>	<b>Varkala</b>	<b>90</b>	<b>31595</b>	<b>6</b>	<b>5</b>	<b>6</b>	<b>0</b>	<b>0</b>	<b>0</b>	<b>4</b>
1	Aryanadu	19	6266	1	1	1	118			
3	Kuttichal	9	4084	1	1	1	85		1	
4	Poovachal	26	9584	1	1	1				
5	Tholikode	17	5842	1	1	1				2
6	Uzhamalakkal	11	4805	1	1	1				
7	Vellanadu	19	6989	2	1	2				
8	Vithura	17	6489	1	2	2				3
<b>XII</b>	<b>Vellanadu</b>	<b>118</b>	<b>44059</b>	<b>8</b>	<b>8</b>	<b>9</b>	<b>203</b>	<b>0</b>	<b>1</b>	<b>5</b>

Table 22 (Contd..)

## B - Blocks

Sl. No.	Name of Blocks	Ration shops (Nos)	Ration card Holders (Nos)	Maveli stores (Nos)	Neethi Stores	Haritha Stores	L.P.G. Connection (Nos)	L.P.G. Agencies (Nos)		
								Govt. Agency	Private Agency (Subsidized)	Non-Subsidized private agency
1	2	3	4	5	6	7	8	9	10	11
1	Athiyanoor	110	30886	5	4	8	327	2	5	0
2	Chirayinkeezhu	100	42084	6	9	2	183	0	0	0
3	Kazhakkuttom	48	3600	6	5	4	0	1	3	3
4	Kilimanoor	102	44065	8	7	3	684	1	2	0
5	Nedumangadu	50	21411	4	5	4	70	1	0	0
6	Nemom	119	46991	5	5	12	8695	3	5	3
7	Parassala	125	43919	5	4	2	1721	2	1	0
8	Perumkadavila	86	6660	3	7	5	4740	1	4	2
9	Typm rural	36	9146	1	2	8	5112	0	3	0
10	Vamanapuram	127	40495	6	7	2	126	0	2	3
11	Varkala	90	31595	6	5	6	0	0	0	4
12	Vellanadu	118	44059	8	8	9	203	0	1	5
	Total (Rural)	1111	364911	63	68	65	21861	11	26	20

## C - Municipalities/Corporations

1	2	3	4	5	6	7	8	9	10	11
1	Thiruvananthapuram									
2	Nedumangadu	31	11773	2	1	1		3	1	
3	Atingal	20	10680	1	1		3248		1	
4	Varkala	24	8118	1	1	2	6125	2	0	2
5	Neyyattinkara	39	18547	2	2	5	6415	1		4
	Total (Urban)	114	49118	6	5	8	15788	6	2	6
	Total (Rural)	1111	364911	63	68	65	21861	11	26	20
	District	1225	414029	69	73	73	37649	17	28	26

Table 23 (A) - MEDICAL INSTITUTIONS - ALLOPATHY

## A - Panchayats

Sl. No.	Name of Panchayat	Hospital						Dispensaries						Primary health Centres			Community Health Centre			Family Welfare Centre
		Government			Private			Government			Private			No.	Beds	Doctors	No.	Beds	Doctors	
		No.	Beds	Doctors	No.	Beds	Doctors	No.	Beds	Doctors	No.	Beds	Doctors							
I	2	3	4	5	6	7	8	9	10	11	12	13	14	15	16	17	18	19	20	21
1	Athiyanoor				4	48	4							1	20	4				
2	Kanjiramkulam				5	52	11							1		1				
3	Karimkulam																			
4	Kottukal				5	58	6				2		2	1		1				
5	Thiruvallam													1		1				1
6	Veganoor													1		1				1
7	Vizhinjam				7	64	8				2		2	1		2				1
I	Athiyanoor	0	0	0	21	222	29	0	0	0	4	0	4	5	20	9	0	0	0	2
1	Aanchuthengu				3	10	3				1		1	1						2
2	Azhoor	1	20	2				1						1		1				1
3	Chirayankeezhu	1	268	23	8									1	10	1				
4	Kadakavoor													1	25	3				
5	Kizhuvilam							1	3					1		1				
6	Mudackal				2		2							2		2				
7	Vakkom													1	30	3				
II	Chirayankeezhu	2	288	25	13	10	5	2	3	0	1	0	1	7	65	11	0	0	0	1
1	Andoorkonam				4	15	5							1	24	1				
2	Attipra													1		1				
3	Kadinamkulam							6						2	18	2				
4	Kazhakkuttom				3	165	24							3		3	1	18	4	1
5	Mangalapuram				2	45	3				4	20	3	1		1				
6	Pothencode													1		1				
7	Sreekaryam	1		2																
III	Kazhakkuttom	1	0	2	9	225	32	6	0	0	4	20	3	9	42	9	1	18	4	1

Table 23(A) (Contd..)

A - Panchayats

Sl. No.	Name of Panchayat	Hospital				Dispensaries				Primary health Centres			Community Health Centre			Family Welfare Centre				
		Government		Private		Government		Private		No.	Beds	Doctors	No.	Beds	Doctors					
		No.	Beds	Doctors	No.	Beds	Doctors	No.	Beds								Doctors			
1	2	3	4	5	6	7	8	9	10	11	12	13	14	15	16	17	18	19	20	21
1	Karavaram				1	30	3							1		1				
2	Kilimanoor				1	10	1				4		4	1		1				
3	Madavoor													2		2				
4	Nagaroor										3		2	1		1				1
5	Navaikulam				2									1		2				
6	Pallickal							1		1	2		2							
7	Pazhayakunnummel				2	56	12				3		3	1		1				
8	Pulimath.				4	196	22	1		1				1		1				
IV	Kilimannor	0	0	0	10	292	43	2	0	2	12	0	11	8	0	9	0	0	0	1
1	Anad				4	95	4							1		1				5
2	Aruvikkara													2		2				
3	Karakulam	1	4	1	5	37	5							1	10	1				
4	Panavoor													1	0	1				
5	Vembayam				3	27	5							1	0	1				
V	Nedumangadu	1	4	1	12	159	14	0	0	0	0	0	0	5	10	5	0	0	0	5
1	Balaranapuram				2									1	10	1				
2	Kaliyoor				3									2	40	3				
3	Malayankeezhu													1	58	2	7			7
4	Maranaboar										4		4	1		1				
5	Nemom	1		6						4										
6	Palichal				3	44	8	1		1	4		4	1		1				
7	Vilappil	1	50	3	4	60	7	1	26	4										
8	Vilavoorkal									0	1	0	2	1		1				
VI	Nemom	2	50	9	12	104	15	2	26	9	9	0	10	7	108	9	7	0	7	0

Table 23(A) (Contd..)

## A - Panchayats

Sl. No.	Name of Panchayat	Hospital						Dispensaries				Primary health Centres			Community Health Centre			Family Welfare Centre		
		Government			Private			Government		Private		No.	Bed s	Doc-tors	No.	Bed s	Doc-tors			
		No.	Bed s	Doc-tors	No.	Bed s	Doc-tors	No.	Bed s	Doc-tors										
I	2	3	4	5	6	7	8	9	10	11	12	13	14	15	16	17	18	19	20	21
1	Chenkal	1		1	1	25	2				3		3	1		1				
2	Karode													1		1				
3	Kulathoor													2		2				
4	Parassala	1	119	16		220	25													
5	Poovar													1	29	4				
6	Thirupuram													1		1				
VII	Parassala	2	119	17	1	245	27	0	0	0	3	0	3	6	29	9	0			
1	Amboory				1		1							2		2				
2	Aryancode										3		3	1		1				
3	Kallickadu										4	30	4	2		2				
4	Kollayil	1												1	10	1	0	0	0	0
5	Kunnathukal				2	204	23							1	10	1				
6	Ottasekharangal										3		3	1	50	3				
7	Perinkadavila							1		1	1	10	4							
8	Perumpazhuthur													1	10	1	0	0	0	0
9	Vellarada				5	230	25							1	18	3				
VIII	Perumkadavila	1	0	0	8	434	49	1	0	1	11	40	14	10	98	14	0			
1	Kadakkampally													1	6	1				
2	Kudappanakunnu													1		1				
3	Ulloor	1	508	10										1						
4	Vattiyooravu										1			1		1				
IX	Tvm-Rural	1	508	10	0	0	0	0	0	0	1	0	1	4	6	3	0			



Table 23(A) (Contd..)

A - Panchayats

Sl. No.	Name of Panchayat	Hospital						Dispensaries						Primary health Centres			Community Health Centre			Family Welfare Centre
		Government			Private			Government			Private			No.	Beds	Doc-tors	No.	Beds	Doc-tors	
		No.	Beds	Doc-tors	No.	Beds	Doc-tors	No.	Beds	Doc-tors	No.	Beds	Doc-tors							
1	2	3	4	5	6	7	8	9	10	11	12	13	14	15	16	17	18	19	20	21
1	Kallara				3	110	5													1
2	Manickal					0														1
3	Nallanadu					0								1	14	4				1
4	Nanniyode	1	65	2	5	74	5							1		1				1
5	Pangode					0		2	4	0	2		2							
6	Peringamala				4	22	4	1	1	2			2							
7	Pullampara					0								1	8	1				
8	Vamanapuram					0								1		1				
X	Vamanapuram	1	65	2	12	206	14	3	40	3	2		2	4	22	7				3
1	Chemmaruthy				3	25	6							1		1				
2	Cherunniyoor				1	3	1							1		1		1		
3	Edava				3	45	4	1	1	1				1	20	1				
4	Elakaman				4	55	5	1	1	1				1	6	1				
5	Manampoor				1	100	11													1
6	Ottoor													1		1				
7	Velloor				1	10	1							1		1	1			
XI	Varkala				13	238	28	2	0	2	0	0	0	6	26	6	1	1	1	1
1	Aryanadu	1		1	3	43	5							1	20	1				1
2	Kattakada				4	213	22							1		1				
3	Kuttichal				3	42	3							1		1				
4	Poovachal	1	35	2				5						2	20	2				
5	Tholikode				2	15	2				3		3	2		2				
6	Uzhamalakkal	1		1										1		1				
7	Vellanadu	1	30	8	3	17	3													
8	Vithura				5	36	8													1
XII	Vellanadu	4	65	12	20	366	43	5	0	0	3	0	3	8	40	8	0	0	0	2

Table 23(A) (Contd..)

Sl. No.	Name of Blocks	Hospital						Dispensaries						Primary health Centres			Community Health Centre			Family Welfare Centre			
		Government			Private			Government			Private			No.	Beds	Doc-tors	No.	Beds	Doc-tors		No.	Beds	Doc-tors
		No.	Beds	Doc-tors	No.	Beds	Doc-tors	No.	Beds	Doc-tors	No.	Beds	Doc-tors										
1	2	3	4	5	6	7	8	9	10	11	12	13	14	15	16	17	18	19	20	21	2		
1	Athivanoor	0	0	0	21	222	29	0	0	0	4	0	4	5	20	9	0	0	0	0	2		
2	Chirayinkeezhu	2	288	25	13	10	5	2	3	0	1	0	1	7	65	11	0	0	0	0	1		
3	Kazhakkuttom	1	0	2	9	225	32	6	0	0	4	20	3	9	42	9	1	18	4	1	1		
4	Kilimanor	0	0	0	10	292	43	2	0	2	12	0	11	8	0	9	0	0	0	0	1		
5	Nedumangadu	1	4	1	12	159	14	0	0	0	0	0	0	5	10	5	0	0	0	0	5		
6	Nemom	2	50	9	12	104	15	2	26	9	9	0	10	7	108	9	7	0	7	0	0		
7	Parassala	2	119	17	1	245	27	0	0	0	3	0	3	6	29	9	0	0	0	0	0		
8	Perumkadavila	1	0	0	8	434	49	1	0	1	11	40	14	10	98	14	0	0	0	0	0		
9	Tyym_rural	1	508	10	0	0	0	0	0	0	1	0	1	4	6	3	0	0	0	0	0		
10	Vamanapuram	1	65	2	12	206	14	3	40	3	2	0	2	4	22	7	0	0	0	0	3		
11	Varkala	0	0	0	13	238	28	2	0	2	0	0	0	6	26	6	1	1	1	1	1		
12	Vellanadu	4	65	12	20	366	43	5	0	0	3	0	3	8	40	8	0	0	0	0	2		
	Total (Rural)	15	1099	78	131	2501	299	23	69	17	50	60	52	79	466	99	9	19	12	16	16		

Sl. No.	Name of Municipalities/Corporations	Hospital						Dispensaries						Primary health Centres			Community Health Centre			Family Welfare Centre			
		Government			Private			Government			Private			No.	Beds	Doc-tors	No.	Beds	Doc-tors		No.	Beds	Doc-tors
		No.	Beds	Doc-tors	No.	Beds	Doc-tors	No.	Beds	Doc-tors	No.	Beds	Doc-tors										
1	2	3	4	5	6	7	8	9	10	11	12	13	14	15	16	17	18	19	20	21			
1	Thiruvananthapuram	12	4739	169	32		6	3	34	5			3	3		6							
2	Nedumangadu	1	225	18	5		6																
3	Attingal	1	60	4	8	240	23																
4	Varkala	1	412	13	1	63	7																
5	Neyyattinkara	1	64	5	8	240	27						3										
	Total (Urban)	16	5500	209	54	543	63	3	34	5	6	0	6	3	0	6	0	0	0	0	0	0	
	Total (Rural)	15	1099	78	131	2501	299	23	69	17	50	60	52	79	466	99	9	19	12	16	16	16	
	District	31	6599	287	185	3044	362	26	103	22	56	60	58	82	466	105	9	19	12	16	16	16	

C - Municipalities/Corporations

Table 23 (B) - MEDICAL INSTITUTIONS - AYURVEDA

## A - Panchayats

Sl. No.	Name of Panchayat	Hospital						Dispensaries					
		Government			Private			Government			Private		
		No.	Beds	Doctors	No.	Beds	Doctors	No.	Beds	Doctors	No.	Beds	Doctors
<b>I</b>	<b>2</b>	<b>3</b>	<b>4</b>	<b>5</b>	<b>6</b>	<b>7</b>	<b>8</b>	<b>9</b>	<b>10</b>	<b>11</b>	<b>12</b>	<b>13</b>	<b>14</b>
1	Athiyanoor									1			
2	Kanjirankulam											1	
3	Karimkulam						20						
4	Kottukal						2						
5	Thiruvallam												
6	Veganoor												
7	Vizhinjam						18				3	27	3
<b>I</b>	<b>Athiyanoor</b>	<b>0</b>	<b>0</b>	<b>0</b>	<b>0</b>	<b>0</b>	<b>40</b>	<b>0</b>	<b>0</b>	<b>1</b>	<b>3</b>	<b>28</b>	<b>3</b>
1	Anchuthengu	30	4				4						
2	Azhoor												
3	Chirayankeezhu												
4	Kadakavoor						2	1		1			
5	Kizhuvilam							1	20				
6	Mudackal							1		1			
7	Vakkom						2						
<b>II</b>	<b>Chirayankeezhu</b>	<b>30</b>	<b>4</b>	<b>0</b>	<b>0</b>	<b>0</b>	<b>8</b>	<b>3</b>	<b>20</b>	<b>2</b>	<b>0</b>	<b>0</b>	<b>0</b>
1	Andoorkonam												
2	Attipra												
3	Kadnanukulam												
4	Kazhakuttom												
5	Mangalapuram						5						
6	Pothencode						2	1		1			
7	Sreekaryam							1					
<b>III</b>	<b>Kazhakuttom</b>	<b>0</b>	<b>0</b>	<b>0</b>	<b>0</b>	<b>0</b>	<b>7</b>	<b>2</b>	<b>0</b>	<b>1</b>	<b>0</b>	<b>0</b>	<b>0</b>

Table 23(B) (Contd.)

## A - Panchayats

Sl. No.	Name of Panchayat	Hospital						Dispensaries					
		Government			Private			Government			Private		
		No.	Beds	Doctors	No.	Beds	Doctors	No.	Beds	Doctors	No.	Beds	Doctors
I	2	3	4	5	6	7	8	9	10	11	12	13	14
1	Karavaram					3		1		1			
2	Kilimanoor										5	25	8
3	Madavoor												
4	Nagaroor	30	7				15						
5	Navaikulam						6						
6	Pallickal						2						
7	Pazhayakunnummel												
8	Pulimath						4	1	15	1	1		1
IV	Kilimannor	30	7	0	0	3	27	2	15	2	6	25	9
1	Anad							1	25	3			
2	Aruvikkara							1		1	4		4
3	Karakulam						13	1	3	1			
4	Panavoor											1	1
5	Vembayam						1						
V	Nedumangadu	0	0	0	0	0	14	3	28	5	4	1	5
1	Balarampuram						3						
2	Kalliyoor						12						
3	Malayankesazu												
4	Maranalloor												
5	Nemom						2						
6	Pallichal												
7	Vilappil												
8	Vilavoorkal							1		1	1		1
VI	Nemom	0	0	0	0	0	17	1	0	1	1	0	1

Table 23(B) (Contd..)

## A - Panchayats

Sl. No.	Name of Panchayat	Hospital						Dispensaries					
		Government			Private			Government			Private		
		No.	Beds	Doctors	No.	Beds	Doctors	No.	Beds	Doctors	No.	Beds	Doctors
I	2	3	4	5	6	7	8	9	10	11	12	13	14
1	Chenkal										1		
2	Karode												
3	Kulathoor												
4	Parassala							1	30	3	1	3	2
5	Poovar												
6	Thirupuram												
VII	Parassala	0	0	0	0	0	0	1	30	3	2	3	3
1	Amboory												
2	Aryancode						2						
3	Kallickadu						4	1		1			
4	Kollayil						4						
5	Kumathukal						1						
6	Ottasekharamangalam						5						
7	Perinkadavila						4						
8	Perumpazhuthur												
9	Vellarada			2		2	8						
VIII	Perumkadavila	0	0	2	0	2	28	1	0	1	0	0	0
1	Kadakampally												
2	Kudappanakunnu							1					
3	Ulloor												
4	Vattiyoorkavu												
IX	Tvm-Rural	0	0	0	0	0	0	1	0	0	0	0	0

Table 23(B) (Contd..)

## A - Panchayats

Sl. No.	Name of Panchayat	Hospital						Dispensaries					
		Government			Private			Government			Private		
		No.	Beds	Doctors	No.	Beds	Doctors	No.	Beds	Doctors	No.	Beds	Doctors
1	2	3	4	5	6	7	8	9	10	11	12	13	14
1	Kallara	40	3					1				2	2
2	Manickal	36	5					1					
3	Nallanadu												
4	Nanniyode						5						
5	Pangode						5						
6	Peringamala						3						
7	Pullampara						3	1					
8	Vamanapuram						4						
X	Vamanapuram	76	8	0	0	0	20	3	0	0	0	2	2
1	Cherumaruthy												
2	Cherunniyoor						4						
3	Edava						6						
4	Elakaman												
5	Manampoor	24	4			2							
6	Ottoor							1	12	1			
7	Vettoor												
XI	Varkala	24	4	0	0	2	10	1	12	1	0	0	0
1	Aryanadu												
2	Kattakada						2						
3	Kuttichal	1					1		1	10	2		
4	Poovachal						2	1		1			
5	Tholikkode												
6	Uzhamalakkal												
7	Vellanadu												
8	Virthura	65	5								2		2
XII	Vellanadu	66	5	0	0	0	5	1	1	11	4	0	2

Table 23(B) (Contd..)

Sl. No.	Name of Blocks	Hospital						Dispensaries					
		Government			Private			Government			Private		
		No.	Beds	Doctors	No.	Beds	Doctors	No.	Beds	Doctors	No.	Beds	Doctors
1	2	3	4	5	6	7	8	9	10	11	12	13	14
1	Athiyanoor	0	0	0	0	0	40	0	0	1	3	28	3
2	Chirayinkeezhu	30	4	0	0	0	8	3	20	2	0	0	0
3	Kazhakkuttom	0	0	0	0	0	7	2	0	1	0	0	0
4	Kilimanoor	30	7	0	0	3	27	2	15	2	6	25	9
5	Nedumangadu	0	0	0	0	0	14	3	28	5	4	1	5
6	Nemom	0	0	0	0	0	17	1	0	1	1	0	1
7	Parassala	0	0	0	0	0	0	1	30	3	2	3	3
8	Perumkadavila	0	0	2	0	2	28	1	0	1	0	0	0
9	Typpu rural	0	0	0	0	0	0	1	0	0	0	0	0
10	Vamanapuram	76	8	0	0	0	20	3	0	0	0	2	2
11	Varkala	24	4	0	0	2	10	1	12	1	0	0	0
12	Vellanadu	66	5	0	0	0	5	1	1	11	4	0	2
	<b>Total (Rural)</b>	226	28	2	0	7	176	19	106	28	20	59	25

C - Municipalities/Corporations

Sl. No.	Name of Municipalities/Corporations	Hospital						Dispensaries					
		Government			Private			Government			Private		
		No.	Beds	Doctors	No.	Beds	Doctors	No.	Beds	Doctors	No.	Beds	Doctors
1	2	3	4	5	6	7	8	9	10	11	12	13	14
1	Thiruvananthapuram	4	1	4				1	210		1		
2	Nedumangadu										2	10	2
3	Attingal						5						
4	Varkala						1	2	70	9	2	8	3
5	Neyyattinkara	4	1	4	0	0	6	3	280	9	5	18	5
	<b>Total (Urban)</b>	226	28	2	0	7	176	19	106	28	20	59	25
	<b>Total (Rural)</b>	230	29	6	0	7	182	22	386	37	25	77	30
	<b>District</b>												

Table 23 (C) - MEDICAL INSTITUTIONS - HOMOEOPATHY

## A - Panchayats

Sl. No.	Name of Panchayat	Hospital						Dispensaries					
		Government			Private			Government			Private		
		No.	Beds	Doctors	No.	Beds	Doctors	No.	Beds	Doctors	No.	Beds	Doctors
<b>I</b>	<b>2</b>	<b>3</b>	<b>4</b>	<b>5</b>	<b>6</b>	<b>7</b>	<b>8</b>	<b>9</b>	<b>10</b>	<b>11</b>	<b>12</b>	<b>13</b>	<b>14</b>
1	Athiyanoor							1		1			
2	Kanjiramkulam							1		1			2
3	Karimkulam												
4	Kottukal							1		1			
5	Thiruvallam							1					
6	Veganoor												
7	Vizhinjam							1	1				
<b>I</b>	<b>Athiyanoor</b>	<b>0</b>	<b>0</b>	<b>0</b>	<b>0</b>	<b>0</b>	<b>0</b>	<b>5</b>	<b>1</b>	<b>3</b>	<b>2</b>	<b>0</b>	<b>2</b>
1	Anchuthengu							1		1			
2	Azhoor							1					
3	Chirayankeezhu							1		1			
4	Kadakavoor							1	15	1			
5	Kizhuvilam							1		1			
6	Mudackal	<b>1</b>		<b>1</b>									
7	Vakkom							1		1			
<b>II</b>	<b>Chirayankeezhu</b>	<b>1</b>	<b>0</b>	<b>1</b>	<b>0</b>	<b>0</b>	<b>0</b>	<b>6</b>	<b>15</b>	<b>4</b>	<b>0</b>	<b>0</b>	<b>0</b>
1	Andoorkonam			2				1		1			
2	Attipra												
3	Kadinamkulam												
4	Kazhakkuttom							1		1			1
5	Mangalapuram				1		2	1		1			
6	Pothencode				1		1						
7	Sreekaryam												
<b>III</b>	<b>Kazhakkuttom</b>	<b>2</b>	<b>0</b>	<b>2</b>	<b>2</b>	<b>2</b>	<b>2</b>	<b>3</b>	<b>0</b>	<b>3</b>	<b>1</b>	<b>0</b>	<b>1</b>



Table 23(C) (Contd.)

A - Panchayats

Sl. No.	Name of Panchayat	Hospital						Dispensaries					
		Government			Private			Government			Private		
		No.	Beds	Doctors	No.	Beds	Doctors	No.	Beds	Doctors	No.	Beds	Doctors
I	2	3	4	5	6	7	8	9	10	11	12	13	14
1	Karavaram				1								
2	Kilimanoor												
3	Madavoor				4								
4	Nagaroor												
5	Navaikulam				1								1
6	Pallickal												
7	Pazhayakunnummel												
8	Pulimath	1	0	1	3	0	3	4	0	4	5	0	2
IV	Kilimannor	1	0	1	4	0	4	5	0	5	2	0	2
1	Anad							1		1			1
2	Arivikkara				5								2
3	Karakulam	1	25	2			5				2		2
4	Panavoor							1			3	10	3
5	Vembayam												
V	Nedumangadu	1	25	2	5	0	5	3	0	2	6	10	6
1	Balarampuram							1		1	3		3
2	Kalliyoor												
3	Malayankeezhu				3		3						
4	Maranalloor							1		1	2		2
5	Nemom												
6	Pallichal							1		1	4		4
7	Vilappil										2		2
8	Vilavoorkal												
VI	Nemom	0	0	0	3	0	3	3	0	3	11	0	11

Table 23(C) (Contd..)

## A - Panchayats

Sl. No.	Name of Panchayat	Hospital						Dispensaries					
		Government			Private			Government			Private		
		No.	Beds	Doctors	No.	Beds	Doctors	No.	Beds	Doctors	No.	Beds	Doctors
1	2	3	4	5	6	7	8	9	10	11	12	13	14
1	Chenkall							1			1		1
2	Karode												
3	Kulathoor												
4	Parassala					10	10	2		2			6
5	Poovar	1		1									
6	Thirupuram												
VII	Parassala	1	0	1	0	10	10	3	0	3	1	0	7
1	Amboory	1		1							1		
2	Aryancode												
3	Kalikkadu										1		1
4	Kollayil						1						
5	Kunnathukal										4		4
6	Ottasekharangalam	0									1		1
7	Perinkadavila	2						1					
8	Perumpazhuthur												
9	Vellarada												
VIII	Perumkadavila	3	0	1	0	0	1	1	0	0	6	0	6
1	Kadakampally												
2	Kudappanakunnu	1		1									
3	Ulloor												
4	Vattiyookavu												
IX	Tvm-Rural	1	0	1	0	0	0	0	0	0	2	0	2

Table 23(C) (Contd..)

A - Panchayats

Sl. No.	Name of Panchayat	Hospital				Dispensaries							
		Government		Private		Government		Private					
		No.	Beds	Doctors	No.	Beds	Doctors	No.	Beds	Doctors			
1	2	3	4	5	6	7	8	9	10	11	12	13	14
1	Kallara												
2	Manickal												
3	Nallanadu												
4	Nanniyode												
5	Pangode							1		1	5		5
6	Peringamala												
7	Pullampara						1						
8	Vamanapuram							1		1	3		3
X	Vamanapuram	0	0	0	0	0	1	2	0	2	8	0	8
1	Chemmaruthy	1		1									
2	Cherunniyoor												
3	Edava				2		2						
4	Elakaman							1		1	1		1
5	Mananipoor												
6	Ottoor												
7	Vettoor												
XI	Varkala	1	0	1	2	0	2	1	0	1	1	0	1
1	Aryanadu							1		1	3		3
2	Kattakada												
3	Kuttichal							1		1	1		1
4	Poovachal				1	0	1						
5	Tholikode				1		1						
6	Uzhamalakkal												
7	Vellanadu												
8	Vithura				6		6	2		2			
XII	Vellanadu	0	0	0	8	0	8	4	0	4	4	0	4

Table 23(C) (Contd.)

## B - Blocks

Sl. No.	Name of Blocks	Hospital						Dispensaries					
		Government			Private			Government			Private		
		No.	Beds	Doctors	No.	Beds	Doctors	No.	Beds	Doctors	No.	Beds	Doctors
1	2	3	4	5	6	8	9	10	11	12	13	14	
1	Athiyanoor	0	0	0	0	0	5	1	3	2	0	2	
2	Chirayinkeezhu	1	0	1	0	0	6	15	4	0	0	0	
3	Kazhakkuttom	2	0	2	2	2	3	0	3	1	0	1	
4	Kilimanoor	1	0	1	4	4	5	0	5	2	0	2	
5	Nedumangadu	1	25	2	5	0	3	0	2	6	10	6	
6	Nemom	0	0	0	3	0	3	0	3	11	0	11	
7	Parassala	1	0	1	0	10	3	0	3	1	0	7	
8	Perunkadavila	3	0	1	0	0	1	0	0	6	0	6	
9	Typu rural	1	0	1	0	0	0	0	0	2	0	2	
10	Vamanapuram	0	0	0	0	0	2	0	2	8	0	8	
11	Varkala	1	0	1	2	0	1	0	1	1	0	1	
12	Vellanadu	0	0	0	8	0	4	0	4	4	0	4	
	<b>Total (Rural)</b>	11	25	10	24	12	36	16	30	44	10	50	

## C - Municipalities/Corporations

Sl. No.	Name of Municipalities/Corporations	Hospital						Dispensaries					
		Government			Private			Government			Private		
		No.	Beds	Doctors	No.	Beds	Doctors	No.	Beds	Doctors	No.	Beds	Doctors
1	2	3	4	5	6	8	9	10	11	12	13	14	
1	Thiruvananthapuram												
2	Nedumangadu						1		1	3		3	
3	Attingal	1	34	3						3		3	
4	Varkala						1	12	3	1			
5	Neyyattinkara			0	1	3	1	1	1	3		3	
	<b>Total (Urban)</b>	1	34	3	1	3	3	12	5	10	0	9	
	<b>Total (Rural)</b>	11	25	10	24	12	36	16	30	44	10	50	
	<b>District</b>	12	59	13	25	15	37	28	35	54	10	59	

Table 23 (D) - MEDICAL INSTITUTIONS - VETERINARY

## A - Panchayats

Sl. No	Name of Panchayat	Veterinary Hospitals (Nos)	Mobile Units (Nos)	Sl. No	Name of Panchayat	Veterinary Hospitals (Nos)	Mobile Units (Nos)
1	2	3	4	1	2	3	4
1	Athiyanoor			1	Karavaram	1	
2	Kanjiramkulam	1		2	Kilimanoor		
3	Karimkulam			3	Madavoor	1	
4	Kottukal	1		4	Nagaroor		
5	Thiruvallam	1		5	Navaikulam	1	
6	Veganoor	1		6	Pallickal	2	
7	Vizhinjam			7	Pazhayakunnummel	1	
1	<b>Athiyanoor</b>	4		8	Pulimath	3	
1	Anchnthengu	1		<b>IV</b>	<b>Kilimannor</b>	9	
2	Azhoor			1	Anaad	1	
3	Chirayankeezhu	2		2	Aruvikkara		
4	Kadakavoor	1		3	Karakulam		
5	Kizhuvilam	1		4	Panavoor	2	
6	Mudackal			5	Vembayam	1	
7	Vakkom	1		<b>V</b>	<b>Nedumangadu</b>	4	
<b>II</b>	<b>Chirayankeezhu</b>	6		1	Balarampapuram	1	
1	Andoorikonam			2	Kalliyoor	1	
2	Attipra			3	Malayankeezhu	2	
3	Kadinankulam	1		4	Maranalloor	1	
4	Kazhakuttom	1		5	Nemom	3	
5	Mangalapuram	2		6	Pallichal	1	
6	Pothencode	4		7	Vilappil	1	
7	Sreekaryam	3		8	Vilavoorkal	1	
<b>III</b>	<b>Kazhakuttom</b>	11		<b>VI</b>	<b>Nemom</b>	11	

(Table 23 D contd.)

1	Chenkai	2	1	1	Kallara	
2	Karode	1			Manickal	1
3	Kulathoor				Nallanadu	1
4	Parassala				Nanniyode	3
5	Poovar	1			Pangode	1
6	Thirupuram				Peringamala	
<b>VII</b>	<b>Parassala</b>	4			Pullampara	1
1	Amboory	1			Vamanapuram	1
2	Aryancode				<b>Vamanapuram</b>	8
3	Kalilikadu	1			Chemmaruthy	
4	Kollayil				Cherunniyoor	1
5	Kunnathukal	6			Edava	1
6	Ottasekharangalam	1			Elakaman	1
7	Perinkadavila	1			Mananipoor	3
8	Perumpazhuthur				Ottoor	1
9	Vellarada	1			Vettoor	1
<b>VIII</b>	<b>Perunkadavila</b>	11			<b>Varkala</b>	8
1	Kadakampally				Aryanadu	1
2	Kudappanakunnu	2			Kattakada	1
3	Ulloor				Kuttiachal	1
4	Vattiyoor kavu	1			Poovachal	1
<b>IX</b>	<b>Tvm-Rural</b>	3			Tholikode	1
					Uzhamalakkal	1
					Vellanadu	1
					Vithura	1
					<b>Vellanadu</b>	8
					<b>XII</b>	

(Table 23 D contd.)

## C - Municipalities/Corporations

Sl. No	Name of Municipalities/Corporations	Veterinary Hospitals (Nos)	Mobile Units (Nos)
1	Athiyanoor	4	
2	Chirayinkeezhu	6	
3	Kazhakkuttom	11	
4	Kilimanoor	9	
5	Nedumangadu	4	
6	Nemom	11	
7	Parassala	4	
8	Perumkadavila	11	
9	Typin rural	3	
10	Vamanapuram	8	
11	Varkala	8	
12	Vellanadu	8	
	<b>Total (Rural)</b>	<b>87</b>	

Sl. No	Name of Municipalities/Corporations	Veterinary Hospitals (Nos)	Mobile Units (Nos)
1	Thiruvananthapuram	2	
2	Nedumangadu	1	
3	Attingal		
4	Varkala	1	
5	Neyyattinkara	2	
	<b>Total (Urban)</b>	<b>6</b>	
	<b>Total (Rural)</b>	<b>87</b>	
	<b>District</b>	<b>93</b>	

**Table 24 - SOCIAL & CULTURAL INSTITUTIONS**

**A - Panchayats**

Sl. No.	Name of Panchayat	Public Library	Reading room	Angama vady	Balavad y	Adult education centre	Community halls	Sports clubs	Arts clubs	Community radio sets	Community TV sets	Cinema Theatres	
												Nos.	Seating Capacity
<b>I</b>	<b>2</b>	<b>3</b>	<b>4</b>	<b>5</b>	<b>6</b>	<b>7</b>	<b>8</b>	<b>9</b>	<b>10</b>	<b>11</b>	<b>12</b>	<b>13</b>	<b>14</b>
1	Athiyanoor	6	6	12				4	2	11	2		
2	Kanjirankulam		2	12		5	1		2		3	1	480
3	Karimkulam											3	850
4	Kottukal	9	9	18	11	3		10	14	4	5	1	216
5	Thiruvallam		8	19	1			12		4		1	
6	Veganoor			24								1	
7	Vizhinjam	7	4	22	12		1	12	12	6	4	2	1074
<b>I</b>	<b>Athiyanoor</b>	<b>22</b>	<b>29</b>	<b>107</b>	<b>24</b>	<b>8</b>	<b>2</b>	<b>38</b>	<b>30</b>	<b>25</b>	<b>14</b>	<b>8</b>	<b>2620</b>
1	Anchuthengu	1	2	9	1			4	4	6	5	1	250
2	Azhoor	6	17	17		3	1	20	20	1	8	1	100
3	Chirayankeezhu	4	9	19	1		2	4	4	3	2	3	1450
4	Kadakavoor	2	5	18	1	1		6	5	4	3	4	2050
5	Kizhuvilam	3	10	17			1	15	15		14		
6	Mudackal	6	2	27				7	4		11		
7	Vakkom	3	5	11	1			7	5	4	3	1	405
<b>II</b>	<b>Chirayankeezhu</b>	<b>25</b>	<b>50</b>	<b>118</b>	<b>4</b>	<b>4</b>	<b>4</b>	<b>63</b>	<b>57</b>	<b>18</b>	<b>46</b>	<b>10</b>	<b>4255</b>
1	Andoorkonam		5				1	18					
2	Attipra	2	2										
3	Kadinamkulam	6	10	15			2	4		4	4	2	
4	Kazhakuttom	1	4	31		3	2	6	10				750
5	Mangalapuram	4	6	21			2	21	6	2	4	3	1705
6	Pothencode	9	9	13	12		1	11	25			2	950
7	Sreekaryam		3	12	6			18	5			3	
<b>III</b>	<b>Kazhakuttom</b>	<b>22</b>	<b>39</b>	<b>92</b>	<b>18</b>	<b>3</b>	<b>8</b>	<b>78</b>	<b>46</b>	<b>6</b>	<b>8</b>	<b>12</b>	<b>3405</b>



Table 24 (Contd..)

## A - Panchayats

Sl. No.	Name of Panchayat	Public Library	Reading room	Angana-vady	Balavady	Adult education centre	Community halls	Sports clubs	Arts clubs	Community radio sets	Community TV sets	Cinema Theatres	
												Nos.	Seating Capacity
I	2	3	4	5	6	7	8	9	10	11	12	13	14
1	Karavaram	3	4	18	5	3	1	2	2			1	500
2	Kilimanoor		5	8	8		2	9	10	6	8	1	500
3	Madavoor	4	4	16		3	1				5		
4	Nagaroor	18	10	15	5			15	10	16	10		
5	Navaikulam	7	5	30		3		4	4		9	2	725
6	Pallickal	5	5	9	2	1	3	1	2	15			
7	Pazhayakunnummel	5	5	13		3	1	5	5	1	10	2	820
8	Pulimath	5	5	22				12	13		9	1	400
IV	Kilimannor	47	43	131	20	13	8	48	46	23	66	7	2945
1	Anad	10	9		7	3	3	53			3	1	
2	Aruvikkara	5	2	9	2	3	12	8	10			1	298
3	Karakulam	4	8	13	7	1	1	12	10			1	450
4	Panavoor	2	14		6	3	1	18	18	1	5	1	200
5	Vembayam	7	2		3	3	4	5	33		8	1	250
V	Nedumangadu	28	35	22	25	13	21	96	71	1	16	5	1198
1	Balarapuram	1	13	16	1			3	5			2	958
2	Kalliyoor	7				5			1		1		
3	Malayankesazu	3	8	16		3		8	8		4	2	539
4	Maralloor	4	8	17	1	3	1	29		7	2	1	250
5	Nemom	6	3	16	3	2	1	12	6	4	1		
6	Pallichal		12	15	1	3		1	3		2		
7	Vilappil	1	1	24				15	15	1	4	1	500
8	Vilavookal	1	1	10				15	15	1	3	1	400
VI	Nemom	23	46	114	6	16	2	83	53	13	17	7	2647

Table 24 (Contd..)

## A - Panchayats

Sl. No.	Name of panchayats	Public Library	Reading room	Angana-vady	Balavady	Adult education centre	Community halls	Sports clubs	Arts clubs	Community radio sets	Community TV sets	Cinema Theatres	
												Nos.	Seating Capacity
I	2	3	4	5	6	7	8	9	10	11	12	13	14
1	Chenkai	3	3		16	3	1	10	12	1			
2	Karode	7			4			9					
3	Kulathoor	1	7		24	4		6	4		15		
4	Parassala	8	19	39	70	2	4	28	20	16	10	7	2695
5	Poovar	1	2		20	3		4	3		9	2	
6	Thirepuram	1	4		18		3	10	10		2	1	175
VII	Parassala	21	35	39	152	12	8	67	49	17	37	10	2870
1	Amboory	2	2	9									734
2	Aryancode	4	7	12		1		4	2	2	8		
3	Kallikadu	1	2	10	1	3	3	7	8	1	11	1	300
4	Kollayil	2	7	11	2	3	4	6	5	3	2		
5	Kunnathukal	5	10	13	10	3	2	12	21	3	7	2	450
6	Ottasekharangalam	2	4	13			2	10	5	8	5	1	240
7	Perinkadavila	7	7	12	1	3	1	10	10	1	9		
8	Perumpazhuthur												
9	Vellarada	5	5	15			1	2	4		2	3	1820
VIII	Perumkadavila	28	44	95	14	13	13	51	55	18	44	7	3544
1	Kadakampally	1	2	21									
2	Kudappanakunnu	7	13	33	2	3	2	11					
3	Ulloor												
4	Vattiyoor kavu	1	6	32	1	13	2	8	8	0	2	1	250
IX	Tvm-Rural	9	21	86	3	16	4	19	8	0	2	1	250

Table 24 (Contd..)

## A - Panchayats

Sl. No.	Name of Municipalities/Corporations	Public Library	Reading room	Anganvady	Balavady	Adult education centre	Community halls	Sports clubs	Arts clubs	Community radio sets	Community TV sets	Cinema Theatres	
												Nos.	Seating Capacity
1	2	3	4	5	6	7	8	9	10	11	12	13	14
1	Kallara	10	10	24	1	1		5	12		7	3	1055
2	Manickal	5	5	32		2		15	16		8	1	450
3	Nallanadu	7		23				4	4			2	
4	Nanniyode	9	10	27		2	2	16	18		23	1	550
5	Pangode	5	5	29	29	3	1	7	7		8	2	732
6	Peringamala	6	6	35		3	2	42	42		37		
7	Pullampara		3	24			1	3	4	16	11		
8	Vamanapuram	6		19				4	6	12	7	1	300
X	Vamanapuram	48	39	213	30	11	6	96	109	28	101	10	3087
1	Chenmaruthy	2	2	15	2				2		4		
2	Cherunniyoor	4	4	10		3		6	5	4	3		
3	Edava	7	3	16		3	1	7		2	4		
4	Elakaman	4	1	15		1		10		4	6	2	652
5	Manampoor	4	4	10	2	3		6	6	1	10		
6	Ottoor	3	4	8	1			3	2			1	175
7	Vettoor	2	1	14			1	5	3		2	1	350
XI	Varkala	26	19	88	5	10	2	37	18	11	29	4	1177
1	Aryanadu	3	2	2	8			33		5	9	1	350
2	Kattakada	1	10		4	2	4	12	12	6	18	3	1450
3	Kuttichal	3	3		7		1	20	6	3	5	1	300
4	Poovachal	3	3	2	2		2	30		2	14		
5	Tholikode		2		7	2	1	3	3	5	6	1	500
6	Uzhamalakkal		2	2				6					
7	Vellanadu	4	4		6			35				1	292
8	Vithura	2	5		7	2	1	6	6	3	8	1	550
XII	Vellanadu	16	31	6	41	6	9	145	27	24	60	8	3442

Table 24 (Contd..)

Sl. No.	Name of blocks	Public Library	Reading room	Angana-vady	Balavad y	Adult education centre	Community halls	Sports clubs	Arts clubs	Community radio sets	Community TV sets	Cinema Theatres	
												Nos.	Seating Capacity
1	2	3	4	5	6	7	8	9	10	11	12	13	14
1	Athiyanoor	22	29	107	24	8	2	38	30	25	14	8	2620
2	Chirayinkeezhu	25	50	118	4	4	4	63	57	18	46	10	4255
3	Kazhakkuttom	22	39	92	18	3	8	78	46	6	8	12	3405
4	Kilimanoor	47	43	131	20	13	8	48	46	23	66	7	2945
5	Nedumangadu	28	35	22	25	13	21	96	71	1	16	5	1198
6	Nemom	23	46	114	6	16	2	83	53	13	17	7	2647
7	Parassala	21	35	39	152	12	8	67	49	17	37	10	2870
8	Perumkadavila	28	44	95	14	13	13	51	55	18	44	7	3544
9	Tyym rural	9	21	86	3	16	4	19	8	0	2	1	250
10	Vamanapuram	48	39	213	30	11	6	96	109	28	101	10	3087
11	Varkala	26	19	88	5	10	2	37	18	11	29	4	1177
12	Vellanadu	16	31	6	41	6	9	145	27	24	60	8	3442
	<b>Total (Rural)</b>	<b>315</b>	<b>431</b>	<b>1111</b>	<b>342</b>	<b>125</b>	<b>87</b>	<b>821</b>	<b>569</b>	<b>184</b>	<b>440</b>	<b>89</b>	<b>31440</b>

## C - Municipalities/Corporations

Sl. No.	Name of Municipalities/Corporations	Public Library	Reading room	Angana-vady	Balavad y	Adult education centre	Community halls	Sports clubs	Arts clubs	Community radio sets	Community TV sets	Cinema Theatres	
												Nos.	Seating Capacity
1	2	3	4	5	6	7	8	9	10	11	12	13	14
1	Thiruvananthapuram	1											
2	Nedumangadu	6	3	44			6	20	16	4	7	4	800
3	Attungal	4	11	17	5		8	1	7		7	4	2778
4	Varkala	6	10	6	1		1	6	5	2	1	4	2985
5	Neyyattinkara	8	12	47	12		1	1	12	18	17	3	
	<b>Total (Urban)</b>	<b>25</b>	<b>36</b>	<b>114</b>	<b>18</b>	<b>0</b>	<b>16</b>	<b>28</b>	<b>40</b>	<b>24</b>	<b>32</b>	<b>15</b>	<b>6563</b>
	<b>Total (Rural)</b>	<b>315</b>	<b>431</b>	<b>1111</b>	<b>342</b>	<b>125</b>	<b>87</b>	<b>821</b>	<b>569</b>	<b>184</b>	<b>440</b>	<b>89</b>	<b>31440</b>
	<b>District</b>	<b>340</b>	<b>467</b>	<b>1225</b>	<b>360</b>	<b>125</b>	<b>103</b>	<b>849</b>	<b>609</b>	<b>208</b>	<b>472</b>	<b>104</b>	<b>38003</b>

Table 25 - SCHEDULE CASTE &amp; SCHEDULE TRIBE COLONIES

Sl. No	Name of Panchayat	Schedule Caste				Schedule Tribe				Total						
		Colo- nies	Hous es	Elect ri- fied hous es	Hous es with water conn ectio ns	Colo- nies	Hous es	Elect ri- fied hous es	Hous es with water conn ectio ns	Colo- nies	Hous es	Elect ri- fied hous es	Hous es with water conn ectio ns	Hous e With Latri ne		
<b>I</b>	<b>2</b>	<b>3</b>	<b>4</b>	<b>5</b>	<b>6</b>	<b>7</b>	<b>8</b>	<b>9</b>	<b>10</b>	<b>11</b>	<b>12</b>	<b>13</b>	<b>14</b>	<b>15</b>	<b>16</b>	<b>17</b>
1	Athiyanoor	4	476	268		324						4	476	268		324
2	Kanjiramkulam	1	79	79		79						1	79	79		79
3	Karimkulam															
4	Kottukal	18	559	510		410						18	559	510		410
5	Thiruvallam	15										15				
6	Veganoor	18	672	260	145		1	20				19	692	260	145	
7	Vizhinjam	16	449	406		336						16	449	406		336
I	<b>Athiyanoor</b>	<b>72</b>	<b>2235</b>	<b>1523</b>	<b>145</b>	<b>1149</b>	<b>1</b>	<b>20</b>	<b>0</b>	<b>0</b>	<b>0</b>	<b>73</b>	<b>2255</b>	<b>1523</b>	<b>145</b>	<b>1149</b>
1	Anchuthengu	1	85	59	35	60	1	70	45	30	55	2	155	104	65	115
2	Azhoor	5	1100	720								5	1100	720		
3	Chirayankeezhu	5	188	180	150	150						5	188	180	150	150
4	Kadakavoor	4	158	120	80	80						4	158	120	80	80
5	Kizhuvilam	2	55	20		20						2	55	20		20
6	Mudackal	44	987	541		663						44	987	541		663
7	Vakkom	2	130	115	75	75						2	130	115	75	75
II	<b>Chirayankeezhu</b>	<b>63</b>	<b>2703</b>	<b>1755</b>	<b>340</b>	<b>1048</b>	<b>1</b>	<b>70</b>	<b>45</b>	<b>30</b>	<b>55</b>	<b>64</b>	<b>2773</b>	<b>1800</b>	<b>370</b>	<b>1103</b>
1	Andoorkonam	22	1037	1	956	580						22	1037	1	956	580
2	Attipra															
3	Kadinamkulam	3	70	70		70						3	70	70		70
4	Kazhakuttom	13	3					1				13	4			
5	Mangalapuram	9	478	452								9	478	452		
6	Pothencode	12	245	245		180						12	245	245		180
7	Sreekaryam	15										15				
III	<b>Kazhakuttom</b>	<b>74</b>	<b>1833</b>	<b>768</b>	<b>956</b>	<b>830</b>	<b>0</b>	<b>1</b>	<b>0</b>	<b>0</b>	<b>0</b>	<b>74</b>	<b>1834</b>	<b>768</b>	<b>956</b>	<b>830</b>

Table 25 (Contd..)

## A - Panchayats

(In Nos.)

Sl. No	Name of Panchayat	Schedule Caste.				Schedule Tribe				Total						
		Colo- nies	Hous es	Electr i-fied house s	Hous es with water conne ctions	Hous es With Latri ne	Colo- nies	Hous es	Electr i-fied house s	Hous es with water conne ctions	Colo- nies	Hous es	Electr i-fied house s	Hous es with water conne ctions		
I	2	3	4	5	6	7	8	9	10	11	12	13	14	15	16	17
1	Karavaram	3	420	420								3	420	420		
2	Kilimannor	5	24	311	4	384						5	24	311	4	384
3	Madavoor	16	425	400		425						16	425	400		425
4	Nagaroor	4	288	124		162						4	288	124		162
5	Navaiknlam	55	1115	786		892		20	9		9	55	1135	795		901
6	Pallickal	3	800	480		800						3	800	480		800
7	Pazhayakunnummel	4	1096	816		918		8	6		7	4	1104	822		925
8	Pulimath	6	490	310		350		7	4		7	6	497	314		357
IV	Kilimannor	96	4658	3647	4	3931	0	35	19	0	23	96	4693	3666	4	3954
1	Anad	10	266	120		162						10	266	120		162
2	Aruvikkara	15	306	165								15	306	165		
3	Karakulam		453	388		453		4	3		4	0	457	391		457
4	Panavoor	9	380	170		265	2	121	11	0	4	11	501	181	0	269
5	Vembayam	17					2					19				
V	Nedumangadu	51	1405	843	0	880	4	125	14	0	8	55	1530	857	0	888
1	Balarampuram	11	407	197		229						11	407	197		229
2	Kalliyoor	13	294	293								13	294	293		
3	Malayankeezhu	15	284	226	146	218						15	284	226	146	218
4	Maranaloor	18	494	297			4	30				22	524	297		
5	Nemom	7	140	140		140						7	140	140		140
6	Pallichal	4	221	90	2	151						4	221	90	2	151
7	Vilappil	5	240	112		86	2	64	24		20	7	304	136		106
8	Vilavoorkal	9	228	106		40						9	228	106		40
VI	Nemom	82	2308	1461	148	864	6	94	24	0	20	88	2402	1485	148	884

Table 25 (Contd.)

A - Panchayats

(In Nos.)

Sl. No	Name of Panchayat	Schedule Caste				Schedule Tribe				Total						
		Colo-nies	Hous-es	Electr-i-fied house-s	Hous-es with water conne-ctions	Hous-es With Latrin-e	Colo-nies	Hous-es	Electr-i-fied house-s	Hous-es with water conne-ctions	Colo-nies	Hous-es	Electr-i-fied house-s	Hous-es with water conne-ctions		
I	2	3	4	5	6	7	8	9	10	11	12	13	14	15	16	17
1	Chenkai	11	369	339	8	287						11	369	339	8	287
2	Karode	13	523	90								13	523	90		
3	Kulathoor		120	77		60							120	77		60
4	Parassala	37	1250	450	700	800						37	1250	450	700	800
5	Poovar	1										1				
6	Thirupuram	10	139	120	1	76						10	139	120	1	76
VII	Parassala	72	2401	1076	709	1223	0	0	0	0	0	72	2401	1076	709	1223
1	Amboory	2	190	90		50	11	285	182		285	13	475	272		335
2	Aryancode	21	399									21	399			
3	Kallikadu	5	260	116	8	137	2	130	88	2	109	7	390	204	10	246
4	Kollayil	18	175	175	11	10						18	175	175	11	10
5	Kunnathukal	15	600		150	600						15	600		150	600
6	Ottasckharamangalam	15	418	304		314						15	418	304		314
7	Perinkadavila	20	250	250	7	15						20	250	250	7	15
8	Perumpazhuthur															
9	Vellarada	12	431	332		183		45	35		17	12	476	367		200
VIII	Perumkadavila	108	2723	1267	176	1309	13	460	305	2	411	121	3183	1572	178	1720
1	Kadakampally	2										2				
2	Kudappanakunnu															
3	Ullloor															
4	Vattiyorkavu	2	48	42	48	48						2	48	42	48	48
IX	Tvm-Rural	4	48	42	48	48	0	0	0	0	0	4	48	42	48	48

Table 25 (Contd..)

A - Panchayats

Sl. No	Name of Panchayat	Schedule Caste				Schedule Tribe				Total						
		Colo- nies	House s	Electri- -fied houses	House s with water conne- ctions	House With Latrin e	Colo- nies	House s	Electri- -fied houses	House s with water conne- ctions	Colo- nies	House s	Electri- -fied houses	House s with water conne- ctions	House With Latrin e	
1	2	3	4	5	6	7	8	9	10	11	12	13	14	15	16	17
1	Kallara	13	627									13	627			
2	Manickal	49	1031	0			1	5				50	1036			
3	Nailanadu	27										27				
4	Nanniyode	18						30				18	30			
5	Pangode	11	436	130		350	8	273	50		200	19	709	180		550
6	Peringamala	28	566	357		117	19	765	312		131	47	1331	669		248
7	Pullampara	35	735	289		106	1	18	7		8	36	753	296		114
8	Vamanapuram	8	178									8	178			
X	Vamanapuram	189	3573	776	0	573	29	1091	369	0	339	218	4664	1145	0	912
1.	Chemunamthy	7	1300	875		897						7	1300	875		897
2	Cherunniyoor	5	361	216		267						5	361	216		267
3	Edaya	5	300	300		300						5	300	300		300
4	Elakaman	6	100	100		100						6	100	100		100
5	Manampoor	4	309	144								4	309	144		
6	Othoor	4	219	152								4	219	152		
7	Vetloor	3	70	70		70						3	70	70		70
XI	Varkala	34	2659	1857	0	1634	0	0	0	0	0	34	2659	1857	0	1634
1	Aryanadu	14						8	182			14	8	182		
2	Kattakada	22	523	435		427						22	523	435		427
3	Kuttichal	13	252	129				24				13	276	129		
4	Poovachal	14	337	236		320	1	20	14		19	15	357	250		339
5	Tholikode	8					18					26				
6	Uzhamaikkal	16	1507	975	617	1204	1	67	26	22	44	17	1574	1001	639	1248
7	Vellanadu	7										7				
8	Vithura	19					66					85				
XII	Vellanadu	113	2619	1775	617	1951	86	119	222	22	63	231	2888	1815	639	2014



Table 25 (Contd..)

(In Nos.)

**B - Blocks**

Sl. No	Name of Blocks	Schedule Caste				Schedule Tribe				Total						
		Col-ones	Houses	Electri-fied houses	Houses with water connection	House With Latrine	Col-ones	Houses	Electri-fied house	Houses with water connection	House With Latrine	Col-ones	Houses	Electri-fied houses	Houses with water connection	House With Latrine
1	2	3	4	5	6	7	8	9	10	11	12	13	14	15	16	17
1	Athiyanoor	72	2235	1523	145	1149	1	20	0	0	0	73	2255	1523	145	1149
2	Chirayinkeezhu	63	2703	1755	340	1048	1	70	45	30	55	64	2773	1800	370	1103
3	Kazhakkuttom	74	1833	768	956	830	0	1	0	0	0	74	1834	768	956	830
4	Kilimanoor	96	4658	3647	4	3931	0	35	19	0	23	96	4693	3666	4	3954
5	Nedumangadu	51	1405	843	0	880	4	125	14	0	8	55	1530	857	0	888
6	Nemom	82	2308	1461	148	864	6	94	24	0	20	88	2402	1485	148	864
7	Parassala	72	2401	1076	709	1223	0	0	0	0	0	72	2401	1076	709	1223
8	Perumkadavila	108	2723	1267	176	1309	13	460	305	2	411	121	3183	1572	178	1720
9	Typm rural	4	48	42	48	48	0	0	0	0	0	4	48	42	48	48
10	Vamanapuram	189	3573	776	0	573	29	1091	369	0	339	218	4664	1145	0	912
11	Varkala	34	2659	1857	0	1634	0	0	0	0	0	34	2659	1857	0	1634
12	Vellanadu	113	2619	1775	617	1951	86	119	222	22	63	199	2738	1997	639	2014
	<b>Total (Rural)</b>	<b>958</b>	<b>29165</b>	<b>16790</b>	<b>3143</b>	<b>15440</b>	<b>140</b>	<b>2015</b>	<b>998</b>	<b>54</b>	<b>919</b>	<b>1098</b>	<b>31180</b>	<b>17788</b>	<b>3197</b>	<b>16359</b>

**C. Municipalities**

1	2	3	4	5	6	7	8	9	10	11	12	13	14	15	16	17
1	Thiruvananthapuram	25	570										25	570		
2	Nedumangadu	19											19			
3	Attingal	4	215	115		200						4	215	115		200
4	Varkala	7	793	615	12	417						7	793	615	12	417
5	Neyyattinkara	55	1578	730	12	617	0	0	0	0	0	55	1578	730	12	617
	<b>Total (Urban)</b>	<b>958</b>	<b>29165</b>	<b>16790</b>	<b>3143</b>	<b>15440</b>	<b>140</b>	<b>2015</b>	<b>998</b>	<b>54</b>	<b>919</b>	<b>1098</b>	<b>31180</b>	<b>17788</b>	<b>3197</b>	<b>16359</b>
	<b>Total (Rural)</b>	<b>1013</b>	<b>30743</b>	<b>17520</b>	<b>3155</b>	<b>16057</b>	<b>140</b>	<b>2015</b>	<b>998</b>	<b>54</b>	<b>919</b>	<b>1153</b>	<b>32758</b>	<b>18518</b>	<b>3209</b>	<b>16976</b>
	<b>District</b>															

**Table 26 - DRINKING WATER FACILITY**

**A - Panchayats**

SL. No.	Name of Panchayat	Public Tne Wells		Public wells		Public Tanks/Ponds		Public Taps		Others (Specify)	
		Nos.		Nos.		Nos.		Nos.		Nos.	
<b>I</b>	<b>2</b>	<b>3</b>		<b>4</b>		<b>5</b>		<b>6</b>		<b>7</b>	
1	Athiyanoor	3	3	4	18	5	13	6	284		7
2	Kanjiramkulam				13						4
3	Karimkulam										
4	Kottukal		1		57		7		48		
5	Thiruvallam		5		9		5				
6	Veganoor										
7	Vizhinjam		7		135		10		52		
<b>I</b>	<b>Athiyanoor</b>		<b>16</b>		<b>232</b>		<b>35</b>		<b>384</b>		<b>4</b>
1	Anchuthengu		4		9		27		84		
2	Azhoor				14		1		20		
3	Chirayankeezhu				19		2		382		
4	Kadavoor		1		27		13		137		
5	Kizhuvilam										
6	Mudackal		12		35		12		12		
7	Vakkom		2		19		8		123		
<b>II</b>	<b>Chirayankeezhu</b>		<b>19</b>		<b>123</b>		<b>63</b>		<b>758</b>		<b>0</b>
1	Andoorkonam				21						
2	Attipra						10		68		
3	Kadinankulam				4		1		132		
4	Kazhakuttom										
5	Mangalapuram		4		39		6		8		
6	Pothencode		33		52		28		20		
7	Sreekaryam		2280		73		2		40		
<b>III</b>	<b>Kazhakuttom</b>		<b>2317</b>		<b>189</b>		<b>47</b>		<b>268</b>		<b>0</b>

Table 26 (Contd.)

## A - Panchayats

SL. No.	Name of Panchayat	Public Tve Wells		Public wells		Public Tanks/Ponds		Public Taps		Others(Specify)	
		Nos.		Nos.		Nos.		Nos.		Nos.	
I	2	3		4		5		6		7	
1	Karavaram	16		20		22					
2	Kilimanoor	6		31		36			42		
3	Madavoor	25		25		14			42		
4	Nagaroor	18		30		38			18		
5	Navaikulam	22		34		21			90		
6	Pallickal	20		23		12			38		
7	Pazhayakunnummel	14		19		5			10		
8	Pulimath	31		26		55			60		
IV	Kilimannor	152		208		203			300		0
1	Anad	28		53		3					
2	Aruvikkara	15		12		3			218		
3	Karakulam	18		26		28			466		
4	Panavoor	8		30					15		
5	Vembayam	23		8		16					
V	Nedumangadu	92		129		50			699		0
1	Balarapuram	19		26					21		9089
2	Kaliyoor	15		31		35			40		
3	Malayankeezhu	8		16		52			15		
4	Maranalloor	3		10		27			120		
5	Nemom	12		50		1			13		5292
6	Pallichal	8		12		3			28		
7	Vilappil	14		30		11			38		
8	Vilavoorkal	79		175		129			275		14381
VI	Nemom										

Table 26 (Contd..)

## A - Panchayats

SL. No.	Name of Panchayat	Public Tve Wells		Public wells		Public Tanks/Ponds		Public Taps		Others(Specify)	
		Nos.		Nos.		Nos.		Nos.		Nos.	
I	2	3	4	5	6	7					
1	Chenkal	9	40	62	140						1
2	Karode	27	20	27	73						
3	Kulathoor	14	5		19						
4	Parassala	32	140	270							99
5	Poovar		6								
6	Thirupuram	3	19	7	321						
VII	Parassala	85	230	366	553						100
1	Amboory	7	10	6							
2	Aryancode	15	28	19	210						
3	Kathikadu	13	32	4	80						
4	Kollayil	21	50	42	37						
5	Kunnathukal	15	65	153	250						
6	Ottasekharangalam	9	71	4	41						
7	Perinkadavila	20	58	1	148						
8	Perumpazhuthur										
9	Vellarada	8	49	18							61
VIII	Perumkadavila	108	363	247	766						61
1	Kadakampally		17	3	90						
2	Kudappanakunnu	6	18	2							
3	Ulloor										
4	Vattiyooravu	3	78	13	185						
IX	Tvm-Rural	9	113	18	275						0

Table 26 (Contd..)

## A - Panchayats

SL. No.	Name of Municipalities/Corporations	Public Tue Wells		Public wells		Public Tanks/Ponds		Public Taps		Others(Specify)	
		Nos.	Nos.	Nos.	Nos.	Nos.	Nos.	Nos.	Nos.	Nos.	Nos.
<b>I</b>	<b>2</b>	<b>3</b>	<b>4</b>	<b>5</b>	<b>6</b>	<b>7</b>					
1	Kallara	17	36	12	16						7
2	Manickal	20	51	312	96						4550
3	Nallanadu	18	28								
4	Nanniyode	14	6	10	100						
5	Pangode		8	29							
6	Peringamala	30	25	2	157						2
7	Pullampara	32	33	6	35						
8	Vamanapuram	18	56	7	138						
<b>X</b>	<b>Vamanapuram</b>	<b>149</b>	<b>243</b>	<b>378</b>	<b>542</b>						<b>4552</b>
1	Chenmaruthy		51	20	154						
2	Cherunniyoor	14	36	12	69						
3	Edava		24	3	152						
4	Elakaman		31	7	40						
5	Manampoor	20	12	13	6						
6	Ottoor	12	39	21	6						
7	Vetloor	2	5	1	25						
<b>XI</b>	<b>Varkala</b>	<b>48</b>	<b>198</b>	<b>77</b>	<b>452</b>						<b>0</b>
1	Aryanadu	13	58	6	239						
2	Kattakada	2	19	10	95						10
3	Kuttichal	14	13	4	278						
4	Poovachal	3	16	43	15						10
5	Thoikode										
6	Uzhamalakkal	13	14	9	3						
7	Vellanadu	22	22	29	85						
8	Vithura	13	48		140						
<b>XII</b>	<b>Vellanadu</b>	<b>80</b>	<b>190</b>	<b>101</b>	<b>855</b>						<b>20</b>

Table 26 (Contd..)

**B - Blocks**

SL. No.	Name of Blocks	Public Tue Wells		Public wells		Public Tanks/Ponds		Public Taps		Others(Specify)	
		Nos.		Nos.		Nos.		Nos.		Nos.	
1	2	3		4		5		6		7	
1	Athiyanoor	16		232		35		384		4	
2	Chirayinkeezhu	19		123		63		758		0	
3	Kazhakkuttom	2317		189		47		268		0	
4	Kilimanoor	152		208		203		300		0	
5	Nedumangadu	92		129		50		699		0	
6	Nemom	79		175		129		275		14381	
7	Parassala	85		230		366		553		100	
8	Perumkadavila	108		363		247		766		61	
9	Typm rural	9		113		18		275		0	
10	Vamanapuram	149		243		378		542		4552	
11	Varkala	48		198		77		452		0	
12	Vellanadu	80		190		101		855		20	
	<b>Total (Rural)</b>	3154		2393		1714		6127		19118	

**C - Municipalities/Corporations**

SL. No.	Name of Municipalities/Corporations	Public Tue Wells		Public wells		Public Tanks/Ponds		Public Taps		Others(Specify)	
		Nos.		Nos.		Nos.		Nos.		Nos.	
1	2	3		4		5		6		7	
1	Thiruvananthapuram	50		118				1551			
2	Nedumangadu	27		60		37		300		1583	
3	Attingal			12		95		254			
4	Varkala	7		8		7		84			
5	Neyyattinkara	13		27		18		473			
	<b>Total (Urban)</b>	97		225		157		2662		1583	
	<b>Total (Rural)</b>	3154		2393		1714		6127		19118	
	<b>District</b>	3251		2618		1871		8789		20701	

Table 27 - INCOME &amp; EXPENDITURE

## A - Panchayats

Sl. No.	Name of Panchayat	Income (Rs.)							Total
		Building Tax	Entertainment Tax	Duty on transfer of property	Professional Tax	Income from market	Income from other sources	8	
1	2	3	4	5	6	7	8	9	
1	Athiyanoor								0
2	Kanjiramkulam	165550	25264	115181	234130	364094	1485556	2389775	
3	Karimkulam	76973	74651	330719	112505	7800	1130180.4	1732828	
4	Kottukal	366253	9902	399455	245660	73380	3592514	4687164	
5	Thiruvallam	137922.5	55145	436120	618780		1209715	2457683	
6	Veganoor							0	
7	Vizhinjam	600289	64520.05	697396	1090794	21000	2100084.02	4574083	
1	Athiyanoor	1346987.5	229482.05	1978871	2301869	466274	9518049.42	15841533	

Sl. No.	Name of Panchayat	Expenditure (Rs.)							Total
		Establishments charges	Public works	Education	Water supply	Electricity	others	8	
1	2	3	4	5	6	7	8	9	
1	Athiyanoor								0
2	Kanjiramkulam	1072154	17929	33958	113903	158326	552650	2110920	
3	Karimkulam	816295	91859	42620	19663	116448	735684	1822569	
4	Kottukal	1110112	434714	34690		123737	2780244	4483497	
5	Thiruvallam							0	
6	Veganoor							0	
7	Vizhinjam	1768016	1137677	104029	70934	540797	395197	4016650	
1	Athiyanoor	4766577	1844179	215297	204500	939308	4463775	12433636	

Table 27 (Contd.)

## A - Panchayats

Sl. No.	Name of Panchayat	Income (Rs.)						
		Building Tax	Entertainment Tax	Duty on transfer of property	Professional Tax	Income from market	Income from other sources	Total
1	2	3	4	5	6	7	8	9
1	Anchuthengu	132831.15	15120	180077	142390	127301.6	541875.15	1139595
2	Azhoor	30040740	19020	598983	175650	93200	33535	30961128
3	Chirayankeezhu	455476.5	180689	410773	491105	212462	781301.95	2531807
4	Kadakovoor	308681	46648		260380	171750	1097704	1885163
5	Kizhuvilam	500938		654859	120020	45200	355497	1676514
6	Mudackal	186878.45		382245	155060	79445.5	1129229.7	1932859
7	Vakkom	242398	17954	9835	120580	615468	231484	1237719
<b>II</b>	<b>Chirayankeezhu</b>	<b>31867943.1</b>	<b>279431</b>	<b>2236772</b>	<b>1465185</b>	<b>1344827</b>	<b>4170626.8</b>	<b>41364785</b>

Sl. No.	Name of Panchayat	Expenditure (Rs.)						
		Establishment charges	Public works	Education	Water supply	Electricity	others	Total
1	2	3	4	5	6	7	8	9
1	Anchuthengu	157042	702844.5	8091	14428	40488	38081	960974.5
2	Azhoor	996448	107374	143780	1100	153337	1856379	3258418
3	Chirayankeezhu	1468994	89008	50128	44274	341042	999299.5	2992746
4	Kadakovoor	1080724	51354	9716		150445	605153.3	1897392
5	Kizhuvilam	1651600	1032250	361287	422575	412900	761288	4641900
6	Mudackal	1133725	97429	47385	109951	159895	607844	2156229
7	Vakkom	538621	275021	852	15383	102300	65571	997748
<b>II</b>	<b>Chirayankeezhu</b>	<b>7027154</b>	<b>2355281</b>	<b>621239</b>	<b>607711</b>	<b>1360407</b>	<b>4933616</b>	<b>16905407</b>



Table 27 (Contd..)

## A - Panchayats

Sl. No.	Name of Panchayat	Building Tax	Entertainment Tax	Duty on transfer of property	Professional Tax	Income from market	Income from other sources	Income (Rs.)	
								Total	Total
1	2	3	4	5	6	7	8	9	
1	Andoorkonam	136253.85	37200	146403	87735	41700	33772.15	483064	
2	Attipra	280337	16890	244962	2241859	46153	1427658	4257859	
3	Kadinamkulam	362748	471270	437566	142008	43424		1457016	
4	Kazhakkuttom	645555.9	99550	166821	707080	516440	589246	2724693	
5	Mangalapuram	518117.7	608		240748	201280	343101	1303855	
6	Pothencode	310329	157622		250430	328209	801847.4	1848437	
7	Sreekaryam	504029	5294		494703	97449	1068540.55	2170016	
III	<b>Kazhakkuttom</b>	<b>2757370.45</b>	<b>788434</b>	<b>995752</b>	<b>4164563</b>	<b>1274655</b>	<b>4264165.1</b>	<b>14244940</b>	

Sl. No.	Name of Panchayat	Establishment charges	Public works	Education	Water supply	Electricity	others	Expenditure (Rs.)	
								Total	Total
1	2	3	4	5	6	7	8	9	
1	Andoorkonam	674466.8	329852.5	17557.25	4704	94084	91854.4	1212519	
2	Attipra	893777	937975	25587	230728	18192		2106259	
3	Kadinamkulam							0	
4	Kazhakkuttom							0	
5	Mangalapuram	1000673	121265	11414	7872	170304	1292283	2603811	
6	Pothencode							0	
7	Sreekaryam							0	
III	<b>Kazhakkuttom</b>	<b>2568917</b>	<b>1389093</b>	<b>54558.25</b>	<b>243304</b>	<b>282580</b>	<b>1384137</b>	<b>5922589</b>	

Table 27 (Contd.)

A - Panchayats

Sl. No.	Name of Panchayat	Income (Rs.)						
		Building Tax	Entertainment Tax	Duty on transfer of property	Professional Tax	Income from market	Income from other sources	Total
1	2	3	4	5	6	7	8	9
1	Karavaram	233219.05	29052	574398	208880	42490	1733674.55	2821714
2	Kilimanoor	160000	63207	24088	60805	59946	59010	427056
3	Madavoor	113338		134045	247035	20860	1035692	1550970
4	Nagaroor	281068	12386	186868	102818	96484	22432	702056
5	Navaikulam	142790.5	3280	201526	75310	190640	82959.55	696506.1
6	Pallickal	128763			1833330	52091	903862	2918046
7	Pazhayakunnummel	359789.25	180621	522993	705492	259117	1810553.35	3838566
8	Pulimath	97448.4	16972	711723	68110	12330	11368853.5	12275437
<b>IV</b>	<b>Kilimannor</b>	<b>1516416.2</b>	<b>305518</b>	<b>2355641</b>	<b>3301780</b>	<b>733958</b>	<b>17017036.95</b>	<b>25230350</b>

Sl. No.	Name of Panchayat	Expenditure (Rs.)						
		Establishment charges	Public works	Education	Water supply	Electricity	others	Total
1	2	3	4	5	6	7	8	9
1	Karavaram	1245055	587615	29426	23912	188294	1101780	3176082
2	Kilimanoor	35996	1722	1225		125309		164252
3	Madavoor	1077696	11161	35876	1500	123849	567249	1817331
4	Nagaroor	788476	128524	14656		134928	12183	1078767
5	Navaikulam	881829	678250	7500		268376	122007	1957962
6	Pallickal	560193		20375		98104		678672
7	Pazhayakunnummel	1945309	342660	44859	2448	200083	1472405	4007764
8	Pulimath	728990.8	9344	15759.75	4649	740898	440339	1939981
<b>IV</b>	<b>Kilimannor</b>	<b>7263545</b>	<b>1759276</b>	<b>169676.8</b>	<b>32509</b>	<b>1879841</b>	<b>3715963</b>	<b>14820810</b>

Table 27 (Contd..)

## A - Panchayats

Sl. No.	Name of Panchayat	Income (Rs.)							Total
		Building Tax	Entertainment Tax	Duty on transfer of property	Professional Tax	Income from market	Income from other sources	8	
1	2	3	4	5	6	7	8	9	
1	Anad	447730	51840	298763	180830	32010	936973	1948146	
2	Aruvikkara	388459	16478	342017	202940	54500	881476	1885870	
3	Karakulam	427897.77	24194.3	639415	1384.8	17450	12344178.11	13454520	
4	Panavoor	43752	7295	211898	96250	6089	1487885	1853169	
5	Vembayam	321179.9	48476		231950	10500	1461262.4	2073368	
V	Nedumangadu	1629018.67	148283.3	1492093	713354.8	120549	17111774.51	21215073	

Sl. No.	Name of Panchayat	Expenditure (Rs.)							Total
		Establishment charges	Public works	Education	Water supply	Electricity	others	8	
1	2	3	4	5	6	7	8	9	
1	Anad	765333	303440	5385	6350	158116	941241	2179865	
2	Aruvikkara	1842121	63886	81040	144839	168096	1335503	3635485	
3	Karakulam	1155251	48583	50091	105406	1200000	3152892	5712223	
4	Panavoor	725719	888579			1018.69	39920	1655237	
5	Vembayam	890875	101127		10000	132234	3303341	4437577	
V	Nedumangadu	5379299	1405615	136516	266595	1659465	8772897	17620387	

Table 27 (Contd..)

## A - Panchayat

Sl. No.	Name of Panchayat	Income (Rs.)							
		Building Tax	Entertainment Tax	Duty on transfer of property	Professional Tax	Income from market	Income from other sources	Total	
1	Balaranapuram	3	4	5	6	7	8	9	
2	Kalliyoor	48711	121434	274584	335188	553450	2710094	4443461	
3	Malayankeezhu	301510	30350	884588	550000	19972	1177004	2963424	
4	Maranalloor	283120	29808	177781	246703	30434	718799	1486645	
5	Nemom	362975	3965		233740	42693	2119168.35	2762541	
6	Pallichal	740407	38717		2089350	150	1297723	4136347	
7	Vilappil	410338		1437430	27440	24430	460650	2360288	
8	Vilavoorkal	402200	34860	425680	118650	92080	400000	1473470	
<b>VI</b>	<b>Nemom</b>	<b>301823</b>	<b>11308</b>	<b>117538</b>	<b>92480</b>	<b>2000</b>	<b>63623</b>	<b>588772</b>	
		3221084	270442	3317601	3693551	765209	8947061.35	20214948	

Sl. No.	Name of Panchayat	Expenditure (Rs.)							
		Establishment charges	Public works	Education	Water supply	Electricity	others	Total	
1		3	4	5	6	7	8	9	
1	Balaranapuram	118875	13040	13981	1224	312512	2672360	3131992	
2	Kalliyoor	839652	941399	72459	71508	159605	919363	3003986	
3	Malayankeezhu	955078	176481	48955		145745	518323	1844582	
4	Maranalloor	1150616	85845	86509		208998	698380	2230348	
5	Nemom	1174358	1939885		10302	464761	606161	4195467	
6	Pallichal	1533169	88560	45950	225000	123965	5200	2021844	
7	Vilappil	558000	315870	10000	212600	172000	503000	1771470	
8	Vilavoorkal	268869	140420	2000		78818	406080	896187	
<b>VI</b>	<b>Nemom</b>	<b>6598617</b>	<b>3701500</b>	<b>279854</b>	<b>520634</b>	<b>1666404</b>	<b>6328867</b>	<b>19095876</b>	

Table 27 (Contd..)

**A - Panchayats**

								<b>Income (Rs.)</b>	
Sl. No.	Name of Panchayat	Building Tax	Entertainment Tax	Duty on transfer of property	Professional Tax	Income from market	Income from other sources	Total	
		3	4	5	6	7	8		
1	2							9	
1	Chenkal	210808		281132	198525	366650	1034024	2091139	
2	Karode	1050000		141500				1191500	
3	Kulathoor	143972		414770	234370	27600	1326598	2147310	
4	Parassala	307312	116535	541066	407885	86708	1995322	3454828	
5	Poovar	132112		313735	187350	32000	881558	1546755	
6	Thirupuram							0	
<b>VII</b>	<b>Parassala</b>	<b>1844204</b>	<b>116535</b>	<b>1692203</b>	<b>1028130</b>	<b>512958</b>	<b>5237502</b>	<b>10431532</b>	

**Expenditure (Rs.)**

								<b>Expenditure (Rs.)</b>	
Sl. No.	Name of Panchayat	Establishment charges	Public works	Education	Water supply	Electricity	others	Total	
		3	4	5	6	7	8		
1	2							9	
1	Chenkal	1434306	941680	10000		107132	662790	3155908	
2	Karode							0	
3	Kulathoor	587665	14000	542665	495500	709883	687083	3036796	
4	Parassala	1600000	1559785	23293	2292	195440	7071	3387881	
5	Poovar	453210	10000	34265	48000	503100	587015	1635590	
6	Thirupuram							0	
<b>VII</b>	<b>Parassala</b>	<b>4075181</b>	<b>2525465</b>	<b>610223</b>	<b>545792</b>	<b>1515555</b>	<b>1943959</b>	<b>11216175</b>	

Table 27 (Contd..)

## A - Panchayats

Sl. No.	Name of Panchayat	Income (Rs.)							
		Building Tax	Entertainment Tax	Duty on transfer of property	Professional Tax	Income from market	Income from other sources	Total	
1	2	3	4	5	6	7	8	9	
1	Amboory	78718.6	12158.2	368557	135300	41454	945900	1582088	
2	Aryancode	41373		395797	77390	361303	1130049	2005912	
3	Kalikkadu	116279	8025	601630	88545	8618	313181	1136278	
4	Kollayil							0	
5	Kunnathukal	118969	3110	663130	228645	59558	2530894	3604306	
6	Ottasekharangalam	48577	5775	36708	98265	19147	5155	213627	
7	Perinkadavila	116981		316065	145660	178010	1008010	1764726	
8	Perumpazhuthur							0	
9	Vellarada	146374	63186	57556	149480	613335	1541610	2571541	
<b>VIII</b>	<b>Perumkadavila</b>	<b>667271.6</b>	<b>92254.2</b>	<b>2439443</b>	<b>923285</b>	<b>1281425</b>	<b>7474799</b>	<b>12878478</b>	

Sl. No.	Name of Panchayat	Expenditure (Rs.)							
		Establishments charges	Public works	Education	Water supply	Electricity	others	Total	
1	2	3	4	5	6	7	8	9	
1	Amboory	1044986	81137	18079		59853	115786	1319841	
2	Aryancode	658042	536898	48131	2295	163298	589198	1997862	
3	Kalikkadu	966308	63160	13086	3810	48215	40699	1135278	
4	Kollayil							0	
5	Kunnathukal	1172800	743827	7450	36000	243450	399610	2603137	
6	Ottasekharangalam	73377	243516			24816		341709	
7	Perinkadavila	499.37			182	9213		9894.37	
8	Perumpazhuthur							0	
9	Vellarada	1474983	282553	37900	3861	145511	500000	2444808	
<b>VIII</b>	<b>Perumkadavila</b>	<b>5390995</b>	<b>1951091</b>	<b>124646</b>	<b>46148</b>	<b>694356</b>	<b>1645293</b>	<b>9852529</b>	

Table 27 (Contd..)

## A - Panchayats

Sl. No.	Name of Block	Building Tax	Entertainment Tax	Duty on transfer of property	Professional Tax	Income from market	Income from other sources	Income (Rs.)	
								Total	Total
1	2	3	4	5	6	7	8	9	
1	Kadakampally								
2	Kudappanakunnu	1215782.4		1202338	337910		4760.05		0
3	Ulloor	1610913	46313		806160	37580	460809		2760790
4	Vattivoorkavu	950000		200000	250000	100000	80000		2961775
<b>IX</b>	<b>Tvm-Rural</b>	<b>3776695.4</b>	<b>46313</b>	<b>1402338</b>	<b>1394070</b>	<b>137580</b>	<b>545569.05</b>		<b>1580000</b>
									<b>7302565</b>

Sl. No.	Name of Block	Establishments charges	Public works	Education	Water supply	Electricity	others	Expenditure (Rs.)	
								Total	Total
1	2	3	4	5	6	7	8	9	
1	Kadakampally								
2	Kudappanakunnu	1090541	951921	237764		619500			0
3	Ulloor								2899726
4	Vattivoorkavu	1300000							0
<b>IX</b>	<b>Tvm-Rural</b>	<b>2390541</b>	<b>951921</b>	<b>237764</b>	<b>0</b>	<b>619500</b>	<b>0</b>		<b>1300000</b>
									<b>4199726</b>

Table 27 (Contd..)

## A - Panchayats

Sl. No.	Name of Block	Income (Rs.)							Total
		Building Tax	Entertainment Tax	Duty on transfer of property	Professional Tax	Income from market	Income from other sources		
1	2	3	4	5	6	7	8	9	
1	Kallara	473916.85	189267.3	597438	397523	266540	1297117	3221802	
2	Manickal	292014.3	15342	956352	209340	84050	1839720.9	3396819	
3	Nallanadu						5863985	5863985	
4	Nanniyode	160087.3	12191		199070	59200	397768.35	828316.7	
5	Pangode	257638.1	46571	100000	152530	41957	1799845.5	2398542	
6	Peringamala	208837.4		0	73240	36700	3013868.1	3332646	
7	Pullampara	118098			103990	2400	1220409	1444897	
8	Vamanapuram	163322	13310	537839	115765	121124	1405160.65	2356521	
X	Vamanapuram	1673913.95	276681.3	2191629	1251458	611971	16837874.5	22843528	

Sl. No.	Name of Block	Expenditure (Rs.)							Total
		Establishment charges	Public works	Education	Water supply	Electricity	Others		
1	2	3	4	5	6	7	8	9	
1	Kallara	1569351	14773	67666.5	200034	91581	206535.5	2149941	
2	Manickal	1062213	67419	192232		80065	442154	1844083	
3	Nallanadu	3811222	7954538	6132460	498775			18396995	
4	Nanniyode	1142335	106627.5	14630		160610	14287	1438490	
5	Pangode	979327	751921	11458		111203	2379896	4233805	
6	Peringamala	586916	116293	5615		178410	4006349	4893583	
7	Pullampara	914516			4444	77814	552503	1549277	
8	Vamanapuram	890390	283085	60765		91449	1036061	2361750	
X	Vamanapuram	10956270	9294657	6484827	703253	791132	8637786	36867924	



Table 27 (Contd.)

A - Panchayats

Sl. No.	Name of Block	Building Tax	Entertainment Tax	Duty on transfer of property	Professional Tax	Income from market	Income from other sources	Income (Rs.)	
								8	9
1	2	3	4	5	6	7	8	9	
1	Chemmaruthy	290478.7		75400	75360	52735		493973.7	
2	Cherunniyoor	47434		139085	103630	7789	1522404	1820542	
3	Edava	455349.8		412038	295000	46512	45295.25	1254195	
4	Elakaman	334373.4	41424	131148	162975	15150	1109459.45	1794530	
5	Manampoor	223172.5	500	170982	139600		1327320	1861575	
6	Oittoor	171441.4	7138	226267	146040	750	137854.85	689491.3	
7	Vettoor	226502	5550	80152	157450	64505	1874149	2408308	
<b>XI</b>	<b>Varkala</b>	1748751.8	54612	1235072	1080255	187441	6016482.55	10322614	

Sl. No.	Name of Block	Establishment charges	Public works	Education	Water supply	Electricity	others	Expenditure (Rs.)	
								Total	9
1	2	3	4	5	6	7	8	9	
1	Chemmaruthy	867475	87625	9328	207528	224725	595698	1992379	
2	Cherunniyoor	791583	38938	26710		7548	277015	1141794	
3	Edava	619239	73890	27863		230647	754553	1706192	
4	Elakaman	938363	66619	8037	191229	214654	605327	2024229	
5	Manampoor	960811.3	10353	10058		106238	513369	1600829	
6	Oittoor	676789.5	51666	18840		96473.65	130045	973814.2	
7	Vettoor	1047701	1714	58151		30732	1347578	2485876	
<b>XI</b>	<b>Varkala</b>	5901962	330805	158987	398757	911017.7	4223585	11925113	

Table 27 (Contd..)

Sl. No.	Name of Block	Income (Rs.)							
		Building Tax	Entertainment Tax	Duty on transfer of property	Professional Tax	Income from market	Income from other sources	Total	
1	2	3	4	5	6	7	8	9	
1	Aryanadu	84083.02	21532	124483	187925	85000	2015682.73	2518706	
2	Kattakada	326244.35	101209	114982	587000		2713799	3843234	
3	Kuttichal	118794	10663.9	80524	104700	6500	923867.1	1245049	
4	Poovachal	81000		1016708	500000	7200000	400000	9197708	
5	Tholikode	134833.45	16221.25	349	71630	14581	1602243.95	1839859	
6	Uzhamalakkal	112264	9678	203126	126430	12176	1344090	1807764	
7	Vellanadu	197293	22420.25	568440	187450	81000	1788249.21	2844852	
8	Vithura	381526.05	17768	315247	299400	243500	2179174.25	3436615	
<b>XII</b>	<b>Vellanadu</b>	<b>1436037.87</b>	<b>199492.4</b>	<b>2423859</b>	<b>2064535</b>	<b>7642757</b>	<b>12967106.24</b>	<b>26733788</b>	

Sl. No.	Name of Block	Expenditure (Rs.)							
		Establishment charges	Public works	Education	Water supply	Electricity	others	Total	
1	2	3	4	5	6	7	8	9	
1	Aryanadu	916568.6	1048999	14860		118730	492841	2591999	
2	Kattakada	1301632	1501065	23682	480	312040	1022570	4161469	
3	Kuttichal	1357328	671344	36899		168831	230053	2464455	
4	Poovachal	1382135	9283	133521.3	5700	274515	280276	2085431	
5	Tholikode	593932	59188	61829	311621	193809	2045297	3265676	
6	Uzhamalakkal	1087767	78066	70542	53750	88312	244681	1623118	
7	Vellanadu	1222523	85111	27781		169711	1199952	2705078	
8	Vithura	653636	216517	23247	1975	214815	2860241	3970431	
<b>XII</b>	<b>Vellanadu</b>	<b>8515522</b>	<b>3669573</b>	<b>392361.3</b>	<b>373526</b>	<b>1540763</b>	<b>8375911</b>	<b>22867656</b>	

**B - Blocks**

Sl. No.	Name of Block	Income (Rs.)										Total		
		3	4	5	6	7	8	9	Income from market	Income from other sources	Total			
1	2													
1	Athiyanoor	1346988	229482.1	1978871	2301869	466274	9518049.4					15841533		
2	Chirayinkeezhu	31867943	279431	2236772	1465185	1344827	4170626.8					41364785		
3	Kazhakkuttom	2757370	788434	995752	4164563	1274655	4264165.1					14244940		
4	Kilimanoor	1516416	305518	2355641	3301780	733958	17017037					25230350		
5	Nedumangadu	1629019	148283.3	1492093	713354.8	120549	17111775					21215073		
6	Nemom	3221084	270442	3317601	3693551	765209	8947061.4					20214948		
7	Parassala	1844204	116535	1692203	1028130	512958	5237502					10431532		
8	Perumkadavila	667271.6	92254.2	2439443	923285	1281425	7474799					12876478		
9	Tyym rural	3776695	46313	1402338	1394070	137580	545569.05					7302565.5		
10	Vamanapuram	1673914	276681.3	2191629	1251458	611971	16837875					22843528		
11	Varkala	1748752	54612	1235072	1080255	187441	6016482.6					10322614		
12	Vellanadu	1436038	199492.4	2423859	2064535	7642757	12967106					26733788		
	<b>Total (Rural)</b>	<b>53485695</b>	<b>2807478</b>	<b>23761274</b>	<b>23382036</b>	<b>15079604</b>	<b>110108047</b>					<b>228624134</b>		

Sl. No.	Name of Block	Expenditure (Rs.)										Total		
		3	4	5	6	7	8	9	Electricity	others	Total			
1	2													
1	Athiyanoor	4766577	1844179	215297	204500	939308	4463775					12433636		
2	Chirayinkeezhu	7027154	2355281	621239	607711	1360407	4933616					16905407.5		
3	Kazhakkuttom	2568917	1389093	54558.25	243304	282580	1384137					5922588.9		
4	Kilimanoor	7263545	1759276	169676.8	32509	1879841	3715963					14820810.5		
5	Nedumangadu	5379299	1405615	136516	266595	1659465	8772897					17620386.7		
6	Nemom	6598617	3701500	279854	520634	1666404	6328867					19095876		
7	Parassala	4075181	2525465	610223	545792	1515555	1943959					11216175		
8	Perumkadavila	5390995	1951091	124646	46148	694356	1645293					9852529.37		
9	Tyym rural	2390541	951921	237764	0	619500	0					4199726		
10	Vamanapuram	10956270	9294657	6484827	703253	791132	8637786					36867923.9		
11	Varkala	5901962	330805	158987	398757	911017.7	4223585					11925113.4		
12	Vellanadu	8515522	3669573	392361.3	373526	1540763	8375911					22867656.1		
	<b>Total (Rural)</b>	<b>70834580</b>	<b>31178455</b>	<b>9485949</b>	<b>3942729</b>	<b>13860328</b>	<b>54425789</b>					<b>183727829</b>		

Table 27 (Contd.)

## C - Municipalities/Corporations

Sl. No.	Name of Municipalities/Corporations	Income (Rs.)						
		Building Tax	Entertainment Tax	Duty on transfer of property	Professional Tax	Income from market	Income from other sources	Total
1	2	3	4	5	6	7	8	9
1	Thiruvananthapuram	NA						0
2	Nedumangadu	1816721	975000		1964898	750000	3212630	8719249
3	Attungal	4200000	3547000	2000000	800000	1221000	28039000	39807000
4	Varkala	2700000	1400000	132000	600000	250000	47821000	52903000
5	Neyyattinkara	NA						
	Total (Urban)	8716721	5922000	2132000	3364898	2221000	79072630	101429249
	Total (Rural)	53485695	2807478	23761274	23382036	15079604	110108047	228624134
	District	62202416	8729478	25893274	26746934	17300604	189180677	330053383

Sl. No.	Name of Municipalities/Corporations	Expenditure (Rs.)						
		Establishment charges	Public works	Education	Water supply	Electricity	others	Total
1	2	3	4	5	6	7	8	9
1	Thiruvananthapuram	NA	NA	24493000	12450000	NA	NA	36943000
2	Nedumangadu	5415159	15784353	191799	951059	682802	5540139	28565311
3	Attungal	5608050	16420050	209000	1355000	920000	14927100	39439200
4	Varkala	2000000	21402000	323000	25000	1100000	28248770	53098770
5	Neyyattinkara	NA						
	Total (Urban)	13023209	53606403	25216799	14781059	2702802	48716009	158046281
	Total (Rural)	70834580	31178455	9485949	3942729	13860328	54425789	183727829
	District	83857789	84784858	34702748	18723788	16563130	103141798	341774110

Table 28 - INTEGRATED HABITANT DEVELOPMENT PROGRAMME

Sl. No	Name of Blocks/Municipalities/ Corporations	No. of colonies selected		No. of Households Benefitted		Financial	
		SC	ST	SC	ST	Target (Rs)	Achievement (Rs)
1	2	3	4	5	6	7	8
1	Athiyanoor						
2	Chirayinkeezhu						
3	Kazhakkuttom	10	0	46	0	0	0
4	Kilimanoor	4	0	0	0	21	2
5	Nedumangadu	5	0	436	1	0	0
6	Nemom	6	0	82	0	2675000	2675000
7	Parassala	4	0	87	0	0	0
8	Perumkadavila	3	0	114	0	0	0
9	Typpm_rural	14					
10	Vamanapuram	2	2	45	31	159505	159508
11	Varkala	11	0	147	0	152	147
12	Vellanadu	5	0	249	0	496000	3000
	<b>Total (Rural)</b>	64	2	1206	32	3330678	2837657
	<b>Thiruvananthapuram</b>						
	Nedumangadu	2		196			
	Attingal						
	Varkala						
	Neyyattinkara						
	<b>Total (Urban)</b>	2		196			
	<b>Total (Rural)</b>	64	2	1206	32	3330678	2837657
	<b>District</b>	66	2	1402	32	3330678	2837657

Table 29 - NUMBER OF BENEFICIARIES - Scheme wise

## A - Panchayats

1999-2000

Sl. No.	Name of Panchayat	RDP	NREP	RLEGP	JRY	TRYSEM	KUDIRJYOT HI	WELL SCHEMS
I	2	3	4	5	6	7	8	9
1	Athiyanoor							
2	Kanjiramkulam							
3	Karimkulam							
4	Kottukal							
5	Thiruvallam							
6	Veganoor							
7	Vizhinjam							
I	Athiyanoor							
1	Anchuthengu				241255			
2	Azhoor				71270			
3	Chirayankeezhu				293415			
4	Kadakavoor				293400			
5	Kizhuvilam				970250			
6	Mudackal				213315			
7	Vakkom							
II	Chirayankeezhu	1832600			2082905			
1	Andoorkonam							
2	Attipra							
3	Kadinamkulam							
4	Kazhakuttom							
5	Mangalapuram							
6	Pothencode							
7	Sreekaryam							
III	Kazhakuttom							

Table 29(Contd...)

## A - Panchayats

1999-2000

Sl. No.	Name of Panchayat	RDP	NREP	RLEGP	JRY	TRYSEM	KUDIRJYOT HI	WELL SCHEMS
<b>I</b>	<b>2</b>	<b>3</b>	<b>4</b>	<b>5</b>	<b>6</b>	<b>7</b>	<b>8</b>	<b>9</b>
1	Karavaram				90954			
2	Kilimanoor	2358376			100000			
3	Madavoor							
4	Nagaroor							
5	Navaikulam							
6	Pallickal							
7	Pazhayakunnummel							
8	Pulimathi							
<b>IV</b>	<b>Kilimannor</b>	<b>2358376</b>	<b>0</b>	<b>0</b>	<b>190954</b>			
1	Anad							
2	Aruvikkara							
3	Karakulam							
4	Panavoor							
5	Vembayam							
<b>V</b>	<b>Nedumangadu</b>							
1	Balarapuram	1655938			349500			25500
2	Kalliyoor	240000						99000
3	Malayankeezhu	1655938			70000			25500
4	Maranaloor							
5	Nemom							
6	Pallichal	1311622			494700			29300
7	Vilappil							
8	Vilavoorkal							
<b>VI</b>	<b>Nemom</b>	<b>4863498</b>	<b>0</b>	<b>0</b>	<b>914200</b>	<b>0</b>	<b>0</b>	<b>179300</b>

Table 29(Contd..)

## A - Panchayats

1999-2000

Sl. No.	Name of Blocks	RDP	NREP	RLEGP	JRY	TRYSEM	KUDIRJYOT HI	WELL SCHEMS
<b>I</b>	<b>2</b>	<b>3</b>	<b>4</b>	<b>5</b>	<b>6</b>	<b>7</b>	<b>8</b>	<b>9</b>
1	Chenkai							
2	Karode							
3	Kulathoor				535119			
4	Parassala							
5	Poovar				236874			
6	Thirupuram				771993			
<b>VII</b>	<b>Parassala</b>							
1	Amboory	1023000	400000		340000	24000	0	45000
2	Aryancode							
3	Kallikadu				204800		8000	360000
4	Kollayil	935000			1100000	4400000		1500000
5	Kunnathukal							
6	Ottasekharangalam							
7	Perinkadavila	624000			132000	250000		1500000
8	Perumpazhuthur							
9	Vellarada	603000	1750000		84000	2400		90000
<b>VIII</b>	<b>Perunkadavila</b>							
1	Kadakampally	3185000	2150000	0	1860800	4676400	8000	3495000
2	Kndappanakunnu							
3	Ulloor							
4	Vatryoor kavu	3300000						
<b>IX</b>	<b>Tvm-Rural</b>	<b>3300000</b>						



(Table 29 contd..)

## A - Panchayats

1999-2000

Sl. No.	Name of Panchayat	RDP	NREP	RLEGP	JRY	TRYSEM	KUDIRJYOT HI	WELL SCHEMS
<b>I</b>	<b>2</b>	<b>3</b>	<b>4</b>	<b>5</b>	<b>6</b>	<b>7</b>	<b>8</b>	<b>9</b>
1	Kallara				220000			
2	Manickal							
3	Nallanadu							
4	Nanniyode	325000						
5	Pangode							
6	Peringamala	350000						
7	Pullampara							
8	Vamanapuram							
<b>X</b>	<b>Vamanapuram</b>	<b>675000</b>	<b>0</b>	<b>0</b>	<b>220000</b>	<b>0</b>	<b>0</b>	<b>0</b>
1	Chemmaruthy							
2	Cherunniyoor	685817			248049			
3	Edava	305500			382698			
4	Elakaman				231060			
5	Manampoor							
6	Ottoor							
7	Vettoor	271500			77250			
<b>XI</b>	<b>Varkala</b>	<b>1262817</b>	<b>0</b>	<b>0</b>	<b>939057</b>	<b>0</b>	<b>0</b>	<b>0</b>
1	Aryanadu							120000
2	Kattakada				234000			
3	Kuttichal							
4	Poovachal	620000	1280000					
5	Tholikode							
6	Uzhamalakkal							
7	Vellanadu							
8	Vithura							
<b>XII</b>	<b>Vellanadu</b>	<b>620000</b>	<b>1280000</b>	<b>0</b>	<b>234000</b>	<b>0</b>	<b>0</b>	<b>120000</b>

(Table 29 contd.)

<b>B - Blocks</b>										<b>1999-2000</b>	
Sl. No.	Name of Blocks	RDP	NREP	RLEGP	JRY	TRYSEM	KUDIRJYOT HI	WELL SCHEMS			
1	2	3	4	5	6	7	8	9			
1	Athiyanoor										
2	Churayinkeezhu	1832600			2082905						
3	Kazhakuttom										
4	Kilimanoor	2358376	0		190954						
5	Nedumangadu										
6	Nemom	4863498	0		914200	0	0	179300			
7	Parassala				771993	0	0	0			
8	Perumkadavila	3185000	2150000	0	1860800	4676400	8000	3495000			
9	Typin rural	3300000									
10	Vamanapuram	675000	0		220000	0	0	0			
11	Varkala	1262817	0		939057	0	0	0			
12	Vellanadu	620000	1280000	0	234000	0	0	120000			
	<b>Total (Rural)</b>	<b>18097291</b>	<b>3430000</b>	<b>0</b>	<b>7213909</b>	<b>4676400</b>	<b>8000</b>	<b>3794300</b>			

<b>C - Municipalities/Corporation</b>										<b>1999-2000</b>	
Sl. No.	Name of Municipalities/Corporations	RDP	NREP	RLEGP	JRY	TRYSEM	KUDIRJYOT HI	WELL SCHEMS			
1	2	3	4	5	6	7	8	9			
1	Thiruvananthapuram										
2	Nedumangadu										
3	Attingal										
4	Varkala				1049087	1045000					
5	Neyyattinkara										
6	Total (Urban)	0	0	0	1049087	1045000	0	0			
7	Total (Rural)	18097291	3430000	0	7213909	4676400	8000	3794300			
8	District	18097291	3430000	0	8262996	5721400	8000	3794300			

Table 30 - FAMILIES BELOW POVERTY LINE

Sl.No.	Block/Municipality/Corporation	No of Panchayat	Area in sq Kms	No. of house holds	No. of families			Total
					S.C	S.T	Others	
1	2	3	4	5	6	7	8	9
1	Athiyanoor	7	0	0	1538	0	2859	4397
2	Chirayinkeezhu	7	33.85	12038	8849	2186	8253	19088
3	Kazhakkuttom	7	0	11723	1813	861	2684	5358
4	Kilimanoor	8	129.73	28842	9566	177	12229	21972
5	Nedumangadu	5	0	9372	982	91	13282	14355
6	Nemom	8	43.01	17987	3582	10	14145	17737
7	Parasala	6	82.21	37924	1302	0	13525	14827
8	Perumkadavila	9	282.46	28925	3627	290	14197	18114
9	Typm_rural	4	0	1487	0	0	2062	2062
10	Vamanapuram	8	0	7309	1134	1	12774	13909
11	Varkala	7	39.43	27203	2210	0	7383	9593
12	Vellanadu	8	22.54	11397	2090	115	11048	13253
	<b>Total (Rural)</b>	<b>84</b>	<b>633.23</b>	<b>194207</b>	<b>36493</b>	<b>3731</b>	<b>114441</b>	<b>154665</b>
	Thiruvananthapuram							
	Nedumangadu						1865	1865
	Attingal							
	Varkala							
	Neyyattinkara							
	<b>Total (Urban)</b>	<b>84</b>	<b>633.23</b>	<b>194207</b>	<b>36493</b>	<b>3731</b>	<b>1865</b>	<b>1865</b>
	<b>Total (Rural)</b>	<b>84</b>	<b>633.23</b>	<b>194207</b>	<b>36493</b>	<b>3731</b>	<b>114441</b>	<b>154665</b>
	<b>District</b>	<b>84</b>	<b>633.23</b>	<b>194207</b>	<b>36493</b>	<b>3731</b>	<b>116306</b>	<b>156530</b>

Table 31 - BASIC DETAILS OF PANCHAYATS/MUNICIPALITIES/CORPORATIONS AS ON 01.07.2000

Sl. No.	Block/Municipality/Corporation	Name of panchayat*	Total No. of wards	No. of Wards reserved for			Proposed category of Chairman (S.C./S.T/Women/General)	Grade of Panchayat	Area (in sq. Kms)	No. of Structures	Taluk
				S.C	S.T	Women					
1	2	3	4	5	6	7	8	9	10	11	12
1		Athiyanoor									
2		Kanjirankulam	10	1		4		I			
3		Karimkulam	14	1		5					
4		Kottikal	15	2		5		1			
5		Thiruvallam	13	2	0	5			12.16		
6		Veganoor	15								
7	Vizhinjam	20	2		7			12.62			
		<b>Athiyanoor</b>	<b>87</b>	<b>8</b>	<b>0</b>	<b>26</b>	<b>0</b>		<b>24.78</b>		
1		Anchuthengu	10	1		3		I	3.36		
2		Azhoor	14	2		4	GNL	SPL	12.46		
3		Chirayankeezhu	15	2		4	WOMAN	SPL	10.87		
4		Kadakavoor	13	2		3	WOMAN	SPL	10.39		
5		Kizhuvilam	12	2		2	GNL		14.74		
6		Mudackal	16	3		3		I	27.46		
7		Vakkom	11	1		4		SPL	5.36		
		<b>Chirayankeezhu</b>	<b>91</b>	<b>13</b>	<b>0</b>	<b>23</b>			<b>84.64</b>		
1		Andoorkonam	14					SPL	14.24		
2		Attipra	13					SPL			
3		Kadinankulam	20	1		1	GNL	SPL			
4		Kazhakkuttom	15	2		4		SPL	19.47		
5		Mangalapuram	17	3		4	GNL	SPL	21.66		
6		Pothencode	13	1		5	WOMAN	SPL	20.85		
7		Sreekaryam	15	2	1	5		SPL	23.73		
		<b>Kazhakkuttom</b>	<b>107</b>	<b>9</b>	<b>1</b>	<b>19</b>			<b>99.95</b>		

Note: \* For Municipality & Corporation M/C

(Table 31 contd..)

Sl. No.	Name of Block/Municipality/Corporation	Name of panchayat*	Total No. of wards	No. of Wards reserved for			Proposed category of Chairman (S.C./S.T/ Women/ General)	Grade of Panchayat	Area (in sq. Kms)	No. of Structures	Taluk
				S.C	S.T	Women					
1	2	3	4	5	6	7	8	9	10	11	12
1		Karavaram	14	1		5	GNL	I	0.13		
2		Kilimanoor	11	2		4	WOMAN		19.05		
3		Madavoor	11	1	0	4	WOMAN	I	18.53		
4		Nagaroor	15	2		5	GNL	I	23.3		
5		Navaikulam	13	2		3	GNL	SPL	28.23		
6		Pallickal	10	1		4	GNL	LOWER			
7		Pazhayakunnummel	13	2		5	GNL	SPL	25.31	3	
8		Pulinath	15	2		5	GNL	SPL	26.93		
		<b>Kilimannor</b>	102	13	0	35			141.48	3	
1		Anad	14	1		5	GNL	I	24.15		
1		Aruvikkara	15	1		5	GNL	SPL	21.86		
2		Karakulam	20	2		6	GNL	SPL	25.01		
3		Panavoor	11	1		1	GNL	LOWER	11.96		
4		Vembayam	17	1		6	WOMAN	SPL	16.95		
5		<b>Nedumangadu</b>	77	6	0	23			99.93	0	
1		Balarampuram	18	2		5	WOMAN	SPL	10.53	10583	
2		Kalhiyoor	16	3		5	GNL	SPL	17.24		
3		Malayankeezhu	15	2		4	GNL	I			
4		Maranatoor	16	3		5	GNL	SPL	25.13		
5		Nemor	15	1		5	WOMAN		12.18		
6		Pallichal	19	3		1	SC	SPL	21.7	12525	
7		Vilappil	15	1		5	WOMAN	SPL	20.71	10286	
8		Vilavoorkal	13	1		4	GNL	I	10.23	7616	
		<b>NEMOM</b>	127	16	0	34			117.72	41010	

Note: \* For Municipality &amp; Corporation M/C

(Table 31 contd.)

Sl. No.	Name of Block/Municipality/Corporation	Name of panchayat*	Total No. of wards	No. of Wards reserved for			Proposed category of Chairman (S.C/S.T/Women / General)	Grade of Panchayat	Area (in sq. Kms)	No. of Structures	Tatuk
				S. C	S. T	Women					
1	2	3	4	5	6	7	8	9	10	11	12
1		Chenkal	17	2		6	SC	I	7.8		
2		Karode									
3		Kulathoor	15	1		4	GNL	I	1.24		
4		Parassala									
5		Poovar									
6		Thirupuram		1		3	WOMEN	I	8.57		
1		<b>Parassala</b>	32	4	0	13			17.61	0	
2		Amboory	9	1		3	SC	I	56	5971	
3		Aryancode	12	1		4	GNL	I	12.16		
4		Kallikadu	10	1		4			104.27		
5		Kollayil	10						10.24		
6		Kunnathukal	17	3		5	GNL	SPL	26.85	11815	
7		Ottasekharangalam	10	1		4	WOMAN	II	18.14		
8		Perinkadavila	12	1		4		I	17.54		
9		Perumpazhuthur									
		Vellarada	18	1		6	GNL	SPL	31.6	12953	
		<b>Perumkadavila</b>	98	9	0	30			276.8	30739	
1		Kadakampally	11	1	0	1	SC	SPL	8.14		
2		Kudappanakunnu	17	2		6		SPL	7.69	1	
3		Ulloor	15								
4		Vattiyoor kavu	17	2		6	WOMAN	SPL	10.61		
		<b>Tvm-Rural</b>	60	5	0	13			26.44	1	

(Table 31 contd..)

Sl. No.	Name of Block/Municipality/Corporation	Name of panchayat*	Total No. of wards	No. of Wards reserved for			Proposed category of Chairman (S.C/S.T/Women / General)	Grade of Panchayat	Area (in sq. Kms)	No. of Structures	Taluk
				S. C	S. T	Wom en					
1	2	3	4	5	6	7	8	9	10	11	12
1		Kallara	13	2		5	GNL	SPL	26.77	3	
2		Manickal	16	2		7	WOMAN	I			
3		Nallanadu	12	2		4	WOMAN	SPL	18.46		
4		Nanniyode	14	2	1	5	GNL	SPL	38.86		
5		Pangode	14	2		5	SC	I	9.95	2	
6	<b>Vamanapuram</b>	Peringamala	16	2	1	6	WOMAN	I	217.94		
7		Pullampara	12	2		4	GNL	I	25.9		
8		Vamanapuram	12	1		3	GNL	I	23.87		
		<b>Vamanapuram</b>	109	15	2	39			361.75	5	
1		Chennaruthy	14	3		4	GNL	I	17.54		
2		Cherunniyoor	10	2		3	WOMAN	LOWER	10.87	3	
3		Edava	14	1		5	GNL	I	9.14		
4		Elakaman	12	2		4	GNL	SPL	17.75		
5	<b>Varkala</b>	Mananipoor	10	1		4	GNL	I	15.08	3	
6		Ottoor	8	1		3	GNL	II	9.47	5	
7		Vettoor	9	1		4	WOMAN	SPL	6.82	1	
		<b>Varkala</b>	77	11	0	27			86.67	12	
1		Aryanadu	13	1	1	5	GNL	I	104.92		
2		Kattakada	17	2		6	GNL	SPL	8.65	2	
3		Kuttichal	10	1		5	GNL	I	19.74		
4		Poovacnal	19	2		5	GNL	SPL	30.06		
5		Tholikode	13	1	1	5	GNL	II	22.37		
6	<b>Vellanadu</b>	Uzhamalakkal	11	1		4	WOMAN	I	18.74		
7		Vellanadu	14	1		5	WOMAN	SPL	22.19		
8		Vithura	14	1	1	3	GNL	SPL	131.56		
		<b>Vellanadu</b>	111	10	3	38			358.23	2	

(Table 31 contd.)

Sl. No.	Name of Block/Municipality/Corporation	Name of blocks	Total No. of wards	No. of Wards reserved for				Proposed category of Chairman (S.C/S.T/Women/General)	Grade of Panchayat	Area (in sq. Kms)	No. of Structures	Taluk
				S.C	S.T	Women	Other					
1	2	3	4	5	6	7	8	9	10	11	12	
1		Athiyanoor	87	8	0	26	0		24.78			
2		Chirayinkeezhu	91	13	0	28			84.64			
3		Kazhakkuttom	107	9	1	19			99.95			
4		Kilimanoor	102	13	0	35			141.48	3		
5		Nedumangadu	77	6	0	23			99.93	0		
6		Nemom	127	16	0	34			117.72	41010		
7		Parassala	32	4	0	13			17.61	0		
8		Perumkadavila	98	9	0	30			276.8	30739		
9		Typm_rural	60	5	0	13			26.44			
10		Vamanapuram	109	15	2	39			361.75	5		
11		Varkala	77	11	0	27			86.67	12		
12		Vellanadu	111	10	3	38			358.23	2		
		<b>Total (Rural)</b>	1078	119	6	320	0	0	1696	71771		
		Thiruvananthapuram	50						75.11			
		Nedumangadu	31	4	0	10	GNL		32.52			
		Attingal	25	3		9	GNL	14.18				
		Varkala	27	4		7	GNL		15.42			
		Neyyattinkara										
		<b>Total (Urban)</b>	133	11	0	26			123.05	0		
		<b>Total (Rural)</b>	1078	119	6	320	0	0	1696	71771		
		<b>DISTRICT</b>	1211	130	6	346			1819.05	71771		

**MUNICIPALITIES/  
CORPORATIONS**



**Table 32- PLAN PROPOSALS, EXPENDITURE & BENEFICIARIES UNDER JANAKEEYASUTHRANAM  
RURAL**

Sectors	Plan proposals						No. of Beneficiaries	Expenditure
	Plan Funds	Own Funds	Beneficiary portion	Bank Loan	Total			
1	2	3	4	5	6	7	8	
Agriculture & Allied	107114677	2515352	20627330	3450551	133707910	40670	44780117	
Industry	20756180	1310952	4503644	15000	26585776	217383	9803494	
Services	122555565	6574042	9182940	3624985	141937532	6760117	73271099	
Total	250426422	10400346	34313914	7090536	302231218	7018170	127854710	
SCP	77746401	1329652	5131027	5044497	89251577	9000	45258788	
T.S.P	9487158	13000	6630	0	9506788	39587	6679597	
Infra structure sector	74051949	24288637	1669999	0	99990585	25479	31346259	
Total	161285508	25611289	6807656	5044497	198748950	74066	83284644	
<b>RURAL</b>	<b>411711930</b>	<b>36011635</b>	<b>41121570</b>	<b>12135033</b>	<b>500980168</b>	<b>7092236</b>	<b>211139354</b>	

(Table 32 contd..)

## URBAN

(Amount in Rs.)

Sectors	Plan proposals						Expenditure
	Plan Funds 2	Own Funds 3	Beneficiary portion 4	Bank Loan 5	Total 6	No. of Beneficiaries 7	
1						7	8
Agriculture & Allied	25721585	3161000	633000	540000	30055585	2438	20292942
Industry	0	0	0	0	0	0	0
Services	4903000	1196000	2160000	7425000	15684000	0	4607657
Total	30624585	4357000	2793000	7965000	45739585	2438	24900599
SCP	8106461	0	0	0	8106461	627	6646261
T.S.P	20500	0	0	0	20500	3800	
Infra structure sector	8765633	57560	0	0	8823193	8355141	
Total	16892594	57560	0	0	16950154	8359568	4225876
URBAN	47517179	4414560	2793000	7965000	62689739	8362006	29126475
RURAL	411711930	36011635	41121570	12135033	500980168	7092236	211139354
DISTRICT	459229109	40426195	43914570	20100033	563669907	15454242	240265829

Table 33 - MISCELLANEOUS

A - Panchayats

Sl. No.	Name of Panchayat	Nurses	Sericulture	Fish farming	Poultry farm (for meat)	Poultry farm (for egg)	Cattle farm	Vegetable farm	Parks, Tourist centers	Stadium	Gymnasium/Health club	Public comfort station	Laboratories	Police station	Fire station
1	2	3	4	5	6	7	8	9	10	11	12	13	14	15	16
1	Athiyanoor	4								1		2	7		
2	Kanjirankulam									1	1	1	3	1	
3	Karimkulam														
4	Kottukal	38											10		
5	Thiruvallam	4			6			3		1				1	
6	Veganoor														
7	Vizhinjam	37							1				18	2	1
1	Athiyanoor	83	0	0	6	0	0	3	1	3	1	3	38	4	1

Sl. No.	Name of Panchayat	Handicraft centers	Music/Dance Schools	Fashion designing	Flats/apartments	Markets	Cremation centre	Street light	Industrial training centre	Employment training centre	Ware houses	Ferry	Boat jety	Bus station	Railway Station	Tourist home, Rest houses
1	2	17	18	19	20	21	22	23	24	25	26	27	28	29	30	31
1	Athiyanoor					2		890	7							
2	Kanjirankulam					1			1							
3	Karimkulam															
4	Kottukal					4		858	4	2						
5	Thiruvallam		2			1		1332				4				4
6	Veganoor															
7	Vizhinjam					4	2	1218	3					1		1
1	Athiyanoor	0	2	0	0	12	2	4298	15	2	0	4	0	1	0	5

Table 33 (Contd.)

A - Panchayats

Sl. No.	Name of Panchayat	Nurseries	Sericulture	Fish farming	Poultry farm for meat	Poultry farm for eggs	Cattle farm	Vegetable farm	Parks, Tourist centers	Stadium	Gymnasium/health club	Public recreation	Boat jetties	Bus station	Police station	Fire station
1	2	3	4	5	6	7	8	9	10	11	12	13	14	15	16	
1	Anchuthengu	3			6	3					1	1				
2	Azhoor				2	1				2			3			
3	Chirayankeezhu	4			3	2				1	1	1				
4	Kadakavoor	4			5	4				1	1	1				
5	Kizhuvilam					1							3			
6	Mudackal	1								1						
7	Vakkom	4			2	2					1	1				
<b>II</b>	<b>Chirayankeezhu</b>	<b>16</b>	<b>0</b>	<b>0</b>	<b>18</b>	<b>13</b>	<b>0</b>	<b>0</b>	<b>0</b>	<b>5</b>	<b>4</b>	<b>4</b>	<b>6</b>	<b>3</b>	<b>0</b>	<b>0</b>

Sl. No.	Name of Panchayat	Handicraft centers	Music/Dance Schools	Fashion designing	Flats/Apartments	Markets	Cremation centre	Siree light	Industrial training centre	Employment training centre	Ware houses	Ferry	Boat jetties	Bus station	Railway Station	Tourist homes, Rest houses
1	2	17	18	19	20	21	22	23	24	25	26	27	28	29	30	31
1	Anchuthengu					1		485								
2	Azhoor					3		200				3			1	
3	Chirayankeezhu					2		1125	2						1	
4	Kadakavoor					1		740							1	
5	Kizhuvilam					3										
6	Mudackal					4		814								
7	Vakkom					2	1	560								
<b>II</b>	<b>Chirayankeezhu</b>	<b>0</b>	<b>0</b>	<b>0</b>	<b>0</b>	<b>16</b>	<b>1</b>	<b>3924</b>	<b>2</b>	<b>0</b>	<b>0</b>	<b>3</b>	<b>0</b>	<b>0</b>	<b>3</b>	<b>1</b>

Table 33 (Contd..)

A - Panchayats

Sl. No.	Name of Panchayat	Nurses	Sculpture	Fish farming	Poultry farm (for meat)	Poultry farm (for eggs)	Cattle farm	Vegetable farm	Parks, Tourist centers	Stadium	Gymnasium/health club	Public comfort station	Laboratories	Police station	Fire station
1	2	3	4	5	6	7	8	9	10	11	12	13	14	15	16
1	Andoorkonam	10								1					1
2	Atipra														
3	Kadinamkulam									3	4		5	1	
4	Kazhakkuttom	4			6										
5	Mangalapuram									1				2	
6	Pothencode	14												13	
7	Sreekaryam						5								
III	<b>Kazhakkuttom</b>	28	0	0	6	0	5	0	0	5	4	0	20	5	1

Sl. No.	Name of Panchayat	Handicraft centers	Music/Dance	Schools	Fashion designing	Flats/apartment	Markets	Cremation centre	Street light	Industrial training centre	Employment training centre	Ware houses	Ferry	Boat jolly	Bus station	Railway Station	Tourist home, Rest houses
1	2	17	18	19	20	21	22	23	24	25	26	27	28	29	30	31	
1	Andoorkonam					4									1	1	
2	Atipra					3			1135							1	
3	Kadinamkulam		3	3	3	3	5						1				
4	Kazhakkuttom					3	3							1			
5	Mangalapuram		1				4			1							
6	Pothencode		3		1												
7	Sreekaryam	0	7	3	4	22	0	1135	1	0	1	1	1	1	3	0	
III	<b>Kazhakkuttom</b>																

Table 33 (Contd.)

A - Panchayats

Sl. No.	Name of Panchayat	Nurseries	Sericulture	Fish farming	Poultry farm (for meat)	Poultry farm (for egg)	Cattle farm	Vegetable farm	Parks, Tourist centers	Stadium	Gymnasium/Health club	Public comfort station	Laboratories	Police station	Fire station
1	2	3	4	5	6	7	8	9	10	11	12	13	14	15	16
1	Karavaram								2		1		3	1	
2	Kilimanoor	3													
3	Madavoor				2										
4	Nagaroor	1													
5	Navaikulam	8			6	4			2						
6	Pallickal	13			5	4				1				1	
7	Pazhayakunnummel	1			5					1		1	2	2	
8	Pulimath	4			712	7		1	1	1	1	1			
IV	<b>Kilimannor</b>	30	0	0	730	15	0	1	5	3	2	2	6	4	0

Sl. No.	Name of Panchayat	Andhra centers	Music/Dance Schools	Fashion designing	Fats/apartments	Markets	Cremation centre	Street light	Industrial training centre	Employment training centre	Ware houses	Ferry	Boat jetty	Bus station	Railway station	Tourist home, Rest houses
1	2	17	18	19	20	21	22	23	24	25	26	27	28	29	30	31
1	Karavaram					4		600		2						
2	Kilimanoor					1			1							
3	Madavoor					3		736								
4	Nagaroor					1										
5	Navaikulam		1			6		1294								
6	Pallickal					2		260								
7	Pazhayakunnummel		1			3		757	1				1			
8	Pulimath					3		782		1						1
IV	<b>Kilimannor</b>	0	2	0	0	23	0	4429	2	3	0	0	0	1	0	1

Table 33 (Contd..)

**B - Blocks**

Sl. No.	Name of Blocks	Nurseries	Sculpture	Fish farming	Poultry farm (for meat)	Poultry farm (for eggs)	Cattle farm	Vegetable farm	Parks, Tourist centers	Stadium	Gymnasium/health club	Public comfort station	Laboratories	Police station	Fire station
1	2	3	4	5	6	7	8	9	10	11	12	13	14	15	16
1	Anad	8		2	7					2					
2	Aruvikkara	3	1		8	2	1			4	2	9			
3	Karakulam				2	1									
4	Panavoor														
5	Vembayam	2			12					1				1	
<b>V</b>	<b>Nedumangadu</b>	13	1	2	29	3	1	0	0	7	2	9	3	1	0

Sl. No.	Name of Pblocks	Handicraft centers	Music/Dance Schools	Fashion designing	Flats/apartment	Markets	Cremation centre	Street light	Industrial training centre	Employment training centre	Ware houses	Ferry	Boat jetty	Bus station	Railway Station	Tourist home, Rest houses
1	2	17	18	19	20	21	22	23	24	25	26	27	28	29	30	31
1	Anad					2			1							
2	Aruvikkara					2										
3	Karakulam					3		1124								
4	Panavoor															
5	Vembayam		1	1		2			1							
<b>V</b>	<b>Nedumangadu</b>	0	1	1	0	9	0	1124	2	0	0	0	0	0	0	0

Table 33 (Contd..)

## A - Panchayats

Sl. No.	Name of Panchayat	Nurses	Sericulture	Fish farming	Poultry farm (for meat)	Poultry farm (for eggs)	Cattle farm	Vegetable farm	Parks, Tourist centers	Stadium	Gymnasium/health club	Public confection	Laboratories	Police station	Fire station
1	2	3	4	5	6	7	8	9	10	11	12	13	14	15	16
1	Balamapuram	1	2	8	15							2		1	
2	Kaliyoor	1	1	17	3					1					
3	Malayankeezhu				1									1	
4	Maranalloor														
5	Nemom	4			3					1				1	
6	Pallichal	2		16						1					
7	Vilappil	12		4	4	2			1	1	1		4	1	
8	Vilavoorkal	2	1		4	1			1	1			2		
<b>VI</b>	<b>Nemom</b>	<b>22</b>	<b>4</b>	<b>45</b>	<b>30</b>	<b>3</b>	<b>0</b>	<b>0</b>	<b>2</b>	<b>5</b>	<b>1</b>	<b>2</b>	<b>7</b>	<b>4</b>	<b>0</b>

Sl. No.	Name of Panchayat	Aircraft centers	Music/Dance	Schools	Fashion designing	Flats/apartments	Markets	Creations centre	Street light	Industrial training centre	Employment training centre	Ware houses	Ferry	Boat jety	Bus station	Railway Station	Tourist home, Rest houses
1	2	17	18	19	20	21	22	23	24	25	26	27	28	29	30	31	
1	Balamapuram		1			3	2	465							1	1	
2	Kaliyoor	1	1			3				1	1						
3	Malayankeezhu					3		417	1								1
4	Maranalloor					4											
5	Nemom	1	1	2		1		1						1			
6	Pallichal					5		140	2		1					1	
7	Vilappil		1	1	1	4	1	380					2				
8	Vilavoorkal					3	1	280									
<b>VI</b>	<b>Nemom</b>	<b>2</b>	<b>4</b>	<b>3</b>	<b>1</b>	<b>26</b>	<b>4</b>	<b>1683</b>	<b>4</b>	<b>1</b>	<b>2</b>	<b>2</b>	<b>0</b>	<b>1</b>	<b>2</b>	<b>2</b>	



Table 33 (Contd..)

A-PANCHAYAT

Sl. No.	Name of Panchayat	Nurseries	Sculpture	Fish farming	Poultry farm	for meal)	Poultry farm (for egg)	Cattle farm	Vegetable farm	Parks, Tourist centers	Stadium	Gymnasium/health club	Public comfort station	Laboratories	Police station	Fire station
1	2	3	4	5	6	7	8	9	10	11	12	13	14	15	16	
1	Chenkall									1						
2	Karode										1					
3	Kulathoor														1	
4	Parassala															
5	Poovar														1	
6	Thirupuram															
<b>VII</b>	<b>Parassala</b>	<b>0</b>	<b>0</b>	<b>0</b>	<b>0</b>	<b>0</b>	<b>0</b>	<b>0</b>	<b>0</b>	<b>0</b>	<b>2</b>	<b>0</b>	<b>1</b>	<b>3</b>	<b>2</b>	<b>0</b>

Sl. No.	Name of Pblocks	Handicraft centers	Music/Dance Schools	Fashion designing	Flats/apartment	Markets	Cremation centre	Street light	Industrial training centre	Employment training centre	Ware houses	Ferry	Boat jetty	Bus station	Railway Station	Tourist home, Rest houses
1	2	17	18	19	20	21	22	23	24	25	26	27	28	29	30	31
1	Chenkall					1			2							
2	Karode					4										
3	Kulathoor															1
4	Parassala					4										
5	Poovar					4								1		1
6	Thirupuram															
<b>VII</b>	<b>Parassala</b>	<b>0</b>	<b>0</b>	<b>0</b>	<b>0</b>	<b>9</b>	<b>0</b>	<b>0</b>	<b>2</b>	<b>0</b>	<b>0</b>	<b>0</b>	<b>0</b>	<b>1</b>	<b>0</b>	<b>2</b>

Table 33 (Contd..)

Sl. No.	Name of Panchayat	Nurseries	Sericulture	Fish farming	Poultry farm (for meat)	Poultry farm (for eggs)	Cattle farm	Vegetable farm	Parks, Tourist centers	Stadium	Gymnasium/ health club	Public comfort station	Laboratories	Police station	Fire station
1	2	3	4	5	6	7	8	9	10	11	12	13	14	15	16
1	Amboory				2										
2	Aryancode			5	25			5		1	1		1	1	1
3	Kallikadu	6			2					1				1	
4	Kollayil														
5	Kunnathukal	6	1	21	5					1			5		
6	Ottasekharangalam		1	7	3			2	2	1	2		2		
7	Perinkadavila	5		15			3		1	2			3		
8	Perumpazhuthur														
9	Vellarada	12			7		1					2	6	1	
<b>VIII</b>	<b>Perumkadavila</b>	<b>29</b>	<b>2</b>	<b>48</b>	<b>44</b>	<b>0</b>	<b>4</b>	<b>7</b>	<b>3</b>	<b>6</b>	<b>3</b>	<b>2</b>	<b>17</b>	<b>3</b>	<b>1</b>

Sl. No.	Name of Pblocks	Handicraft Centers	Music/Dance Schools	Fashion designing	Flats/apartments	Markets	Cremation centre	Street light	Industrial training centre	Employment training centre	Ware houses	Ferry	Boat jetty	Bus station	Railway Station	Tourist home, Rest houses
1	2	17	18	19	20	21	22	23	24	25	26	27	28	29	30	31
1	Amboory					2		385								
2	Aryancode	1	2			3		698								
3	Kallikadu					1		480								1
4	Kollayil															
5	Kunnathukal					1	1	785								
6	Ottasekharangalam		1			1		556								
7	Perinkadavila		2		2	1	1									
8	Perumpazhuthur															
9	Vellarada	1				3	2							1		
<b>VIII</b>	<b>Perumkadavila</b>	<b>2</b>	<b>5</b>	<b>0</b>	<b>2</b>	<b>12</b>	<b>4</b>	<b>2904</b>	<b>0</b>	<b>0</b>	<b>0</b>	<b>0</b>	<b>0</b>	<b>1</b>	<b>0</b>	<b>1</b>

Table 33 (Contd..)

A - Panchayats

Sl. No.	Name of Panchayat	Nurseries	Sculpture	Fish farming	Poultry farm (for meat)	Poultry farm (for eggs)	Cattle farm	Vegetable farm	Parks, Tourist centers	Stadium	Gymnasium/ Public club	Public comfort station	Laboratories	Police station	Fire station
1	2	3	4	5	6	7	8	9	10	11	12	13	14	15	16
1	Kadakampally				1										
2	Kudappanakunnu									1					
3	Ulloor														
4	Vattiyoor kavu			4	4		8	21				1			
<b>IX</b>	<b>Tvm-Rural</b>	<b>0</b>	<b>0</b>	<b>4</b>	<b>5</b>	<b>0</b>	<b>8</b>	<b>21</b>	<b>0</b>	<b>1</b>	<b>0</b>	<b>1</b>	<b>1</b>	<b>0</b>	<b>0</b>

Sl. No.	Name of Panchayat	Handicraft centers	Music/Dance Schools	Fashion designing	Flats/apartment	Markets	Cremation centre	Street light	Industrial training centre	Employment training centre	Ware houses	Ferry	Boat jetty	Bus station	Railway Station	Tourist home, Rest houses
1	2	17	18	19	20	21	22	23	24	25	26	27	28	29	30	31
1	Kadakampally					1										
2	Kudappanakunnu							1474								
3	Ulloor					2										
4	Vattiyoor kavu	11	3	22		4	0	1093								
<b>IX</b>	<b>Tvm-Rural</b>	<b>11</b>	<b>3</b>	<b>22</b>	<b>0</b>	<b>7</b>	<b>0</b>	<b>2567</b>	<b>0</b>	<b>0</b>	<b>0</b>	<b>0</b>	<b>0</b>	<b>0</b>	<b>0</b>	<b>0</b>

Table 33 (Contd..)

**A-PANCHAYAT**

Sl. No.	Name of Panchayat	Nurseries	Sculpture	Fish farming	Poultry farm (for meat)	Poultry farm (for egg)	Cattle farm	Vegetable farm	Parks, Tourist centers	Stadium	Gymnasium/health club	Public comfort station	Laboratories	Police station	Fire station
1	2	3	4	5	6	7	8	9	10	11	12	13	14	15	16
1	Kallara	1			2					1		1			
2	Manickal									1					
3	Nallanadu														
4	Nanniyode	5	1		9				1	1		1		1	
5	Pangode	29			6			5		1		1		1	
6	Peringamala	4	2		3		2	1	1	1		3		1	
7	Pullampara				2					1					
8	Vamanapuram				2										
<b>X</b>	<b>Vamanapuram</b>	<b>39</b>	<b>3</b>	<b>0</b>	<b>24</b>	<b>0</b>	<b>2</b>	<b>6</b>	<b>2</b>	<b>6</b>	<b>0</b>	<b>2</b>	<b>9</b>	<b>4</b>	<b>0</b>

Sl. No.	Name of Pblocks	Handicraft centers	Music/Dance Schools	Fashion designing	Flats/apartment	Markets	Crematorium	Street light	Industrial training centre	Employment training centre	Ware houses	Ferry	Boat jetty	Bus station	Railway Station	Tourist home, Rest houses
1	2	17	18	19	20	21	22	23	24	25	26	27	28	29	30	31
1	Kallara					2		384								
2	Manickal					2										
3	Nallanadu													1		
4	Nanniyode	1				1		795						1		
5	Pangode	3	1			3		450								
6	Peringamala					2		545								
7	Pullampara					2		271								
8	Vamanapuram					2	4	472								
<b>X</b>	<b>Vamanapuram</b>	<b>4</b>	<b>1</b>	<b>0</b>	<b>0</b>	<b>14</b>	<b>4</b>	<b>2917</b>	<b>0</b>	<b>0</b>	<b>0</b>	<b>0</b>	<b>0</b>	<b>2</b>	<b>0</b>	<b>0</b>

Table 33 (Contd.)

A - Panchayats

Sl. No.	Name of Panchayat	Nurseries	Sericulture	Fish farming	Poultry farm for meat	Poultry farm for eggs	Cattle farm	Vegetable farm	arks, tourists centers	Stadium	Gymnasium/health club	Public comfort station	Laboratories	Police station	Fire station
1	2	3	4	5	6	7	8	9	10	11	12	13	14	15	16
1	Cherumaruthy	4			3					1			1		
2	Cherunniyoor				4					1					
3	Edava				3					1					
4	Elakaman				3										
5	Manampoor														
6	Ottoor														
7	Vettoor	4			7		1		1						
<b>XI</b>	<b>Varkala</b>	<b>8</b>	<b>0</b>	<b>0</b>	<b>20</b>	<b>0</b>	<b>1</b>	<b>0</b>	<b>1</b>	<b>2</b>	<b>0</b>	<b>0</b>	<b>4</b>	<b>0</b>	<b>0</b>

Sl. No.	Name of Panchayat	Handcraft centers	Music/Dance Schools	Fashion designing	Flats/apartments	Markets	Creation centre	Street light	Industrial training centre	Employment training centre	Ware houses	Ferry	Boat jetty	Bus station	Railway Station	Tourist home, Rest houses
1	2	17	18	19	20	21	22	23	24	25	26	27	28	29	30	31
1	Cherumaruthy					2		387								
2	Cherunniyoor	2	2			1		665				1			1	
3	Edava					1		1008							2	
4	Elakaman					2		769								
5	Manampoor					2		649								
6	Ottoor					1		537								
7	Vettoor	1	2		2	2		539				1				
<b>XI</b>	<b>Varkala</b>	<b>3</b>	<b>4</b>	<b>0</b>	<b>2</b>	<b>11</b>	<b>0</b>	<b>4554</b>	<b>0</b>	<b>0</b>	<b>0</b>	<b>2</b>	<b>0</b>	<b>0</b>	<b>3</b>	<b>0</b>

Table 33 (Contd..)

**A-PANCHAYAT**

Sl. No.	Name of Panchayat	Nurseries	Sericulture	Fish farming	Poultry farm (for meat)	Poultry farm (for eggs)	Cattle farm	Vegetable farm	Parks, Tourist centers	Stadium	Gymnasium/health club	Public comfort station	Laboratories	Police station	Fire station
1	2	3	4	5	6	7	8	9	10	11	12	13	14	15	16
1	Aryanadu	17			14								7	1	
2	Kattakada	20		15	10		1	25		1	2	1	12	1	
3	Kuttichal	14			8					1	1		5		
4	Poovachal			1	14	1	1			1			4		
5	Tholikode				5	1							2		
6	Uzhamalakkal	3			3	2				1					
7	Vellanadu	12	2		6	8	1	2		1			2		
8	Vithura	1			8	2	2		2	1			5	1	
<b>XII</b>	<b>Vellanadu</b>	<b>67</b>	<b>2</b>	<b>16</b>	<b>68</b>	<b>14</b>	<b>4</b>	<b>27</b>	<b>2</b>	<b>5</b>	<b>3</b>	<b>1</b>	<b>37</b>	<b>3</b>	<b>0</b>

Sl. No.	Name of Panchayat	Handicraft centers	Music/Dance	Schools	Fashion designing	Flats/apartments	Markets	Cremation centre	Street light	Industrial raining	Employment raining	Ware houses	Ferry	Boat jetty	Bus station	Railway Station	Tourist home, Rest houses
1	2	17	18	19	20	21	22	23	24	25	26	27	28	29	30	31	
1	Aryanadu					9					1	1	1	1			
2	Kattakada	5	3			5		643			1	2		1			
3	Kuttichal					3											
4	Poovachal		2	2	1	4		280	1								
5	Tholikode				1	1		928									
6	Uzhamalakkal	2				2						2					
7	Vellanadu	2				5											
8	Vithura				2	2		1034						1		1	
<b>XII</b>	<b>Vellanadu</b>	<b>9</b>	<b>5</b>	<b>4</b>	<b>0</b>	<b>31</b>	<b>0</b>	<b>2885</b>	<b>1</b>	<b>0</b>	<b>2</b>	<b>5</b>	<b>0</b>	<b>4</b>	<b>0</b>	<b>1</b>	

Table 3's (Contd..)

B-BLOCKS

Sl. No.	Name of blocks	Nurseries	Sericulture	Fish farming	Poultry farm for meat	Poultry farm (for egg)	Cattle farm	Vegetable farm	Parks, Tourist centers	Stadium	Gymnasium/ health club	Public comfort station	Laboratories	Police station	Fire station
		3	4	5	6	7	8	9	10	11	12	13	14	15	16
1	2														
1	Athiyanoor	83	0	0	6	0	0	3	1	3	1	3	38	4	1
2	Chirayinkeezhu	16	0	0	18	13	0	0	0	5	4	4	6	3	0
3	Kazhakkuttom	28	0	0	6	0	5	0	0	5	4	0	20	5	1
4	Kilimanoor	30	0	0	730	15	0	1	5	3	2	2	6	4	0
5	Nedumangadu	13	1	2	29	3	1	0	0	7	2	9	3	1	0
6	Nemom	22	4	45	30	3	0	0	2	5	1	2	7	4	0
7	Parassala	0	0	0	0	0	0	0	0	2	0	1	3	2	0
8	Perunkadavila	29	2	48	44	0	4	7	3	6	3	2	17	3	1
9	Typpm_rural	0	0	4	5	0	8	21	0	1	0	1	1	0	0
10	Vamanapuram	39	3	0	24	0	2	6	2	6	0	2	9	4	0
11	Varkala	8	0	0	20	0	1	0	1	2	0	0	4	0	0
12	Vellanadu	67	2	16	68	14	4	27	2	5	3	1	37	3	0
	<b>Total (Rural)</b>	<b>335</b>	<b>12</b>	<b>115</b>	<b>980</b>	<b>48</b>	<b>25</b>	<b>65</b>	<b>16</b>	<b>50</b>	<b>20</b>	<b>27</b>	<b>151</b>	<b>33</b>	<b>3</b>

Table 33 (Contd..)

Sl. No.	Name of Panchayat	Handicraft enters	Music/Dance Schools	Fashion designing	Flats/apartment s	Markets	Cremation centre	Street light	Industrial training centre	Employment training centre	Ware houses	Ferry	Boat jcty	Bus station	Railway Station	Tourist home, Rest houses
		17	18	19	20	21	22	23	24	25	26	27	28	29	30	31
1	Athiyanoor	0	2	0	0	12	2	4298	15	2	0	4	0	1	0	5
2	Chirayinkeezhu	0	0	0	0	16	1	3924	2	0	0	3	0	0	3	1
3	Kazhakkuttom	0	7	3	4	22	0	1135	1	0	1	1	1	1	3	0
4	Kilimanoor	0	2	0	0	23	0	4429	2	3	0	0	0	1	0	1
5	Nedumangadu	0	1	1	0	9	0	1124	2	0	0	0	0	0	0	0
6	Nemom	2	4	3	1	26	4	1683	4	1	2	2	0	1	2	2
7	Parassala	0	0	0	0	9	0	0	2	0	0	0	0	1	0	2
8	Perumkadavila	2	5	0	2	12	4	2904	0	0	0	0	0	1	0	1
9	Tyym_rural	11	3	22	0	7	0	2567	0	0	0	0	0	0	0	0
10	Vamanapuram	4	1	0	0	14	4	2917	0	0	0	0	0	2	0	3
11	Varkala	3	4	0	2	11	0	4554	0	0	0	2	0	0	3	0
12	Vellanadu	9	5	4	0	31	0	2885	1	0	2	5	0	4	0	1
	<b>Total (Rural)</b>	<b>31</b>	<b>34</b>	<b>33</b>	<b>9</b>	<b>192</b>	<b>15</b>	<b>32420</b>	<b>29</b>	<b>6</b>	<b>5</b>	<b>17</b>	<b>1</b>	<b>12</b>	<b>11</b>	<b>16</b>



Table 33 (Contd..)

**C- MUNICIPALITIES/CORPORATIONS**

Sl. No.	Name of Municipalities/ Corporations	Nurses	Sericulture	Fish farming	Poultry farm (for meat)	Poultry farm (for egg)	Cattle farm	Vegetable farm	Parks, Tourist centers	Stadium	Gymnasium/ health club	Public comfort station	Laboratories	Police station	Fire station
1	2	3	4	5	6	7	8	9	10	11	12	13	14	15	16
1	<b>Thiruvananthapuram</b>	55							31				16	48	
2	<b>Nedumangadu</b>									3		3	21	1	
3	<b>Attingal</b>	2			7				2	1	1	2	4	1	1
4	<b>Varkala</b>	3			5	1	3		1			3		1	
5	<b>Neyyattinkara</b>	19		5	4					2	1	4	5		1
	<b>Total (Urban)</b>	79	0	5	16	1	3	0	34	6	2	12	46	51	2
	<b>Total (Rural)</b>	335	12	115	980	48	25	65	16	50	20	27	151	33	3
	<b>DISTRICT</b>	<b>414</b>	<b>12</b>	<b>120</b>	<b>996</b>	<b>49</b>	<b>28</b>	<b>65</b>	<b>50</b>	<b>56</b>	<b>22</b>	<b>39</b>	<b>197</b>	<b>84</b>	<b>5</b>

Sl. No.	Name of Municipalities/ Corporations	Handicraft centers	Music/Dance	Schools	Fashion designing	Flats/apart-ments	Markets	Cremation center	Street light	Industrial training center	Employment training center	Ware houses	Ferry	Boat jetty	Bus station	Railway Station	Tourist home, Rest houses
1	2	17	18	19	20	21	22	23	24	25	26	27	28	29	30	31	
1	<b>Thiruvananthapuram</b>					20	1	23403			2			3	3	1	
2	<b>Nedumangadu</b>					1		2045	2	1	1		1		1		
3	<b>Attingal</b>	1				6	1		1	1	1			2			12
4	<b>Varkala</b>				5	3		1859							1		25
5	<b>Neyyattinkara</b>			3		3		12412	17	1				1	1		
	<b>Total (Urban)</b>	1	3	5	0	33	2	39719	20	2	3	1	6	38			
	<b>Total (Rural)</b>	31	34	33	9	192	15	32420	29	6	5	17	12	11	13		
	<b>DISTRICT</b>	<b>32</b>	<b>37</b>	<b>38</b>	<b>9</b>	<b>225</b>	<b>17</b>	<b>72139</b>	<b>49</b>	<b>8</b>	<b>7</b>	<b>20</b>	<b>18</b>	<b>17</b>	<b>51</b>		



560

