

PANCHAYAT LEVEL STATISTICS 2001  
PATHANAMTHITTA DISTRICT



DEPARTMENT OF ECONOMICS AND STATISTICS  
GOVT OF KERALA  
2002



DRS  
013-756



DEB  
013-756

Government of Kerala

**Panchayat Level Statistics  
2001**

**PATHHANAMTHITTA  
DISTRICT**

Department of Economics & Statistics  
Thiruvananthapuram



## PREFACE

In order to cater to the needs of decentralised planning process this department has taken various measures to collect and publish primary and secondary data from the very bottom level. This is with an objective to help the planners and administrators of local bodies to familiarise with the availability of resources at their command and enabling them for planning from the bottom. The first issue of Panchayat level Statistics was published in 1996 by this department, when three tier systems of local self government came into existence.

"Panchayat Level Statistics 2001" is the 2<sup>nd</sup> in this series, published with information from all sectors. All possible efforts were taken to cover all sectors of development. The data for this publication was collected through a multistage operation by the statistical personal of Pathanamthitta District. The data available at grama panchayat level were collected by the Investigators of the Taluk statistical offices. The data which were not available at the panchayat level offices of various departments and which were available at the Taluk level offices of those departments were collected by the Taluk statistical officer / statistical Inspector. Again the data which were not available at the grama panchayats or Taluks were collected by the officials in the District office. In short almost all statistical staff in the District have an involvement in the collection of Panchayat level statistics.

This report was prepared by the staff in the District office under the guidance of Sri.R.Balan, Deputy Director.

I gladly acknowledge the valuable services rendered in this venture by Smt.S.Mayadevi, Assistant Director and Smt.K.Haleema Beegum, Research Officer and other staff in the Publication Division of this Directorate. The staff of the computer division have also co-operated whole heartedly for the finalisation of the publication in time.

The earnest co-operation and guidance extended by Sri.M.R.Balakrishnan, Additional Director and Sri.C.C.Cheryankunju, Joint Director are also appreciated

*A. Meera Sahib*  
Director

## CONTENTS

Short History	3
At a Glance	4
Map	
List of Tables	
1. Demographic particulars – 1991	6
2. Sex wise Population – 1991	10
3. Workers and work participation rate – 1991	14
4. Industrial Classification of Main Workers – 1991	18
5. Number and area of Individual operational holdings 1995-96	29
6. Live stock Population	30
7. Details of S.S.I. Units	37
8. Large/Medium/Small Scale Industries	40
9. Industry wise classification of S.S.I. Units	41
10. Transport	42
11. Number of registered Motor Vehicles	43
12. Taxes and Fees collected under Motor Vehicles Act/Rules	43
13. Residential Houses According to the type of Roof and Electrification	44
14. Communication Facilities	48
15. Telephone Exchanges as on 31.3.2000	52
16. Electricity Connections and Average Monthly Consumption	55
17. Banks and Co-operative Institutions	62
18. Public Distribution System	66
19. (A) Medical Institutions – Allopathy	70
(B) Medical Institutions – Ayurveda	74
(C) Medical Institutions – Homeopathy	78
(D) Medical Institutions – Veterinary	82
20. Social and Cultural Institutions	85
21. Scheduled Caste and Scheduled Tribe Colonies	88
22. Drinking Water facility	92
23. Income and Expenditure	95
24. Integrated Habitant Development Programme	102
25. Number of Beneficiaries scheme wise	103
26. Families below Poverty Line	106
27. Basic Details of Panchayats/Municipalities/Corporations as on 1.7.2000.	109
28. Plan proposals, expenditure and beneficiaries under Janakeeyasuthranam	112
29. Miscellaneous	113

## **Short History**

Pathanamthitta district was formed on November 1<sup>st</sup> 1982. The Pathanamthitta taluk and a major part of Kunnathur taluk of Kollam district, Thiruvalla taluk and parts of Mavelikkara and Chengannur and Peerumedu taluks joined together to form this district.

The high land, Mid land, and low land include in this district. Soil and climatic condition are good for cultivation. Important crops are Coconut, Rubber, Paddy, Pepper and Tea. Kakki, Kallada and Maniyar Dams situated in this district.

Socially, Educationally and Economically this district is in far front. There are several centers which attract tourists like Aranmula Uthrattathy Boat race, Aranmula Vasthuvidya Kendram, Aranmula metal mirror etc. The world famous pilgrim centre Sabarimala is in Pathanamthitta district. People participate in functions like Maramon Cherukolpuzha, Manjinikkara conventions and Chandanakkudam festival without considering their religions factors. The author of 'Atcharya Choodamoni', Sri.Sakthi Bhadra born in Kodumon in Pathananathitta.

Idukki, Mavelikkara and Adoor parliamentary constituencies and Thiruvalla, Kallooppara, Arunmula, Pandalam, Adoor, Ranni and Konni assembly constituencies comprise in Pathanamthitta district. According to the 1991 census the literacy rate of this district is 94.86% which is more than state average. As per the 2001 census Mallappally taluk is in the forefront of literacy in the state. The district which have the lowest birth rate is (3.2%) Pathanamthitta.

## Pathanamthitta District at a Glance

1	Area	1475.69 Sq.Km
2	Taluks	5
3	Blocks	9
4	Panchayat	54
5	Revenue Village	68
6	Municipalities	3
7	Corporations	Nil
8	Households (as per 1991 Census)	259629
9	Population (as per 2001 Census) provisional	1231577
	(a) Male (as per 2001 Census) provisional	588035
	(b) Female (as per 2001 Census) provisional	643542
10	S.C. Population (as per 1991 Census)	158033
	(a) Male	77821
	(b) Female	80212
11	S.T. Population (as per 1991 Census)	6922
	(a) Male	3459
	(b) Female	3463
12	Density (as per 2001 Census) provisional	574
13	Literacy Rate provisional	95.09
	(a) General (as per 2001 Census)	95.09
	(b) S.C. as per 1991 census	86.47
	(c) S.T as per 1991 census	73.21
14	Main workers	321595
15	Industrial workers	22527
16	Agricultural workers	87197
17	Marginal workers	31571
18	Individual operational holdings	83027
19	Post- offices	306
20	Ration shops	831
21	Ration card holders	282228
22	Number of schools	751
	(a) Government	259
	(b) Aided	446
	©Unaided	46
23	Number of school students	
	(a) Male	88393
	(b) Female	81789
24	No of Colleges	
	(a) Government	9
	(b) Private	1



25	(a) No of Arts colleges	1
	(b) No of Arts and Science college	8
	© No of Professional college	8
26	Medical Institutions	
	(i) Allopathic	
	(a) Government	158
	(b) Private	163
	(ii) Ayurveda	
	(a) Government	44
	(b) Private	81
	(iii) Homeopathy	
	(a) Government	26
	(b) Private	201
27	No. of computer Institutions	109
28	Industries	
	(a) No. of software Industries	2
	(b) No. of Rubber Industries	201
	(c) No. of Textile based Industries	1329
	(d) No. of Industrial zones	
29	No. of Railway station	1
30	No. of Airports	Nil
31	No. of shops and Establishment	NA
32	No. of Techno park	Nil
33	No. of Rubber park	Nil
34	No. of Apparel park	Nil

TABLE 1 - DEMOGRAPHIC PARTICULARS 1991

## A. BLOCKS.

Sl. No.	Name of Blocks	Area in Sq.Kms.	No. of Wards	No. of Occupied Residential Houses	No. of house holds	Total Population (including institutional and houseless population)			Density of population /sq.km.	Sex Ratio/ 1000 Males	Literacy Rate		
						Male	Female	Total			Male	Female	Total
1	2	3	4	5	6	7	8	9	10	11	12	13	14
1	Mallappally	126.24	61	24592	24610	56025	59204	115229	913	1057	97.49	95.32	96.37
2	Pujikcezh	68.66	46	18700	18703	43659	46379	90038	1311	1062	97.99	95.21	96.55
3	Koipuram	123.67	58	26591	26609	58468	63162	121630	984	1080	97.62	95.04	96.27
4	Elanthoor	106.22	61	23171	23227	50509	54967	105476	993	1088	97.05	94.38	95.64
5	Ranni	1004.61	85	37409	37555	85410	86483	171893	171	1013	96.03	93.39	94.49
6	Konni	841.27	69	31981	32064	68785	73471	142256	169	1068	95.85	92.35	94.04
7	Pandalam	55.65	31	13718	13785	29592	32311	61903	1112	1092	94.33	90.03	92.06
8	Parakode	251.10	80	43111	43289	94417	100535	194952	776	1065	94.67	89.85	92.17
9	Kulanada	60.05	30	14812	14858	31336	34547	65883	1098	1102	97.20	93.93	95.30
	<b>Block Total</b>	<b>2637.47</b>	<b>521</b>	<b>234085</b>	<b>234700</b>	<b>518201</b>	<b>551059</b>	<b>1069260</b>	<b>405</b>	<b>1063</b>	<b>85.72</b>	<b>83.02</b>	<b>84.32</b>
1	Thiruvalla Mun.	27.94	32	11272	11283	26290	28490	54780	1961	1084	98.37	95.88	97.07
2	Pathanamthitta	23.50	24	7424	7518	17768	18114	35882	1527	1019	96.48	92.43	94.44
3	Adoor	20.42	20	5733	5770	13005	13634	26639	1305	1048	96.38	92.05	94.14
	<b>Municipality Total</b>	<b>71.86</b>	<b>76</b>	<b>24429</b>	<b>24571</b>	<b>57063</b>	<b>60238</b>	<b>117301</b>	<b>1632</b>	<b>1056</b>	<b>97.33</b>	<b>93.98</b>	<b>95.56</b>
	<b>District</b>	<b>2642.00</b>	<b>597</b>	<b>258514</b>	<b>259271</b>	<b>575264</b>	<b>611297</b>	<b>1186561</b>	<b>449</b>	<b>1062</b>	<b>96.55</b>	<b>93.29</b>	<b>94.86</b>

Source: Census Reports 1991

Note :- Total area of the blocks and municipalities does not tally with that of the district because area of the former is given by Director of survey and land records and that of the latter is supplied by surveyor general of India.

Small portion of Kulanada Block in Alapuzha District included in Kulanada Block.

Small portion of Azutha Block in Pathanamthitta District excluded

# PATHANAMTHITTA DISTRICT PANCHAYATS

## BLOCKS / PANCHAYATS

### Ilappally

1. Anicad
2. Kaviyoor
3. Kottanad
4. Kalloppara
5. Kottangal
6. Kunnamthanam
7. Mallappilly

### likeezhu

8. Kadappa
9. Kuttoor
10. Niranam
11. Nedumpuram
12. Peringara

### ipuram

13. Ayroor
14. Eraviperor
15. Koipuram
16. Thottupuzhassery
17. Ezhumattor
18. Puramattom

### inthur

19. Omallur
20. Chennerkara
21. Elanthoor
22. Cherukole
23. Kozhencherry
24. Mallapuzhassery
25. Naranganam

### nni

26. Ranni- Pazhavangadi
27. Ranni
28. Ranni - Angadi
29. RanniPerunad
30. Vadasserikara
31. Chittar
32. Seethathode
33. Naramammoozhy
34. Vechuchira

### nni

35. Konni
36. Aruvappulam
37. Pramadam
38. Mylapra
39. Vallikode
40. Thannithode
41. Malayalapuzha

### Pandalam

42. Pandalam - Thekkekara
43. Pandalam
44. Thumbamon

### Parakode

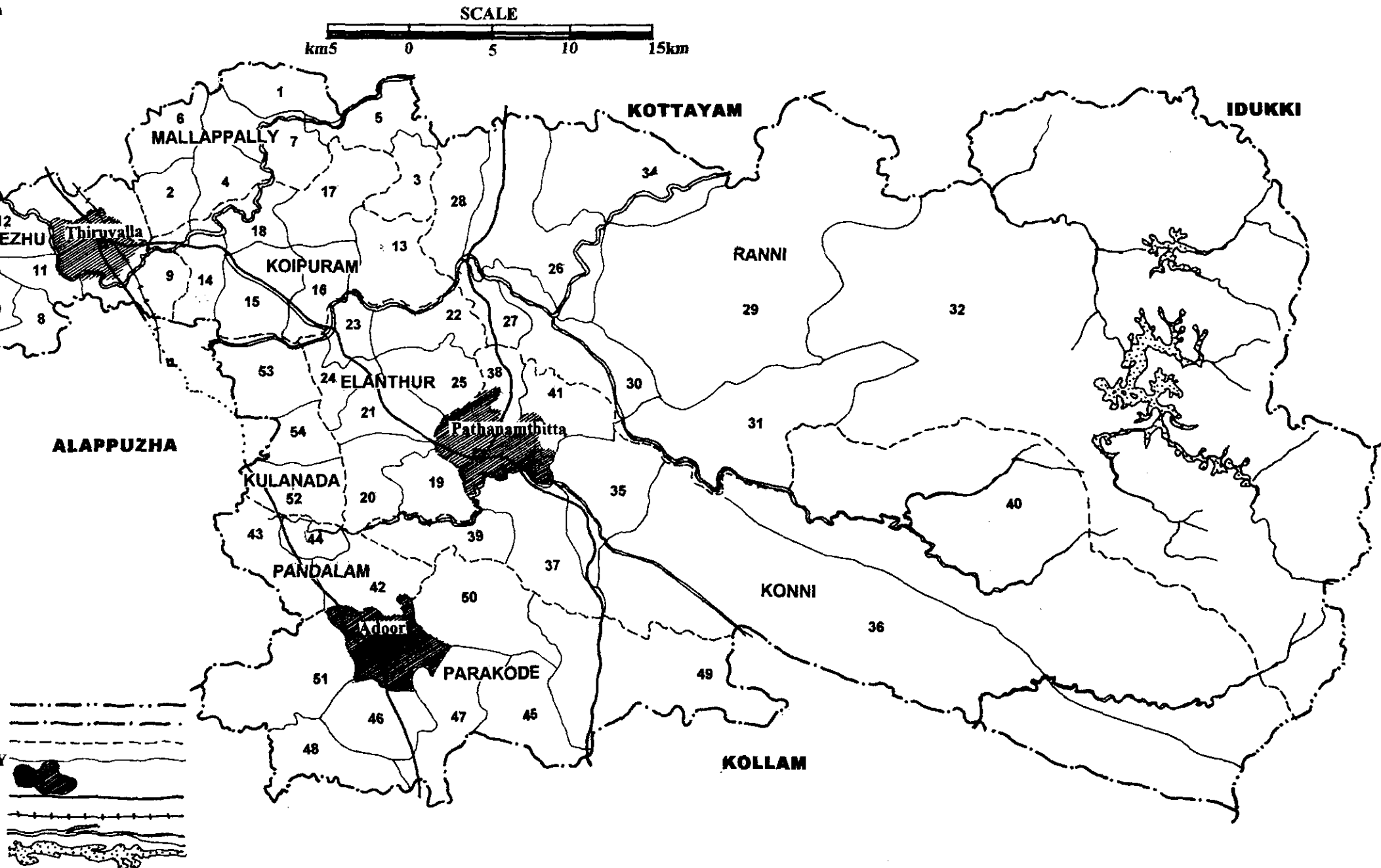
45. Enadimangalam
46. Erathu
47. Ezhamkulam
48. Kadambanad
49. Kalanjoor
50. Kodumon
51. Pallikkal

### Kulanada

52. Kulanada
53. Aranmula
54. Mezhuveli

### REFERENCE

- STATE BOUNDARY
- DISTRICT BOUNDARY
- BLOCK BOUNDARY
- PANCHAYAT BOUNDARY
- MUNICIPALITY
- ROAD
- RAIL WAYS
- RIVERS
- KAYAL






Table 1 (Contd.)

Sl. No.	Name of Panchayaths	Grade	Area in Sq.Kms.	No. of Wards	No. of Occupied Res. Houses	No. of house holds	Total Population (including institutional and houseless population)			Density of population (sq.km.)	Sex Ratio female/1000 Males	Literacy Rate		
							Male	Female	Total			Male	Female	Total
1	2	3	4	5	6	7	8	9	10	11	12	13	14	15
1	Aricode	1 <sup>st</sup>	19.04	8	2998	2998	6939	7201	14140	743	1038	97.29	95.31	96.28
2	Kaviyoor	1 <sup>st</sup>	12.67	9	3464	3466	8025	8286	16311	1287	1033	97.67	95.09	96.35
3	Kottanad	2 <sup>nd</sup>	17.01	8	3189	3189	6919	7269	14188	834	1051	97.44	95.55	96.47
4	Kottangal	1 <sup>st</sup>	23.08	9	3454	3462	8404	8549	16953	735	1017	97.71	95.33	96.51
5	Kallooppara	1 <sup>st</sup>	16.86	9	3748	3748	8461	9163	17624	1045	1083	97.48	95.87	96.53
6	Kunnamthanam	1 <sup>st</sup>	17.57	9	3953	3958	8858	9631	18489	1052	1087	97.96	95.03	96.43
7	Mallappally	Spl	20.01	9	3786	3789	8419	9105	17524	876	1081	96.84	95.07	95.91
	<b>Mallappally Block</b>		<b>126.24</b>	<b>61</b>	<b>24592</b>	<b>24610</b>	<b>56025</b>	<b>59204</b>	<b>115229</b>	<b>913</b>	<b>1057</b>	<b>97.49</b>	<b>95.32</b>	<b>96.37</b>
1	Kadapra	Spl	14.74	10	4522	4522	10529	11271	21800	1479	1070	97.35	94.16	95.69
2	Kuttoor	1 <sup>st</sup>	12.16	9	3871	3871	9015	9418	18433	1516	1045	98.49	96.30	97.36
3	Niranam	1 <sup>st</sup>	13.17	9	3053	3053	7212	7562	14774	1122	1049	97.96	95.64	96.76
4	Nedumpuram	1 <sup>st</sup>	8.49	8	2684	2686	6231	6633	12864	1515	1065	98.09	94.59	96.28
5	Peringara	Spl	20.10	10	4570	4571	10672	11495	22167	1113	1077	98.19	95.41	96.74
	<b>Pullickezh Block</b>		<b>68.66</b>	<b>46</b>	<b>18700</b>	<b>18703</b>	<b>43659</b>	<b>46379</b>	<b>90038</b>	<b>1311</b>	<b>1062</b>	<b>97.99</b>	<b>95.21</b>	<b>96.55</b>
1	Ayoor	Spl	2576	10	4943	4955	10921	11790	22711	882	1080	97.35	95.23	96.24
2	Eraviperoor	Spl	18.64	11	5335	5335	11715	12843	24558	1317	1096	97.91	95.88	96.84
3	Koipuram	Spl	22.26	11	5578	5584	12203	13314	25517	1146	1091	97.39	95.00	96.14
4	Thottapuzhessery	1 <sup>st</sup>	14.46	9	3425	3425	7583	8035	15618	1080	1060	97.74	95.92	96.79
5	Ezhumattoor	1 <sup>st</sup>	27.89	9	4221	4221	9155	9763	18918	678	1066	97.81	94.38	96.34
6	Puramatton	1 <sup>st</sup>	14.66	8	3089	3089	6891	7417	14308	976	1076	97.52	92.49	94.88
	<b>Koipuram Block</b>		<b>123.67</b>	<b>58</b>	<b>26591</b>	<b>26609</b>	<b>58468</b>	<b>63162</b>	<b>121630</b>	<b>984</b>	<b>1080</b>	<b>97.62</b>	<b>95.04</b>	<b>96.27</b>

Table 1 (Contd.)

Sl. No.	Name of Panchayaths	Grade	Area in Sq.Kms.	No. of Wards	No. of Occupied Res. Houses	No. of house holds	Total Population (including institutional and houseless population)			Density of population (sq.km.)	Sex Ratio female/1000 Males	Literacy Rate		
							Male	Female	Total			Male	Female	Total
1	2	3	4	5	6	7	8	9	10	11	12	13	14	15
1	Omallor	Spl	14.54	9	3617	3629	7897	8563	16460	1132	1084	97.31	94.49	95.83
2	Cheneerkara	I <sup>st</sup>	19.50	10	4260	4265	9188	10163	19351	992	1106	96.08	93.76	94.85
3	Elanthoor	I <sup>st</sup>	15.09	9	3323	3326	7060	7687	14747	977	1089	97.29	94.60	95.88
4	Cherukole	I <sup>st</sup>	15.61	8	2866	2867	6384	6801	13185	845	1065	98.21	95.69	96.89
5	Kozhencherry	Spl	8.61	8	2801	2812	6093	6608	12701	1475	1085	97.21	94.72	95.90
6	Mallapuzhassery	II <sup>nd</sup>	12.45	8	2541	2560	5548	6082	11630	934	1092	97.03	94.06	95.46
7	Naranganam	I <sup>st</sup>	20.42	9	3763	3768	8339	9063	17402	852	1087	96.66	93.76	95.13
	<b>Elanthoor Block</b>		<b>106.22</b>	<b>61</b>	<b>23171</b>	<b>23227</b>	<b>50509</b>	<b>54967</b>	<b>105476</b>	<b>993</b>	<b>1088</b>	<b>97.05</b>	<b>94.38</b>	<b>95.64</b>
1	Ranni Pazhavangadi	Spl	53.38	11	5159	5211	11974	12360	24334	456	1032	97.00	95.39	96.18
2	Ranni	I <sup>st</sup>	15.64	8	3097	3118	6926	7266	14192	907	1049	96.42	94.72	95.54
3	Ranni Angadi	Spl	30.72	9	3395	3411	7661	7820	15481	504	1021	97.26	95.97	96.61
4	Ranni Perunad	Spl	82.05	10	4968	4987	11106	11024	22130	270	993	94.58	90.91	92.75
5	Vadasseerikara	Spl	59.57	10	4821	4831	10789	11064	21853	369	1025	96.53	94.22	95.36
6	Chittar	I <sup>st</sup>	25.90	9	3988	3993	8643	8749	17392	672	1012	94.28	90.22	92.24
7	Seethathode	I <sup>st</sup>	651.94	9	4126	4133	9268	8954	18222	28	966	94.63	90.12	92.40
8	Naranammoozhy	III <sup>rd</sup>	33.61	9	3399	3408	7928	8060	15988	476	1017	95.47	92.90	94.16
9	Vechoochira	I <sup>st</sup>	51.80	10	4456	4463	11115	11186	22301	431	1006	97.73	95.45	96.58
	<b>Ranni Block</b>		<b>1004.61</b>	<b>85</b>	<b>37409</b>	<b>37555</b>	<b>85410</b>	<b>86483</b>	<b>171893</b>	<b>171</b>	<b>1013</b>	<b>96.03</b>	<b>93.39</b>	<b>94.49</b>
1	Konni	Spl	41.45	11	6077	6092	13548	14252	27800	671	1052	96.22	92.98	94.55
2	Aruvapulam	I <sup>st</sup>	277.70	10	4934	4953	10539	11173	21712	78	1060	94.68	90.67	92.60
3	Pramadom	I <sup>st</sup>	37.10	12	6865	6878	14350	15630	29980	808	1089	95.31	91.91	93.52
4	Mylapra	I <sup>st</sup>	10.38	8	2201	2201	4944	5248	10192	982	1061	97.46	95.41	96.41
5	Vallicode	Spl	18.66	10	4544	4563	9324	10440	19764	1059	1120	96.53	92.87	94.59
6	Thannithode	I <sup>st</sup>	428.45	9	3325	3338	7437	7448	14885	35	1001	95.84	92.79	94.31
7	Malayalapuzha	Spl	27.53	9	4035	4039	8643	9280	17923	651	1073	95.96	91.53	93.65
	<b>Konni Block</b>		<b>841.27</b>	<b>69</b>	<b>31981</b>	<b>32064</b>	<b>68785</b>	<b>73471</b>	<b>142256</b>	<b>169</b>	<b>1068</b>	<b>95.85</b>	<b>92.35</b>	<b>94.04</b>

Table 1 (Contd.)

Sl. No.	Name of Panchayaths	Grade	Area in Sq. Kms.	No. of Wards	No. of Occupied Res. Houses	No. of house holds	Total Population (including institutional and houseless population)			Density of population (sq. km.)	Sex Ratio female/1000 Males	Literacy Rate		
							Male	Female	Total			Male	Female	Total
1	2	3	4	5	6	7	8	9	10	11	12	13	14	15
1	Pandalam	Spl	28.42	14	8210	8265	18148	19585	37733	1328	1079	97.27	92.66	94.86
2	Pandalam Thekkakara	1 <sup>st</sup>	19.39	9	3809	3819	7846	8680	16526	852	1106	95.40	91.07	93.11
3	Thumpamon	1 <sup>st</sup>	7.84	8	1699	1701	3598	4046	7644	975	1125	96.53	91.97	94.09
	<b>Pandalam Block</b>		<b>55.65</b>	<b>31</b>	<b>13718</b>	<b>13785</b>	<b>29592</b>	<b>32311</b>	<b>61903</b>	<b>1112</b>	<b>1092</b>	<b>94.33</b>	<b>90.03</b>	<b>92.06</b>
1	Enadimangalam	1 <sup>st</sup>	30.77	10	4591	4597	9809	10443	20252	658	1045	94.08	89.69	91.80
2	Erathu	1 <sup>st</sup>	21.74	10	5000	5019	11246	12050	23296	1072	1071	93.81	89.38	91.50
3	Ezhamkulam	1 <sup>st</sup>	30.55	12	6519	6539	14925	15681	30606	1002	1051	94.75	89.55	92.07
4	Kadampnad	Spl	23.95	11	5421	5423	11913	12884	24797	1035	1082	94.83	89.80	92.20
5	Kalanjoor	Spl	66.01	12	7232	7323	15752	16515	32267	489	1048	94.54	90.31	92.38
6	Kodumon	Spl	36.36	11	5877	5914	12424	13283	25707	707	1069	96.57	91.49	93.93
7	Pallikkal	1 <sup>st</sup>	41.72	14	8471	8474	18348	19679	38027	911	1073	94.13	89.01	91.46
	<b>Parakode Block</b>		<b>251.10</b>	<b>80</b>	<b>43111</b>	<b>43289</b>	<b>94417</b>	<b>100535</b>	<b>194952</b>	<b>776</b>	<b>1065</b>	<b>94.67</b>	<b>89.85</b>	<b>92.17</b>
1	Kulanada	Spl	21.57	10	5189	5203	11009	12074	23083	1070	1097	97.33	94.02	95.58
2	Aranmula	Spl	24.04	12	6318	6348	13605	15074	28679	1193	1108	96.99	93.43	95.10
3	Mezhuveli	1 <sup>st</sup>	14.44	8	3305	3307	6722	7399	14121	978	1101	97.39	94.79	96.02
	<b>Kulanada Block</b>		<b>60.05</b>	<b>30</b>	<b>14812</b>	<b>14858</b>	<b>31336</b>	<b>34547</b>	<b>65883</b>	<b>1098</b>	<b>1102</b>	<b>97.20</b>	<b>93.93</b>	<b>95.30</b>

Table 2 Sex-wise Population - 1991.

Sl No	Name of Blocks / Municipalities	Males			Females			Total					
		S.C.	S.T.	Others	Total	S.C.	S.T.	Others	Total	S.C.	S.T.	Others	Total
1	2	3	4	5	6	7	8	9	10	11	12	13	14
1	Mallapally	7003	112	48910	56025	7105	110	51989	59204	14106	222	100899	115227
2	Pulikeezh	5247	56	38356	43659	5406	49	40924	46379	10653	105	79280	90038
3	Koipuram	6924	88	51456	58468	7127	102	55933	63162	14051	190	107389	121630
4	Elanthoor	6387	83	44039	50509	6695	80	48192	54967	13082	163	92231	105476
5	Ranni	8113	2716	74581	85410	8214	2737	75532	86483	16327	5453	150113	171893
6	Konni	7926	204	60655	68785	8189	190	65092	73471	15415	394	125747	141556
7	Pandalam	5734	7	23851	29592	6132	7	26172	32311	11866	14	50023	61903
8	Parakode	17868	31	76518	94417	18320	25	82190	100535	36188	56	158708	194952
9	Kulanada	6813	2	24521	31336	7062	4	27481	34547	13875	6	52002	65883
	<b>Block Total</b>	<b>72015</b>	<b>3299</b>	<b>442887</b>	<b>518201</b>	<b>74250</b>	<b>3304</b>	<b>473505</b>	<b>551059</b>	<b>145563</b>	<b>6603</b>	<b>916392</b>	<b>1068558</b>
1	Thiruvalla Mun.	2416	142	23732	26290	2476	143	25871	28490	4892	285	49603	54780
2	Pathanamthitta Mun.	1720	8	16040	17768	1753	9	16352	18114	3473	17	32392	35882
3	Adoor Munci	1533	10	11462	13005	1605	7	12022	13634	3138	17	23484	26639
	<b>Municipality Total</b>	<b>5669</b>	<b>160</b>	<b>51234</b>	<b>57063</b>	<b>5834</b>	<b>159</b>	<b>54245</b>	<b>60238</b>	<b>11503</b>	<b>319</b>	<b>105479</b>	<b>117301</b>
	<b>District</b>	<b>77684</b>	<b>3459</b>	<b>494121</b>	<b>575264</b>	<b>80084</b>	<b>3463</b>	<b>527750</b>	<b>611297</b>	<b>157066</b>	<b>6922</b>	<b>1021871</b>	<b>1185859</b>



Table 2 (Contd.)

Sl No	Name of Block Panchayaths	Males			Females			Total					
		S.C.	S.T.	Others	Total	S.C.	S.T.	Others	Total	S.C.	S.T.	Others	Total
1	2	3	4	5	6	7	8	9	10	11	12	13	14
1	<b>Mallappally Block</b>	<b>7003</b>	<b>112</b>	<b>48910</b>	<b>56025</b>	<b>7105</b>	<b>110</b>	<b>51989</b>	<b>59204</b>	<b>14106</b>	<b>222</b>	<b>100899</b>	<b>115227</b>
2	Aricode	861	11	6067	6939	888	21	6292	7201	1749	32	12357	14138
3	Kavayoor	1443	6	6576	8025	1443	7	6836	8286	2886	13	13412	16311
4	Kottanad	864	3	6052	6919	873	1	6395	7269	1737	4	12447	14188
5	Kottangal	719	8	7677	8404	725	3	7821	8549	1444	11	15498	16953
6	Kalloppara	970	10	7481	8461	983	11	8169	9163	1951	21	15652	17624
7	Kunnathanam	1260	24	7574	8858	1273	23	8335	9631	2533	47	15909	18489
8	Mallappally	886	50	7483	8419	920	44	8141	9105	1806	94	15624	17524
9	<b>Pulikeezh Block</b>	<b>5247</b>	<b>56</b>	<b>38356</b>	<b>43659</b>	<b>5406</b>	<b>49</b>	<b>40924</b>	<b>46379</b>	<b>10653</b>	<b>105</b>	<b>79280</b>	<b>90038</b>
10	Kadapra	1309	-	9220	10529	1412	-	9859	11271	2721	-	19079	21800
11	Kuttoor	1434	31	7550	9015	1394	31	7993	9418	2828	62	15543	18433
12	Niranam	922	7	6283	7212	992	6	6564	7562	1914	13	12847	14774
13	Nedunpuram	513	15	5703	6231	510	10	6113	6633	1023	25	11816	12864
14	Peringara	1069	3	9600	10672	1098	2	10395	11495	2167	5	19995	22167
15	<b>Koipuram Block</b>	<b>6924</b>	<b>88</b>	<b>51456</b>	<b>58468</b>	<b>7127</b>	<b>102</b>	<b>55933</b>	<b>63162</b>	<b>14051</b>	<b>190</b>	<b>107389</b>	<b>121630</b>
16	Ayvoor	525	7	10389	10921	510	11	11269	11790	1035	18	21658	22711
17	Eraviperoor	1980	48	9687	11715	2046	47	10750	12843	4026	95	20437	24558
18	Koipuram	1908	21	10274	12203	1924	29	11361	13314	3832	50	21635	25517
19	Thottapuzhassery	587	1	6995	7583	645	-	7390	8035	1232	1	14385	15618
20	Ezhumattoor	898	4	8253	9155	894	6	8863	9763	1792	10	17116	18918
21	Puramatton	1026	7	5858	6891	1108	9	6300	7417	2134	16	12158	14308

Table 2 (Contd.)

Sl No	Name of Panchayaths	Males			Females			Total					
		S.C.	S.T.	Others	Total	S.C.	S.T.	Others	Total	S.C.	S.T.	Others	Total
1	2	3	4	5	6	7	8	9	10	11	12	13	14
1	Elanthoor Block	6387	83	44039	50509	6695	80	48192	54967	13082	163	92231	105476
1	Omallee	1009	9	6879	7897	1030	13	7520	8563	2039	22	14399	16460
2	Cheneerkara	1656	13	7519	9188	1732	14	8417	10163	3388	27	15936	19351
3	Elanthoor	1080	12	5968	7060	1129	9	6549	7687	2209	21	12517	14747
4	Cherukole	360	3	6021	6384	386	4	6411	6801	746	7	12432	13185
5	Kozhencherry	509	1	5583	6093	543	2	6063	6608	1052	3	11646	12701
6	Mallapuzhassery	938	7	4603	5548	1010	5	5067	6082	1948	12	9670	11630
7	Naranganam	835	38	7466	8339	865	33	8165	9063	1700	71	15631	17402
	<b>Ranni Block</b>	<b>8113</b>	<b>2716</b>	<b>74581</b>	<b>85410</b>	<b>8214</b>	<b>2737</b>	<b>75532</b>	<b>86483</b>	<b>16327</b>	<b>5453</b>	<b>150113</b>	<b>171893</b>
1	Ranni Pazhavangadi	976	153	10845	11974	1018	168	11174	12360	1994	321	22019	24334
2	Ranni	636	24	6266	6926	686	30	6550	7266	1322	54	12816	14192
3	Ranni Angadi	361	2	7298	7661	365	1	7454	7820	726	3	14752	15481
4	Ranni Perunad	966	817	9323	11106	991	730	9303	11024	1957	1547	18626	22130
5	Vadasseerikara	1233	45	9511	10789	1250	29	9785	11064	2483	74	19296	21853
6	Chittar	1280	615	6748	8643	1240	629	6880	8749	2520	1244	13628	17392
7	Seethathode	813	190	8265	9268	777	197	7980	8954	1590	387	16245	18222
8	Naranamoozhy	938	673	6317	7928	966	746	6348	8060	1904	1419	12665	15988
9	Vechoochira	910	197	10008	11115	921	207	10058	11186	1831	404	20066	22301

Table 2 (Contd.)

Sl No	Name of Panchayaths	Males			Females			Total					
		S.C.	S.T.	Others	Total	S.C.	S.T.	Others	Total	S.C.	S.T.	Others	Total
1	2	3	4	5	6	7	8	9	10	11	12	13	14
1	<b>Konni Block</b>	7926	204	60655	68785	8189	190	65092	73471	15415	394	125747	141556
1	Konni	1137	6	12405	13548	1219	10	13023	14252	2356	16	25428	27800
2	Aruvapuram	1181	99	9259	10539	1268	74	9831	11173	2449	173	19090	21712
3	Pramadom	1653	49	12648	14350	1700	49	13881	15630	3353	98	26529	29980
4	Mylapra	525	-	4419	4944	538	2	4708	5248	1063	2	9127	10192
5	Vallicode	1419	10	7895	9324	1535	7	8898	10440	2254	17	16793	19064
6	Thannithode	918	33	6486	7437	827	44	6577	7448	1745	77	13063	14885
7	Malayalapurzha	1093	7	7543	8643	1102	4	8174	9280	2195	11	15717	17923
1	<b>Pandalam Block</b>	5734	7	23851	29592	6132	7	26172	32311	11866	14	50023	61903
1	Pandalam Thekkakara	5027	7	20960	25994	5324	7	22934	28265	10351	14	43894	54259
2	Thumpamon	707	-	2891	3598	808	-	3238	4046	1515	-	6129	7644
1	<b>Parakode Block</b>	17868	31	76518	94417	18320	25	82190	100535	36188	56	158708	194952
1	Enadinmangalam	2070	-	7739	9809	2153	-	8290	10443	4223	-	16029	20252
2	Erathu	2091	-	9155	11246	2171	-	9879	12050	4262	-	19034	23296
3	Ezhamkulam	2257	22	12646	14925	2312	19	13350	15681	4569	41	25996	30606
4	Kadampnanad	2282	-	9631	11913	2273	1	10610	12884	4555	1	20241	24797
5	Kalanyoor	2446	3	13303	15752	2475	-	14040	16515	4921	3	27343	32267
6	Kodunnon	3126	2	9296	12424	3225	3	10055	13283	6351	5	19351	25707
7	Pallikkal	3596	4	14748	18348	3711	2	15966	19679	7307	6	30714	38027
1	<b>Kulanada Block</b>	6813	2	24521	31336	7062	4	27481	34547	13875	6	52002	65883
1	Kulanada	1951	1	9057	11009	1981	2	10091	12074	3932	3	19148	23083
2	Aranmula	3372	-	10233	13605	3538	2	11534	15074	6910	2	21767	28679
3	Mezhuveli	1490	1	5231	6722	1543	-	5856	7399	3033	1	11087	14121

Table 3 - Workers and Work Participation Rate 1991.

## Blocks / Municipalities

Sl. No	Name of Block/ Municipality	Main Workers			Marginal Workers			Total Workers			Work Participation Rate		
		Male	Female	Total	Male	Female	Total	Male	Female	Total	Male	Female	Total
1	2	3	4	5	6	7	8	9	10	11	12	13	14
1	Mallappally	24944	4182	29126	1111	712	1823	26055	4894	30949	46.51	8.27	26.86
2	Pulikeezh	17779	5271	23050	1251	1071	2322	19130	6342	25472	43.59	13.67	28.18
3	Koipuram	25508	5637	31145	1056	1510	2566	26564	7147	33711	45.43	11.32	27.72
4	Elanthoor	23198	4806	28004	671	1248	1919	23869	6054	29923	47.26	11.01	28.37
5	Ranni	40623	6051	46674	2210	3181	5391	42833	9232	52065	50.15	10.67	30.29
6	Konni	34004	6007	40011	736	3391	4127	34740	9398	44138	50.51	12.73	31.03
7	Pandalam	13781	3581	17362	447	1577	2024	14228	5158	19386	48.08	15.96	31.32
8	Parakode	46080	11321	57401	2600	5658	8258	48680	16979	65659	51.56	16.89	33.68
9	Kulanada	13975	3477	17452	384	813	1197	14359	4290	18649	45.82	12.42	28.31
	<b>Block Total</b>	<b>239892</b>	<b>50333</b>	<b>290225</b>	<b>10466</b>	<b>19161</b>	<b>29627</b>	<b>250458</b>	<b>69494</b>	<b>319952</b>	<b>48.31</b>	<b>12.61</b>	<b>29.41</b>
1	Thiruvalla Municipalities	10755	3122	13877	436	336	772	11191	3458	14649	42.57	12.14	26.74
2	Pathanamthitta Municipalities	8236	1412	9648	168	289	457	8404	1701	10105	47.03	9.39	28.16
3	Adoor Municipalities	5902	1362	7264	316	379	695	6218	1741	7959	47.81	12.77	29.88
	<b>Municipality Total</b>	<b>24893</b>	<b>5896</b>	<b>30789</b>	<b>920</b>	<b>1004</b>	<b>1924</b>	<b>25813</b>	<b>6900</b>	<b>32713</b>	<b>45.24</b>	<b>11.45</b>	<b>27.89</b>
	<b>District Total</b>	<b>264785</b>	<b>56229</b>	<b>321014</b>	<b>11386</b>	<b>20165</b>	<b>31551</b>	<b>276271</b>	<b>76394</b>	<b>352665</b>	<b>48.01</b>	<b>12.50</b>	<b>29.71</b>

Table 3(Contd.)

Sl. No	Name of Panchayaths	Main Workers			Marginal Workers			Total Workers			Work Participation Rate		
		Male	Female	Total	Male	Female	Total	Male	Female	Total	Male	Female	Total
1	2	3	4	5	6	7	8	9	10	11	12	13	14
	<b>Mallappally Block</b>	<b>24944</b>	<b>4182</b>	<b>29126</b>	<b>1111</b>	<b>712</b>	<b>1823</b>	<b>26055</b>	<b>4894</b>	<b>30949</b>	<b>46.51</b>	<b>8.27</b>	<b>26.86</b>
1	Aricadu	3364	534	3898	42	80	122	3406	614	4020	49.08	8.53	28.43
2	Kaviyoor	3301	711	4012	244	171	415	3545	882	4427	44.17	10.64	27.14
3	Kotianad	3371	479	3850	53	59	112	3424	538	3962	49.49	7.40	27.93
4	Kottangal	3988	452	4440	169	94	263	4157	546	4703	49.46	6.39	27.74
5	Kallooppara	3357	675	4032	275	103	378	3632	778	4410	42.93	8.49	25.02
6	Kunnamthanam	3775	671	4446	211	127	338	3986	798	4784	45.00	8.29	25.87
7	Mallappally	3788	660	4448	117	78	195	3905	738	4643	46.38	8.11	26.49
	<b>Pulikeezh Block</b>	<b>17779</b>	<b>5271</b>	<b>23050</b>	<b>1251</b>	<b>1071</b>	<b>2322</b>	<b>19130</b>	<b>6342</b>	<b>25472</b>	<b>43.59</b>	<b>13.67</b>	<b>28.18</b>
1	Kadapra	4348	1254	5602	239	122	361	4587	1376	5963	43.57	12.21	27.35
2	Kuttoor	3883	948	4831	182	222	404	4065	1170	5235	45.09	12.42	28.40
3	Niranam	2549	905	3454	345	265	610	2994	1170	4164	41.51	15.47	28.18
4	Nedumpuram	2471	605	3076	283	193	476	2754	798	3552	44.20	12.03	27.61
5	Peringara	4528	1559	6087	202	269	471	4730	1828	6558	44.32	15.90	29.58
	<b>Koipuram Block</b>	<b>25508</b>	<b>5637</b>	<b>31145</b>	<b>1056</b>	<b>1510</b>	<b>2566</b>	<b>26564</b>	<b>7147</b>	<b>33711</b>	<b>45.43</b>	<b>11.32</b>	<b>27.72</b>
1	Ayoor	5024	880	5904	113	94	207	5137	974	6111	47.03	8.26	26.91
2	Eraviperoor	4950	1255	6205	115	343	458	5065	1598	6663	43.24	12.44	27.13
3	Koipuram	5175	1462	6637	299	246	545	5474	1708	7182	44.86	12.83	28.15
4	Thottapuzhessery	3480	808	4288	81	231	312	3561	1039	4600	46.96	12.93	29.45
5	Ezhumattoor	4033	593	4626	316	448	764	4349	1041	5390	47.50	10.66	28.49
6	Puramatom	2846	639	3485	132	148	280	2978	787	3765	43.22	10.61	26.31
	<b>Elanthoor Block</b>	<b>23198</b>	<b>4806</b>	<b>28004</b>	<b>671</b>	<b>1248</b>	<b>1919</b>	<b>23869</b>	<b>6054</b>	<b>29923</b>	<b>47.26</b>	<b>11.01</b>	<b>28.37</b>

Table 3(Contd.)

Sl. No	Name of Panchayaths	Main Workers			Marginal Workers			Total Workers			Work Participation Rate		
		Male	Female	Total	Male	Female	Total	Male	Female	Total	Male	Female	Total
1	2	3	4	5	6	7	8	9	10	11	12	13	14
1	Omalfloor	3498	746	4244	201	98	299	3699	844	4543	46.84	9.86	27.60
2	Cheneerkara	4234	991	5225	71	340	411	4305	1331	5636	46.85	13.10	29.13
3	Elanthoor	3437	826	4263	119	110	229	3556	936	4492	50.37	12.18	30.46
4	Cherukole	3009	511	3520	16	210	226	3025	721	3746	47.38	10.60	28.41
5	Kozhencherry	2562	667	3229	87	35	122	2649	702	3351	43.48	10.62	26.38
6	Mallapuzhassery	2452	605	3057	45	20	65	2497	625	3122	45.01	10.28	26.84
7	Naranganam	4006	460	4466	132	435	567	4138	895	5033	49.62	9.88	28.92
	<b>Ranni Block</b>	<b>40623</b>	<b>6051</b>	<b>46674</b>	<b>2210</b>	<b>3181</b>	<b>5391</b>	<b>42833</b>	<b>9232</b>	<b>52065</b>	<b>50.15</b>	<b>10.67</b>	<b>30.29</b>
1	Ranni Pazhavangadi	5514	841	6355	144	206	350	5658	1047	6705	47.25	8.47	27.55
2	Ranni	3324	663	3987	77	101	178	3401	764	4165	49.10	10.51	29.35
3	Ranni Angadi	3719	550	4269	157	252	409	3876	802	4678	50.59	10.26	30.22
4	Ranni Perunad	5459	784	6243	435	712	1147	5894	1496	7390	53.07	13.57	33.39
5	Vadasseerikara	5213	823	6036	133	121	254	5346	944	6290	6.06	8.53	7.31
6	Chittiar	4207	626	4833	286	292	578	4493	918	5411	51.98	10.49	31.11
7	Seethathode	4892	710	5602	152	217	369	5044	927	5971	54.42	10.35	32.76
8	Narayanmoozhy	3743	546	4289	265	416	681	4008	962	4970	50.55	11.94	31.09
9	Vechoochira	4552	508	5060	561	864	1425	5113	1372	6485	46.00	12.27	29.08
	<b>Konni Block</b>	<b>34004</b>	<b>6007</b>	<b>40011</b>	<b>736</b>	<b>3391</b>	<b>4127</b>	<b>34740</b>	<b>9398</b>	<b>44138</b>	<b>50.51</b>	<b>12.73</b>	<b>31.03</b>
1	Konni	6517	904	7421	170	259	429	6687	1163	7850	49.35	9.60	28.23
2	Aruvapulam	5351	1129	6480	96	239	335	5447	1368	6815	51.68	12.24	31.39
3	Pramadom	7239	1349	8588	93	1084	1177	7332	2433	9765	51.09	15.57	32.57
4	Mylapra	2260	320	2580	63	477	540	2323	797	3120	46.99	15.19	30.61
5	Vallicode	4652	860	5512	65	430	495	4717	1290	6007	50.58	12.35	30.39
6	Thannithode	3710	437	4147	160	346	506	3870	783	4653	52.03	10.51	31.25
7	Malayalappuzha	4275	1008	5283	89	556	645	4364	1564	5928	50.49	16.85	33.07
	<b>Pandalam Block</b>	<b>13781</b>	<b>3581</b>	<b>17362</b>	<b>447</b>	<b>1577</b>	<b>2024</b>	<b>14228</b>	<b>5158</b>	<b>19386</b>	<b>48.08</b>	<b>15.96</b>	<b>31.32</b>

Table 3(Contd.)

Sl. No	Name of Panchayaths	Main Workers			Marginal Workers			Total Workers			Work Participation Rate		
		Male	Female	Total	Male	Female	Total	Male	Female	Total	Male	Female	Total
1	2	3	4	5	6	7	8	9	10	11	12	13	14
1	Pandalam Thekkakara	3881	1243	5124	135	833	968	4016	2076	6092	51.19	23.92	36.86
2	Thumpamon	1581	432	2013	75	114	189	1656	546	2202	46.03	13.49	28.81
3	Pandalam	8319	1906	10225	237	630	867	8556	2536	11092	47.15	12.95	29.40
1	<b>Parakode Block</b>	<b>46080</b>	<b>11321</b>	<b>57401</b>	<b>2600</b>	<b>5658</b>	<b>8258</b>	<b>48680</b>	<b>16979</b>	<b>65659</b>	<b>51.56</b>	<b>16.89</b>	<b>33.68</b>
2	Enadinangalam	4837	1237	6074	160	381	541	4997	1618	6615	50.94	15.49	32.66
2	Erathu	5162	1412	6574	494	866	1360	5656	2278	7934	50.29	18.90	34.06
3	Ezhamkulam	7051	1433	8484	579	1077	1656	7630	2510	10140	51.12	16.00	33.13
4	Kadampnad	5605	1399	7004	316	785	1101	5921	2184	8105	49.70	16.95	32.69
5	Kalanjoor	8044	1570	9614	288	437	725	8332	2007	10339	52.89	12.15	32.04
6	Kodumon	6081	1680	7761	330	560	890	6411	2240	8651	51.60	16.86	33.65
7	Pallikkal	9300	2590	11890	433	1552	1985	9733	4142	13875	53.05	24.83	36.49
1	<b>Kulanada Block</b>	<b>13975</b>	<b>3477</b>	<b>17452</b>	<b>384</b>	<b>813</b>	<b>1197</b>	<b>14359</b>	<b>4290</b>	<b>18649</b>	<b>45.82</b>	<b>12.42</b>	<b>28.31</b>
1	Kulanada	4935	1224	6159	160	100	260	5095	1324	6419	46.27	10.92	27.78
2	Arammala	5886	1507	7393	179	608	787	6065	2115	8180	44.58	14.03	28.52
3	Mezhuvelli	3154	746	3900	45	105	150	3199	851	4050	47.53	11.50	28.68

## C Municipalities

Sl. No	Name of	Main Workers			Marginal Workers			Total Workers			Work Participation Rate		
		Male	Female	Total	Male	Female	Total	Male	Female	Total	Male	Female	Total
1	2	3	4	5	6	7	8	9	10	11	12	13	14
1	Thiruvalla	10755	3122	13877	436	336	772	11191	3458	14649	42.57	12.14	26.74
2	Pathanamthitta	8236	1412	9648	168	289	457	8404	1701	10105	47.03	9.39	28.16
3	Adoor	5902	1362	7264	316	379	695	6218	1741	7959	47.81	12.377	29.88
	<b>Municipalities and Corporation Total</b>	<b>24893</b>	<b>5896</b>	<b>30789</b>	<b>920</b>	<b>1004</b>	<b>1924</b>	<b>25813</b>	<b>6900</b>	<b>32713</b>	<b>45.24</b>	<b>11.45</b>	<b>27.89</b>

Table 4 - Industrial Classification of Main Workers - 1991.

## A. BLOCKS.

Sl.No	Name of Blocks	Cultivators			Agricultural Labourers			L.F.P.Workers			Mining & Quarrying			M.P.S.H.		
		M	F	T	M	F	T	M	F	T	M	F	T	M	F	T
1	2	3	4	5	6	7	8	9	10	11	12	13	14	15	16	17
1	Mallappally	6650	174	6824	6014	966	6980	1664	97	1761	359	49	408	322	36	358
2	Pulikeezhe	2660	138	2798	5916	2877	8793	588	66	654	71	-	71	197	46	243
3	Koipuram	5487	324	5811	6508	1524	8032	1307	220	1527	321	14	335	279	50	329
4	Elanthoor	8116	298	8414	5912	1740	7652	626	74	700	105	4	109	281	37	318
5	Ranni	11783	439	12222	10594	1729	12323	5337	810	6147	185	19	204	384	61	445
6	Konni	13031	635	13666	8634	1845	10479	2684	906	3590	121	7	128	401	78	479
7	Pandalam	4613	349	4962	3522	1689	5211	251	71	322	80	8	88	84	51	135
8	Parakode	17161	1448	18609	11621	4385	16006	3650	1092	4742	171	29	200	570	140	710
9	Kulanada	4680	313	4993	3784	1497	5281	205	47	252	116	32	148	306	35	341
	<b>Block Total</b>	<b>74181</b>	<b>4118</b>	<b>78299</b>	<b>62505</b>	<b>18252</b>	<b>80757</b>	<b>16312</b>	<b>3383</b>	<b>19695</b>	<b>1529</b>	<b>162</b>	<b>1691</b>	<b>2824</b>	<b>534</b>	<b>3358</b>
1	Thuruvall Municipalities	812	31	843	2254	515	2769	284	45	329	6	-	6	192	21	213
2	Pathanamthitta Municipalities	2053	31	2084	1519	357	1878	183	41	224	49	2	51	53	11	64
3	Adoor Municipalities	1450	75	1525	1154	459	1613	192	41	233	9	-	9	82	24	106
	<b>Municipality Total</b>	<b>4315</b>	<b>137</b>	<b>4452</b>	<b>4927</b>	<b>1331</b>	<b>6260</b>	<b>659</b>	<b>127</b>	<b>786</b>	<b>64</b>	<b>2</b>	<b>66</b>	<b>327</b>	<b>56</b>	<b>383</b>
	<b>District</b>	<b>78466</b>	<b>4255</b>	<b>82751</b>	<b>67432</b>	<b>19589</b>	<b>87017</b>	<b>16971</b>	<b>3510</b>	<b>20481</b>	<b>1593</b>	<b>164</b>	<b>1757</b>	<b>3151</b>	<b>590</b>	<b>3741</b>

L.F.P. - Live Stock, Forestry, Fishing, Hunting and Plantation, orchards and allied articles.  
M.P.S.H. - Manufacturing, Processing Services and Repairs in Household industry.



Table 4(Contd.)

Sl.No	Name of Blocks	M.P.S.O.H			Constructions			Trade and Commerce			T.S.C.			Other Services.		
		M	F	T	M	F	T	M	F	T	M	F	T	M	F	T
1	2	18	19	20	21	22	23	24	25	26	27	28	29	30	31	32
1	Mallappally	1751	239	1990	1177	26	1203	2802	266	3068	1454	73	1527	2751	2256	5007
2	Pulikeezhe	2099	104	2203	728	17	745	2134	243	2377	1172	69	1241	2214	1711	3925
3	Koipuram	1989	192	2181	1465	29	1494	3086	328	3414	1752	92	1844	3314	2864	6178
4	Elanthoor	1244	145	1389	1021	23	1044	2285	272	2557	1024	66	1090	2594	2147	4741
5	Ranni	1747	104	1851	1079	16	1095	3874	309	4183	1843	64	1907	3797	2500	6297
6	Konni	1507	112	1619	929	24	953	2560	237	2797	1253	62	1315	2884	2101	4985
7	Pandalam	930	91	1021	532	11	543	1535	137	1672	670	28	698	1564	1146	2710
8	Parakode	2110	1071	3181	1243	25	1268	3799	365	4164	1762	69	1831	3993	2697	6690
9	Kulanada	783	57	840	582	8	590	1311	137	1448	628	35	663	1580	1316	2896
	<b>Block Total</b>	<b>14160</b>	<b>2115</b>	<b>16275</b>	<b>8756</b>	<b>179</b>	<b>8935</b>	<b>23386</b>	<b>2294</b>	<b>25680</b>	<b>11558</b>	<b>558</b>	<b>12116</b>	<b>24691</b>	<b>18738</b>	<b>43429</b>
1	Thiruvall Municipalities	1196	78	1274	632	13	645	1924	232	2156	1227	83	1310	2228	2104	4332
2	Pathanamthitta Municipalities	706	28	734	294	21	315	1702	132	1834	624	26	650	1053	763	1816
3	Addoor Munc	430	26	456	240	3	243	1091	85	1176	471	16	487	783	633	1416
	<b>Municipality Total</b>	<b>2332</b>	<b>132</b>	<b>2464</b>	<b>1166</b>	<b>37</b>	<b>1203</b>	<b>4717</b>	<b>449</b>	<b>5166</b>	<b>2322</b>	<b>125</b>	<b>2447</b>	<b>4064</b>	<b>3500</b>	<b>7564</b>
	<b>District</b>	<b>16492</b>	<b>2247</b>	<b>18739</b>	<b>9922</b>	<b>216</b>	<b>10128</b>	<b>28103</b>	<b>2743</b>	<b>30846</b>	<b>13880</b>	<b>683</b>	<b>14563</b>	<b>28755</b>	<b>22238</b>	<b>50993</b>

M.P.S.O.H. - Manufacturing, Processing, Services and Repairs in other than Household industry.

T.S.C. - Transport, Storage and Communications

Table 4(Contd.)

**B. PANCHAYATHS.**

Sl. No	Name of Panchayaths	Cultivators			Agricultural Labourers			L.F.P			Mining & Quarrying			M.P.S.H.		
		M	F	T	M	F	T	M	F	T	M	F	T	M	F	T
1	2	3	4	5	6	7	8	9	10	11	12	13	14	15	16	17
	<b>Mallappally Block</b>	6650	174	6824	6014	966	6980	1664	97	1761	359	49	408	322	36	358
1	Aricode	981	41	1022	951	144	1095	345	11	356	82	-	82	28	-	28
2	Kaviyoor	440	8	448	1119	222	1341	88	12	100	87	-	87	44	8	52
3	Kottanad	1139	16	1155	774	113	887	287	10	297	7	1	8	35	5	40
4	Kottangal	1213	25	1238	740	78	818	405	9	414	55	28	83	30	5	35
5	Kalloopara	793	26	819	737	142	879	141	15	156	38	-	38	56	6	62
6	Kunnamthanam	1039	42	1081	1010	180	1190	200	26	226	8	2	10	63	8	71
7	Mallappally	1045	16	1061	683	87	770	198	14	212	82	18	100	66	4	70

Sl. No	Name of Panchayaths	M.P.S.O.H			Constructions			Trade and Commerce			T.S.C.			Other Services.		
		M	F	T	M	F	T	M	F	T	M	F	T	M	F	T
1	2	18	19	20	21	22	23	24	25	26	27	28	29	30	31	32
	<b>Mallappally Block</b>	1751	239	1990	1177	26	1203	2802	266	3068	1454	73	1527	2751	2256	5007
1	Aricode	136	20	156	149	2	151	252	24	276	147	5	152	293	287	580
2	Kaviyoor	302	50	352	160	4	164	368	34	402	245	16	261	448	357	805
3	Kottanad	228	34	262	141	2	143	330	40	370	119	9	128	311	249	560
4	Kottangal	229	24	253	161	6	167	532	28	560	244	5	249	379	244	623
5	Kalloopara	341	31	372	201	5	206	406	31	437	212	10	222	432	409	841
6	Kunnamthanam	241	21	262	162	5	167	376	36	412	251	14	265	425	337	762
7	Mallappally	274	-59	333	203	2	205	538	73	611	236	14	250	463	373	836

Table 4(Contd.)

Sl. No	Name of Panchayaths	Cultivators			Agricultural Labourers			L.F.P			Mining & Quarrying			M.P.S.H.		
		M	F	T	M	F	T	M	F	T	M	F	T	M	F	T
1	2	3	4	5	6	7	8	9	10	11	12	13	14	15	16	17
	<b>Pulikeezh Block</b>	<b>2660</b>	<b>138</b>	<b>2798</b>	<b>5916</b>	<b>2877</b>	<b>8793</b>	<b>588</b>	<b>66</b>	<b>654</b>	<b>71</b>	-	<b>71</b>	<b>197</b>	<b>46</b>	<b>243</b>
1	Kadapra	637	20	657	1367	642	2009	158	13	171	30	-	30	66	17	83
2	Kuttoor	638	77	715	1184	370	1554	89	37	126	10	-	10	42	18	60
3	Niranam	499	9	508	1127	616	1743	103	2	105	2	-	2	28	6	34
4	Nedumpuram	253	10	263	678	267	945	80	9	89	14	-	14	26	1	27
5	Perringara	633	22	655	1560	982	2542	158	5	163	15	-	15	35	4	39

Sl. No	Name of Panchayaths	M.P.S.O.H			Constructions			Trade and Commerce			T.S.C.			Other Services.		
		M	F	T	M	F	T	M	F	T	M	F	T	M	F	T
		18	19	20	21	22	23	24	25	26	27	28	29	30	31	32
	<b>Pulikeezh Block</b>	<b>2099</b>	<b>104</b>	<b>2203</b>	<b>728</b>	<b>17</b>	<b>745</b>	<b>2134</b>	<b>243</b>	<b>2377</b>	<b>1172</b>	<b>69</b>	<b>1241</b>	<b>2214</b>	<b>1711</b>	<b>3925</b>
1	Kadapra	777	26	803	147	8	155	464	89	553	206	12	218	496	427	923
2	Kuttoor	384	32	416	176	6	182	454	49	503	357	10	367	449	349	798
3	Niranam	204	6	210	53	1	54	265	24	289	109	9	118	259	232	491
4	Nedumpuram	275	11	286	124	1	125	391	31	422	236	18	254	394	257	651
5	Perringara	459	29	488	228	1	229	560	50	610	264	20	284	616	446	1062

Table 4(Contd.)

Sl. No	Name of Panchayaths	Cultivators			Agricultural Labourers			L.F.P			Mining & Quarrying			M.P.S.H.		
		M	F	T	M	F	T	M	F	T	M	F	T	M	F	T
1	2	3	4	5	6	7	8	9	10	11	12	13	14	15	16	17
	<b>Koipuram Block</b>	<b>5487</b>	<b>324</b>	<b>5811</b>	<b>6508</b>	<b>1524</b>	<b>8032</b>	<b>1307</b>	<b>220</b>	<b>1527</b>	<b>321</b>	<b>14</b>	<b>335</b>	<b>279</b>	<b>50</b>	<b>329</b>
1	Ayroor	1271	59	1330	934	116	1050	461	46	507	29	-	29	74	13	87
2	Eraviperoor	1038	106	1144	1483	423	1906	80	10	90	24	6	30	57	5	62
3	Koipuram	991	59	1050	1365	451	1816	171	127	298	44	2	46	54	12	66
4	Thottapuzhassery	778	45	823	996	220	1216	105	8	113	98	1	99	28	3	31
5	Ezhumattoor	924	16	940	898	103	1001	358	19	377	69	4	73	42	11	53
6	Puramatom	485	39	524	832	211	1043	132	10	142	57	1	58	24	6	30

Sl. No	Name of Panchayaths	M.P.S.O.H			Constructions			Trade and Commerce			T.S.C.			Other Services.		
		M	F	T	M	F	T	M	F	T	M	F	T	M	F	T
1	2	18	19	20	21	22	23	24	25	26	27	28	29	30	31	32
	<b>Koipuram Block</b>	<b>1989</b>	<b>192</b>	<b>2181</b>	<b>1465</b>	<b>29</b>	<b>1494</b>	<b>3086</b>	<b>328</b>	<b>3414</b>	<b>1752</b>	<b>92</b>	<b>1844</b>	<b>3314</b>	<b>2864</b>	<b>6178</b>
1	Ayroor	401	26	427	264	8	272	566	72	638	322	22	344	702	518	1220
2	Eraviperoor	443	45	488	259	2	261	598	44	642	359	24	383	609	590	1199
3	Koipuram	403	31	434	384	11	395	674	70	744	409	17	426	680	682	1362
4	Thottapuzhassery	239	14	253	240	3	243	388	64	452	229	13	242	379	437	816
5	Ezhumattoor	299	56	355	173	2	175	459	41	500	240	6	246	571	335	906
6	Puramatom	204	20	224	145	3	148	401	37	438	193	10	203	373	302	675

Table 4(Contd.)

Sl. No	Name of Panchayaths	Cultivators			Agricultural Labourers			L.F.P.			Mining & Quarrying			M.P.S.H.		
		M	F	T	M	F	T	M	F	T	M	F	T	M	F	T
		3	4	5	6	7	8	9	10	11	12	13	14	15	16	17
1	2	8116	298	8414	5912	1740	7652	626	74	700	105	4	109	281	37	318
1	Omaller	1203	42	1245	799	230	1029	62	7	69	9	-	9	32	10	42
2	Cheneerkara	1670	79	1749	1168	448	1616	95	9	104	13	-	13	63	5	68
3	Elanthoor	1356	93	1449	873	321	1194	85	9	94	12	1	13	29	9	38
4	Cherukole	1011	45	1056	672	163	835	228	29	257	8	1	9	22	-	22
5	Kozhencherry	383	6	389	589	136	725	40	11	51	27	-	27	44	4	48
6	Mallapuzhassery	678	10	688	811	267	1078	29	7	36	10	-	10	28	6	34
7	Naranganam	1815	23	1838	1000	175	1175	87	2	89	26	2	28	63	3	66

Sl. No	Name of Panchayaths	M.P.S.O.H			Constructions			Trade and Commerce			T.S.C.			Other Services.		
		M	F	T	M	F	T	M	F	T	M	F	T	M	F	T
		18	19	20	21	22	23	24	25	26	27	28	29	30	31	32
1	2	1244	145	1389	1021	23	1044	272	2557	1024	66	1090	2594	2147	4741	
1	Omaller	201	48	249	234	5	239	374	39	413	141	10	151	453	808	
2	Cheneerkara	147	16	163	192	4	196	306	44	350	131	13	144	449	373	
3	Elanthoor	190	20	210	103	1	104	284	42	326	161	13	174	344	317	
4	Cherukole	191	14	205	85	3	88	306	24	330	143	7	150	343	225	
5	Kozhencherry	202	16	218	156	8	164	487	58	545	221	10	231	413	418	
6	Mallapuzhassery	147	21	168	107	2	109	240	42	282	112	7	119	290	243	
7	Naranganam	166	10	176	144	-	144	288	23	311	115	6	121	302	216	

Table 4(Contd.)

Sl. No	Name of Panchayaths	Cultivators			Agricultural Labourers			L.F.P.			Mining & Quarrying			M.P.S.H.		
		M	F	T	M	F	T	M	F	T	M	F	T	M	F	T
1	2	3	4	5	6	7	8	9	10	11	12	13	14	15	16	17
	<b>Ranni Block</b>	<b>11783</b>	<b>439</b>	<b>12222</b>	<b>10594</b>	<b>1729</b>	<b>12323</b>	<b>5337</b>	<b>810</b>	<b>6147</b>	<b>185</b>	<b>19</b>	<b>204</b>	<b>384</b>	<b>61</b>	<b>445</b>
1	Ranni Pazhavangadi	1108	15	1123	1511	239	1750	536	19	555	16	-	16	56	10	66
2	Ranni	709	75	784	671	160	831	345	29	374	39	1	40	35	2	37
3	Ranni Angadi	1125	26	1151	696	118	814	234	13	247	25	1	26	53	8	61
4	Ranni Peranad	1524	65	1589	1382	199	1581	1212	212	1424	25	4	29	59	17	76
5	Vadasseerikara	1369	82	1451	1470	285	1755	599	36	635	28	4	32	43	1	44
6	Chittar	1734	68	1802	1235	233	1468	374	153	527	8	-	8	58	7	65
7	Seethathode	2310	55	2365	1046	137	1183	521	274	795	9	-	9	32	2	34
8	Naranamoozhy	941	28	969	1328	254	1582	602	49	651	15	6	21	19	9	28
9	Vechoochira	963	25	988	1255	104	1359	914	25	939	20	3	23	29	5	34

Sl. No	Name of Panchayaths	M.P.S.O.H			Constructions			Trade and Commerce			T.S.C.			Other Services		
		M	F	T	M	F	T	M	F	T	M	F	T	M	F	T
1	2	18	19	20	21	22	23	24	25	26	27	28	29	30	31	32
	<b>Ranni Block</b>	<b>1747</b>	<b>104</b>	<b>1851</b>	<b>1079</b>	<b>16</b>	<b>1095</b>	<b>3874</b>	<b>309</b>	<b>4183</b>	<b>1843</b>	<b>64</b>	<b>1907</b>	<b>3797</b>	<b>2500</b>	<b>6297</b>
1	Ranni Pazhavangadi	305	8	313	216	1	217	720	51	771	389	5	394	657	493	1150
2	Ranni	233	11	244	129	1	130	499	46	545	232	14	246	432	324	756
3	Ranni Angadi	221	9	230	151	2	153	577	42	619	206	5	211	431	326	757
4	Ranni Peranad	178	15	193	115	1	116	394	42	436	168	7	175	402	222	624
5	Vadasseerikara	278	24	302	145	1	146	496	42	538	299	8	307	486	340	826
6	Chittar	123	5	128	47	-	47	266	25	291	132	6	138	230	129	359
7	Seethathode	104	10	114	70	5	75	248	22	270	117	9	126	435	196	631
8	Naranamoozhy	111	12	123	87	1	88	208	15	223	107	5	112	325	167	492
9	Vechoochira	194	10	204	119	4	123	466	24	490	193	5	198	399	303	702

Table 4(Contd.)

Sl. No	Name of Panchayaths	Cultivators			Agricultural Labourers			L.F.P.			Mining & Quarrying			M.P.S.H.		
		M	F	T	M	F	T	M	F	T	M	F	T	M	F	T
1	2	3	4	5	6	7	8	9	10	11	12	13	14	15	16	17
	<b>Konni Block</b>	<b>13031</b>	<b>635</b>	<b>13666</b>	<b>8634</b>	<b>1845</b>	<b>10479</b>	<b>2684</b>	<b>906</b>	<b>3590</b>	<b>121</b>	<b>7</b>	<b>128</b>	<b>401</b>	<b>78</b>	<b>479</b>
1	Konni	2097	40	2137	1586	277	1863	408	82	490	43	1	44	50	5	55
2	Aruvapulam	1613	141	1754	1969	409	2378	718	253	971	8	1	9	53	1	54
3	Pramadom	3283	227	3510	1529	398	1927	340	102	442	30	5	35	153	39	192
4	Mylapra	876	31	907	474	50	524	82	6	88	-	-	18	4	22	
5	Vallicode	1777	19	1796	1136	359	1495	139	19	158	15	-	15	53	17	70
6	Thannithode	1700	30	1730	1034	125	1159	371	118	489	11	-	11	21	12	33
7	Malayalapurza	1685	147	1832	906	227	1133	626	326	952	14	-	14	53	-	53

Sl. No	Name of Panchayaths	M.P.S.O.H			Constructions			Trade and Commerce			T.S.C.			Other Services.		
		M	F	T	M	F	T	M	F	T	M	F	T	M	F	T
1	2	18	19	20	21	22	23	24	25	26	27	28	29	30	31	32
	<b>Konni Block</b>	<b>1507</b>	<b>112</b>	<b>1619</b>	<b>929</b>	<b>24</b>	<b>953</b>	<b>2560</b>	<b>237</b>	<b>2797</b>	<b>1253</b>	<b>62</b>	<b>1315</b>	<b>2884</b>	<b>2101</b>	<b>4985</b>
1	Konni	383	13	396	229	1	230	773	67	840	347	7	354	601	411	1012
2	Aruvapulam	164	16	180	90	9	99	264	26	290	124	7	131	348	266	614
3	Pramadom	315	22	337	140	5	145	507	48	555	262	17	279	680	486	1166
4	Mylapra	128	2	130	92	1	93	205	16	221	135	7	142	250	203	453
5	Vallicode	303	50	353	220	5	225	373	41	414	176	10	186	460	340	800
6	Thannithode	87	3	90	67	-	67	163	12	175	72	4	76	184	133	317
7	Malayalapurza	127	6	133	91	3	94	275	27	302	137	10	147	361	262	623

Table 4(Contd.)

Sl. No	Name of Panchayaths	Cultivators			Agricultural Labourers			L.F.P			Mining & Quarrying			M.P.S.H.		
		M	F	T	M	F	T	M	F	T	M	F	T	M	F	T
1	2	3	4	5	6	7	8	9	10	11	12	13	14	15	16	17
	<b>Pandalam Block</b>	<b>4613</b>	<b>349</b>	<b>4962</b>	<b>3522</b>	<b>1689</b>	<b>5211</b>	<b>251</b>	<b>71</b>	<b>322</b>	<b>80</b>	<b>8</b>	<b>88</b>	<b>84</b>	<b>51</b>	<b>135</b>
1	Pandalam Thekkakara	1658	226	1884	1003	660	1663	110	21	131	-	-	-	20	15	35
2	Thumpamon	614	44	658	382	205	587	24	6	30	7	-	7	3	-	3
3	Pandalam	2341	79	2420	2137	824	2961	117	44	161	73	8	81	61	36	97

Sl. No	Name of Panchayaths	M.P.S.O.H			Constructions			Trade and Commerce			T.S.C.			Other Services.		
		M	F	T	M	F	T	M	F	T	M	F	T	M	F	T
1	2	18	19	20	21	22	23	24	25	26	27	28	29	30	31	32
	<b>Pandalam Block</b>	<b>930</b>	<b>91</b>	<b>1021</b>	<b>532</b>	<b>11</b>	<b>543</b>	<b>1535</b>	<b>137</b>	<b>1672</b>	<b>670</b>	<b>28</b>	<b>698</b>	<b>1564</b>	<b>1146</b>	<b>2710</b>
1	Pandalam Thekkakara	175	14	189	150	2	152	255	42	297	120	8	128	390	255	645
2	Thumpamon	107	2	109	53	-	53	142	8	150	71	4	75	178	163	341
3	Pandalam	648	75	723	329	9	338	1138	87	1225	479	16	495	996	728	1724



Table 4(Contd.)

Sl. No	Name of Panchayaths	Cultivators			Agricultural Labourers			L.F.P. Workers			Mining & Quarry			M.P.S.H		
		M	F	T	M	F	T	M	F	T	M	F	T	M	F	T
1	2	3	4	5	6	7	8	9	10	11	12	13	14	15	16	17
	<b>Parakode Block</b>	<b>17161</b>	<b>1448</b>	<b>18609</b>	<b>11621</b>	<b>4385</b>	<b>16006</b>	<b>3650</b>	<b>1092</b>	<b>4742</b>	<b>171</b>	<b>29</b>	<b>200</b>	<b>570</b>	<b>140</b>	<b>710</b>
1	Enadimangalam	1648	124	1772	1303	554	1857	694	227	921	12	-	12	31	6	37
2	Erathu	1717	138	1855	1395	521	1916	173	27	200	34	3	37	127	28	155
3	Ezhamkulam	2333	122	2455	1727	573	2300	485	51	536	41	-	41	91	25	116
4	Kadampnad	2271	175	2446	1201	362	1563	172	12	184	23	-	23	33	13	46
5	Kalanjoor	2947	153	3100	2083	624	2707	1079	316	1395	23	1	24	69	10	79
6	Kodumon	2277	129	2406	1489	632	2121	694	424	1118	5	1	6	107	31	138
7	Pallikkal	3968	607	4575	2423	1119	3542	353	35	388	33	24	57	112	27	139

Sl. No	Name of Panchayaths	M.P.S.O.H			Constructions			Trade and Commerce			T.S.C.			Other Services.		
		M	F	T	M	F	T	M	F	T	M	F	T	M	F	T
1	2	18	19	20	21	22	23	24	25	26	27	28	29	30	31	32
	<b>Parakode Block</b>	<b>2110</b>	<b>1071</b>	<b>3181</b>	<b>1243</b>	<b>25</b>	<b>1268</b>	<b>3799</b>	<b>365</b>	<b>4164</b>	<b>1762</b>	<b>69</b>	<b>1831</b>	<b>3993</b>	<b>2697</b>	<b>6690</b>
1	Enadimangalam	176	33	206	105	4	109	323	35	358	158	6	164	387	248	635
2	Erathu	309	246	555	135	6	141	503	51	554	256	14	270	513	378	891
3	Ezhamkulam	382	153	535	225	4	229	776	70	846	341	9	350	650	426	1076
4	Kadampnad	318	317	638	225	1	226	491	22	513	263	4	267	608	493	1101
5	Kalanjoor	291	21	312	202	4	206	549	63	612	265	7	272	536	371	907
6	Kodumon	208	44	252	118	5	123	439	53	492	206	17	223	538	344	882
7	Pallikkal	426	257	683	233	1	234	718	71	789	273	12	285	761	437	1198

Table 4(Contd.)

Sl. No	Name of Panchayaths	Cultivators			Agricultural Labourers			L.F.P.			Mining & Quarrying			M.P.S.H.		
		M	F	T	M	F	T	M	F	T	M	F	T	M	F	T
1	2	3	4	5	6	7	8	9	10	11	12	13	14	15	16	17
	<b>Kulanada Block</b>	4680	313	4993	3784	1497	5281	205	47	252	116	32	148	306	35	341
1	Kulanada	1705	92	1797	1258	572	1830	56	21	77	8	2	10	73	10	83
2	Aranmula	1611	125	1736	1748	627	2375	84	17	101	102	29	131	166	22	188
3	Mezhuvveli	1364	96	1460	778	298	1076	65	9	74	6	1	7	67	3	70

Sl. No	Name of Panchayaths	M.P.S.O.H			Constructions			Trade and Commerce			T.S.C.			Other Services		
		M	F	T	M	F	T	M	F	T	M	F	T	M	F	T
1	2	18	19	20	21	22	23	24	25	26	27	28	29	30	31	32
	<b>Kulanada Block</b>	783	57	840	582	8	590	1311	137	1448	628	35	663	1580	1316	2896
1	Kulanada	286	18	304	230	2	232	486	47	533	215	15	230	618	445	1063
2	Aranmula	369	25	394	231	5	236	595	60	655	302	17	319	678	580	1258
3	Mezhuvveli	128	14	142	121	1	122	230	30	260	111	3	114	284	291	575

Table 5 - Number and Area of Individual Operational Holdings 1995-96

Sl. No.	Block/Municipality/ Corporation	(Holdings in numbers & Area in Hectres)															
		Below 0-02		Below 0.02-0.5		Below 0.5-1.0		Below 1.0-2.0		Below 2.0-4.0		Below 4.0-10.0		10.0 & Above		Total	
		Hold-ings	Area	Hold-ings	Area	Hold-ings	Area	Hold-ings	Area	Hold-ings	Area	Hold-ings	Area	Hold-ings	Area	Hold-ings	Area
1	2	3	4	5	6	7	8	9	10	11	12	13	14	15	16	17	18
1	Elanthoor	1784	24	19732	3126	3458	2361	1281	1681	229	624	25	118	-	-	26509	7934
2	Konni	2602	36	25045	3900	3632	2545	1716	2345	355	969	64	401	5	229	33419	10425
3	Koipuram	2721	37	21529	3113	3303	2253	1184	1485	208	485	19	94	10	147	28974	7614
4	Kulanada	1442	19	13567	2079	1674	1127	580	765	120	266	-	-	-	-	17383	4256
5	Mallapally	2052	27	18282	2760	3543	2419	2043	2578	417	1086	46	225	-	-	26383	9095
6	Pandalam	1353	19	13777	1962	1385	939	646	864	98	295	26	176	10	124	17295	4379
7	Parakkod	3450	47	38453	6112	5043	3474	1865	2365	345	874	115	571	10	8486	49281	21929
8	Puhikeezhu	2900	40	15979	1916	1419	965	639	819	179	471	41	256	-	-	21157	4467
9	Ranni	3331	42	34012	5974	5733	3952	2195	2828	625	1587	65	368	5	51	45966	14802
	<b>Block Total</b>	<b>21635</b>	<b>291</b>	<b>200376</b>	<b>30942</b>	<b>29190</b>	<b>20035</b>	<b>12149</b>	<b>15730</b>	<b>2576</b>	<b>6657</b>	<b>401</b>	<b>2209</b>	<b>40</b>	<b>9037</b>	<b>266367</b>	<b>84901</b>
1	Adoor	491	7	5031	720	434	290	140	192	40	99	-	-	-	-	6136	1308
2	Pathanamthitta	684	9	5062	722	709	506	274	354	96	243	29	177	-	-	6854	2011
3	Thiruvalla	1532	21	8364	877	487	312	133	191	21	66	32	202	5	70	10774	1739
	<b>Municipalities &amp; Corporation</b>	<b>2707</b>	<b>37</b>	<b>18657</b>	<b>2319</b>	<b>1630</b>	<b>1108</b>	<b>547</b>	<b>737</b>	<b>157</b>	<b>408</b>	<b>61</b>	<b>379</b>	<b>5</b>	<b>70</b>	<b>23764</b>	<b>5058</b>
	<b>District</b>	<b>24342</b>	<b>328</b>	<b>219033</b>	<b>33261</b>	<b>30820</b>	<b>21143</b>	<b>12696</b>	<b>16467</b>	<b>2733</b>	<b>7065</b>	<b>462</b>	<b>2588</b>	<b>45</b>	<b>9107</b>	<b>290131</b>	<b>89959</b>

**Table 6 - LIVE STOCK POPULATIONS**

**A - Panchayats**

Sl. No.	Name of Panchayat	Cattle				Buffaloes		Goats	
		Cross Breed		Non Descript		Male	Female	Male	Female
		Male	Female	Male	Female				
1	Chenneerkara	388	2418	101	997	25	12	171	890
2	Cherukole	144	1481	24	437	9	7	173	662
3	Elanthur	145	1741	53	555	7	8	297	885
4	Kozhenchery	65	1086	4	200	7	*	79	350
5	Mallapuzhassery	171	2100	70	502	31	7	79	350
6	Naranganam	908	2314	67	528	23	8	272	877
7	Omaller	277	2109	66	846	11	3	1470	5269
	<b>Elanthur Block</b>	<b>2098</b>	<b>13249</b>	<b>385</b>	<b>4065</b>	<b>113</b>	<b>45</b>	<b>2541</b>	<b>9283</b>
8	Aytoor	319	4454	10	254	*	*	272	1504
9	Eraviperoor	124	2921	13	350	5	12	189	671
10	Ezhumitoor	219	3007	*	4	3	5	252	12996
11	Koipuram	110	3455	19	193	14	13	215	900
12	Puramattom	95	1220	25	766	33	43	74	617
13	Thottappuzhasery	180	1757	17	359	10	14	186	751
	<b>Koipuram Block</b>	<b>1047</b>	<b>16814</b>	<b>84</b>	<b>1926</b>	<b>65</b>	<b>87</b>	<b>1188</b>	<b>17439</b>
14	Aravappulam	171	2078	261	1650	23	5	423	1144
15	Konni	263	2952	85	638	3	17	360	1088
16	Malayalappuzha	215	2256	94	831	9	21	296	891
17	Mylapra	143	1295	18	359	7	1	129	550
18	Pramadom	260	4428	187	2009	16	22	574	2185
19	Thannithode	306	1436	119	698	64	*	326	771
20	Vallicode	266	1915	138	1353	21	10	160	820
	<b>Konni Block</b>	<b>1624</b>	<b>16360</b>	<b>902</b>	<b>7538</b>	<b>143</b>	<b>76</b>	<b>2268</b>	<b>7449</b>

Table 6 (Contd.)

Sl. No.	Name of Panchayat	Pigs	Dogs	Fowls		Ducks	No. of Milk co-op societies	No. of slaughter houses	No. of veterinary institution
				Desi	Improved				
1	2	12	13	14	15	16	17	18	19
1	Chenneerkara	10	1061	18391	2177	1130	4	1	3
2	Cherukole	*	*	*	*	*	2	1	4
3	Elanthur	18	1337	12825	1801	362	3	1	3
4	Kozhenchery	2	1257	10908	1079	437	*	1	1
5	Mallapuzhassery	8	968	7762	828	324	3	1	2
6	Naranganam	10	1570	15914	21259	97	3	1	2
7	Omaller	60	1135	15108	1981	140	3	*	2
	<b>Elanthur Block</b>	<b>108</b>	<b>7328</b>	<b>80908</b>	<b>29125</b>	<b>2490</b>	<b>18</b>	<b>6</b>	<b>17</b>
8	Ayroor	13	2547	18559	3983	58	4	1	4
9	Eraviperoor	106	1328	13350	2843	1719	3	1	3
10	Ezhumattoor	12	1908	20346	1081	31	4	1	3
11	Koipuram	10	2298	21424	22769	1060	341	1	2
12	Puramattom	24	949	11486	4164	669	3	1	4
13	Thottappuzhasery	14	1484	9800	37494	192	4	1	2
	<b>Koipuram Block</b>	<b>179</b>	<b>10514</b>	<b>94965</b>	<b>72334</b>	<b>3729</b>	<b>359</b>	<b>6</b>	<b>18</b>
14	Aruvappulain	12	1370	18650	2344	163	2	1	2
15	Konni	17	1532	16709	1600	167	4	1	2
16	Malayalappuzha	13	11	*	*	*	*	*	*
17	Mylapra	1	858	8060	1521	89	2	1	2
18	Pramadom	*	*	*	*	*	5	1	3
19	Thannithode	4	1226	13352	*	133	4	*	2
20	Vallicode	6	763	17132	1150	188	2	1	2
	<b>Konni Block</b>	<b>53</b>	<b>5760</b>	<b>73903</b>	<b>6615</b>	<b>740</b>	<b>19</b>	<b>5</b>	<b>13</b>

Table 6 (Contd.)

Sl. No.	Name of Panchayat	Cattle						Buffaloes		Goats	
		Cross Breed		Non Descript		Male	Female	Male	Female	Male	Female
		Male	Female	Male	Female						
21	Aranmula	236	3021	50	786	30	10	351	896		
22	Kulanada	331	2192	163	1921	704	7	319	1372		
23	Mezhuvvely	226	1682	50	554	17	3	277	986		
	<b>Kulamada Block</b>	<b>793</b>	<b>6895</b>	<b>263</b>	<b>3261</b>	<b>751</b>	<b>20</b>	<b>947</b>	<b>3254</b>		
24	Anicad	106	1476	50	860	91	15	438	1522		
25	Kallooppara	209	1811	33	669	5	4	231	955		
26	Kaviyoor	325	1943	53	831	20	4	168	777		
27	Kottanad	369	2555	14	20	5	29	470	1305		
28	Kottargal	617	3108	50	906	39	32	1304	2020		
29	Kunnamthanam	201	2192	45	758	26	47	375	1189		
30	Mallappally	366	2318	26	617	16	21	260	951		
	<b>Mallappally Block</b>	<b>2193</b>	<b>15403</b>	<b>271</b>	<b>4661</b>	<b>202</b>	<b>152</b>	<b>3246</b>	<b>8719</b>		
31	Pandalam	269	3893	277	2567	19	97	703	2177		
32	Pandalam Thekkera	84	1375	198	2027	14	5	202	732		
33	Thumpamon	3	646	46	547	1	*	69	250		
	<b>Pandalam Block</b>	<b>356</b>	<b>5914</b>	<b>521</b>	<b>5141</b>	<b>34</b>	<b>102</b>	<b>974</b>	<b>3159</b>		
34	Kalanjoor	497	3349	182	1968	43	20	513	1755		
35	Kodumon	218	2614	210	2328	29	5	557	1476		
36	Enadimangalam	232	2358	97	1088	158	15	579	1160		
37	Ezhamkulam	812	3675	247	1985	36	3	642	1832		
38	Erathu	296	4636	201	2175	36	16	812	2747		
39	Kadampnad	338	3413	70	531	13	20	354	1317		
40	Pallickal	713	4539	302	2467	32	36	1168	3111		
	<b>Parakode Block</b>	<b>3106</b>	<b>24584</b>	<b>1309</b>	<b>12542</b>	<b>347</b>	<b>115</b>	<b>4625</b>	<b>13398</b>		
41	Kadapra	62	2230	20	876	26	10	570	1519		
42	Kuitoor	86	1593	23	322	12	3	907	812		
43	Nedumpram	109	1015	15	59	4	4	108	421		
44	Niranam	75	1772	2	321	6	22	282	1326		
45	Peringara	127	2262	*	34	20	15	299	1123		
	<b>Pulikeezhu Block</b>	<b>459</b>	<b>8872</b>	<b>60</b>	<b>1612</b>	<b>68</b>	<b>54</b>	<b>2166</b>	<b>5201</b>		

Table 6 (Contd.)

Sl. No.	Name of Panchayat	Pigs	Dogs	Fowls			No. of Milk co-op societies	No. of slaughter houses	No. of veterinary institution
				Desi	Improved	Ducks			
21	Aramuula	5	1885	20107	762	1583	4	*	3
22	Kulanada	*	*	*	*	*	4	*	1
23	Mezhuvvely	*	*	*	*	*	4	*	1
	<b>Kulanada Block</b>	<b>5</b>	<b>1885</b>	<b>20107</b>	<b>762</b>	<b>1583</b>	<b>12</b>		<b>5</b>
24	Anicad	24	1345	15163	1017	92	4	1	4
25	Kallooppara	14	937	16178	1454	232	3	1	3
26	Kaviyoor	11	1022	18013	2757	180	4	1	4
27	Kottanad	29	1573	17121	1648	97	4	1	3
28	Kottangal	7	1365	21434	2910	82	3	1	3
29	Kunnamthanam	12	1123	12809	1142	650	4	1	3
30	Mallappally	42	1033	10819	2665	38	4	1	3
	<b>Mallappally Block</b>	<b>139</b>	<b>8398</b>	<b>111537</b>	<b>13593</b>	<b>1371</b>	<b>26</b>	<b>7</b>	<b>23</b>
31	Pandalam	7	947	28038	4584	1258	4	1	2
32	Pandalam Thekkkara	10	1055	11746	878	119	3	1	2
33	Thumpanon	2	409	5575	698	476	1	1	1
	<b>Pandalam Block</b>	<b>19</b>	<b>2411</b>	<b>45359</b>	<b>6160</b>	<b>1853</b>	<b>8</b>	<b>3</b>	<b>5</b>
34	Kalanjoor	13	3352	24091	38538	279	3	2	3
35	Kodumon	7	1662	24944	3975	3650	5	1	2
36	Enadimangalam	4	1250	16490	3927	167	3	1	2
37	Ezhamkulam	1	1709	23544	7201	289	4	1	2
38	Erathu	2	3909	28065	2723	240	3	1	4
39	Kadampnad	5	1899	14747	22325	673	4	1	2
40	Pallickal	4	3537	23175	6571	722	5	1	6
	<b>Parakode Block</b>	<b>36</b>	<b>17318</b>	<b>155056</b>	<b>85260</b>	<b>6020</b>	<b>27</b>	<b>8</b>	<b>21</b>
41	Kadapra	32	1405	29863	4302	5054	3	1	2
42	Kuttoor	3							
43	Nedumpram	5	285	7465	170	269	2	1	3
44	Niranam	7	611	19364	1151	33881	3	1	4
45	Peringara	4	949	22621	2272	40287	3	1	4
	<b>Pulikeezhu Block</b>	<b>51</b>	<b>3250</b>	<b>79313</b>	<b>7895</b>	<b>79491</b>	<b>11</b>	<b>4</b>	<b>13</b>

Table 6 (Contd.)

Sl. No.	Name of Panchayat	Cattle						Buffaloes				Goats	
		Cross Breed		Non Descript		Male	Female	Male	Female	Male	Female	Male	Female
		Male	Female	Male	Female								
46	Chittiar	250	1813	79	702	11	12	153	401				
47	Naranammoozhy	102	1946	8	484	16	20	226	982				
48	Ranni	155	1281	26	316	16	1	88	452				
49	Ranni-Angady	219	1816	15	317	17	19	314	1022				
50	Ranni-Pazhavangady	123	2383	33	676	3	72	247	1112				
51	Ranni-Perunad	387	349	249	1389	79	250	504	1465				
52	Seethathode	264	1673	209	1193	56		410	861				
53	Vadasarikara	273	2644	67	396	3	8	245	909				
54	Vechoochira	393	3280	61	703	22	41	391	1307				
	<b>Ranni Block</b>	2166	17185	747	6176	223	423	2578	8511				

Sl. No.	Name of Panchayat	Pigs	Dogs	Fowls		Ducks	No. of Milk co-op societies	No. of slaughter houses	No. of veterinary institution
				Desi	Improved				
46	Chittiar	23	1340	19033	1363	137	3	1	2
47	Naranammoozhy	53	1673	11981	1187	114	2	1	3
48	Ranni	2	256	11645	1453	159	1	1	2
49	Ranni-Angady	22	1351	14316	1411	171	1	1	2
50	Ranni-Pazhavangady	49	2219	21614	61316	294	4	1	4
51	Ranni-Perunad	494	1951	20030	2687	188	3	1	4
52	Seethathode	128	1607	29245	2904	186	2	1	2
53	Vadasarikara	68	1923	18568	1498	149	4	1	5
54	Vechoochira	144	1942	21136	2482	217	5	1	3
	<b>Ranni Block</b>	983	14262	167568	76301	1615	25	9	27



Table 6 (Contd.)

## B - Blocks

Sl. No.	Name of Blocks	Cattle						Sheep		Goats	
		Cross Breed		Non Descript		Buffaloes		Male	Female	Male	Female
		Male	Female	Male	Female	Male	Female				
1	2	3	4	5	6	7	8	9	10	11	
1	Elanthur	2098	13249	385	4065	113	45		2541	9283	
2	Koipuram	1047	16814	84	1926	65	87		1188	17439	
3	Konni	1624	16360	902	7538	143	76		2268	7449	
4	Kulanada	793	6895	263	3261	751	20		947	3254	
5	Mallappally	2193	15403	271	4661	202	152		3246	8719	
6	Pandalam	356	5914	521	5141	34	102		974	3159	
7	Parakode	3106	24584	1309	12542	347	115		4625	13398	
8	Pulikeezhu	459	8872	60	1612	68	54		2166	5201	
9	Ranni	2166	17185	747	6176	223	423		2578	8511	
	<b>Total (Rural)</b>	<b>13842</b>	<b>125276</b>	<b>4542</b>	<b>46922</b>	<b>1946</b>	<b>1074</b>		<b>20533</b>	<b>76413</b>	

Sl. No.	Name of Blocks	Pigs	Dogs	Fowls		Ducks	No. of Milk co-op societies	No. of slaughter houses	No. of veterinary institution
				Desi	Improved				
				12	13	14	15	16	17
1	Elanthur	108	7328	80908	29125	2490	18	6	17
2	Koipuram	179	10514	94965	72334	3729	359	6	18
3	Konni	53	5760	73903	6615	740	19	5	13
4	Kulanada	5	1885	20107	762	1583	12		5
5	Mallappally	139	8398	111537	13593	1371	26	7	23
6	Pandalam	29	2411	45359	6160	1853	8	3	5
7	Parakode	36	17318	155056	85260	6020	27	8	21
8	Pulikeezhu	51	3250	79313	7895	79491	11	4	13
9	Ranni	983	14262	167568	76301	1615	25	9	27
	<b>Total (Rural)</b>	<b>1583</b>	<b>71126</b>	<b>828716</b>	<b>298045</b>	<b>98892</b>	<b>505</b>	<b>48</b>	<b>142</b>

Table 6 (Contd.)

C - Municipalities/Corporations

Sl. No.	Name of Municipalities/Corporations	Cattle				Sheep		Goats		
		Cross Breed		Non Descript		Buffaloes		Male	Female	
		Male	Female	Male	Female	Male	Female			
1	2	3	4	5	6	7	8	9	10	11
1	Adoor	78	2684	76	1155	36	44		289	1391
2	Pathanamthitta	179	2267	59	674	10	15		376	1037
3	Thiruvalla	152	3192	18	500	23	22		392	1661
	Total (Urban)	409	8143	153	2329	69	81		1057	4089
	Total (Rural)	13842	125276	4542	46922	1946	1074		20533	76413
	District	14251	133419	4695	49251	2015	1155		21590	80502

Sl. No.	Name of Municipalities/Corporations	Pigs	Dogs	Fowls		Ducks	No. of Milk co-op societies	No. of slaughter houses	No. of veterinary institution
				Desi	Improved				
				12	13	14	15	16	17
1	Adoor	25	1507	14869	3548	2701	1	0	4
2	Pathanamthitta	3	1750	18570	4572	337	1	1	5
3	Thiruvalla	35	2115	18748	2410	868	1	0	1
	Total (Urban)	63	5372	52187	10530	3906	3	1	10
	Total (Rural)	1583	71126	828716	298045	98892	505	48	142
	District	1646	76498	880903	308575	102798	508	49	152

Table No 7 - DETAILS OF S.S.I. UNITS

Sl. No.	Name of Blocks/Municipalities/Corporations	Units Run By				Total No. of units	
		S.C	S.T	WIP*			
				Under social welfare	Under Rural Development & IRDP		
1	2	3	4	5	6	7	8
1	Chenneerkara				2	57	59
2	Cherukole				5	32	37
3	Elanthur				10	117	127
4	Kozhenchery				22	151	173
5	Mallapuzhassery				12	119	131
6	Naranganam				6	39	45
7	Omallur				16	95	111
8	<b>Elanthur Block</b>				<b>73</b>	<b>610</b>	<b>683</b>
8	Aytoor				9	39	48
9	Eraviperoor				16	123	139
10	Ezhumtoor				8	72	80
11	<b>Koipuram</b>				<b>8</b>	<b>189</b>	<b>197</b>
12	Puramatton				7	67	74
13	Thottappuzhasery				4	69	73
14	<b>Koipuram Block</b>				<b>52</b>	<b>559</b>	<b>611</b>
14	Aruvappulam				4	40	44
15	<b>Konni</b>				<b>16</b>	<b>233</b>	<b>249</b>
16	Malayalappuzha				7	39	46
17	Mylapra				10	22	32
18	Pramadam	5			3	130	138
19	Thannithode	3			2	44	49
20	Vallicode	8			11	127	146
	<b>Konni Block</b>	<b>16</b>			<b>53</b>	<b>635</b>	<b>704</b>

Table 7 (Contd.)

21	Arammulla	12			14	158	184
22	Kulanada	9			12	170	191
23	Mezhuvvely	6			5	129	140
	<b>Kulanada Block</b>	<b>27</b>			<b>31</b>	<b>457</b>	<b>515</b>
24	Anicad	1			8	66	75
25	Kallooppara	2			13	81	96
26	Kaviyoor				9	81	90
27	Kottanad				3	65	68
28	Kottangal				2	46	48
29	Kunnamthanam	5			4	109	118
30	Mallappally				16	261	277
	<b>Mallappally Block</b>	<b>8</b>			<b>55</b>	<b>709</b>	<b>772</b>
31	Pandalam				28	504	532
32	Pandalam Thekkkara				14	159	173
33	Thumpamon				4	17	21
	<b>Pandalam Block</b>				<b>46</b>	<b>680</b>	<b>726</b>
34	Kalanjoor				13	110	123
35	Kodumon				14	156	170
36	Enadimangalam				6	100	106
37	Ezhamkulam				21	160	181
38	Erathu				7	94	101
39	Kadampnad	26			24	66	116
40	Pallickal				12	146	158
	<b>Parakode Block</b>	<b>26</b>			<b>97</b>	<b>832</b>	<b>955</b>
41	Kadapra	8			6	147	161
42	Kuttoor	6			22	139	167
43	Nedumpram	1			3	110	114
44	Niranam	2			12	63	77
45	Peringara	3			4	116	123
	<b>Pulikeezhu Block</b>	<b>20</b>			<b>47</b>	<b>575</b>	<b>642</b>

Table 7 (Contd.)

46	Chittar	2			4	26	32
47	Naranamoozhy	2			3	31	36
48	Ranni				9	123	132
49	Ranni-Angady				9	95	104
50	Ranni-Pazhavangady	1			16	172	189
51	Ranni-Perunad				2	26	28
52	Seethathode	1			2	16	19
53	Vadaserikara	6			9	79	94
54	Vechoochira	3			8	61	72
	<b>Ranni Block</b>	<b>15</b>			<b>62</b>	<b>629</b>	<b>706</b>
	<b>Total (Rural)</b>						
	Adoor Municipality	50			23	225	298
	Pathanamthitta Muni:	27			28	775	830
	Thiruvalla Muni:	16			26	403	445
	<b>Total (Urban)</b>	<b>93</b>			<b>77</b>	<b>1403</b>	<b>1573</b>
	<b>Total (Rural)</b>	<b>112</b>			<b>516</b>	<b>5686</b>	<b>6314</b>
	<b>District</b>	<b>205</b>			<b>593</b>	<b>7089</b>	<b>7887</b>

• WIP: Women Industries Programme

TABLE 8 - LARGE/MEDIUM/SMALL SCALE INDUSTRIES

Sl. No.	Name of Blocks/Municipalities/Corporations	Large Industry						Medium Industry						Small scale Industry					
		Public Sector			Private Sector			Public Sector			Private Sector			Public Sector			Private Sector		
		Units	Emp-loyees		Units	Emp-loyees		Units	Emp-loyees		Units	Emp-loyees		Units	Emp-loyees		Units	Emp-loyees	
1	2	3	4	5	6	7	8	9	10	11	12	13	14						
1	Elanthur																		
2	Koipuram																		
3	Konni			1	50				49										
4	Kulanada																		
5	Mallappally																		
6	Pandalam			1	5														
7	Parakode			6	1830			2	95										
8	Pulikeezhu			1	30														
9	Ranni			1	164														
	<b>Total (Rural)</b>			<b>10</b>	<b>2079</b>			<b>3</b>	<b>144</b>										
	Adoor (M)																		
	Pathanamthitta (M)																		
	Thiruvalla (M)																		
	<b>Total (Urban)</b>																		
	<b>District</b>			<b>10</b>	<b>2079</b>			<b>3</b>	<b>144</b>										

Table No 9 - INDUSTRY WISE CLASSIFICATION OF S.S.I. UNITS

Sl. No.	Name of Blocks/Municipalities/Corporations	Agro based	Rubber based	Plastic Based	Forest based	Animal Husbandry	Textiles	Chemical	Engineering	Electronics	Minerals	Building materials	others
1	2	3	4	5	6	7	8	9	10	11	12	13	14
1	Elanthur	39	15	13	53	1	122		52	21	1	14	277
2	Koipuram	70	11	7	32	2	117	19	103	42	12	29	129
3	Konni	44	15	9	27	2	117	19	37	30	4	35	242
4	Kulanada	63	12	4	31		101	4	20	9		16	197
5	Mallappally	54	46	11	75	1	192	16	93	49	25	50	97
6	Pandalam	74	15	5	11	1	202	19	74	23	1	74	181
7	Parakode	74	17	7	21	53	179	17	68	33	2	98	267
8	Pulikeezhu	57	11	4	33	4	69	20	62	19	3	83	210
9	Ranni	39	47	15	13	15	66	44	71	22		31	190
	<b>Total (Rural)</b>	<b>514</b>	<b>189</b>	<b>75</b>	<b>296</b>	<b>79</b>	<b>1165</b>	<b>158</b>	<b>580</b>	<b>248</b>	<b>48</b>	<b>430</b>	<b>1790</b>
1	Adoor (M)		15		20		20	1	18	25		15	111
2	Pathanamthitta (M)	62	58	12	32	16	65	49	76	63	25	43	74
3	Thiruvalla (M)	28	7	5	17		66	12	57	17	3	28	163
	<b>Total (Urban)</b>	<b>90</b>	<b>80</b>	<b>17</b>	<b>69</b>	<b>16</b>	<b>151</b>	<b>62</b>	<b>151</b>	<b>105</b>	<b>28</b>	<b>86</b>	<b>348</b>
	<b>District</b>	<b>604</b>	<b>269</b>	<b>92</b>	<b>365</b>	<b>95</b>	<b>1316</b>	<b>220</b>	<b>731</b>	<b>353</b>	<b>76</b>	<b>516</b>	<b>2138</b>

Table No 10 - TRANSPORT

Sl. No.	Name of Blocks/Municipalities/Corporations	National highway	State highway	PWD Roads	Panchayat road			Total	Railway track	Water Transport
					Block topped	Metalled	Earthen			
1	2	3	4	5	6	7	8	9	10	11
1	Elanthur		16	178	85	45	224	354		
2	Koipuram		11	131	157	59	307	523	3	
3	Konni		16	154	249	193	407	849		
4	Kulanada		4	65	167	13	616	796		
5	Mallappally		2	105	214	72	159	445		
6	Pandalam		11	38	45	163	354	562		
7	Parakode Block		37	203	122	264	1325	1711		
8	Pulikeezhu Block		7	76	277	163	405	845		
9	Ranni Block		20	259	257	94	733	1084		
	<b>Total (Rural)</b>		<b>124</b>	<b>1209</b>	<b>1573</b>	<b>1066</b>	<b>4530</b>	<b>7169</b>	<b>3</b>	
1	Adoor (M)		9	39	38	29	149	216		
2	Pathanamthitta (M)		6	30	34	47	29	110		
3	Thiruvalla (M)		11	48	109	37	23	169	7	
	<b>Total (Urban)</b>		<b>26</b>	<b>117</b>	<b>181</b>	<b>113</b>	<b>201</b>	<b>495</b>	<b>7</b>	
	<b>Total (Rural)</b>		<b>124</b>	<b>1209</b>	<b>1573</b>	<b>1066</b>	<b>4530</b>	<b>7169</b>	<b>3</b>	
	<b>District</b>		<b>150</b>	<b>1326</b>	<b>1754</b>	<b>1179</b>	<b>4731</b>	<b>7664</b>	<b>10</b>	



Table No 11 - No. OF REGISTERED MOTOR VEHICLES

(Provisional)

Sl. No.	Class of Vehicle	No. of Vehicles as on 31/3/99	No. of vehicle registered for the 1 <sup>st</sup> time during the year	No. of vehicles transferred to the district during the year	No. of registration during the year	No. of vehicles transferred out from the district during the year	No. of vehicles as on 31/03/2000
	2	3	4	5	6	7	8
1	Two Wheelers	37899	4200	2807		2337	42569
2	Passenger vehicles (Non transport)	14625	1657	1983		1256	17044
3	Passenger vehicles (Transport)	17327	1647	1532		2481	18125
4	Goods carrier	8530	342	3885		3969	8808
5	Tractor Trailer	734	27			446	330
	<b>Total</b>	<b>79115</b>	<b>7873</b>	<b>10207</b>		<b>10489</b>	<b>86876</b>

Table No 12- TAXES &amp; FEES COLLECTED UNDER MOTOR VEHICLES ACT/RULES

Sl. No.	Category of Vehicles	Tax		Tax & Fees	
		1998-99	1999-2000	1998-99	1999-2000
1	2	3	4	5	6
1	Two Wheelers				8720898
2	Passenger vehicles (Non transport)				22716613
3	Passenger vehicles (Transport)				79508145
4	Goods carrier				268336305
5	Tractor Trailer				811308
	<b>Total</b>				<b>380093269</b>

Table No 13 - RESIDENTIAL HOUSES ACCORDING TO THE TYPE OF ROOF &amp; ELECTRIFICATION

## A - Panchayats

Sl. No.	Name of Panchayat	Concrete	Tiles/Asbestos	Tatched & others	Total	Electrified	Not electrified
1	2	3	4	5	6	7	8
1	Chenneerkara	1528	3634	684	5846	*	*
2	Cherukole	927	2155	416	3498	3210	288
3	Elanthur	818	2033	512	3363	*	*
4	Kozhanchery	12224	2157	158	14539	3289	250
5	Mallapuzhassery	1020	2178	196	3394	*	*
6	Naranganam	734	3475	203	4412	3391	1021
7	Omallur	1984	2897	841	5722		
	<b>Elanthur Block</b>	<b>19235</b>	<b>48529</b>	<b>3010</b>	<b>40774</b>	<b>9890</b>	<b>1559</b>
8	Ayroor	2445	1935	2125	6505	5854	651
9	Eraviperoor	2356	3750	1520	7626	5485	2121
10	Ezhuvoor	1384	3388	310	5082	*	*
11	<b>Koipuram</b>	<b>1641</b>	<b>5030</b>	<b>304</b>	<b>6975</b>	<b>5915</b>	<b>1060</b>
12	Puramattom	1246	2897	247	4390	*	*
13	Thottappuzhasery	1137	2396	949	4482	3670	812
	<b>Koipuram Block</b>	<b>10209</b>	<b>19396</b>	<b>5455</b>	<b>35060</b>	<b>20924</b>	<b>4644</b>
14	Aruvappulam	629	3759	1572	5960	*	*
15	Konni	1839	5835	657	8331	*	*
16	Malayalappuzha	120	3263	2027	5410	*	*
17	Mylapra	636	2257	240	3133	*	*
18	Pramadom	1717	6255	1222	9194	4600	4594
19	Thannithode	83	2258	1403	3744	*	*
20	Vallicode	1667	2996	1465	6128	*	*
	<b>Konni Block</b>	<b>6691</b>	<b>26623</b>	<b>8586</b>	<b>41900</b>	<b>4600</b>	<b>4594</b>

Table 13 (Contd.)

Sl. No.	Name of Panchayat	Concrete	Tiles/Asbestos	Tatched & others	Total	Electrified	Not electrified
21	Aranmula	2534	4897	2171	9602		
22	Kulanada	2348	3320	1976	7644		
23	Mezhuvvely	1981	1948	577	4506		
	<b>Kulanada Block</b>	<b>6863</b>	<b>10165</b>	<b>4724</b>	<b>21752</b>	<b>2577</b>	<b>1152</b>
24	Anicad	1242	2072	415	3729	*	*
25	Kallooppara	1125	2987	816	4928		
26	Kaviyoor	806	3614	320	4740	4000	740
27	Kottanad	1133	3004	236	4373	*	*
28	Kottangal	411	3777	107	4295	*	*
29	Kunnathhanam	917	3260	804	4981	*	*
30	Mallappally	1376	3629	279	5284	3693	1591
	<b>Mallappally Block</b>	<b>7010</b>	<b>22343</b>	<b>2977</b>	<b>32330</b>	<b>10270</b>	<b>3483</b>
31	Pandalam	4331	4192	2284	10807	8646	2161
32	Pandalam Thekkkara	1080	3095	705	4880	3267	1613
33	Thumpamon	719	945	497	2161	1620	541
	<b>Pandalam Block</b>	<b>6130</b>	<b>8232</b>	<b>3486</b>	<b>17848</b>	<b>13533</b>	<b>4315</b>
34	Kalanjoor	1557	5463	2082	9102	6230	2872
35	Kodumon	2445	3240	428	6113	3668	2445
36	Enedimangalam	938	3906	1492	6336	3390	2946
37	Ezhamkulam	2082	4469	1625	8176	5813	2363
38	Erathu	1218	3778	1955	6951	5751	1206
39	Kadampanad	1309	4184	1442	6935	6230	705
40	Pallickal	1513	7638	2762	11913	5472	6441
	<b>Purukode Block</b>	<b>11062</b>	<b>32678</b>	<b>11786</b>	<b>55266</b>	<b>36554</b>	<b>18978</b>
41	Kadapra	1341	1375	3207	5923	4367	1556
42	Kuttoor	1407	2514	1055	4976	4128	848
43	Nedumpram	549	2556	569	3674	3310	364
44	Niranam	1452	1432	695	3579	2979	600
45	Perringara	1153	3800	720	5673	4598	1075
	<b>Pudikkezhu Block</b>	<b>5902</b>	<b>11677</b>	<b>6246</b>	<b>23825</b>	<b>19382</b>	<b>4443</b>

Table 13 (Contd.)

Sl. No.	Name of Panchayat	Concrete	Tiles/Asbestos	Tatched & others	Total	Electrified	Not electrified
46	Chittar	980	3432	410	4822	3736	1086
47	Naranamoozhy	163	1178	559	1900	978	922
48	Ranni	993	2988	1270	5251	3150	2101
49	Ranni-Angady	937	3047	64	4048	3896	152
50	Ranni-Pazhavangady	1574	4485	1862	7921	4752	3169
51	Ranni-Perunad	308	3454	906	4668	2137	2531
52	Seethathode	902	2991	1832	5725	3928	1797
53	Vadaserikara	4241	688	610	5539	4327	1212
54	Vechoochira	970	4326	214	5510	4278	1232
	<b>Ranni Block</b>	<b>11068</b>	<b>26589</b>	<b>7727</b>	<b>45384</b>	<b>31182</b>	<b>14202</b>

Table No. 13 - RESIDENTIAL HOUSES ACCORDING TO THE TYPE OF ROOF &amp; ELECTRIFICATION (Contd.)

## B - Blocks

Sl. No.	Name of Blocks	Concrete	Tiles/Asbestos	Tatched & others	Total	Electrified	Not electrified
1	2	3	4	5	6	7	8
1	Elanthur	19235	18529	3010	40774	9890	1559
2	Koipuram	10209	19396	5455	35060	20924	4644
3	Konni	6691	26623	8586	41900	4600	4594
4	Kulanada	6863	10165	4724	21752		
5	Mallappally	7010	22343	2977	32330	10270	3483
6	Pandalam	6130	8232	3486	17848	13533	4315
7	Parakode	11062	32678	11786	55526	36554	18978
8	Pulikcezhu	5902	11677	6246	23825	19382	4443
9	Ranni	11068	26589	7727	45384	31182	14202
	<b>Total (Rural)</b>	<b>84170</b>	<b>176232</b>	<b>53997</b>	<b>314399</b>	<b>146335</b>	<b>56218</b>

Table 13 (Contd.)

## C - Municipalities/Corporations

Sl. No.	Name of Municipalities/Corporations	Concrete	Tiles/Asbestos	Tatched & others	Total	Electrified	Not electrified
1	2	3	4	5	6	7	8
1	Adoor	3024	3946	301	7271	6011	1260
2	Pathanamthitta	3743	5524	1544	10811	8893	2018
3	Thiruvalla	4791	8366	541	13698	*	*
	<b>Total (Urban)</b>	<b>11558</b>	<b>17836</b>	<b>2386</b>	<b>31780</b>	<b>14904</b>	<b>3278</b>
	<b>Total (Rural)</b>	<b>84170</b>	<b>176232</b>	<b>53997</b>	<b>314399</b>	<b>146335</b>	<b>56218</b>
	<b>District</b>	<b>95728</b>	<b>194068</b>	<b>56383</b>	<b>346179</b>	<b>161239</b>	<b>59496</b>

Table No 14 - COMMUNICATION FACILITIES

## A - Panchayats

(No.)

Sl. No.	Name of Panchayat	Head Post Office	Sub Post Office	E.D. Sub P.O's	Branch P.O's	E.D. Branch P.O's	Total	Letter Boxes	Telegraphic Offices	Telephone Exchanges	Public Telephone Booth				Carrier Services	Fax service	Cyber coffee
											Local calls only	Local S.T.D.	Local S.T.D. & I.S.D	Total			
1	2	3	4	5	6	7	8	9	10	11	12	13	14	15	16	17	18
1	Chenneerkara	-	2	-	-	3	5	7	-	-	-	-	11	11	-	-	-
2	Cherukole	-	1	5	-	6	12	1	1	3	-	-	3	3	-	-	-
3	Elanthur	-	1	-	3	-	4	8	-	1	-	-	14	14	-	-	-
4	Kozhenchery	-	2	-	-	2	4	10	2	1	-	-	25	25	-	-	-
5	Mallappuzhassery	-	5	1	-	-	6	8	-	-	-	-	7	7	-	-	-
6	Naranganam	-	4	-	-	2	6	22	-	-	-	-	19	19	-	-	-
7	Omallur	-	1	1	-	1	3	5	-	-	-	-	26	26	-	-	-
	<b>Elanthur Block</b>		<b>16</b>	<b>7</b>	<b>3</b>	<b>14</b>	<b>40</b>	<b>61</b>	<b>3</b>	<b>5</b>			<b>105</b>	<b>105</b>			
8	Ayroor	-	4	3	2	-	9	21	1	1	-	-	23	23	-	-	-
9	Eraviperoor	-	3	-	-	4	7	11	-	-	2	-	15	17	1	-	-
10	Ezhumtoor	-	2	1	2	-	5	22	-	-	-	-	34	34	-	-	-
11	Koipuram	-	2	3	3	3	11	11	1	2	1	-	18	19	-	1	3
12	Puramattom	-	2	-	4	-	6	18	-	-	-	-	5	5	-	-	-
13	Thottappuzhasery	-	2	-	-	2	4	12	1	1	-	-	29	29	-	1	-
	<b>Koipuram Block</b>		<b>15</b>	<b>7</b>	<b>11</b>	<b>9</b>	<b>42</b>	<b>95</b>	<b>3</b>	<b>4</b>	<b>3</b>		<b>124</b>	<b>127</b>	<b>1</b>	<b>2</b>	<b>3</b>

Table 14 (Contd.)

1	2	3	4	5	6	7	8	9	10	11	12	13	14	15	16	17	18
14	Aruvappulam	-	-	-	-	9	9	9	-	1	-	-	9	9	-	-	-
15	Konni	-	1	-	4	-	5	19	-	1	-	7	59	66	-	-	-
16	Malayalappuzha	-	2	-	-	2	4	5	-	-	-	-	15	15	-	-	-
17	Mylapra	-	-	-	1	3	4	7	-	-	-	-	5	5	-	-	-
18	Pramadam	-	2	1	1	4	8	7	-	1	-	-	12	12	-	-	-
19	Thannithode	-	-	1	2	-	3	5	-	1	-	-	5	5	-	-	-
20	Vallicode	-	-	-	3	2	5	6	-	-	-	-	15	15	-	-	-
	<b>Konni Block</b>		<b>5</b>	<b>2</b>	<b>11</b>	<b>20</b>	<b>38</b>	<b>58</b>		<b>4</b>		<b>7</b>	<b>120</b>	<b>127</b>			
21	Aranmula	-	3	1	1	8	13	27	-	2	-	2	27	29	-	1	-
22	Kulanada	-	1	2	4	-	7	14	2	1	-	-	19	19	-	-	-
23	Mezhuvvely	-	2	-	1	-	3	14	-	1	-	-	14	14	1	-	-
	<b>Kulanada Block</b>		<b>6</b>	<b>3</b>	<b>6</b>	<b>8</b>	<b>23</b>	<b>55</b>	<b>2</b>	<b>4</b>		<b>2</b>	<b>60</b>	<b>62</b>	<b>1</b>	<b>1</b>	
24	Anicad	-	1	2	-	-	3	14	-	-	-	-	3	3	-	-	-
25	Kalloppara	-	4	1	-	-	5	8	-	-	1	-	21	22	-	-	-
26	Kaviyoor	-	1	1	1	1	4	8	-	1	-	2	26	28	-	2	-
27	Kottanad	-	3	-	3	-	6	17	2	1	-	-	12	12	-	-	-
28	Kottangal	-	2	2	-	-	4	12	-	2	-	1	6	7	-	-	-
29	Kunnamthanam	-	1	2	2	-	5	18	-	-	-	-	21	21	-	-	-
30	Mallappally	-	3	1	5	-	9	24	-	1	-	-	26	26	-	-	-
	<b>Mallappally Block</b>		<b>15</b>	<b>9</b>	<b>11</b>	<b>1</b>	<b>36</b>	<b>101</b>	<b>2</b>	<b>5</b>	<b>1</b>	<b>3</b>	<b>115</b>	<b>119</b>		<b>2</b>	
31	Pandalam	-	1	1	-	3	5	16	1	1	1	-	81	82	3	3	-
32	Pandalam Thekkekara	-	-	1	-	4	5	15	-	-	-	-	19	19	-	3	-
33	Thumpamon	-	-	1	-	1	2	6	-	-	-	-	15	15	-	2	-
	<b>Pandalam Block</b>		<b>1</b>	<b>3</b>		<b>8</b>	<b>12</b>	<b>37</b>	<b>1</b>	<b>1</b>	<b>1</b>		<b>115</b>	<b>116</b>	<b>3</b>	<b>8</b>	
34	Kalanjoor	-	2	-	-	7	9	21	2	-	-	-	29	29	1	5	-
35	Kodumon	-	1	2	-	3	6	18	1	1	-	-	25	25	-	-	-
36	Enadimangalam	-	-	-	1	3	4	18	1	1	-	-	5	5	-	-	-
37	Ezhamkulam	-	2	3	-	-	5	14	1	1	2	-	28	30	-	5	-
38	Erathu	-	1	2	1	-	4	12	2	-	-	-	13	13	-	-	-
39	Kadampanad	-	3	-	-	2	5	18	3	1	3	-	49	52	-	-	-
40	Pallickal	-	-	4	-	2	6	18	-	1	-	-	7	7	-	-	-
	<b>Parakode Block</b>		<b>9</b>	<b>11</b>	<b>2</b>	<b>17</b>	<b>39</b>	<b>119</b>	<b>10</b>	<b>5</b>	<b>5</b>		<b>156</b>	<b>161</b>	<b>1</b>	<b>10</b>	

Table 14 (Comtd.)

I	2	3	4	5	6	7	8	9	10	11	12	13	14	15	16	17	18
41	Kadapra	-	3	3	-	2	8	13	-	-	-	-	9	9	-	-	-
42	Kuttoor	-	2	1	1	-	4	8	-	1	-	-	19	19	-	-	-
43	Nedumpram	-	1	1	-	2	4	7	-	-	6	-	5	11	-	-	-
44	Niranam	-	1	3	1	-	5	5	-	1	-	-	23	23	-	-	-
45	Peringara	-	4	1	1	-	6	14	-	1	-	-	16	16	-	-	-
	<b>Puthkeezhu Block</b>		<b>11</b>	<b>9</b>	<b>3</b>	<b>4</b>	<b>27</b>	<b>47</b>		<b>3</b>	<b>6</b>		<b>72</b>	<b>78</b>			
46	Chittar	-	1	4	-	-	5	17	1	1	-	-	2	2	-	-	-
47	Naranamoozhy							5					2	2			
48	Ranni	-	1	1	-	-	2	9	1	1	-	-	32	32	1	2	-
49	Ranni-Angady	-	1	4	-	-	5	16	1	1	-	-	14	14	-	-	-
50	Ranni-Pazhavangady	-	3	2	4	-	9	16	1	-	-	-	31	31	2	12	-
51	Ranni-Perunad		1				1	4		1			20	20			
52	Seethathode	-	1	4	-	-	5	17	1	1	-	-	17	17	-	1	-
53	Vadaserikara		1				1	12		1			40	40			
54	Vechoochira	-	1	4	-	-	5	17	1	1	-	-	11	11	-	-	-
	<b>Ranni Block</b>		<b>10</b>	<b>19</b>	<b>4</b>		<b>33</b>	<b>113</b>	<b>6</b>	<b>7</b>			<b>169</b>	<b>169</b>	<b>3</b>	<b>15</b>	



Table 14(Contd.)

**B - Blocks**

Sl. No.	Name of Blocks	Head Post Office	Sub Post Office	E.D. Sub P.O's	Branch P.O's	E.D. Branch P.O's	Total	Letter Boxes	Telegraphic Offices	Telephone Exchanges	Public Telephone Booth				Carrier Services	Fax service	Cyber coffee
											Local calls only	Local S.T.D.	Local, S.T.D. & I.S.D.	Total			
1	2	3	4	5	6	7	8	9	10	11	12	13	14	15	16	17	18
1	Elanthur		16	7	3	14	40	61	3	5			105	105			
2	Koipuram		15	7	11	9	42	95	3	4	3		124	127	1	2	3
3	Konni		5	2	11	20	38	58		4		7	120	127			
4	Kulanada		6	3	6	8	23	55	2	4		2	60	62	1	1	
5	Mallappally		15	9	11	1	36	101	2	5	1	3	115	119		2	
6	Pandalam		1	3		8	12	37	1	1	1		115	116	3	8	
7	Parakode		9	11	2	17	39	119	10	5	5		156	161	1	10	
8	Pulikeezhu		11	9	3	4	27	47		3	6		72	78			
9	Ranni		10	19	4		33	113	6	7			169	169	3	15	
	<b>Total (Rural)</b>		<b>88</b>	<b>70</b>	<b>51</b>	<b>81</b>	<b>290</b>	<b>686</b>	<b>27</b>	<b>38</b>	<b>16</b>	<b>12</b>	<b>1036</b>	<b>1064</b>	<b>9</b>	<b>38</b>	<b>3</b>

**C - Municipalities/Corporations**

(No.)

1	2	3	4	5	6	7	8	9	10	11	12	13	14	15	16	17	18
	Adoor	1	1	1	-	1	4	16	2	1	32	-	70	102	3	9	7
	Pathanamthitta	1	2	3	-	-	6	15	1	2	-		90	90	3	5	3
	Thiruvalla	1	10	-	-	3	14	27	1	1	-	9	106	115	4	4	10
	<b>Total (Urban)</b>	<b>3</b>	<b>13</b>	<b>4</b>		<b>4</b>	<b>24</b>	<b>58</b>	<b>4</b>	<b>4</b>	<b>32</b>	<b>9</b>	<b>266</b>	<b>307</b>	<b>10</b>	<b>18</b>	<b>20</b>
	<b>Total (Rural)</b>		<b>88</b>	<b>70</b>	<b>51</b>	<b>81</b>	<b>290</b>	<b>686</b>	<b>27</b>	<b>38</b>	<b>16</b>	<b>12</b>	<b>1036</b>	<b>1064</b>	<b>9</b>	<b>38</b>	<b>3</b>
	<b>District</b>	<b>3</b>	<b>101</b>	<b>74</b>	<b>51</b>	<b>85</b>	<b>314</b>	<b>744</b>	<b>31</b>	<b>42</b>	<b>48</b>	<b>21</b>	<b>1302</b>	<b>1371</b>	<b>19</b>	<b>56</b>	<b>23</b>

Table No 15 - TELEPHONE EXCHANGES AS ON 31.03.2000

Sl.No.	Name of Block/Municipality/ Corporation	Name of Panchayat	Name of Exchange	Exchange Type and No.	Capacity	Working connec- tions	Waiting list
1	2	3	4	5	6	7	8
1		Chennerkara					
2		Cherukole	Vayalathala				
3		Elanthur	Elanthur	E10B	3000	2650	140
4		Kozhenchery	Kozhenchery	E10B,RLU	6000	5300	750
5		Mallapuzhassery					
6		Naranganam					
7		Omalthur	Omalthur		1300	962	61
8	<b>Elanthur Block</b>	Ayroor	Ayroor & Theodical		10300	8912	951
9		Eraviperoor	Kumbanad				
10		Ezhumttoor	Ezhumattoor Vaipur Punnaveli				
11		Koipuram	Pullad Kumbanad	SBM MBM	2400 5000	2300 4500	800 1000
12		Puramattom					
13		Thottappuzhasery	Thottappuzhasery Kuriannur	CDOT	1500	1077	20
14	<b>Koipuram Block</b>				8900	7877	1820
15		Anuvappulam					
16		Konni	Konni	E10B,RLU-1	5000	4105	
17		Malayalappuzha	Malayalappuzha				
18		Mylapra					
19		Pramadom	Pramadom	RLU	1000	650	150
20		Thannithode	Thannithode				
		Vallicode	Kaipattor & Vallicode Kottayam				
	<b>Konni Block</b>				6000	4755	150

Table 15 (Contd.)

1	2	3	4	5	6	7	8
21	Arammula	Arammula	Arammula Kidangannur	RLU C-SBM	1000 1628	913 1600	74 500
22	Kulanada	Kulanada	Elavumthitta				
23	Mezhuvvely	Mezhuvvely			2628	2513	574
24	<b>Kulanada Block</b>	Anicad					
25		Kalloppara	Kalloppara				
26		Kaviyoor	Kaviyoor	E10B RLU	1500	1266	300
27		Kottanad					
28		Kottangal	Chunkappara				
29		Kunnamthanam	Kunnamthanam				
30		Mallappally	Mallappally				
31	<b>Mallappally Block</b>	Pandalam	Pandalam	KNA CDOT MBM	1500 5000	1266 4844	300 898
32		Pandalam Thekkkara					
33		Thumpamon					
34	<b>Pandalam Block</b>	Kalanjoor	Muriyakkal		5000	4844	898
35		Kodumon	Kodumon	CDOT SBM	1500	911	1100
36		Enadimangalam	Enadimangalam	CDOT SPM	1000	714	
37		Ezhamkulam	Ezhamkulam	SBM RAC	2700	2000	600
38		Erathu					
39		Kadampanad	Kadambanad	SBM	2400	1894	694
40		Pallickal	Pallickal	SBM	1000	700	350
41	<b>Parakode Block</b>	Kadapra			8600	6219	2744
42		Kuttloor	Kuttloor	2KRLU E 10B	2000	1924	649
43		Nedumpram					
44		Niranam	Niranam	E10B RLU	3000	2915	
45		Peringara	Peringara Chathenkary	E10B RLU	1500	1100	155
	<b>Pulikeezhu Block</b>				6500	5939	804

Table 15 (Contd.)

1	2	3	4	5	6	7	8
46		Chittar	Chittar				
47		Naranamnoozhy					
48		Ranni	Ranni				
49		Ranni-Angady	Ranni-Edamon				
50		Ranni-Pazhavangady					
51		Ranni-Perunad	Ranni-Perunad				
52		Seethathode	Seethathode				
53		Vadaserikara	Vadaserikara				
54		Vechoochira	Vechoochira & Athikayam				
	<b>Ranni Block</b>						
	Adoor (M)		Adoor	MBM XL	8000	6293	1200
	Pathanamthitta (M)		Pathanamthitta & Kumbazha		12600	12085	522
	Thiruvalla (M)			E10B MAIN	1700	1579	118
					11000	10927	217

Table No 16 - ELECTRICITY CONNECTIONS &amp; AVERAGE MONTHLY CONSUMPTION

## A - Panchayats

Sl. No.	Name of Panchayat	Domestic		Agricultural		Industrial		Commercial	
		NC	AMC	NC	AMC	NC	AMC	NC	AMC
1	2	3	4	5	6	7	8	9	10
1	Chenneerkara	3522		4		5		63	
2	Cherukole	3210		10		120		56	
3	Elanthur	4250		10		146		36	
4	Kozhanchery	3289		22		78		312	
5	Mallapuzhassery	1858		9		19		305	
6	Naranganam	3391		18		29		278	
7	Onallur	3600		32		80		240	
8	<b>Elanthur Block</b>	<b>23120</b>		<b>105</b>		<b>477</b>		<b>1290</b>	
8	Ayroor	4800		35		85			
9	Eraviperoor	4800		15		365		236	
10	Ezhumthoor	3500		7		120		85	
11	Koipuram	6391		51		94		1004	
12	Puramattom	2264		5		388		30	
13	Thottappuzhasery	3670		20		432		186	
	<b>Koipuram Block</b>	<b>25425</b>		<b>133</b>		<b>1484</b>		<b>1541</b>	
14	Aruvappulam	4475		15		365		160	
15	Konni	6765		20		1110		465	
16	Malayalappuzha	4240		12		16		155	
17	Mylapra	2257		9		241		150	
18	Pramadom	4600		25		55		170	
19	Thannithode	1950		15		11		150	
20	Vallicode	4260		16		365		248	
	<b>Konni Block</b>	<b>28547</b>		<b>112</b>		<b>2163</b>		<b>1498</b>	
21	Aranmula	5947		23		80		1025	
22	Kulanada	4673		47		46		457	
23	Mezhuvvely	2500		9		29			
	<b>Kulanada Block</b>	<b>13120</b>		<b>79</b>		<b>155</b>		<b>1482</b>	

Table 16 (Contd.)

Sl. No.	Name of Blocks	Others		Street lights		Length of L.T. Line (Kms)	Whether voltage drops (Ycs/No)	Electrified houses (Nos.)
		NC	AMC	NC	AMC			
1	2	11	12	13	14	15	16	17
1	Chenneerkara			498				3413
2	Cherukole			317			Y	3210
3	Elanthur			681		70	Y	4250
4	Kozhenchery			1153			Y	3289
5	Mallapuzhassery			69				1858
6	Naranganam			960			Y	3391
7	Omalthur			397				3600
8	Elanthur Block			4075		70		23011
9	Ayroor	435		613				5854
10	Eraviperoor			1130				5485
11	Ezhumthoor			312				3685
12	Koipuram	5		1518		145	Y	6391
13	Purannattom			764				3216
14	Thottappuzhasery			759			Y	3670
15	<b>Koipuram Block</b>	<b>440</b>		<b>5096</b>		<b>145</b>		<b>28301</b>
16	Aruvappulam			391				4800
17	Konni			636				6765
18	Malayalappuzha	55		210				4240
19	Mylapra			321				2557
20	Pranadom			582			Y	4600
21	Thannithode	75		450				3246
22	Vallicode			615			Y	4260
23	<b>Konni Block</b>	<b>130</b>		<b>3205</b>				<b>30468</b>
24	Aranmula			465		1	Y	7076
25	Kulanada			883		39	Y	4673
26	Mezhuvely	181		393			Y	2500
27	<b>Kulanada Block</b>	<b>181</b>		<b>1741</b>		<b>40</b>		<b>14249</b>

Table 16 (Contd.)

Sl. No.	Name of Panchayat	Domestic		Agricultural		Industrial		Commercial	
		NC	AMC	NC	AMC	NC	AMC	NC	AMC
1	2	3	4	5	6	7	8	9	10
24	Anicad	2577		7		35		40	
25	Kallooppara	2697		20		18		18	
26	Kaviyoor	2500		20		20		190	
27	Kottanad	3815		12		230		165	
28	Kottangal	2895		10		23		484	
29	Kunnamthanam	2965		6		132		85	
30	Mallappally	3693		14		312		215	
	<b>Mallappally Block</b>	<b>21142</b>		<b>89</b>		<b>770</b>		<b>1197</b>	
31	Pandalam	8646		86		121		1296	
32	Pandalam Thekkkara	3267		9		28		610	
33	Thumpamon	1620		22		13		126	
	<b>Pandalam Block</b>	<b>13533</b>		<b>117</b>		<b>162</b>		<b>2032</b>	
34	Kalanjoor	6230		12		53		620	
35	Kodumon	3668		58		213		1394	
36	Enadimangalam	3390		34		27		418	
37	Ezhamkulam	5813		104		131		1546	
38	Erathu	5751		70		369		138	
39	Kadampnad	6230		11		34		461	
40	Pallickal	5472		116		42		397	
	<b>Parakode Block</b>	<b>36554</b>		<b>405</b>		<b>869</b>		<b>4974</b>	
41	Kadapra	4600		306		242		5	
42	Kuttoor	4128		8		320		168	
43	Nedumpram	3310		95		85			
44	Niranam	4600		44		30		330	
45	Peringara	4958		12		345		186	
	<b>Pulikeezhu Block</b>	<b>21596</b>		<b>465</b>		<b>1022</b>		<b>689</b>	

Table 16 (Contd.)

Sl. No.	Name of Blocks	Others		Street lights		Length of L.T. Line (Kms)	Whether voltage drops (Yes/No)	Electrified houses (Nos.)
		NC	AMC	NC	AMC			
1	2	11	12	13	14	15	16	17
24	Anicad			392				2577
25	Kallooppara			750				2697
26	Kaviyoor	5		400		43	Y	2800
27	Kottanad			350				3815
28	Kottangal			487				2895
29	Kunnamthanam			469				2965
30	Mallappally			347				3693
	<b>Mallappally Block</b>	<b>5</b>		<b>3195</b>		<b>43</b>		<b>21442</b>
31	Pandalam			1295		344	Y	8646
32	Pandalam Thekketara	10		95		114	Y	3267
33	Thumpamon			244		53	Y	1620
	<b>Pandalam Block</b>	<b>10</b>		<b>1634</b>		<b>511</b>		<b>13533</b>
34	Kalanjoor	30		949		218	Y	6230
35	Kodumon	315		615		190	Y	3668
36	Enadimangalam	26		473				3390
37	Ezhamkulam			1680		236	Y	5813
38	Erathu			524			Y	5751
39	Kadampnad			1392		27	Y	6230
40	Pallickal			546				5472
	<b>Parakode Block</b>	<b>371</b>		<b>6179</b>		<b>671</b>		<b>36554</b>
41	Kadapra	330		464		10	Y	4367
42	Kuttoor			198				4168
43	Nedumpram			213				310
44	Niranam	800		1200		14		4600
45	Peringara							4598
	<b>Pullikeezhu Block</b>	<b>1130</b>		<b>2075</b>		<b>24</b>		<b>18043</b>



Table No. 16 (Contd..)

Sl. No.	Name of Panchayat	Domestic		Agricultural		Industrial		Commercial	
		NC	AMC	NC	AMC	NC	AMC	NC	AMC
1	2	3	4	5	6	7	8	9	10
46	Chittar	3736		3		96		39	
47	Naranammoozhy	978		3		19		250	
48	Ranni	2637		5		218		44	
49	Ranni-Angady	3896		8		40		60	
50	Ranni-Pazhavangady	4752		16		389		265	
51	Ranni-Perunad	2137				26		448	
52	Seethathode	3928				116		65	
53	Vadaserikara	4327		10		47		35	
54	Vechoochira	4728		2		98		36	
	<b>Ranni Block</b>	<b>31119</b>		<b>44</b>		<b>1049</b>		<b>1242</b>	

Sl. No.	Name of Blocks	Others		Street lights		Length of L. T. Line (Kms)	Whether voltage drops (Yes/No)	Electrified houses (Nos.)
		NC	AMC	NC	AMC			
1	2	11	12	13	14	15	16	17
46	Chittar			272			Y	3736
47	Naranammoozhy			270				978
48	Ranni			602			Y	3150
49	Ranni-Angady			365				3896
50	Ranni-Pazhavangady			416				4752
51	Ranni-Perunad			354				2137
52	Seethathode			245			Y	3928
53	Vadaserikara			313				4327
54	Vechoochira			195				4278
	<b>Ranni Block</b>			<b>3032</b>				<b>31182</b>

Note: NC= No. of Connections,

AMC= Average Monthly consumption.

Table No. 16 (Contd..)

## B - Blocks

Sl. No.	Name of Blocks	Domestic		Agricultural		Industrial		Commercial	
		NC	AMC	NC	AMC	NC	AMC	NC	AMC
1	2	3	4	5	6	7	8	9	10
1	Elanthur	23120		105		477		1290	
2	Koipuram	25425		133		1484		1541	
3	Konni	28547		112		2163		1498	
4	Kulanada	13120		79		155		1482	
5	Mallappally	21142		89		770		1197	
6	Pandalam	13533		117		162		2032	
7	Parakkode	36554		405		869		4974	
8	Pulikeezhu	21596		465		1022		689	
9	Ranni	31119		44		1049		1242	
	<b>Total (Rural)</b>	<b>214156</b>		<b>1549</b>		<b>8151</b>		<b>15945</b>	

Sl. No.	Name of Blocks	Others		Street lights		Length of L. T. Line (Kms)	Whether voltage drops (Yes/No)	Electrified houses (Nos.)
		NC	AMC	NC	AMC			
1	2	11	12	13	14	15	16	17
1	Elanthur			4075		70		23011
2	Koipuram	440		5096		145		28301
3	Konni	130		3205				30468
4	Kulanada	181		1741		40		14249
5	Mallappally	5		3195		43		21442
6	Pandalam	10		1634		511		13533
7	Parakkode	371		6179		671		36554
8	Pulikeezhu	1130		2075		24		18043
9	Ranni			3032				31182
	<b>Total (Rural)</b>	<b>2267</b>		<b>30232</b>		<b>1504</b>		<b>216783</b>

Note: NC= No. of Connections,

AMC= Average Monthly consumption.

Table 16(Contd..)

## C - Municipalities/Corporations

Sl. No.	Name of Municipalities/Corporation	Domestic		Agricultural		Industrial		Commercial	
		NC	AMC	NC	AMC	NC	AMC	NC	AMC
1	Adoor	3	4	5	6	7	8	9	10
2	Pathanamthitta	6011		261		100		1035	
3	Thiruvalla	9200		11		128		3470	
	<b>Total (Urban)</b>	3241	2281021	232	4060	402	88797	4142	545589
	<b>Total (Rural)</b>	18452	2281021	504	4060	630	88797	8647	545589
	<b>District</b>	214156		1549		8151		15945	
		232608	2281021	2053	4060	8781	88797	24592	545589

Sl. No.	Name of Municipalities/Corporation	Others		Street lights		Length of L. T. Line (Kms)	Whether voltage drops (Yes/No)	Electrified houses (Nos.)
		NC	AMC	NC	AMC			
1	Adoor	11	12	13	14	15	16	17
2	Pathanamthitta	30		1486		632	Y	6011
3	Thiruvalla	5	23825	4893	62626		Y	9200
	<b>Total (Urban)</b>	35	23825	7787	62626	632		13241
	<b>Total (Rural)</b>	2267		30232		1504		28452
	<b>District</b>	2302	23825	38019	62626	2136		216783
								245235

Note: NC= No. of Connections,

AMC= Average Monthly consumption.

Table No 17 - BANKS &amp; CO-OPERATIVE INSTITUTIONS

## A - Panchayats

Sl. No.	Name of Panchayat	State bank of India and Associates	Nationalized Banks	Scheduled Commercial Banks	Gramin Banks	NABARD	Land Mortgage Bank branches	District Co-operative Bank Branches	Service Co-operative banks & credit societies	Urban Co-operative bank	State Co-operative bank	Kerala State Agricultural and Rural Development Bank
		3	4	5	6	7	8	9	10	11	12	13
1	2.											
1	Chenneerkara	-	1	1	-	-	-	-	2	-	-	-
2	Cherukole	-	1	2	-	-	-	-	3	-	-	-
3	Elanthur	-	2	2	-	-	-	-	3	-	-	-
4	Kozhenchery	2	9	3	-	-	1	1	2	-	-	1
5	Mallapuzhassery		3	2	-	-	-	-	7	-	1	-
6	Naranganam	1	1	1	-	-	-	1	1	-	-	-
7	Omallur	1		1	-	-	-	-	1	-	-	-
	<b>Elanthur Block</b>	<b>4</b>	<b>17</b>	<b>12</b>				<b>2</b>	<b>18</b>		<b>1</b>	<b>1</b>
8	Aytoor							1	2			
9	Eraviperoor	1	1	3	-	-	-	-	2	1	2	-
10	Ezhumtoor	1	1	1	-	-	-	-	3	1	-	-
11	Koipuram	5	2	7	-	-	-	1	3	2	-	-
12	Puramattom	1	1	2	-	-	-	1	3	-	-	-
13	Thottappuzhasery	1	1	2	-	-	-	1	3	1	-	3
	<b>Koipuram Block</b>	<b>9</b>	<b>6</b>	<b>15</b>				<b>4</b>	<b>16</b>	<b>5</b>	<b>2</b>	<b>3</b>



Table 17 (Contd..)

34	Kalanjoor	1	1	1	1	1	1	1	1	2	1	2	5
35	Kodumon		2							3	1	3	
36	Enadimangalam	1								1	1	1	
37	Ezhamkulam	1		1						8	1	8	
38	Erathu									1	1	1	
39	Kadampnad	1		1						12	1	12	
40	Pallickal	1								4	1	4	
	Parakode Block	5	3	3						31	5	31	5
41	Kadapra	1	2								2		
42	Kuttoor	1								1	2	1	
43	Nedumpram	1								1	2	1	
44	Niranam	1	2							1	1	1	
45	Peringara	3								1	1	1	
	<i>Pulikeezhu Block</i>	7	4							2	7	4	2
46	Chittar			1						1	1	1	
47	Narammoozhy	1		1						1	1	1	
48	Ranni	1	3	1						3	4	3	
49	Ranni-Angady	1		1						1	1	1	
50	Ranni-Pazhavangady		2	2						3	1	3	
51	Ranni-Perunad	1	1	1						2	1	2	1
52	Seethathode			1						2	1	2	
53	Vadasenkara	1		1						3	1	3	
54	Vechoochura	1	1							3	1	3	
	<b>Ranni Block</b>	6	7	9						16	7	16	1

Table 17 (Contd..)

**B - Blocks**

Sl. No.	Name of Blocks	State bank of India and associates	Nationalized Commercial Banks	Scheduled Commercial Banks	Gramin Banks	NABARD	Land Mortgage Bank branches	District Co-operative Bank Branches	Service Co-operative banks & credit societies	Urban Co-operative bank	State Co-operative bank	Kerala State Agricultural and Rural Development Bank
1	2	3	4	5	6	7	8	9	10	11	12	13
1	Elanthur	4	17	12				2	18		1	1
2	Koipuram	9	6	15				4	16	5	2	3
3	Konni	3	4	8				3	20		3	5
4	Kulanada	3	2	7				3	6			1
5	Mallappally	4	11	8	1		1	6	19	3		
6	Pandalam	2	6					1	7			
7	Parakode	5	3	3				5	31			5
8	Pulikeezhu	7	4					7	4	1		2
9	Ranni	6	7	9				7	16	3	6	1
	<b>Total (Rural)</b>	<b>43</b>	<b>60</b>	<b>62</b>	<b>1</b>		<b>1</b>	<b>38</b>	<b>137</b>	<b>12</b>	<b>12</b>	<b>18</b>

**C - Municipalities/Corporations**

1	Adoor	2	5	2			1	2	12	1		
2	Pathanamthitta	4	7	6		1	1	1	3		1	1
3	Thiruvalla	8	17	1			1	1	3	2		1
	<b>Total (Urban)</b>	<b>14</b>	<b>29</b>	<b>9</b>		<b>1</b>	<b>3</b>	<b>4</b>	<b>18</b>	<b>3</b>	<b>1</b>	<b>2</b>
	<b>Total (Rural)</b>	<b>43</b>	<b>60</b>	<b>62</b>	<b>1</b>		<b>1</b>	<b>38</b>	<b>137</b>	<b>12</b>	<b>12</b>	<b>18</b>
	<b>District</b>	<b>57</b>	<b>89</b>	<b>71</b>	<b>1</b>	<b>1</b>	<b>4</b>	<b>42</b>	<b>155</b>	<b>15</b>	<b>13</b>	<b>20</b>

Table No 18 - PUBLIC DISTRIBUTION SYSTEM

## A - Panchayats

Sl. No.	Name of Panchayat	Ration shops (Nos)	Ration card Holders (Nos)	Maveli stores (Nos)	Neethi Stores	Haritha Stores	L.P.G. Connection (Nos)	L.P.G. Agencies (Nos)		
								Govt. Agency	Private Agency (Subsidized)	Non-Subsidized private agency
1	2	3	4	5	6	7	8	9	10	11
1	Chenneerkara	16	4334				847			
2	Cherukole	10	2888				984			
3	Elanthur	11	3363				1864			
4	Kozhenchery	11	3508	1	1	1	2900	1	2	
5	Mallapuzhassery	11	3394		1	2	2730			
6	Naranganam	13	3112	1	1		2817		3	
7	Omallur	13	3735	1			2119			
8	Elanthur Block	85	24334	3	3	3	14261	1	5	
9	Aytoor	15	4950				1527			
10	Eraviperoor	11	5973		1	2	4412			
11	Ezhumitoor	15	3994				2011			
12	Koipuram	17	6143	1			5775	1		
13	Puramatom	14	3825	1	1	1	2816	1	1	
14	Thottappuzhasery	10	3523	1		1	2216			
15	Koipuram Block	82	28408	3	2	4	18757	2	1	
16	Aruvappulam	18	5226		1		1715			
17	Konni	19	8215	1	1		4337		3	
18	Malayalappuzha	16	4491	1		1	2712			
19	Myiakra	6	2240				1918			
20	Pramadam	19	7469				3112			
21	Thannithode	12	3426				700			
22	Vallicode	14	4562	1	1		1514			
23	Konni Block	104	35629	3	3	1	16008		3	



Table 18 (Contd..)

I	2	3	4	5	6	7	8	9	10	11
21	Aramulla	14	8452	1	2		3300	1		
22	Kulanada	19	5985	1	1		3802		1	1
23	Mezhuvvely	9	3214	1	1		2016			2
	<b>Kulanada Block</b>	<b>42</b>	<b>17651</b>	<b>3</b>	<b>4</b>		<b>9118</b>	<b>1</b>	<b>1</b>	<b>3</b>
24	Anicad	1	3206	1	1		1400			
25	Kallooppara	13	3989		1		2123			
26	Kaviyoor	13	3694	1		2	2068			
27	Kottanad	10	3504	1	1	1	1520			
28	Kottangal	11	3680	1	1		870			
29	Kunnammathanam	13	4269	1	1		935			
30	Mallappally	14	4614	1	1		3616	1	1	
	<b>Mallappally Block</b>	<b>75</b>	<b>26956</b>	<b>6</b>	<b>6</b>	<b>3</b>	<b>12532</b>	<b>1</b>	<b>1</b>	<b>5</b>
31	Pandalam	23	8830	1	1		5436	1		
32	Pandalam Thekkekara	11	4207	1	2		2201			
33	Thumpamon	9	2010	1	1		936			
	<b>Pandalam Block</b>	<b>43</b>	<b>15047</b>	<b>3</b>	<b>4</b>		<b>8573</b>	<b>1</b>		<b>5</b>
34	Kalanjoor	21	7577	1	1	1	3636			1
35	Kodumon	19	5887	1	1	1	1515		2	
36	Enadimangalam	13	4754	1	1	1	2810			
37	Ezhamkulam	20	6946	1	1	1	3792			
38	Erathu	11	7774				1180	1		
39	Kadampnanad	22	6723	1	1		2500			
40	Pallickal	24	8550	1	1		1328		1	
	<b>Parakode Block</b>	<b>130</b>	<b>48211</b>	<b>6</b>	<b>6</b>	<b>4</b>	<b>16761</b>	<b>1</b>	<b>3</b>	<b>1</b>
41	Kadapra	16	4697	1	1		1812		2	
42	Kulthoor	14	4732			2	2105		1	
43	Nedumpram	8	2982	1			1797			
44	Niranam	12	3309	1	1	1	1193			
45	Peringara	13	4684				1712		1	
	<b>Pulitkeezhu Block</b>	<b>63</b>	<b>20404</b>	<b>3</b>	<b>2</b>	<b>3</b>	<b>8619</b>		<b>4</b>	

Table 18 (Contd..)

I	2	3	4	5	6	7	8	9	10	11
46	Chittar	12	3760	1	1		722			
47	Naranamoozhy	9	2840	1	1		1116			
48	Ranni	11	3304		1	1	1112			
49	Ranni-Angady	13	3674				1518	1		
50	Ranni-Pazhavangady	18	5074	1	1	1	2621		2	
51	Ranni-Perunad	13	5341	1		1	916			
52	Seethathode	12	3813	1	1		750			2
53	Vadaserikara	13	5321	1			1685	1		
54	Vechoochira	23	5492	1	1		1370			
	<b>Ranni Block</b>	<b>124</b>	<b>38619</b>	<b>7</b>	<b>6</b>	<b>3</b>	<b>11810</b>	<b>2</b>	<b>2</b>	<b>2</b>

**B - Blocks**

Sl. No.	Name of Blocks	Ration shops (Nos)	Ration card Holders (Nos)	Maveli stores (Nos)	Neethi Stores	Haritha Stores	L.P.G. Connection (Nos)	L.P.G. Agencies (Nos)		
								Govt. Agency	Private Agency (Subsidized)	Non-Subsidized private agency
1	2	3	4	5	6	7	8	9	10	11
1	Elanthur	85	24334	3	3	3	14261	1	5	
2	Koipuram	82	28408	3	2	4	18757	2	1	
3	Konni	104	35629	3	3	1	16008		3	
4	Kulanada	42	17651	3	4		9118	1	1	3
5	Mallappally	75	26956	6	6	3	12532	1	1	
6	Pandalam	43	15047	3	4		8573	1		5
7	Parakode	130	48211	6	6	4	16761	1	3	1
8	Pulikeezhu	63	20404	3	2	3	8619		4	
9	Ranni	124	38619	7	6	3	11810	2	2	2
	<b>Total (Rural)</b>	<b>748</b>	<b>255259</b>	<b>37</b>	<b>36</b>	<b>21</b>	<b>116439</b>	<b>9</b>	<b>20</b>	<b>11</b>

Table 18 (Contd..)

**C - Municipalities/Corporations**

Sl. No.	Name of Municipalities/Corporations	Ration shops (Nos)	Ration card Holders (Nos)	Maveli stores (Nos)	Necchi Stores	Haritha Stores	L. P. G. Connection (Nos)	L. P. G. Agencies (Nos)		
								Govt. Agency	Private Agency (Subsidized)	Non-Subsidized private agency
1	2	3	4	5	6	7	8	9	10	11
1	Adoor	24	6811	2	2	1	6320	2		3
2	Pathanamthitta	26	8095	1	1		7468	1	5	
3	Thiruvalla	33	12068	2	1	3	53299	2		
	<b>Total (Urban)</b>	<b>83</b>	<b>26974</b>	<b>5</b>	<b>4</b>	<b>4</b>	<b>67087</b>	<b>5</b>	<b>5</b>	
	<b>Total (Rural)</b>	<b>748</b>	<b>255259</b>	<b>37</b>	<b>34</b>	<b>21</b>	<b>116439</b>	<b>9</b>	<b>20</b>	<b>11</b>
	<b>District</b>	<b>831</b>	<b>282233</b>	<b>42</b>	<b>38</b>	<b>25</b>	<b>183526</b>	<b>14</b>	<b>25</b>	<b>11</b>

Table No 19(A) - MEDICAL INSTITUTIONS - ALLOPATHY

## A - Panchayats

Sl. No.	Name of Panchayat	Hospital						Dispensaries						Primary health Centres			Community Health Centre		Family Welfare Centre	
		Government			Private			Government			Private			No.	Beds	Doc-tors	No.	Beds		Doc-tors
		No.	Bcds	Doc-tors	No.	Beds	Doc-tors	No.	Beds	Doc-tors	No.	Beds	Doc-tors							
1	2	3	4	5	6	7	8	9	10	11	12	13	14	15	16	17	18	19	20	21
1	Chenneerkara				1						1					2				
2	Cherukole				2	42	3									1				
3	Elanthur	1	15	2	2	11	2								18	2				1
4	Kozhanchery	1	210	21	8	365	55								18	2				
5	Mallapuzhasery				2	15	5									1				2
6	Naranganam				5	26	5								20	1				
7	Omallur				2	10	5									1				
8	Elanthur Block	2	225	23	22	469	75				1			8	56	10				3
9	Ayroor	1			3	15	2													
10	Eraviperoor														12	1				
11	Ezhumttoor										1			2	24	2				2
12	Koipuram				1	100	15				4	60	13	1	10	1	2			2
13	Puramattom										3	10	4	1		1				2
14	Thottappuzhasery															1				3
15	Koipuram Block	1			4	115	17				8	70	18	7	46	6	2			9
16	Aruvappulam	1	8	2	6									1		1				4
17	Konni																			
18	Malayalappuzha				1	15	5									1				
19	Mylapra				2	21	4				2		2	1		1				
20	Pramadom				1			1	6	1	1		1	2	14	2				
21	Thannithode				2	11	4							1		1				
22	Vallicode	1	8	2	12	47	14	1	6	1	4		4	8	14	7				4
23	Konni Block																			





Table 19(A) (Contd.)

C - Municipalities/Corporations

Sl. No.	Name of Municipalities/Corporations	Hospital						Dispensaries						Primary health Centres			Community Health Centre			Family Welfare Centre				
		Government			Private			Government			Private			No.	Beds	Doc-tors	No.	Beds	Doc-tors		No.	Beds	Doc-tors	
		No.	Beds	Doc-tors	No.	Beds	Doc-tors	No.	Beds	Doc-tors	No.	Beds	Doc-tors											
1	2	3	4	5	6	7	8	9	10	11	12	13	14	15	16	17	18	19	20	21	22	23	24	
1	Adoor				6	201	35										1	151	11					
2	Pathanamthitta	1	177	13	8												1	42	2					
3	Thiruvalla	1	167	12	3	501	68										2	163	13					
	<b>Total (Urban)</b>	2	344	25	17	702	103										54	224	57					
	<b>Total (Rural)</b>	8	313	34	96	2230	298	7	6	13	61	70	77	54	224	57	7	36	3					
	<b>District</b>	10	657	59	113	2932	401	7	6	13	61	70	77	54	224	57	7	199	16					

Table No 19(B) - MEDICAL INSTITUTIONS - AYURVEDA

A - Panchayats

Sl. No.	Name of Panchayat	Hospital						Dispensaries					
		Government			Private			Government			Private		
		No.	Beds	Doctors	No.	Beds	Doctors	No.	Beds	Doctors	No.	Beds	Doctors
1	2	3	4	5	6	7	8	9	10	11	12	13	14
1	Chenneerkara												1
2	Cherukole												
3	Elanthur	1		1	1		1						
4	Kozhenchery				7								
5	Mallapuzhassery				1		1						
6	Naranganam							1			1		
7	Omallur	1			1								
8	Elanthur Block	2		1	10		2	1			2		1
9	Eraviperoor	1	24	5				1			2		
10	Ezhumthoor							1		1			
11	Koipuram							1		1	3		3
12	Puramattom							1		1			
13	Thottappuzhasery							1		3			
	<b>Koipuram Block</b>	1	24	5				5		6	6		3
14	Aruvappulam							1		1			
15	Konni							1					
16	Malayalappuzha	1		1				1			1		1
17	Mylapra										1		1
18	Pramadom										3		3
19	Thannithode							1		1			
20	Vallicode							1					
	<b>Konni Block</b>	1		1				5		2	5		5
21	Aranmula							1		1			
22	Kulanada							1					
23	Mezhuvvely							1					
	<b>Kulanada Block</b>							3		1			







Table 19(B) (Contd..)

C - Municipalities/Corporations

Sl. No.	Name of Municipalities/Corporations	Hospital						Dispensaries					
		Government			Private			Government			Private		
		No.	Beds	Doctors	No.	Beds	Doctors	No.	Beds	Doctors	No.	Beds	Doctors
1	2	3	4	5	6	7	8	9	10	11	12	13	14
1	Adoor												
2	Pathanamthit							1					
3	Thiruvalla												
18	Total (Urban)	14	58	20	16		11	30		28	66	4	50
19	Total (Rural)	14	58	20	16		11	31		28	79	4	60
	District												

Table No 19(C) - MEDICAL INSTITUTIONS - HOMOEOPATHY

A - Panchayats

Sl. No.	Name of Panchayat	Hospital						Dispensaries					
		Government			Private			Government			Private		
		No.	Beds	Doctors	No.	Beds	Doctors	No.	Beds	Doctors	No.	Beds	Doctors
1	2	4	5	6	7	8	9	10	11	12	13	14	
1	Chenneerkara						1		1	3		3	
2	Cherukole									2		2	
3	<b>Elanthur</b>						1		1	3		3	
4	Kozhanchery									10		10	
5	Mallapuzhassery									6		6	
6	Naranganam									1		1	
7	Omalthur									6		6	
8	<b>Elanthur Block</b>						2		2	31		31	
9	Ayroor						1		1	3		3	
10	Eraviperoor									4		4	
11	Ezhumthoor									2		2	
12	<b>Koipuram</b>						1		1	3		3	
13	Paramattom									3		3	
14	Thottappuzhasery						1		1	2		2	
15	<b>Koipuram Block</b>						3		3	17		17	
16	Aruvappulam									2		2	
17	<b>Konni</b>									4		4	
18	Malayalappuzha									4		4	
19	Mylapra									2		2	
20	Pramadom									2		2	
21	Thannithode						1		1	2		2	
22	Vallicode									4		4	
23	<b>Konni Block</b>						1		1	20		20	

Table 19(C) (Contd.)

21	Arammula								1	1	4	4
22	Kulanada								1	1	4	4
23	Mezhuvely								1	1	3	3
	<b>Kulanada Block</b>								3	3	11	11
24	Anicad								1	1	3	3
25	Kallooppara								1	1	4	4
26	Kaviyoor								1	1	2	2
27	Kottanad								1	1	2	2
28	Kottangal								1	1	5	5
29	Kunnamthanam								1	1	3	3
30	Mallappally								1	1	4	4
	<b>Mallappally Block</b>								5	5	23	23
31	Pandalam								1	1	6	6
32	Pandalam Thekkekara								1	1	4	4
33	Thumpamon										3	3
	<b>Pandalam Block</b>								1	1	13	13
34	Kalanjoor								1	1		
35	Kodumon										3	3
36	Enadimangalam								1	1	3	3
37	Ezhamkulam										2	2
38	Erathu										3	3
39	Kadampnanad								1	1		
40	Pallickal								3	3	11	11
	<b>Parakode Block</b>								1	1	6	6
41	Kadapra								1	1	4	4
42	Kuitoor										3	3
43	Nedumpnam										2	2
44	Niranam										1	1
45	Peringara								2	2	16	16
	<b>Pulikeezhu Block</b>											



Table 19(C) (Contd..)

**C - Municipalities/Corporations**

Sl. No.	Name of Municipalities/Corporations	Hospital						Dispensaries					
		Government			Private			Government			Private		
		No.	Beds	Doctors	No.	Beds	Doctors	No.	Beds	Doctors	No.	Beds	Doctors
1	2	3	4	5	6	7	8	9	10	11	12	13	14
1	Adoor										7		7
2	Pathanamthitta										9		9
3	Thiruvalla							1		1	10		10
	<b>Total (Urban)</b>							<b>1</b>		<b>1</b>	<b>26</b>		<b>26</b>
	<b>Total (Rural)</b>							<b>25</b>		<b>25</b>	<b>175</b>		<b>175</b>
	<b>District</b>							<b>26</b>		<b>26</b>	<b>201</b>		<b>201</b>

Table 19 (D) (Contd..)

Sl. No	Name of Blocks	Veterinary Hospitals (Nos)	Mobile Units (Nos)
1	2	3	4
46	Chittar	1	
47	Naranammoozhy	1	
48	Ranni		
49	Ranni-Angady		
50	Ranni-Pazhavangady		
51	Ranni-Perunad	1	
52	Seethathode	1	
53	Vadaserikara	2	
54	Vechoochira		
	<b>Ranni Block</b>	<b>6</b>	
<b>B - Blocks</b>			
1	Elanthur	10	
2	Koipuram	4	
3	Konni	12	
4	Kulanada	4	
5	Mallappally	5	
6	Pandalam	5	
7	Parakode	7	
8	Pulikocczhu	3	
9	Ranni	6	
	<b>Total (Rural)</b>	<b>56</b>	
<b>C - Municipalities/Corporations</b>			
1	Adoor	4	
2	Pathamthitta	2	
3	Thiruvalla	1	
	<b>Total (Urban)</b>	<b>7</b>	
	<b>Total (Rural)</b>	<b>56</b>	
	<b>District</b>	<b>63</b>	



Table No 20 - SOCIAL & CULTURAL INSTITUTIONS

A - Panchayats

Sl. No.	Name of Panchayat	Public Library	Reading room	Angana vady	Balavad y	Adult education centre	Community halls	Sports clubs	Arts clubs	Community radio sets	Community TV sets	Cinema Theatres	
												Nos.	Seating Capacity
1	2	3	4	5	6	7	8	9	10	11	12	13	14
1	Chenneerkara	9		19	1	3		2	8		3		
2	Cherukole	1	1	13									
3	Elanthur	5	3	15			1	1	3				
4	Kozhenchery	6	6	13		3	3	4	12	2	2	1	450
5	Mallapuzhassery	6		12					18		1	1	470
6	Naranganam	9	9	17		3	7	4	5	1			
7	Omallur	4	4	16		3	1	3	4	1	2		
8	Elanthur Block	40	23	105	1	12	12	14	50	4	8	2	920
9	Ayroor	4	4		3	3	1	2	3		2	1	450
9	Eraviperoor	1	4	25	2							1	415
10	Ezhumittoor			19	9	3		19	7		2	2	450
11	Koipuram	2	6	25			3	25	15			1	900
12	Puramattom			14	5	1		19	7			1	2500
13	Thottappuzhasery	1	4	16	2	3		10			2	1	627
	<b>Koipuram Block</b>	<b>8</b>	<b>18</b>	<b>99</b>	<b>21</b>	<b>10</b>	<b>4</b>	<b>75</b>	<b>32</b>		<b>6</b>	<b>7</b>	<b>5342</b>
14	Aruvappulam	2		28		3		6	1		2		
15	Konni	2	1	35	4			19	21		1	2	920
16	Malayalappuzha	5	1	22	2	3	1	1	6			1	460
17	Mylapra	2		12		3							
18	Pramadam	7	11	36	2								
19	Thannithode	1	1	18	3		1	1	1			1	450
20	Vallicode	11		25	1			17				2	900
	<b>Konni Block</b>	<b>30</b>	<b>14</b>	<b>176</b>	<b>12</b>	<b>9</b>	<b>2</b>	<b>44</b>	<b>29</b>		<b>3</b>	<b>6</b>	<b>2730</b>

Table 20 (Contd..)

1	2	3	4	5	6	7	8	9	10	11	12	13	14
21	Aranmula	2	5	35			1	9	7	1	1		
22	Kulanada	3	5	28			2		16			1	425
23	Mezhuvely	2	4	21		1		19				1	395
	<b>Kulanada Block</b>	7	14	84		1	3	28	23	1	1	2	820
24	Anicad		3	14	4		3	8	8		4		
25	Kallooppara	3	3	18			1	3					
26	Kavayoor	7	2	2	5		1	1	1			1	300
27	Kottanad	3	8	14		3	3	12	3		3		
28	Kottangal	3	3	14	3			2	2		3	1	246
29	Kunnamthanam	5	5	18			1	6			4	1	350
30	Mallappally	3	3	18			2	3	3		2	1	425
	<b>Mallappally Block</b>	24	27	98	12	3	10	35	17		16	4	1321
31	Pandalam	5	5	14	2	3	1	13	23		7	1	485
32	Pandalam Thekkekara	1	5	19	2			8	13	2			
33	Thumpamon	3	3	8	2		1	5	8	1			
	<b>Pandalam Block</b>	9	13	41	6	3	2	26	44	3	7	1	485
34	Kalanjoor	7	7	19	2	1	23		1	1		2	735
35	Kodumon	13	13	19	2			25			4	1	297
36	Enadimangalam	7	7	16	1	4	20	12	4	3		1	420
37	Ezhamkulam	8	8	23	3	2	1	5	4		2	2	583
38	Erathu	5	5	14		2	1		1				
39	Kadampnad	7	3	18	2	1	2	39			7	1	514
40	Pallickal	13	13	23		4		50	50	1	1	1	386
	<b>Parakode Block</b>	60	56	132	10	14	47	131	60	9	14	8	2935
41	Kadapra	2	2	23	2			10	10		1		
42	Kuttoor	4	3	17	10	3	1	4	8				
43	Nedumpram	3		13				9	8				
44	Niranam	1	2	17	2			10	4				
45	Peringara	3	7	26			1	3	6				
	<b>Pulikeezhu Block</b>	13	14	96	14	4	2	36	36		1		

Sl. No.	Name of Blocks	Public Library	Reading room	Angana-vady	Bala-vady	Adult education centre	Community halls	Sports clubs	Arts clubs	Community radio sets	Community TV sets	Cinema Theatres	
												Nos.	Seating Capacity
1	2	3	4	5	6	7	8	9	10	11	12	13	14
1	2	3	4	5	6	7	8	9	10	11	12	13	14
46	Chittar	1	1	20	1	3	1	6	4		3	1	150
47	Naranamoozhy	4	4	5	2	3	3	4	4		3		
48	Ranni	2	3	4	3	2	1	7	7	1	1	1	380
49	Ranni-Angady	4	4	9	3	3	1	12	5		2	1	320
50	Ranni-Pazhavangady	10	6	29	2	2		30	35		6	1	375
51	Ranni-Perunad	4		27	4	4	1	10	19		2		
52	Seethathode	1	2	22			1	3	3		3	1	307
53	Vadasarikara	6	6	24		3	2	2	5		4		
54	Vechoochira	4	4	24		3		6	7		1		
	<b>Ranni Block</b>	<b>36</b>	<b>30</b>	<b>164</b>	<b>6</b>	<b>20</b>	<b>10</b>	<b>80</b>	<b>89</b>	<b>1</b>	<b>25</b>	<b>5</b>	<b>1532</b>

#### B - Blocks

1	Elanthur Block	40	23	105	1	12	12	14	50	4	8	2	920
2	Koipuram Block	8	18	99	21	10	4	75	32		6	7	5342
3	Konni Block	30	14	176	12	9	2	44	29		3	6	2730
4	Kulanada Block	7	14	84		1	3	28	23	1	1	2	820
5	Mattappally Block	24	27	98	12	3	10	35	17		16	4	1321
6	Pandalam Block	9	13	41	6	3	2	26	44	3	7	1	485
7	Parakode Block	60	56	132	10	14	47	131	60	9	14	8	2935
8	Pulikeezhu Block	13	14	96	14	4	2	36	36		1		
9	Ranni Block	36	30	164	6	20	10	80	89	1	25	5	1532
	<b>Total (Rural)</b>	<b>227</b>	<b>209</b>	<b>995</b>	<b>82</b>	<b>76</b>	<b>92</b>	<b>469</b>	<b>380</b>	<b>18</b>	<b>81</b>	<b>35</b>	<b>16085</b>

#### C - Municipalities/Corporations

1	Adoor	4	5	15	1	1	1	10	12	4	2	3	1767
2	Pathanamthitta	3	4	21		4	8	6	8		12	3	1635
3	Thiruvalla	7	6	23		7	1	28	19			3	2239
	<b>Total (Urban)</b>	<b>14</b>	<b>15</b>	<b>59</b>	<b>1</b>	<b>12</b>	<b>10</b>	<b>44</b>	<b>39</b>	<b>4</b>	<b>14</b>	<b>9</b>	<b>5641</b>
	<b>Total (Rural)</b>	<b>227</b>	<b>209</b>	<b>995</b>	<b>82</b>	<b>76</b>	<b>92</b>	<b>469</b>	<b>380</b>	<b>18</b>	<b>81</b>	<b>35</b>	<b>16085</b>
	<b>District</b>	<b>241</b>	<b>224</b>	<b>1054</b>	<b>83</b>	<b>88</b>	<b>102</b>	<b>513</b>	<b>419</b>	<b>22</b>	<b>95</b>	<b>44</b>	<b>21126</b>

Table No 21 - SCHEDULED CASTE & SCHEDULED TRIBE COLONIES

A - Panchayats

(In Nos.)

Sl. No	Name of Panchayat	Schedule Caste				Schedule Tribe				Total							
		Colo- nies	Houses	Electri- fied houses	Houses with water connec- tions	House With Latrine	Colo- nies	Houses	Electri- fied houses	Houses with water connec- tions	Electri- fied houses	Houses	House With Latrine				
1	2	3	4	5	6	7	8	9	10	11	12	13	14	15	16	17	
1	Chenneerkara	24	366									24	366				
2	Cherakole	5	131	21		15						5	131	21		15	
3	Elanthur	28	479									28	479				
4	Kozhenchery	13	134									13	134				
5	Mallapuzhassery	11	225									11	225				
6	Naraganam	25	211									25	211				
7	Omallur	17	301									17	301				
8	Elanthur Block	123	1847	21		15						123	1847	21		15	
9	Aytoor	10	120	80		50						10	120	80		50	
10	Eraviperoor	25	203	370	154	365		3				25	206	370	154	365	
11	Ezhumitloor	5	155									5	155				
12	Koipuram	32	633	344		330						32	633	344		330	
13	Puramattom	6	98	75								6	98	75			
13	Thottappuzhasery	7	224	123		92		2				7	226	123		92	
21	Koipuram Block	85	1433	992	154	837		5				85	1438	992	154	837	
21	Arammala																
22	Kulanada																
23	Mezhuvvely																
	Kulanada Block																

Table 20 (Contd.)

I	2	3	4	5	6	7	8	9	10	11	12	13	14	15	16	17
24	Anicad															
25	Kallooppara															
26	Kaviyoor															
27	Kottanad															
28	Kottangal															
29	Kunnamithanam															
30	Mallappally															
	<b>Mallappally Block</b>															
31	Pandalam	42	1554	154			-					42	1554	154		
32	Pandalam Thekkekara	28	1055	760		870	-					28	1055	760		870
33	Thumpamon	10	179	92		130	-					10	179	92		130
	<b>Pandalam Block</b>	<b>80</b>	<b>2788</b>	<b>1006</b>		<b>1000</b>						<b>80</b>	<b>2788</b>	<b>1006</b>		<b>1000</b>
34	Kalanjoor	12	1875									12	1875			
35	Kodunon	42	1348	471		1067	-					42	1348	471		1067
36	Enadinangalam	25	586	212		494						25	586	212		494
37	Ezhanikulam	38										38				
38	Erathu	13	850									13	850			
39	Kadampanad			30										30		
40	Pallickal	20	765	237								20	765	237		
	<b>Parakode Block</b>	<b>150</b>	<b>5424</b>	<b>950</b>		<b>1561</b>						<b>150</b>	<b>5424</b>	<b>950</b>		<b>1561</b>
41	Kadapra	42	500	300		100						42	500	300		100
42	Kuttoor	21	381	162		301						21	381	162		301
43	Nedumpram	7	292	168		203						/	292	168		203
44	Niranam	13	270	270		270						13	270	270		270
45	Peringara	10	115									10	115			
	<b>Pulitkeezhu Block</b>	<b>93</b>	<b>1558</b>	<b>900</b>	<b>270</b>	<b>604</b>						<b>93</b>	<b>1558</b>	<b>900</b>	<b>270</b>	<b>604</b>

Table 20 (Contd..)

I	2	3	4	5	6	7	8	9	10	11	12	13	14	15	16	17
46	Chittar	6	420	126	14	401						6	420	126	14	401
47	Naranammoozhy	3	200	60								3	200	60		
48	Ranni	2	32	14								2	32	14		
49	Ranni-Angady															
50	Ranni-Pazhavangady	7	235	70			1	40	30	30		8	275	100	30	
51	Ranni-Perunad	7	445				3	352				10	797			
52	Seethathode	3	82	31		21	3	49				6	131	31		21
53	Vadaserikara	24	560	300		465	1	20	12		17	25	580	312		482
54	Vechoochira	4	519	120	414	376	2	83	39	42	31	6	602	159	456	407
	<b>Ranni Block</b>	<b>56</b>	<b>2493</b>	<b>721</b>	<b>428</b>	<b>1263</b>	<b>10</b>	<b>544</b>	<b>81</b>	<b>72</b>	<b>48</b>	<b>66</b>	<b>3037</b>	<b>802</b>	<b>500</b>	<b>1311</b>

**B - Blocks**

(In Nos.)

Sl. No	Name of Blocks	Schedule Caste			Schedule Tribe			Total								
		Colo- mies	Houses	Electri- fied houses	Houses with water connec- tions	House With Latrine	Electri- fied houses	Houses with water connec- tions	Colo- mies	Houses with water connec- tions	Electri- fied houses	House With Latrine	Houses with water connec- tions			
1	Elanthur	3	4	5	6	7	8	9	10	11	12	13	14	15	16	17
1	Elanthur	123	1847	21		15						123	1847	21		15
2	Koipuram	85	1433	992	154	837		5				85	1438	992	154	837
3	Konni															
4	Kulanada															
5	Mallappally															
6	Pandalam	80	2788	1006		1000						80	2788	1006		1000
7	Parakode	150	5424	950		1561						150	5424	950		1561
8	Pulikeezhu	93	1558	900	270	604						93	1558	900	270	604
9	Ranni	56	2493	721	428	1263	10	544	81	72	48	66	3037	802	500	1311
	<b>Total (Rural)</b>	<b>587</b>	<b>15543</b>	<b>4590</b>	<b>852</b>	<b>5280</b>	<b>10</b>	<b>549</b>	<b>81</b>	<b>72</b>	<b>48</b>	<b>597</b>	<b>16092</b>	<b>4671</b>	<b>924</b>	<b>5328</b>

Table 21 (Contd..)

Sl. No	Name of Municipalities/Corporations	Schedule Caste				Schedule Tribe				Total						
		Colonies	Houses	Electrified houses	Houses with water connections	House With Latrine	Colonies	Houses	Electrified houses	Houses with water connections	House With Latrine	Colonies	Houses	Electrified houses	Houses with water connections	House With Latrine
1	2	3	4	5	6	7	8	9	10	11	12	13	14	15	16	17
1	Adoor	24	547	400		325						24	547	400		325
2	Pathanamthitta	19	535	384		179						19	535	384		179
3	Thiruvalla	36	1072	502	1013	391						36	1072	502	1013	391
	<b>Total (Urban)</b>	<b>79</b>	<b>2154</b>	<b>1286</b>	<b>1013</b>	<b>895</b>						<b>79</b>	<b>2154</b>	<b>1286</b>	<b>1013</b>	<b>895</b>
	<b>Total (Rural)</b>	<b>587</b>	<b>15543</b>	<b>4590</b>	<b>852</b>	<b>5280</b>	<b>10</b>	<b>549</b>	<b>81</b>	<b>72</b>	<b>48</b>	<b>597</b>	<b>16092</b>	<b>4671</b>	<b>924</b>	<b>5328</b>
	<b>District</b>	<b>666</b>	<b>17697</b>	<b>5876</b>	<b>1865</b>	<b>6175</b>	<b>10</b>	<b>549</b>	<b>81</b>	<b>72</b>	<b>48</b>	<b>676</b>	<b>18246</b>	<b>5957</b>	<b>1937</b>	<b>6223</b>

**Table No 22 - DRINKING WATER FACILITY**

**A - Panchayats**

SL. No.	Name of Panchayat	Public Tnc Wells Nos.	Public wells Nos.	Public Tanks/Ponds Nos.	Public Taps Nos.	Others (Specify) Nos.
1	2	3	7	5	6	7
1	Chennerkara	*				
2	Cherukole		4	1		
3	Elanthur	*				
4	Kozhanchery	3	7		150	
5	Mallapuzhassery	*				
6	Naranganam	14	5	3	40	
7	Omallur	8			225	
8	<b>Elanthur Block</b>	<b>25</b>	<b>16</b>	<b>4</b>	<b>415</b>	
9	Aytoor	2	4	3	140	
10	Eraviperoor				162	
11	Ezhumthoor	11	19		118	3
12	Koipuram	3	16	5	175	
13	Puramatton	12	16		101	
14	Thottappuzhasery	5	27	2	126	
15	<b>Koipuram Block</b>	<b>33</b>	<b>82</b>	<b>10</b>	<b>822</b>	<b>3</b>
16	Aruvappulam	3	1	2	5	9
17	Konni	*				
18	Malayalappuzha	139	61			2686
19	Mylapra	13	2	3	180	
20	Pramadom	17	31			
21	Thannithode					2006
22	Vallicode	15	17	22		
23	<b>Konni Block</b>	<b>187</b>	<b>112</b>	<b>27</b>	<b>185</b>	<b>4701</b>
24	Aranmula	*				
25	Kulanada		52	4		
26	Mezhuvely			2	44	
27	<b>Kulanada Block</b>		<b>52</b>	<b>6</b>	<b>44</b>	



Table 22 (Contd.)

I	2	3	4	5	6	7
24	Anicad	7	7			
25	Kalloppara	11	11	7		
26	Kaviyoor	2	20	4	140	400
27	Kottanad	7	8		50	
28	Kottungal	22	6		52	
29	Kunnamthanam	8	13		134	7
30	Mallappally	4		4	88	
	<b>Mallappally Block</b>	<b>61</b>	<b>65</b>	<b>15</b>	<b>464</b>	<b>407</b>
31	Pandalam	17	30	55	203	
32	Pandalam Thekkkara	6	10	2	42	
33	Thumpamon	3	11	3	20	
	<b>Pandalam Block</b>	<b>26</b>	<b>51</b>	<b>60</b>	<b>265</b>	
34	Kalanjoor	8	12	1		
35	Kodumon	20	38	19		
36	Enadimangalam		3	26		
37	Ezhankulam			18	76	
38	Erathu	13	36	4	120	
39	Kadampnad	13	31	23	85	
40	Pallickal		10	16	191	
	<b>Purakode Block</b>	<b>54</b>	<b>130</b>	<b>107</b>	<b>472</b>	
41	Kadapra	263	26	4	365	3374
42	Kuttoor	1	6		55	
43	Nedumpram		85	3	189	
44	Niranam		21	12	662	2
45	Peringara		12			
	<b>Pulitkeezhu Block</b>	<b>264</b>	<b>150</b>	<b>19</b>	<b>1271</b>	<b>3376</b>

Table 22 (Contd.)

SL. No.	Name of Blocks	Public Tie Wells Nos	Public wells Nos	Public Tanks/Ponds Nos	Public Taps Nos	Others(Specify) Nos
1	2	3	4	5	6	7
46	Chittar	24	2	2	170	
47	Naranamoozhy	13	7	1		
48	Ranni	16	17		8	
49	Ranni-Angady	9	5		192	
50	Ranni-Pazhavangady	14	25	5	151	8
51	Ranni-Perunad	7	4	4	40	
52	Seethathode	26	5	2		
53	Vadaserikara	17	4	10		
54	Vechoochira	21	4	5	117	
	<b>Ranni Block</b>	<b>147</b>	<b>73</b>	<b>29</b>	<b>678</b>	<b>8</b>
<b>B - Blocks</b>						
1	Elanthur	25	16	4	415	
2	Koipuram	33	82	10	822	3
3	Konni	187	112	27	185	4701
4	Kulanada		52	6	44	
5	Mallappally	61	65	15	464	407
6	Pandalam	26	51	60	265	
7	Parakode	54	130	107	472	
8	Pulikeezhu	264	150	19	1271	3376
9	Ranni	147	73	29	678	8
	<b>Total (Rural)</b>	<b>797</b>	<b>731</b>	<b>277</b>	<b>4616</b>	<b>8495</b>
<b>C - Municipalities/Corporations</b>						
1	Adoor	20	30	4	180	
2	Pathanamthitta	14	4	4	624	
3	Thiruvalla				544	
	<b>Total (Urban)</b>	<b>34</b>	<b>34</b>	<b>8</b>	<b>1348</b>	<b>8495</b>
	<b>Total (Rural)</b>	<b>797</b>	<b>731</b>	<b>277</b>	<b>4616</b>	<b>8495</b>
	<b>District</b>	<b>831</b>	<b>765</b>	<b>285</b>	<b>5964</b>	<b>8495</b>

Table No 23 - INCOME &amp; EXPENDITURE

## A - Panchayats

Sl. No.	Name of Panchayat	Building Tax	Entertain-ment Tax	Duty on transfer of property	Professional Tax	Income from market	Income from other sources	Total
1	2							
1	Chennerkara	41058		240642	223554	46251	1963858	2884863
2	Cherukole	212560		100000	125000			437560
3	Elanthur	*						
4	Kozhenchery	807537	45760	55099	691215	77368	1728232	3405211
5	Mallapuzhassery	*						
6	Naranganam	288823		200569	161070	41677	287139	979278
7	Omaller	334820		16716	171640	210001	1407050	2140227
8	<b>Elanthur Block</b>	<b>2054298</b>	<b>45760</b>	<b>613026</b>	<b>1372479</b>	<b>375297</b>	<b>5386279</b>	<b>9847139</b>
8	Ayroor	248587	8642	616	128052	300	274950	661147
9	Eraviperoor	560106	35633	373980	276063	30255	2235369	3511406
10	Ezhumittoor							
11	Koipuram	515296	22700	30	243660	184221	1508963	2474870
12	Puramatom							
13	Thottappuzhasery	426894	36713	183162	141445		24778671	1826372
	<b>Koipuram Block</b>	<b>1750883</b>	<b>103688</b>	<b>557788</b>	<b>789220</b>	<b>214776</b>	<b>28797953</b>	<b>35456982</b>
14	Aruvappulam	130392		303183	101705		1743768	2279048
15	Konni	581319	70116	449058	393480	292290	1378426	3164689
16	Malayalappuzha	1437778			150000	20000	26000	1633778
17	Mylapra	305881		76158	153715	60705	787030	1383489
18	Pramadam	224531		265300	185530	124000	1088547	1887908
19	Thannithode	175600			196550	25000	88867	486017
20	Vallicode	379005	11604	538413	243040	15050	493260	1680372
	<b>Konni Block</b>	<b>3234506</b>	<b>81720</b>	<b>1632112</b>	<b>1424020</b>	<b>537045</b>	<b>5605898</b>	<b>12515301</b>

Separate figures are not available

Separate figures are not available

Table 23 (Contd.)

I	2	3	4	5	6	7	8	9
21	Arammula	*						
22	Kulanada	527114	73324	628149	239700	129712	1668919	3266918
23	Mezhuvvely	314970	17514	214354	183205	70268	1427642	2227953
	<b>Kulanada Block</b>	<b>842084</b>	<b>90838</b>	<b>842503</b>	<b>422905</b>	<b>199980</b>	<b>3096561</b>	<b>5494871</b>
24	Anicad	209147		75283	99420		1213236	1597086
25	Kaloppappara			<i>Separate figures are not available</i>				
26	Kavivoor	309220	6600	402069	163160		446692	2261310
27	Kottanad	*						
28	Kottangal	*						
29	Kunnamthanam			<i>Separate figures are not available</i>				
30	Mallappally	750000	15000	475870	323000	251100	249640	2047991
	<b>Mallappally Block</b>	<b>1268367</b>	<b>21600</b>	<b>953222</b>	<b>585580</b>	<b>251100</b>	<b>1909568</b>	<b>9298738</b>
31	Pandalam	1708394	254228	821666	1093693	300000	2307900	6485881
32	Pandalam Thekkekara	256265		91768	231760	27697	691451	1298941
33	Thumpamon	189793		115539	125090	4341	980217	1414980
	<b>Pandalam Block</b>	<b>2154452</b>	<b>254228</b>	<b>1028973</b>	<b>1450543</b>	<b>332038</b>	<b>3979568</b>	<b>9199802</b>
34	Kalanyoor	364906	4790		301211	115508	3971680	4758095
35	Kodunon	411595	19049	208145	264230	48200	1074812	2026031
36	Enadimangalam	203753		615314	209045	2350	1474300	2504762
37	Ezhamkulam	452408	44175		298920	320356	13503930	14619789
38	Erathu	269704		541870	267705	48000	85260	1212539
39	Kadampnad	17786	1050	287000	165940	20520	1895704	2388000
40	Pallickal	248412	10095	712170	205166	650	2203353	3379846
	<b>Parakode Block</b>	<b>1968564</b>	<b>79159</b>	<b>2364499</b>	<b>1712217</b>	<b>555584</b>	<b>24209039</b>	<b>30889062</b>
41	Kadapra	310764		220473	429110	36050	47095876	48092273
42	Kuttoor	298997		277950	90896	12080	1272906	1952829
43	Nedumpram	379004		139839	170723		1441630	2131196
44	Niranam	179392		224837	73526			477755
45	Peringara	455247		319780	170130		220064	1165221
	<b>Pulikeezhu Block</b>	<b>1623404</b>		<b>1182879</b>	<b>934385</b>	<b>48130</b>	<b>50030476</b>	<b>53819274</b>

Table 23 (Contd.)

	1	2	3	4	5	6	7	8	9
46	Chittar		130943	1824	473154	155731	131621	893271	1786544
47	Narammoozhy		88586			87071	64371	907739	1147767
48	Ranni		293747	10720	86757	528749	3450	1669383	2592806
49	Ranni-Angady		412320	56193	86572	196780	241344	214360	1207569
50	Ranni-Pazhavangady		798560	109337	338684	350005	286760	2594996	4478342
51	Ranni-Perunad		320346		335974	298880	85769	2040165	3081134
52	Seethalode		184724	27360	951894	414520	376879	740645	2696022
53	Vadaserikara		309117		41756	78276	56303	119400	604852
54	Vechoochira		243000		624000	120000	79500	330000	1396500
	<b>Ranni Block</b>		<b>2781343</b>	<b>205434</b>	<b>2938791</b>	<b>2230012</b>	<b>1325997</b>	<b>9509959</b>	<b>18991536</b>

Sl. No.	Name of Panchayat	Establishment charges	Public works	Education	Water supply	Electricity	Others	Expenditure (Rs.)	
								Total	Total
1	2	3	4	5	6	7	8	9	
1	Chenneerkara	709868	943540	33135		128904	120212	1935659	
2	Cherukole	451602	705331	12491		68431	1116220	2354075	
3	Elanthur	*							
4	Kozhenchery	1272192	108431	18752		211848	1626648	3237871	
5	Mallapuzhassery	*							
6	Naranganam	821503	138644	15587	65067	93281	392136	1526218	
7	Omalur	640140	374909	40682	56657	146194	1517899	2776481	
	<b>Elanthur Block</b>	<b>3895305</b>	<b>2270855</b>	<b>120647</b>	<b>121724</b>	<b>648658</b>	<b>4773115</b>	<b>11830304</b>	
8	Ayroor	456991	190575	5900	44350	269755	468455	1436026	
9	Eraviperoor	1056994	187950	58365		265185	1941912	3510406	
10	Ezhumtoor	*							
11	Koipuram	685228				261576		946804	
12	Puramattom	*							
13	Thottappuzhasery	822137	223823	50366	2750	168753	3009162	4276991	
	<b>Koipuram Block</b>	<b>3021350</b>	<b>602348</b>	<b>114631</b>	<b>47100</b>	<b>965269</b>	<b>5419529</b>	<b>10170227</b>	

Table 23 (Contd.)

	1	2	3	4	5	6	7	8	9
14		Aruvappulam	*						
15	1535013	Konni	484974	65831	14391	341843	772661	3214713	
16	536517	Malayalappuzha	*						
17	1320200	Mylapra	5790000	325000	200000	64451	518197	1119165	
18		Pramadam	*						
19	1028297	Thannithode	1358916	15371		156819	930039	3489442	
20	4420027	Vallicode	7633890	406202	214391	716613	3437397	16828520	
21	897526	Konni Block	3860042					3860042	
22	820027	Aranmula	1047267	33214	150	171451	968823	3118431	
23	1717553	Kulanada	927542	88625	21537	96475	545192	2499398	
	723578	Mezhuvely	5834851	121839	21687	267926	1514015	9477871	
	850764	<i>Katanada Block</i>	1302080	53083		106945	5099513	7285199	
24	1002669	Anicad		8350		152325		1011439	
25	*	Kalloppara	1435587	55000		49903	104847	2674730	
26		Kaviyoor	*						
27		Kottanad	*						
28	775325	Kottangal	175684	227475	1224	147972		1327680	
29	1569686	Kunnamthanam	708808	32882		203138	687531	3202045	
30	4922022	Mallappally	3622159	376790	27948	660283	5891891	15501093	
	1373293	<i>Mallappally Block</i>	422311	49064		345931	1898943	4089542	
31	647401	Pandalam	105041	93742		108929	668482	1623595	
32	910913	Pandalam Thekkekara	25227	35486	4900	105816	52167	1134509	
33	2931607	Thumpamon	552579	178292	4900	560676	2619592	6847646	
	2123567	<i>Pandalam Block</i>	90050	967	17966	170790	1226869	3630209	
34	776389	Kalanjoor	214529	5000		1489957	2424794	4910669	
35	1002997	Kodumon	62053	4050	8982	140199	151972	1370253	
36	1371208	Enadimangalam	141769	114397		222131	10872449	12721954	
37	1038650	Ezhamkulam	1280644	70000		160000	4811853	7361147	
38	1300865	Erathu		22500		306000	840709	2470074	
39	1042061	Kadampanad	994361	91743	47300	11480	755625	2942570	
40	8655737	Pallickal	2783406	308657	74248	2500557	21084271	35406876	
		<i>Parakode Block</i>							

Table 23 (Contd.)

1	2	3	4	5	6	7	8	9
41	Kadapra	1147963	2232393	100040	82000	15406	325000	3902802
42	Kuttloor	1137876	944427	61949	49500	136346	404684	2734782
43	Nedumpram	944871	153893	28800	1376	125550	800432	2054922
44	Niranam	266410	213418	152327	277872	403867	137457	1451351
45	Peringara	1308877	138311	60815		157542		1665545
	<b>Pulikeezhu Block</b>	<b>4805997</b>	<b>3682442</b>	<b>403931</b>	<b>410748</b>	<b>838711</b>	<b>1667573</b>	<b>11809402</b>
46	Chittar	701337	2923821	7850		43805	2038448	5715261
47	Naranammoozhy	481068	895615			53434	744584	2174701
48	Ranni	345000	2125000	42800	84000	84260	870940	3552000
49	Ranni-Angady	1023693	513713	1920		61184	500	1601010
50	Ranni-Pazhavangady	1161709	308534	1200	5000	283761	3721385	5481589
51	Ranni-Perunad	1215011	485000	76186		96511	1681458	3554166
52	Seethathode	578151	1657332	13926		194120	1078987	3522516
53	Vadaserikara	800000	1100000	100000		190000	15000	2205000
54	Vechoochira	1205700	810000	6000		96000	49600	2167300
	<b>Ranni Block</b>	<b>7511669</b>	<b>10819015</b>	<b>249882</b>	<b>89000</b>	<b>1103075</b>	<b>10200902</b>	<b>29973543</b>

Table 23 (Contd.)

Sl. No.	Name of Block	Income (Rs.)							Total
		Building Tax	Entertain-ment Tax	Duty on transfer of property	Professional Tax	Income from market	Income from other sources	8	
1	2	3	4	5	6	7	8	9	
1	Elanthur	2054298	45760	613026	1372479	375297	5386279	9847139	
2	Koipuram	1750883	103688	557788	789220	214776	28797953	35456982	
3	Konni	3234506	81720	1632112	1424020	537045	5605898	12515301	
4	Kulanada	842084	90838	842503	422905	199980	3096561	5494871	
5	Mallappally	1268367	21600	953222	585580	251100	1909568	9298738	
6	Pandalam	2154452	254228	1028973	1450543	332038	3979568	9199802	
7	Parakode	1968564	79159	2364499	1712217	555584	24209039	30889062	
8	Pulikeezhu	1623404		1182879	934385	48130	50030476	53819274	
9	Ranni	2781343	205434	2938791	2230012	1325997	9509959	18991536	
	<b>Total (Rural)</b>	<b>17677901</b>	<b>882427</b>	<b>12113793</b>	<b>10921361</b>	<b>3839947</b>	<b>132525301</b>	<b>185512705</b>	

Table 23 (Contd..)

Sl. No.	Name of Block	Expenditure (Rs.)							Total
		Establish-ment charges	Public works	Education	Water supply	Electricity	others	8	
1	2	3	4	5	6	7	8	9	
1	Elanthur	3895305	2270855	120647	121724	648658	4773115	11830304	
2	Koipuram	3021350	602348	114631	47100	965269	5419529	10170227	
3	Konni	4420027	7633890	406202	214391	716613	3437397	16828520	
4	Kulanada	1717553	5834851	121839	21687	267926	1514015	9477871	
5	Mallappally	4922022	3622159	376790	27948	660283	5891891	15501093	
6	Pandalam	2931607	552579	178292	4900	560676	2619592	6847646	
7	Parakode	8655737	2783406	308657	74248	2500557	21084271	35406876	
8	Pulikeezhu	4805997	3682442	403931	410748	838711	1667573	11809402	
9	Ranni	7511669	10819015	249882	89000	1103075	10200902	29973543	
	<b>Total (Rural)</b>	<b>41881267</b>	<b>37801545</b>	<b>2280871</b>	<b>1011746</b>	<b>8261768</b>	<b>56608285</b>	<b>147845482</b>	



Table 23 (Contd.)

C - Municipalities/Corporations

Sl. No.	Name of Municipalities/Corporations	Income (Rs.)							Total	
		3	4	5	6	7	8	9		
1	2									
1	Adoor	2510057	1177840	1259647	925119	744963	2882311	9499937		
2	Pathanamthitta	3034381	3388058	2119838	929063	1461406	4711254	15644000		
3	Thiruvalla	8040401	3759725	3290690	2743213	1870000	19600196	39278825		
	<b>Total (Urban)</b>	<b>13584839</b>	<b>8325623</b>	<b>6670175</b>	<b>4597395</b>	<b>4076369</b>	<b>27193761</b>	<b>64422762</b>		
	<b>Total (Rural)</b>	<b>17677901</b>	<b>882427</b>	<b>12113793</b>	<b>10921361</b>	<b>3839947</b>	<b>132525301</b>	<b>185512705</b>		
	<b>District</b>	<b>31262740</b>	<b>9208050</b>	<b>18783968</b>	<b>15518756</b>	<b>7916316</b>	<b>159719062</b>	<b>249935467</b>		

Expenditure (Rs.)

Sl. No.	Name of Municipalities/Corporations	Expenditure (Rs.)							Total	
		3	4	5	6	7	8	9		
1	2									
1	Adoor	4674482	2931799	78902	220077	684002	353711	8942973		
2	Pathanamthitta	3624000	10791000	215000	809000	702000	3059000	19200000		
3	Thiruvalla	6992756	750000	918796	368924	829470	40509670	50369616		
	<b>Total (Urban)</b>	<b>15291238</b>	<b>14472799</b>	<b>1212698</b>	<b>1398001</b>	<b>2215472</b>	<b>43922381</b>	<b>78512589</b>		
	<b>Total (Rural)</b>	<b>41881267</b>	<b>37801545</b>	<b>2280871</b>	<b>1011746</b>	<b>8261768</b>	<b>56608285</b>	<b>147845482</b>		
	<b>District</b>	<b>57172505</b>	<b>52274344</b>	<b>3493569</b>	<b>2409747</b>	<b>10477240</b>	<b>100530666</b>	<b>226358071</b>		

**Table No 24 - INTEGRATED HABITANT DEVELOPMENT PROGRAMME**

Sl. No	Name of Blocks/Municipalities/ Corporations	No. of colonies selected		No. of Households Benefited		Financial	
		SC	ST	SC	ST	Target (Rs)	Achievement (Rs)
1	2	3	4	5	6	7	8
1	Elanthur	6		180		8166100	3183600
2	Koipuram	10		229		6293200	982200
3	Konni	12		322		16138400	10239100
4	Kulanada						
5	Mallappally	13		368		9860058	5798500
6	Pandalam	7		715		13020600	10019200
7	Parakode	13		775		20981900	14214600
8	Pulikeezhu	6		417		3019450	3381150
9	Ranni	12	4	450	295	23586208	13700109
	<b>Total (Rural)</b>	79	4	3456	295	101065916	61518459
1	Adoor (M)	16		440		3495000	2660000
2	Pathanamthitta (M)						
3	Thiruvalla (M)						
	<b>Total (Urban)</b>	16	4	440		3495000	2660000
	<b>District</b>	95	8	3896	295	104560916	64178459

Table No 25- NUMBER OF BENEFICIARIES - Scheme wise

1996-97

A - Panchayats

Sl. No.	Name of Panchayat	RDP	NREP	RLEGP	JRY	TRYSEM	KUDIRJYOT HI	WELL SCHEMS
1	2	3	4	5	6	7	8	9
1	Chenneerkara						20	
2	Cherukole							
3	Elanthur							
4	Kozhanchery							
5	Mallapuzhassery							
6	Naranganam							
7	Omallur						20	
8	<b>Elanthur Block</b>	1000			800	9		50
9	Ayroor	162000			185125	2500		
10	Eraviperoor							
11	Ezhumittoor	328000			6000	10000		14000
12	Koipuram	49000			12000	10000		
13	Puramattom							
14	Thottappuzhasery							
15	<b>Koipuram Block</b>	540000			203925	22509		14050
16	Aruvappulam							
17	Konni							
18	Malayalappuzha							
19	Mylapra							
20	Pramadam							
21	Thannithode							
22	Vallicode							
23	<b>Konni Block</b>							
24	Aranmula							
25	Kulanada							
26	Mezhuvely							
27	<b>Kulanada Block</b>							

Table 25 (Contd.)

1	2	3	4	5	6	7	8	9
24	Anicad							
25	Kalloppara							
26	Kaviyoor		1672320	1432000	134436	282200		286800
27	Kottanad							
28	Kottangal							
29	Kunnamthanam							
30	Mallappally		1672320	1432000	134436	282200		286800
	<b>Mallappally Block</b>							
31	Pandalam							
32	Pandalam Thekkkara					20000		
33	Thumpamon					20000		
	<b>Pandalam Block</b>							
34	Kalanjoor							
35	Kodumon							
36	Enadinangalam							
37	Ezhamkulam							
38	Erathu	200000			826981			7500
39	Kadampnad							
40	Pallickal							
	<b>Parakode Block</b>	200000			826981			7500
41	Kadapra							
42	Kuttoor				242581			
43	Nedumpram							
44	Niranam				263721			72000
45	Peringara							
	<b>Pulikeechu Block</b>				506302			72000
46	Chittar				440000			
47	Naranamoozhy				135469			
48	Ranni							
49	Ranni-Angady				112536			
50	Ranni-Pazhavangady							
51	Ranni-Peruniad							
52	Seethathode				254000			
53	Vadaserikara							
54	Vechoochira				320000			
	<b>Ranni Block</b>				1262005			

TABLE 25 (Contd...)

1996-97

**B.Blocks**

Sl. No.	Name of Blocks	RDP	NREP	RLEGP	JRY	TRYSEM	KUDIRJYOT HI	WELL SCHEMS
1	2	3	4	5	6	7	8	9
1	Elanthur						20	
2	Koipuram	540000			203925	22509		14050
3	Konni							
4	Kulanada							
5	Mallappally		1672320	1432000	134436	282200		286800
6	Pandalam					20000		
7	Parakode	200000			826981			7500
8	Pulikeezhu				506302			72000
9	Ranni				1262005			
	<b>Total (Rural)</b>	740000	1672320	1432000	2933649	324709	20	380350

1996-97

**C - Municipalities/Corporation**

Sl. No.	Name of Municipalities/Corporations	RDP	NREP	RLEGP	JRY	TRYSEM	KUDIRJYOT HI	WELL SCHEMS
1	2	3	4	5	6	7	8	9
1	Adoor							
2	Pathanamthitta							
3	Thiruvalla	290000			258597			
	<b>Total (Urban)</b>	290000			258597			
	<b>Total (Rural)</b>	740000	1672320	1432000	2933649	324709	20	380350
	<b>District</b>	1030000	1672320	1432000	3192246	324709	20	380350

**Table No 26- FAMILIES BELOW POVERTY LINE**

Sl.No.	Name of Block/ Municipality/ Corporation	No of Panchayat	Area in sq Kms	No. of house holds	No. of families			Total
					S.C	S.T	Others	
<b>1</b>	<b>2</b>	<b>3</b>	<b>4</b>	<b>5</b>	<b>6</b>	<b>7</b>	<b>8</b>	
	Elanthur	Chenneerkara	19.58	1786	643	7	1143	1786
		Cherukole	15.2					
		Elanthur	15.09	3363	522		908	1430
		Kozhenchery	8.00		239		429	668
		Mallapuzhasery	12.45	3394	366		290	656
		Naranganam	20.42		430	21	791	1242
		Omallur	14.54	1028	485		543	1028
		Ayroor	<b>105.28</b>	<b>9571</b>	<b>2685</b>	<b>21</b>	<b>4104</b>	<b>6810</b>
	Koipuram		26.5	1313	98		1215	1313
		Eraviperoor	18.64	7626	548	19	707	1274
		Ezhumthoor	22.20	5082	145	5	1645	1795
		Koipuram	22.26	1881	432	5	1444	1881
		Puramatton	14.07	4312	1118	181	937	2236
		Thottappuzhasery	14.46	1102	104		998	1102
			<b>118.13</b>	<b>21316</b>	<b>2445</b>	<b>210</b>	<b>6946</b>	<b>9601</b>
	<b>Konni</b>	Aruvappulam	277.7					
		Konni	41.45					
		Malayalappuzha	27.53					
		Mylapra	10.38					
		Pramadom	37.1					
		Thannithode	43.5					
		Vallicode	18.37					
			<b>456.03</b>					

Table 26 (Contd.)

1	2	3	4	5	6	7	8
	<b>Kulanada</b>	Aranmula	24.94	2386			2386
		Kulanada	21.5	1915			
		Mezhuvvely	14.44	1144			
	<b>Mallappally</b>	Anicad	<b>60.88</b>	<b>5445</b>			<b>2386</b>
		Kallooppara	18.83		327	7	1239
		Kaviyoor	17.60	1074			
		Kottanad	12.67	856	277		579
		Kottangal	23.09	4373	4373	1085	391
		Kunnamthanam	23.89	4295	244		1281
		Mallappally	15.57				2064
			12.42		394	12	1216
	<b>Pandalam</b>		<b>124.07</b>	<b>10598</b>	<b>5615</b>	<b>1104</b>	<b>4706</b>
		Pandalam	28.42				
		Pandalam Thekkokara	19.39				
		Thumpamon	7.84				
	<b>Parakode</b>		<b>55.65</b>				
		Kalanjoor	66.01				
		Kodumon	36.36	1837	710	4	1123
		Enadimangalam	30.77	2257	821		1436
		Ezhamkulam	30.55				
		Erathu	21.74				
		Kadampnad	23.5	6956			
		Pallickal	45.43	2605	754	1	1850
			<b>254.36</b>	<b>13655</b>	<b>2285</b>	<b>5</b>	<b>4409</b>
							<b>6699</b>

Table 26 (Contd.)

1	2	3	4	5	6	7	8
	<b>Pulikeezhu</b>	Kadapra	14.74	1787	511		1276
		Kuttoor	12.16	1236	195	3	1038
		Nedumpran	8.49	1184	188	4	992
		Niranam	13.17	1249	320	2	927
		Peringara	20.1				
			<b>68.66</b>	<b>5456</b>	<b>1214</b>	<b>9</b>	<b>4233</b>
		Chittar	25.9	4822	847		1592
	<b>Ranni</b>	Naranamoozhy	33.61	1478	216	354	908
		Ranni	15.64				
		Ranni-Angady	30.72	4052	52		816
		Ranni-Pazhavangady	53.38				
		Ranni-Perunad	82.05	1888	503		1385
		Seethathode	651.94	4911			1064
		Vadaserikara	59.59				
		Vechoochira	51.80	5513	340	86	1078
			<b>1004.67</b>	<b>22664</b>	<b>1958</b>	<b>440</b>	<b>6843</b>
	<b>Total (Rural)</b>		<b>2247.73</b>	<b>88705</b>	<b>16202</b>	<b>1789</b>	<b>31241</b>
		Adoor (M)	20.42	1530	1015	2	513
		Pathanamthitta (M)	23.55	8014			
		Thiruvalla (M)	27.40				
	<b>Total (Urban)</b>		<b>71.37</b>	<b>9544</b>	<b>1015</b>	<b>2</b>	<b>513</b>
	<b>District</b>		<b>2319.10</b>	<b>98249</b>	<b>17217</b>	<b>1791</b>	<b>31754</b>
							<b>56265</b>



Table No 27 - BASIC DETAILS OF PANCHAYATS/MUNICIPALITIES/CORPORATIONS AS ON 01.07.2000

Sl. No.	Name of Block/Municipality/Corporation	Name of panchayat*	Total No. of wards	No. of Wards reserved for			Proposed category of Chairman (S.C/S.T/Women/General)	Grade of Panchayat	Area (in sq. Kms)	No. of Structures	Taluk	Remarks
				S.C	S.T	Women						
1	2	3	4	5	6	7	8	9	10	11	12	13
1		Chenneerkara	11	2		4	General	I	19.58	6089	Kozhenchery	
2		Cherukole	10	1		3	General	I	15.20	3872	Ranni	
3		Elanthur	10	1		4	General	I	15.09	4874	Kozhenchery	
4		Kozhenchery	10	1		4	General	Sp.Gr.	8.00	5237	Kozhenchery	
5		Mallapuzhasseery	10	2		4	General	II	12.45	3691	Kozhenchery	
6		Naranganam	10	1		4	Woman	I	20.42	4965	Kozhenchery	
7	Omallur	10	1		4	General	Sp.Gr.	14.54	5415	Kozhenchery		
8	Elanthur		71	9		27			105.28	34143		
8		Ayroor	13	1		5	General	Sp.Gr.	26.50	6508	Ranni	
9		Eravjperoor	13	2		5	General	Sp.Gr.	18.64	7226	Thiruvalla	
10		Ezhumthoor	11	1		3	General	I	22.20	5682	Mallappally	
11		Koipuram	14	2		5	General	Sp.Gr.	22.23	7169	Thiruvalla	
12		Puramattom	10	1		3	General	I	14.07	4403	Mallappally	
13		Thottappuzhasery	10	1		4	General	I	14.46	4764	Thiruvalla	
14		Aruvappulam	12	1		4	Woman	I	118.10	35752		
15		Konni	15	1		5	General	Sp.Gr.	277.70	6450	Kozhenchery	
16		Malayalappuzha	11	1		4	General	II	41.45	7003	Kozhenchery	
17	Konni	Mylapra	10	1		4	Woman	I	27.53	6117	Kozhenchery	
18		Pramadom	15	2		1	General	I	10.38	3134	Kozhenchery	
19		Thannithode	10	1		4	SC(W)	II	37.10	11033	Kozhenchery	
20		Vallicode	11	1		4	General	I	43.50	4617	Kozhenchery	
				84	8		26		18.37	8795	Kozhenchery	
								456.03	47149			

Table 27 (Contd.)

1	2	3	4	5	6	7	8	9	10	11	12	13
21	<b>Kulanada</b>	Aranmula	15	4		5	General	Sp.Gr.	24.94	9602	Kozhenchery	
22		Kulanada	13	3	1	5	General	Sp.Gr.	21.50	7644	Kozhenchery	
23		Mezhuvvely	10	2		4	SC(W)	I	14.44	4821	Kozhenchery	
24	<b>Mallappally</b>	Anicad	38	9	1	14	General	I	60.88	22067	Mallappally	
25		Kallooppara	10	1		4	General	I	18.83	4142	Mallappally	
26		Kaviyoor	11	1		4	General	I	17.60	4928	Mallappally	
27		Kottanad	10	1		4	General	I	12.67	4941	Thiruvalla	
28		Kottangal	10	1		4	General	II	23.09	4743	Mallappally	
29		Kunnanthanam	10	1		4	General	I	23.89	4696	Mallappally	
30		Mallappally	11	2		3	General	I	17.09	4981	Mallappally	
31		Pandalam	11	1		3	Woman	Sp.Gr.	12.42	5850	Mallappally	
32		Pandalam Thekkekara	73	8		26	General	Sp.Gr.	125.59	34281	Kozhenchery	
33		Thumpamon	19	4		5	General	I	28.42	12899	Kozhenchery	
34	<b>Parakode</b>	Kalanjoor	10	2		3	General	I	19.39	5671	Kozhenchery	
35		Kodumon	10	2		3	Woman	I	7.84	2487	Kozhenchery	
36		Enadimangalam	39	8		11	General	I	55.65	21057	Adoor	
37		Ezhamkulam	16	2		6	Woman	Sp.Gr.	66.01	10479	Adoor	
38		Erathu	14	3		5	General	Sp.Gr.	36.36	8884	Adoor	
39		Kadampanad	12	3		4	SC(W)	I	30.77	7242	Adoor	
40		Pallickal	16	2		6	Woman	Sp.Gr.	30.55	9889	Adoor	
41		Kadapra	13	2		5	SC	I	21.74	7518	Adoor	
42		Kuttiyoor	13	2		4	General	Sp.Gr.	23.95	7563	Adoor	
43		Nedumpram	19	2		6	General	I	45.43	12828	Adoor	
44	Niranam	103	16		36	General	Sp.Gr.	254.81	64403	Thiruvalla		
45	Peringara	10	1		4	General	Sp.Gr.	14.74	7136	Thiruvalla		
		11	2		3	General	A.gr.	12.16	5270	Thiruvalla		
		10	1		4	Woman	I	8.49	3835	Thiruvalla		
		10	1		4	General	I	13.17	3800	Thiruvalla		
		12	1		4	General	Sp.Gr.	20.10	6094	Thiruvalla		
		53	6		19	General	Sp.Gr.	68.66	26135	Thiruvalla		
							category of candidates					
							Subtotal					

Table 27 (Contd.)

1	2	3	4	5	6	7	8	9	10	11	12	13	
46	<b>Ranni</b>	Chittar	10	1	1	4	SC	I	25.90	6259	Ranni		
47		Naranamoozhy	10	1	1	3	Woman	I	33.61	4603	Ranni		
48		Ranni	10	1	1	4	General	I	15.64	5251	Ranni		
49		Ranni-Angady	10	1	1	4	Woman	Sp.Gr.	30.72	4860	Ranni		
50		Ranni-Pazhavangady	13	1	1	5	General	Sp.Gr.	53.35	7921	Ranni		
51		Ranni-Perumad	12	1	1	3	General	Sp.Gr.	82.05	6936	Ranni		
52		Seethathode	11	1	1	4	General	I	651.94	7128	Ranni		
53		Vadaserikara	12	1	1	4	General	Sp.Gr.	59.59	1834	Ranni		
54		Vechoochira	12	1	1	4	General	I	51.80	6026	Ranni		
				100	9	3	35			1004.60	50818		

Note: \* For Municipality & Corporation M/C

Sl. No.	Name of Block/Municipality/Corporation	Name of panchayat*	Total No. of wards	No. of Wards reserved for		Proposed category of Chairman (S.C/S.T/Women/General)	Grade of Panchayat	Area (in sq. Kms)	No. of Structures	Taluk	Remarks	
				S.C	S.T Women							
1	2	3	4	5	6	7	8	9	10	11	12	13
55		Adoor (M)	22	3	7	7	SC	III	20.42	9145	Adoor	
56		Pathanamthitta (M)	26	3	9	9	W		23.55	13047	Kozhanchery	
57		Thiruvalla (M)	33	3	11	11	G		27.50	17491	Thiruvalla	
	<b>Total (Urban)</b>		81	9	27	27			71.47	39683		
	<b>Total (Rural)</b>		632	81	4	219			2249.60	335805		
	<b>District</b>		713	90	4	246			2321.07	375488		

**Table No 28 - PLAN PROPOSALS, EXPENDITURE & BENEFICIARIES UNDER JANAKEEYASUTHRANAM**

Sectors	Plan proposals				Total	No. of Beneficiaries	Expenditure
	Plan Funds	Own Funds	Beneficiary portion	Bank Loan			
1	2	3	4	5	6	7	8
Agriculture & Allied	68720761	8090611	22874483	267092	99952947	47578	83017791
Industry	16282316	11219532	1551896	210409	29264153	368	22186380
Services	111327901	172562995	10778986	235635	141598817	9792	90799312
Total	196330978	191873138	35205365	713136	270815917	57738	196003483
SCP	58248661	1136792	1090519		60475972	8326	43637656
T.S.P	21461805	1121238			22583043	818	5970889
Infra structure sector	5612954	17793202	2810739	3804844	30021739	3573	62984206
<b>Total</b>	<b>85323420</b>	<b>20051232</b>	<b>3901258</b>	<b>3804844</b>	<b>113080754</b>	<b>12717</b>	<b>112592751</b>

1996-97 (Contd.)

Table No 29 - MISCELLANEOUS  
A - Panchayats

Sl. No.	Name of Panchayat	Nurseries	Sericulture	Fish farming	Poultry farm (for meat)	Poultry farm (for egg)	Cattle farm	Vegetable farm	Parks, Tourist centers	Stadium	Gymnasium/Health club	Public comfort station	Laboratories	Police station	Fire station
1	2	3	4	5	6	7	8	9	10	11	12	13	14	15	16
1	Chenneerkara									1					
2	Cherukole									1					
3	Elanthur									1	1	1		1	
4	Kozhenchery			1											
5	Mallapuzhassery	3		1	5					1					
6	Naranganam			1	4					4	1	1		1	
7	Omallur	3		2	9								2		
	<b>Elanthur Block</b>	3		1	2					1			5		
8	Ayroor	3		1	2	4									
9	Eraviperoor	4													
10	Ezhumthoor				1		3			1	1			1	
11	Koipuram	2													
12	Puramatton												2	1	
13	Thottappuzhasery			1	3	4	3			2	2		9		
	<b>Koipuram Block</b>	9													
14	Aruvappulam													1	
15	Konni			1											
16	Malayalappuzha	1		2											
17	Mylapra														
18	Pramadom	3												1	
19	Thannithode	2			1			2							
20	Vallicode	6		3	1									2	
	<b>Konni Block</b>	6													

Table 29 (Contd)

1	2	3	4	5	6	7	8	9	10	11	12	13	14	15	16
21	Aranmula							1							
22	Kulanada	6			7								2	1	
23	Mezhuvely	3			9							1	1		
24	<b>Kulanada Block</b>	9			16			1				1	3	1	
25	Auicad								1	1					
26	Kallooppara			1	1	1			1	1	1				
27	Kaviyoor	1												1	
28	Kottanad														
29	Kottangal														
30	Kunnamthanam														
31	Mallappally												1		
32	<b>Mallappally Block</b>	1		1	1	1			1	3	1		1	1	
33	Pandalam	12			11				1	1	2	1	6	1	
34	Pandalam Thekkkara	2		1	6			2	1	1		1			
35	Thumpamon	1		1	8					1		1			
36	<b>Pandalam Block</b>	15		2	25			2	1	1	2	3	6	1	
37	Kalajjoor					4				1					
38	Kodumon			1	6	1				1		1	3	1	
39	Enadimangalam	2	1		4					2		1			
40	Ezhamkulam	2			5					1			3		
41	Erathu	1			3	1									
42	Kadampanad	4			4							2			
43	Pallickal	2			4	1			1						
44	<b>Parakode Block</b>	11	1	1	26	7			1	4		4	6	2	
45	Kadapra														
46	Kuttoor														
47	Nedumpram							1		1					
48	Niranam														
49	Peringara							1		1					
50	<b>Pulikeezhu Block</b>														

Table 29 (Contd)

1	2	3	4	5	6	7	8	9	10	11	12	13	14	15	16
46	Chittar	1					1			1			2	1	
47	Naranamoozhly	2			8				1		1		6	1	
48	Ranni	4			15	5	3	5		1		1	20	1	1
49	Ranni-Angady	20				2									
50	Ranni-Pazhavangady	2							2	1			3	2	
51	Ranni-Perunad	3								1					
52	Seethathode	4			2								3	1	
53	Vadaserikara	3			25	7	4	5	4	4	1	3	36	7	1
54	Vechoochira	39													
	<b>Ranni Block</b>														

Sl. No.	Name of Panchayat	Handicraft centers	Music/Dance	Schools	Fashion designing	Flats/appartments	Markets	Cremation centre	Street light	Industrial training centre	Employment training centre	Ware houses	Ferry	Boat jetty	Bus station	Railway Station	Tourist home, Rest houses
1		17	18	19	20	21	22	23	24	25	26	27	28	29	30	31	
1	Chenneerkara				2	2		498									
2	Cherukole					2		118	1								
3	Elanthur					1		1153	1				1				
4	Kozhanchery					1											
5	Mallapuzhassery					2		960				1					
6	Naranganam					1		397	1								
7	Omaller					9		3126	3			1		1			
	<b>Elanthur Block</b>							613				1					
8	Ayroor					2	1	1133					3				
9	Eraviperoor					2											
10	Ezhumittoor					3		1384					1				
11	Koipuram					1											
12	Puramatton																
13	Thottappuzhassery							80					2				
	<b>Koipuram Block</b>							3210					9				

Table 29 (Contd)

1	2	17	18	19	20	21	22	23	24	25	26	27	28	29	30	31
14	Aruvappulam													1		
15	Konni					1										
16	Malayalappuzha					1		560								
17	Mylapra					2		298	1							
18	Pramadom					3		582	1							
19	Thannithode					1		965								
20	Vallicode					3		615								
21	<b>Konni Block</b>					11		3020	2					1		
22	Aranmula	1				3										1
23	Kulanada					1			1							1
24	Mezhuvely					1			1							
25	<b>Kulanada Block</b>	1				5			1							2
26	Anicad					1		5				2				
27	Kalloppara					1			1							
28	Kaviyoor					1	1	400	1							
29	Kottanad					1										
30	Kottangal					2								1		
31	Kunnamthanam					2										
32	Mallappally					1		35	1			4		2		
33	<b>Mallappally Block</b>					8	1	440	2			6		3		
34	Pandalam					2		1295	2			2		1		
35	Pandalam Thekkera	1				4		95	1							
36	Thumpamon					1		244								
37	<b>Pandalam Block</b>	1				7		1634	3			2		1		
38	Kalanjoor	1				3		949								
39	Kodumon					4		615								
40	Enadimangalam					1		473								
41	Ezhamkulam					1		1481	1							1
42	Erathu					2			2							
43	Kadampnad					5		1392								
44	Pallickal					6		546								
45	<b>Parakode Block</b>	1	2	2		22		5456	3							1



Table 29 (Contd)

	1	2	17	18	19	20	21	22	23	24	25	26	27	28	29	30	31
41	Kadapra		1				1	1	464	1	1		7	1			
42	Kuttoor		1				1	1	198				1				
43	Nedumpram	2							213				4				
44	Niranam								1200					2			
45	Peringara	2	2				2	2	2075	1	1		16	3			
	<b>Pulikeezhu Block</b>								272	1			1				
46	Chittar		2				2		270						1		
47	Naranamnoozhy		1				1								1		
48	Ranni		1				1										
49	Ranni-Angady		1				1		200								
50	Ranni-Pazhavangady		1				1	1		5			1		1		2
51	Ranni-Perunad		2				2		354		4						3
52	Seethathode		2	1			2	1	193	1			1				1
53	Vadaserikara		1				1		565								
54	Vechoochira		1				1	1	130						1		
	<b>Ranni Block</b>		1	1			12	3	1984	7	4		3		3		6

Table 29 (Contd)

## B - Blocks

Sl. No.	Name of Blocks	Nurses	Seniculture	Fish farming	Poultry farm (for meat)	Poultry farm (for egg)	Cattle farm	Vegetable farm	Parks, Tourist centers	Stadium	Gymnasium/Health club	Public comfort station	Laboratories	Police station	Fire station
1	2	3	4	5	6	7	8	9	10	11	12	13	14	15	16
1	Elanthur	3	2	9						4	1	1		1	
2	Koipuram	9		1	3	4	3			2	2		9	1	
3	Konni	6		3	1			2						2	
4	Kulanada	9			16			1				1	3	1	
5	Mlappally	1		1	1	1		1	1	3	1		1	1	
6	Pandalam	15		2	25	2		2	1	1	2	3	6	1	
7	Parakode	11	1	1	26	7		1	1	4	4	4	6	2	
8	Pulikeezhu				1	1	4	5	4	1	1	3	36	7	1
9	Ranni	39			25	7	7	11	7	19	7	12	61	16	1
	<b>Total (Rural)</b>	<b>93</b>	<b>3</b>	<b>17</b>	<b>97</b>	<b>20</b>	<b>7</b>	<b>11</b>	<b>7</b>	<b>19</b>	<b>7</b>	<b>12</b>	<b>61</b>	<b>16</b>	<b>1</b>

Sl. No.	Name of Blocks	Handicraft centers	Music/Dance	Fashion designing	Flats/apartments	Markets	Cremation center	Street light	Industrial training center	Employment training center	Ware houses	Ferry	Boat jetty	Bus station	Railway Station	Tourist home, Rest houses
1	2	17	18	19	20	21	22	23	24	25	26	27	28	29	30	31
1	Elanthur					9	1	3126	3		1	1		1		
2	Koipuram		2	1		8	1	3210	1			9				
3	Konni					11		3020	2					1		
4	Kulanada	1				5			1							2
5	Mlappally					8	1	440	2			6		3		
6	Pandalam	1		2		7		1634	3			2		1		
7	Parakode	1	2	2		22		5456	3							1
8	Pulikeezhu	2				2	2	2075	1	1		16	3			6
9	Ranni	1	1			12	3	1984	7	4		3		3		9
	<b>Total (Rural)</b>	<b>6</b>	<b>5</b>	<b>5</b>	<b>84</b>	<b>7</b>	<b>20945</b>	<b>22</b>	<b>6</b>	<b>1</b>	<b>37</b>	<b>3</b>	<b>9</b>	<b>9</b>	<b>16</b>	<b>1</b>

Table 29 (Contd)

C - Municipalities

Sl. No.	Name of Municipalities/ Corporations	Nurseries	Sericulture	Fish farming	Poultry farm (for meat)	Poultry farm (for egg)	Cattle farm	Vegetable farm	Parks, Tourist centers	Stadium	Gymnasium/ Health club	Public comfort station	Laboratories	Police station	Fire station
1	2	3	4	5	6	7	8	9	10	11	12	13	14	15	16
1	Adoor	6	2	3	5	6	1	12	2		3	1	2	1	1
2	Pathanamthitta								1	1	1	2	7	1	1
3	Thiruvalla	3			5		6	2	1	1		2	1	1	1
	<b>Total (Urban)</b>	<b>9</b>	<b>2</b>	<b>3</b>	<b>10</b>	<b>6</b>	<b>7</b>	<b>14</b>	<b>4</b>	<b>2</b>	<b>4</b>	<b>5</b>	<b>10</b>	<b>3</b>	<b>3</b>
	<b>Total (Rural)</b>	<b>93</b>	<b>3</b>	<b>17</b>	<b>97</b>	<b>20</b>	<b>7</b>	<b>11</b>	<b>7</b>	<b>19</b>	<b>7</b>	<b>12</b>	<b>61</b>	<b>16</b>	<b>1</b>
	<b>District</b>	<b>102</b>	<b>5</b>	<b>20</b>	<b>107</b>	<b>26</b>	<b>14</b>	<b>25</b>	<b>11</b>	<b>21</b>	<b>11</b>	<b>17</b>	<b>71</b>	<b>19</b>	<b>4</b>

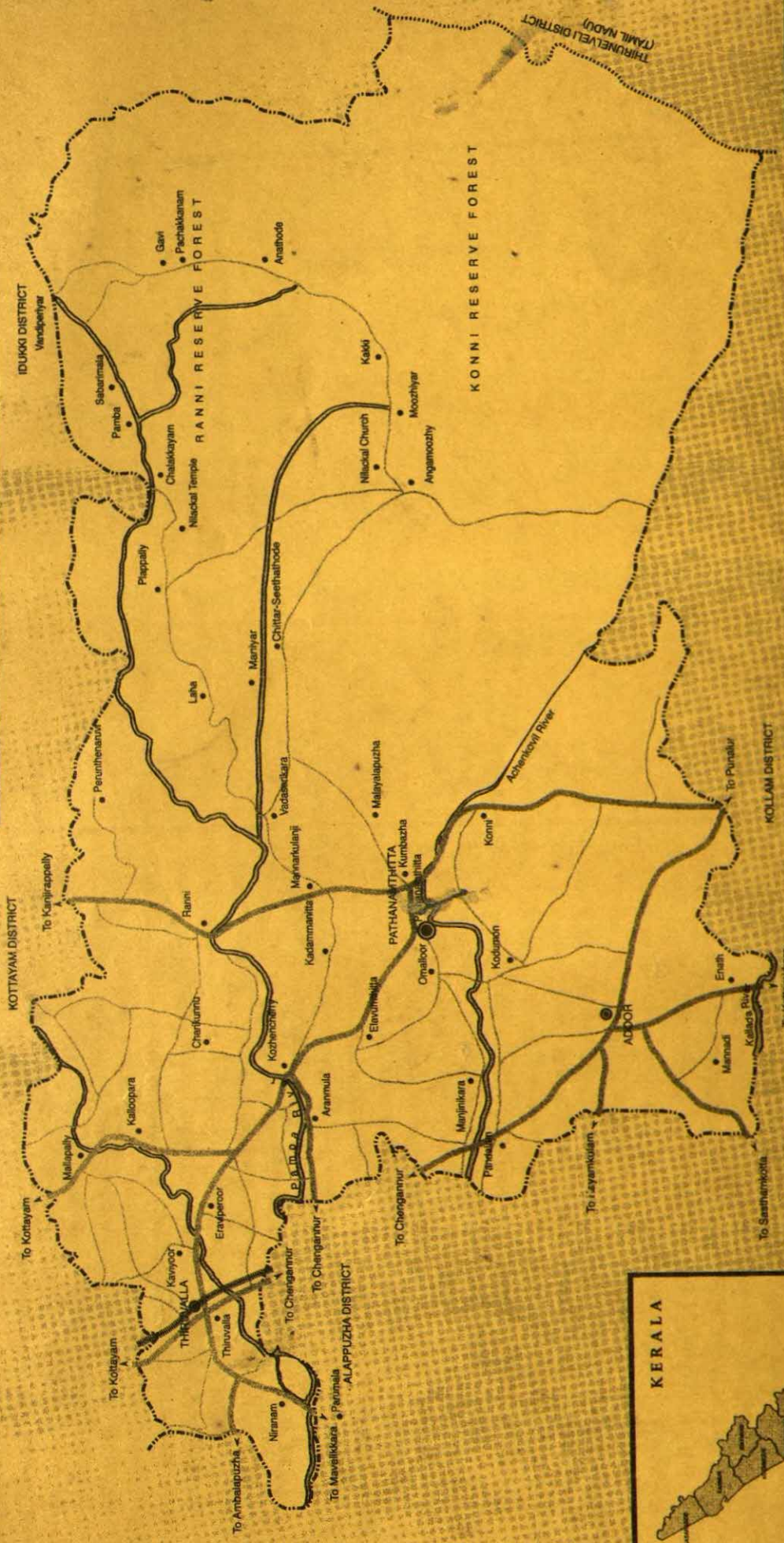
Sl. No.	Name of Municipalities/ Corporations	Handicraft centers	Music/Dance Schools	Fashion designing	Flats/apart- ments	Markets	Cremation center	Street light	Industrial training center	Employment training center	Ware houses	Ferry	Boat jetty	Bus station	Railway Station	Tourist home, Rest houses
1	2	17	18	19	20	21	22	23	24	25	26	27	28	29	30	31
1	Adoor	4	3	3	8	3	1	1486	1	2	3			2		1
2	Pathanamthitta		2			2	7	1408		2				2	1	1
3	Thiruvalla	1	2		4	3	1	4893	3		1	2		2	1	1
	<b>Total (Urban)</b>	<b>5</b>	<b>7</b>	<b>3</b>	<b>12</b>	<b>8</b>	<b>9</b>	<b>7787</b>	<b>4</b>	<b>4</b>	<b>4</b>	<b>2</b>		<b>6</b>	<b>1</b>	<b>3</b>
	<b>Total (Rural)</b>	<b>6</b>	<b>5</b>	<b>5</b>		<b>84</b>	<b>7</b>	<b>20945</b>	<b>22</b>	<b>6</b>	<b>1</b>	<b>37</b>	<b>3</b>	<b>9</b>	<b>1</b>	<b>9</b>
	<b>District</b>	<b>11</b>	<b>12</b>	<b>8</b>	<b>12</b>	<b>92</b>	<b>16</b>	<b>28732</b>	<b>26</b>	<b>10</b>	<b>5</b>	<b>39</b>	<b>3</b>	<b>15</b>	<b>1</b>	<b>12</b>



578

# TOURIST MAP OF PATHANAMTHITTA DISTRICT

Not to Scale



No. of Taluks	5
No. of Municipalities	3
No. of Blocks	9
No. of Panchayaths	54
No. of Villages	68

**Kochu Pampa (KSEB)**  
**Vadasserikara (B)**

**DISTRICT AT A GLANCE**

Area : 2731 sq. km  
 Population : 11,88,332  
 (1991 Census)

No. of Revenue Divisions : 2

**GOVERNMENT REST HOUSES**

Konni (Forest)  
 Pathanamthitta (PWD)  
 Kulanada (PWD)  
 Aranmula (PWD)  
 Kozhencherry (PWD)  
 Thiruvalla (PWD)  
 Sathram Thiruvalla (OTPC)  
 Seethathodu (KSEB)  
 Moozhayar (KSEB)

**LEGEND**

State Boundary  
 District Boundary  
 District Headquarters  
 Municipal Towns  
 Major Roads  
 Minor Roads  
 Railway Line  
 Rivers and Streams

