

13-932

Sl no.
648



GOVERNMENT OF KERALA

**PANCHAYAT LEVEL
STATISTICS**

ERNAKULAM

**DEPARTMENT OF
ECONOMICS AND STATISTICS
THIRUVANANTHAPURAM
1995**




(Govt. of Kerala)

PANCHAYAT LEVEL STATISTICS

ERNAKULAM

DEPARTMENT OF
ECONOMICS AND STATISTICS
THIRUVANANTHAPURAM
1995



CONTENTS

Page No.

I.	Demographic particulars - 1991	1-14
II.	Sex wise population - 1991	15-21
III.	Workers and work participation rate - 1991	22-29
IV.	Industrial classification of main workers - 1991	30-49
V.	Number and area of individual operational holdings 1990-91	50
VI.	Area under important crops	51
VII.	Live stock census - 1987	52-59
VIII.	Industry	60
IX.	Large, medium and small scale industries 1994	61
X.	Details of SSI units 1994	62-68
XI.	Industry wise classification of SSI units 1994	69-75
XII.	Details of handloom societies - 1994	76
XIII.	Transport And Communications - 1994	77-78
(1)	Transport	77
(2)	Communications	78
XIV.	Banks and co-operative societies 1994	79-85
XV.	Electricity connections - 1994	86
XVI.	Particulars of Housing	87
XVII.	Public Distribution system - 1994	88
XVIII.	Number of schools and students - 1993	89-90
XIX.	Medical institutions	91-94
XX.	Social and Cultural Institutions - 1994	95-104
XXI.	Scheduled Caste/Scheduled Tribe colonies - 1994	105
XXII.	Drinking water facilities - 1994	106
XXIII.	Source wise income and expenditure 1993-94	107-117
XXIV.	Beneficiaries under TRYSEM and IRDP - 1994	118
XXV.	Miscellaneous-No of regisitered motor vehicles	119

PREFACE

Considering the demand for statistical information for decentralised planning, the State Planning Board and the Department of Economics and Statistics have designed many schemes to collect and publish data at panchayat and nagarapalika level. The most important scheme is a Socio Economic Census, under which a wealth of information regarding the socio economic conditions of all households of Kerala numbering about 60 lakhs will be collected. The scheme for the collection of Agricultural Statistics in the state is also redesigned to generate data at panchayat and municipality level. The results of these exercises will be available only after one year.

Meanwhile the Government of Kerala conducted the panchayat and municipal elections and the newly elected local committees assumed power. To enable the newly elected functionaries to study the local resources and to start planning process backed by statistical information it was decided to document the available data from various sources in a single publication at district level. The report for Ernakulam district is the third in the series.

This report was prepared by the staff of the district office, Economics and Statistics Ernakulam under the guidance of Shri.B.Mohana Kumaran Nair, Deputy director.

I hereby acknowledge the valuable services of Shri M.Madhavan Nampoothiry, Assistant Director and Smt.S.Leelamony, Research Officer and staff in the publication division of the Directorate for finalising the tables.

It is hoped that this publication would be of considerable use to the planners at panchayat/ municipality, block and district levels and others interested in decentralised planning.

Thiruvananthapuram

Dr.M.Kuttappan
Director

DISTRICT AT A GLANCE

Item	Unit	Year of reference		
Area	Sq.Km	1991	2407	
Taluks	No	1991	7	
Villages	No	1991	122	
Blocks	No	1991	15	
Panchayat	No	1995	86	
Municipalities	No	1995	8	
Corporation	No	1995	1	
Households	000's	1991	556	
Population	Total	Lakhs	1991	28.18
	Male	"	"	14.09
	Female	"	"	14.09
Density of population	per sq.km	1991	1171	
Sex-ratio	per 1000 males	1991	1000	
S.C population	000's	1991	241.75	
S.T population	"	"	4.94	
Literacy rate General		%	1991	92.35
	SC	"	"	82.37
	ST	"	"	76.96
Main workers	000's	1991	873.63	
Marginal workers	"	"	68.74	
Work participation rate	"	"	33.44	
Individual operational holdings	lakhs	1990-91	5.1	
SSI Units	No	1994	2442	
Schools	No	1993	950	
Medical Institutions-Allopathy		"	1994	673
	Ayurveda	"	1994	495
	Homoeopathy	"	1994	485



About the district

- a) **Formation:** In 1958 Ernakulam district was formed by carving the regions from Thrissur and Kottayam districts. The district comprises the area of the Earstwhile Travancore, Cochin and Malabar states. Cochin, Kanayanur, Paravur, Aluva, Kunnathunad, Muvattupuzha and Kothamangalam are the 7 taluks of this district.
- b) **Location:** The district is bounded by 30 Kms. coastal belt of Arabian sea on the west, Kottayam and Alappuzha districts on the south, Idukki on the east and Thrissur on the north. It is accounted to 38 kms. north south and 48 kms east west between the latitude. 9° 42' 38" to 10° 18' 00" north and longitude. 76° 12' 00" to 76° 46' 00" east.
- c) **Area:** The area of the district accounts to 6.19% of the total area of the state with 2407 Km²
- d) **Topography :** According to physiographic conditions the district can be divided into 3 natural divisions such as the High land the middle land and the low land. The low land space division includes the entire Paravur and Cochin taluks and western part of Kanayanur taluk. The eastern portion of the Kanayanur taluk Aluva, Muvattupuzha and Kothamangalam come under the mid land region. The major part of the Kannathunad taluk is in the mid land region and the remaining portion is in the high land region. The distribution of area according to natural region is given below.

Sl.No	Taluks	Area in sq.Km.			Total
		Low land	Mid land	High land	
1.	Aluva	-	326.29	-	326.29
2.	Paravur	191.63	-	-	191.63
3.	Cochi	140.86	-	-	140.86
4.	Kanayanur	245.01	77.71	-	322.72
5.	Kunnathunad	-	465.26	212.43	677.69
6.	Kothamangalam	-	284.94	-	284.94
7.	Muvattupuzha	-	433.52	-	433.52
	Total	577.50	1587.72	212.43	2377.65

- e) **Climate and Rainfall :** A tropical humid climate with almost uniform temperature through out the year, is experienced in the district. The total annual rainfall per year is more or less same as the total average rainfall per year in the state.

- f) Rivers : The most important rivers in the district are Periyar and Muvattupuzha. The Periyar is the longest river in the district, stretched over with a length of 229 Kms. The river plays a prominent role in the development of the Agricultural, Industrial and Commercial sector of the district. Another important river of the district is Muvattupuzha which is formed by the union of three rivers such as Kaliyar, Thodupuzhayar and Kothamangalayar. The rivers possess a length of 121 Kms.
- g) Backwaters: The district is blessed with an attractive net work of canals and backwaters such as Vembanad and Kodungallur kayals stretch along the western and north eastern coast of the district and many streams and rivulets empty themselves to these backwaters. The Vembanad kayal is a large spacious lake with a length of 82 kms and maximum breadth of 40 Kms. extending to an area of 205 Km².
- h) Forest: The forest area now available in the district is limited. The Malayattoor high range and the eastern and north eastern tips of the Muvattupuzha and Kothamangalam taluks formed the forest area of the district.
- i) Mineral resources: Clay : Chinaclay noticed at a Manujummel and west of Tekkekara temple, Graphite at Peringala. Nagapuzha, Mommadangu and Koothattukulam areas, Iron ore at Enanelloor and Laterite etc; are the importance mineral resources of the district.
- j) Soil: Laterite soil, sandyloam and alluvial soil are the three types of soil of the district. In Muvattupuzha, kothamangalam, Kunnathunad and the part of Aluva possess laterite soil where as sandy loam at Parur, Cochi and Kanayanur taluks. The alluvial soil is noticed in partss of Aluva and Kunnathunad latuks.
- k) Administrative units : The district is divided into two revenue sub divisions, head quartered in fort cochin and Muvattupuzha for administrative purposes. Fortcochin division comprises of Aluva, Parur, Kochi and Kanayanur taluk. Kunnathunad, Muvattupuzha and Kothamangalam taluks are came under the Muvattupuzha division. The district includes 122 revenue villages and 7 taluks.

For development purposes the district is divided into 15 community development blocks 8 Municipalities, One corporation and eighty six Panchayats.

- l) Important places of Tourism: The most important centres of tourist attractions in the district are Dutch palace in Mattancherry, Gundur Island, Fort cochin, Bolghatty Island, Willington Island, Siva Temple, Parikshath Thamburam Museum, Museum of Kerala History, Hill palace Museum, Chottanikkara temple, Pallipuram fort, Kanjiramattom mosque, Trikkakara temple, Ambalamugal, Aluva, Cherai Beach, Kalady, Malayattoor, Kallil Temple, Kodanad, Irungole and Boothathankettu.

Table - 1 - Demographic particulars - 1991

A. Blocks

Sl. No.	Name of Blocks	Area (Km ²)	No. of Wards	No. of occupied residential houses	No. of house holds	Total population (including institutional and houseless Population)		Density of population (Population per Km ²)	Sex Ratio (Females per 1000 Males)	Effective Literacy rate			
						Males	Females			Total	Males	Females	Total
1	2	3	4	5	6	7	8	9	10	11	12	13	14
1	Alangad	79.41	-	29360	29401	74850	73950	148800	1874	988	94.98	87.94	91.48
2	Angamali	203.19	85	35278	35287	90448	89212	179660	884	986	93.26	86.33	89.81
3	Edappally	50.97	31	17251	17276	43686	43555	87241	1712	997	95.49	89.50	92.49
4	Koovapady	372.00	51	27154	27245	67017	66079	133096	358	986	93.75	86.17	89.98
5	Kolhamangalam	251.94	79	29954	30067	76176	74972	151148	600	984	93.38	85.79	89.60
6	Mulamthuruthy	118.38	57	25123	25194	60672	61048	121720	1028	1006	96.82	89.59	93.19
7	Moovattupuzha	206.07	-	26665	26749	69687	68496	138183	671	983	94.45	88.66	91.59
8	Palluruthy	33.37	22	10507	10508	28335	29244	57570	1725	1032	96.10	91.16	93.55
9	Pampakuda	213.60	-	27997	28028	67538	66970	134508	630	992	95.35	89.35	93.36

Sources : Census Reports - 1991

Note : - Total area of blocks and municipalities does not tally with that of the district because area of the former is given by Director, survey and L and Records and that of the latter is supplied by Surveyor General of India.

In the case of certain panchayats if small portions happened to be in adjacent district, details of such portions are also included the respective panchayat with major portions.

Sl. No.	Name of Blocks	Area (Km ²)	No. of wards	No. of occupied residential houses	No. of house holds	Total population (including institutional and Houseless Population)		Density of population (Population per Km ²)	Sex Ratio (Females per 1000 Males)	Effective Literacy rate			
						Males	Females			Total	Males	Females	Total
1	2	3	4	5	6	7	8	9	10	11	12	13	14
10	Parakkadavu	101.62	52	25222	25465	62696	64138	126834	1248	1023	93.38	87.52	90.72
11	Paravur	67.63	52	26353	26362	65335	69629	134964	1996	1066	96.44	90.31	93.25
12	Vadavukode	185.95	60	28722	28722	70245	68729	138974	747	978	94.58	87.01	90.83
13	Vazhakulam	131.64	60	33586	33586	89155	87621	176776	1343	983	93.00	84.08	88.57
14	Vypin	87.35	76	35606	35606	92306	96215	188521	2158	1042	96.64	91.16	93.83
15	Vyttila	33.14	22	11438	11438	29460	29678	59138	1784	1007	97.82	91.69	94.73
	Block Total	2131.65		390015	390015	987606	989536	1977142	927	1002	94.83	88.09	91.45
	Municipality/ Corporation Total	245.64		159397	159397	421425	419452	840877	3423	995	96.94	92.05	94.49
	District	2377.29		549412	555800	1409031	1408988	2818019	1170	1000	95.46	89.27	92.35

B. Panchayats

Sl. No.	Name of Panchayat	Grade	Area (Km ²)	No. of wards	No. of occupied residential houses	No. of house holds	Total population (including institutional and Houseless Population)			Density of population (Population per Km ²)	Sex Ratio (Females per 1000 Males)	Effective literacy rate		
							Male	Female	Total			Male	Female	Total
1	2	3	4	5	6	7	8	9	10	11	12	13	14	15
1	Alangad	Special	18.35	12	6038	6071	15873	15997	31870	1739	1008	94.97	87.96	91.55
2	Eloor	"	14.21	10	7557	7560	17953	16502	34455	2425	919	96.37	90.45	93.55
3	Kadungalloor	"	18.06	11	5822	5825	15313	15226	30539	1691	994	93.86	85.24	89.55
4	Karumalloor	"	21.05	11	5573	5573	14718	14704	29422	1398	999	93.17	85.13	89.15
5	Varapuzha	"	7.74	6	4370	4372	10993	11521	22514	2909	1048	96.38	91.50	93.88
	Alangad Block		79.41	50	29360	29401	74850	73950	14880	1874	988	94.98	87.94	91.48

IB Contd....

Sl. No.	Name of Panchayat	Grade	Area (Km ²)	No. of wards	No. of occupied residential houses	No. of house holds	Total population (including institutional and houseless population)			Density of population (Population per Km ²)	Sex Ratio (Females per 1000 Males)	Effective literacy rate		
							Male	Female	Total			Male	Female	Total
1	2	3	4	5	6	7	8	9	10	11	12	13	14	15
1	Ayyampuzha	2nd	43.88	10	3402	3402	8002	7618	15620	356	952	92.80	85.33	89.12
2	Kalady	Special	16.44	10	4891	4902	12564	12143	24707	1503	966	92.63	83.80	88.28
3	Kanjoor	2nd	14.32	9	3756	3814	9710	10002	19712	1377	1030	95.25	89.01	92.06
4	Karukuffy	1st	33.57	11	4723	4736	12231	12629	24860	741	1033	93.11	82.56	90.28
5	Malayattoor-Neeleswaram	1st	34.22	10	4632	4632	11711	11547	23258	680	986	91.82	83.39	87.63
6	Manjapra	1st	21.00	8	2801	2814	7237	7226	14463	689	998	94.88	89.24	92.06
7	Mookannoor	2nd	13.02	8	3368	3373	8766	8381	17147	1317	956	94.38	82.37	90.96
8	Sreemoolanagaram	1st	14.41	10	4063	4164	11380	11015	22395	1554	968	92.24	85.57	88.96
9	Thuravoor	1st	12.13	9	3441	3441	8847	8651	17498	1419	978	93.41	87.25	90.35
	Angamali Block		203.19	85	35077	35278	90448	89212	179660	884	986	93.26	86.33	89.81

1 B Contd.....

Sl. No.	Name of Panchayat	Grade	Area (Km ²)	No. of wards	No. of occupied residential houses	No. of house holds	Total population (including institutional and houseless population)			Density of population (Population per Km ²)	Sex Ratio (Females per 1000 Males)	Effective literacy rate		
							Male	Female	Total			Male	Female	Total
1	2	3	4	5	6	7	8	9	10	11	12	13	14	15
1	Cheranallor	special	10.59	9	4104	4106	10606	10801	21407	2021	1018	97.69	92.49	95.08
2	Kadamkkudy	"	12.92	8	2699	2702	7349	7319	14668	1135	996	98.10	93.69	95.75
3	Thrikkakara	"	27.46	14	10448	10468	25731	25435	51166	1863	988	93.81	87.01	90.41
	Edappally Block		50.97	31	17251	17276	43686	43555	87241	1712	997	95.49	89.50	92.49
1	Asamannoor	1st	21.27	9	3276	3285	8245	8184	16429	772	992	93.72	82.95	88.35
2	Koovapady	Special	43.98	15	9863	9920	25417	25024	50441	1147	984	93.57	86.54	90.08
3	Mudakuzha	1st	21.97	8	3287	3289	7727	7619	15346	698	986	93.36	84.94	89.17
4	Rayamangalam	Special	36.77	9	6272	6283	15250	15009	30259	823	984	94.97	87.77	91.39
5	Vengoor	Special	48.01	10	4456	4468	10378	10243	20621	83	987	93.48	85.60	89.56
	Koovappady Block		372.00	51	27154	27245	67017	66079	96	358	986	93.75	86.17	89.98

I B Contd...

Sl. No.	Name of Panchayat	Grade	Area (Km ²)	No. of wards	No. of occupied residential houses	No. of house holds	Total population (including institutional and houseless population)			Density of population (Population per Km ²)	Sex Ratio (Females per 1000 Males)	Effective literacy rate		
							Male	Female	Total			Male	Female	Total
1	2	3	4	5	6	7	8	9	10	11	12	13	14	15
1	Kavalangad	1st	59.91	11	5486	5512	13972	13458	27430	457	963	94.05	87.44	90.79
2	Keerampara	2nd	28.74	8	2633	2641	6472	6433	12905	449	993	92.35	83.90	88.13
3	Kollappady	1st	31.94	8	3186	3206	7684	7677	15361	480	999	91.99	81.88	86.94
4	Nellikuzhy	1st	27.62	11	5704	5728	14932	14661	29593	1071	981	90.96	82.22	86.61
5	Paingottur	1st	23.50	9	2934	2945	7341	7302	14643	623	994	95.91	92.98	94.09
6	Pallamangalam	1st	15.82	8	2078	2081	5758	5760	11518	728	1000	92.98	83.52	88.23
7	Pindimana	1st	25.77	8	3044	3058	7513	7438	14951	580	990	93.59	85.99	89.79
8	Pothanikad	1st	17.14	8	1935	1937	4799	4663	9462	552	971	96.85	90.74	93.84
9	Varapetty	1st	21.50	8	2954	2959	7705	7580	15285	711	983	94.54	87.44	91.01
	Kothamangalam Block		251.94	79	29954	30067	76176	74972	151148	600	984	93.38	85.79	89.60

IB Contd....

Sl. No.	Name of Panchayat	Grade	Area (Km ²)	No. of wards	No. of occupied residential houses	No. of house holds	Total population (including institutional and houseless population)			Density of population (Population per Km ²)	Sex Ratio (Females per 1000 Males)		Effective literacy rate	
							Male	Female	Total		Male	Female	Male	Female
1	2	3	4	5	6	7	8	9	10	11	12	13	14	15
1	Amballoor	Special	22.60	10	4244	4248	10477	10493	20970	928	1001	96.73	88.34	92.52
2	Chottanikkara	"	12.68	8	3356	3386	8063	8046	16109	1270	997	96.84	89.57	93.19
3	Edakattuvayal	1st	26.28	9	3465	3467	8147	8120	16267	619	996	96.95	89.62	93.29
4	Mulamthuruthy	Special	21.47	10	4535	4545	10638	10779	21417	998	1013	96.53	90.73	93.53
5	Thiruvankulam	"	10.49	9	3966	3966	9188	9224	18412	1755	1003	97.02	91.54	94.28
6	Udayamperur	"	24.86	11	5557	5582	14159	14386	28545	1148	1016	96.89	88.41	92.61
	Mulamthuruthy Block		118.38	57	25123	25194	60672	61048	121720	1028	1006	96.82	89.50	93.19

1B Contd....

Sl. No.	Name of Panchayat	Grade	Area (Km ²)	No. of wards	No. of occupied residential houses	No. of house holds	Total population (including institutional and houseless population)			Density of population (Population per Km ²)	Sex Ratio (Females per 1000 Males)		Effective literacy rate	
							Male	Female	Total		Male	Female	Male	Female
1	2	3	4	5	6	7	8	9	10	11	12	13	14	15
1	Arakkuzha	1st	29.31	9	2855	2859	7482	7452	14934	510	996	95.16	91.55	93.37
2	Avoly	2nd	18.60	8	2964	2973	7935	7825	15760	847	986	95.85	91.94	93.90
3	Ayavana	1st	29.47	9	33.90	3391	8986	8870	17856	606	987	93.95	87.34	90.48
4	Kalloorkadu	1st	23.95	8	2453	2459	6329	6336	12665	529	1001	94.20	90.45	92.81
5	Manjalloor	1st	23.02	8	2621	2645	6825	6967	13792	599	1021	95.89	92.96	94.41
6	Marady	2nd	21.37	8	2777	2782	6871	6699	13570	635	975	95.76	89.05	92.44
7	Paipra	2nd	32.18	11	6143	6175	16718	16061	32779	1019	961	92.35	83.02	87.78
8	Valakom	2nd	23.72	9	3332	3335	8167	7918	18085	762	970	95.71	89.01	92.39
	Moovattupuzha Block	●	201.62	70	26535	26619	69313	68128	137441	682	983	94.45	88.66	91.59
1	Chellanam	spl.	17.60	12	5955	5955	16408	16570	32978	1874	1009	95.59	91.41	93.47
2	Kumbalangi	spl	15.77	10	4552	4553	11927	12674	24601	1560	1062	96.80	90.84	93.72
	Palluruthy		33.37	22	10507	10508	28335	29244	57579	1725	1032	96.10	91.16	93.58

IB Contd.....

Sl. No.	Name of Panchayat	Grade	Area (Km ²)	No. of wards	No. of occupied residential houses	No. of house holds	Total population (including institutional and houseless population)		Density of population (Population per Km ²)	Sex Ratio (Females per 1000 Males)		Effective literacy rate		
							Male	Female		Male	Female	Male	Female	
1	2	3	4	5	6	7	8	9	10	11	12	13	14	15
1	Elarji	1st	29.48	9	3204	3209	8226	8350	16576	562	1015	95.70	91.74	93.70
2	Koothattukulam	Spl	23.18		3574	3581	8363	8465	16828	726	1012	85.00	81.00	83.00
3	Maneed	1st	26.20	8	3241	3245	7822	7693	15515	592	984	94.10	86.27	90.21
4	Palakuzha	1st	22.65	8	2676	2677	6358	6415	12773	564	1009	95.20	90.43	92.81
5	Pampakuda	1st	30.09	9	3557	3558	8566	8245	16811	559	963	94.40	87.06	90.81
6	Piravam	Spl	29.36		5201	5204	12576	12627	25203	858	1004	97.26	92.25	94.75
7	Ramamangalam	2nd	23.40	8	3080	3089	7351	6989	14340	613	951	94.24	86.91	90.65
8	Thirumarady	2nd	29.24	9	3464	3465	8276	8186	16462	563	989	95.00	89.10	92.06
	Pampakuda Block	-	213.60		27997	28028	67538	66970	134508	630	992	95.35	89.35	92.36

IB Contd.....

Sl. No.	Name of Panchayat	Grade	Area (Km ²)	No. of wards	No. of occupied residential houses	No. of house holds	Total population (including institutional and houseless population)			Density of population (Population per Km ²)	Sex Ratio (Females per 1000 Males)	Effective literacy rate		
							Male	Female	Total			Male	Female	Total
1	2	3	4	5	6	7	8	9	10	11	12	13	14	15
1	Chengamanad	1st	15.58	10	4846	4947	12504	12745	25249	1621	1019	92.68	85.34	88.97
2	Kunnukara	1st	21.25	9	3857	3863	9653	10089	19742	929	1045	93.17	86.69	89.85
3	Nedumbassery	Spl	23.14	11	5974	6104	14180	14136	28316	1224	997	92.57	90.51	90.12
4	Parakadavu	1st	24.66	11	5498	5504	13764	13938	27702	1123	1013	94.29	87.85	91.04
5	Puthenvelikara	Spl	16.83	11	5047	5047	12595	13230	25825	1522	1049	95.80	90.47	93.05
	Parakadavu Block		101.62	52	25222	25465	62696	64138	126834	1248	1023	93.38	87.52	90.72
1	Chendamangalam	Spl	10.83	11	5333	5336	12901	13924	26825	2477	1079	97.96	93.52	95.63
2	Chittattukara	1st	9.46	10	4829	4830	12244	13076	25320	2677	1068	95.59	89.39	92.37
3	Ezhikkara	1st	15.27	7	3335	3335	8447	8754	17201	1126	1036	96.41	88.47	92.34
4	Kottuvally	2nd	20.82	12	6665	6665	16739	17613	34352	1658	1052	95.86	89.27	92.46
5	Vadakkakala	Spl	11.25	12	6191	6196	15004	16262	31266	2779	1084	96.48	90.37	93.25
	Paravur Block		67.63	52	26353	26362	65335	69629	134964	1996	1066	96.44	90.31	93.25

IB Contd.....

Sl. No.	Name of Panchayat	Grade	Area (Km ²)	No. of wards	No. of occupied residential houses	No. of house holds	Total population (including institutional and houseless population)			Density of population (Population per Km ²)	Sex Ratio (Females per 1000 Males)		Effective literacy rate		
							Male	Female	Total		Male	Female	Male	Female	Total
1	2	3	4	5	6	7	8	9	10	11	12	13	14	15	
1	Aikkarand	Ist	25.65	9	3873	3875	9288	9245	18533	723	995	94.89	87.92	91.38	
2	Kunnathunad	1st	26.86	10	5014	5022	12816	12659	25475	948	987	92.81	84.02	88.43	
3	Mazhuvannur	1st	49.11	11	6059	6062	14866	14642	29508	601	984	95.57	88.10	92.30	
4	Poothrika	Ist	25.53	9	3810	3815	9285	9045	18330	718	974	94.52	86.23	90.43	
5	Thiruvanniyoor	Ist	21.91	10	4371	4376	10550	10434	20954	940	989	95.79	88.11	91.99	
6	Vadavucode Puthencruz	Special	36.89	11	5595	5612	13440	12704	26144	709	945	94.02	86.63	90.4	
Vadavucode Block			185.95	60	18722	28762	70245	68729	138974	747	978	94.58	82.01	90.83	

IB Contd

Sl. No.	Name of Panchayat	Grade	Area (Km ²)	No. of wards	No. of occupied residential houses	No. of house holds	Total population (including institutional and houseless population)		Density of population (Population per Km ²)	Sex Ratio (Females per 1000 Males)	Effective literacy rate			
							Male	Female			Male	Female	Total	
1	2	3	4	5	6	7	8	9	10	11	12	13	14	15
1	Choornikara	Spl	11.01	11	5010	5017	13335	13122	26457	2403	984	94.75	87.00	90.90
2	Edathala	1st	15.98	10	5655	5655	15110	14838	29948	1874	982	90.89	80.63	85.79
3	Keezhmad	Spl	17.79	6	5181	5183	13740	14081	27821	1564	1025	93.41	85.08	89.18
4	Kizhakkambalam	1st	31.57	11	5340	5348	13803	14040	27843	882	1017	92.78	85.54	89.20
5	Vazhakulam	2nd	19.64	10	5351	5389	14591	14000	28591	1156	959	93.15	83.22	88.26
6	Vengola	1st	35.65	12	7049	7079	18576	17540	36116	1013	944	93.21	83.48	88.49
	Vazhakulam Block		131.64	60	33586	33671	89155	87621	176776	1343	983	93.00	84.08	88.57

IB Contd ...

Sl. No.	Name of Panchayat	Grade	Area (Km ²)	No. of wards	No. of occupied residential houses	No. of house holds	Total population (including institutional and houseless population)			Density of population (Population per Km ²)	Sex Ratio (Females per 1000 Males)	Effective literacy rate		
							Male	Female	Total			Male	Female	Total
1	2	3	4	5	6	7	8	9	10	11	12	13	14	15
1	Edavanakad	2nd	11.25	9	3645	3645	9571	10060	19631	1747	1051	94.17	87.54	90.75
2	Elamkunnappuzha	Spl	11.66	15	8970	8971	23560	24318	47878	4106	1032	96.75	91.88	94.26
3	Kuzhippilly	1st	7.73	8	2325	2325	5550	5896	11446	1481	1062	95.84	88.42	91.93
4	Njarakai	Spl	8.60	10	4348	4350	11188	11790	22978	2672	1053	97.71	92.78	95.17
5	Nayarambalam	Spl	12.19	10	4240	4240	11313	11853	23166	1783	1047	97.26	92.26	94.69
6	Mulavukad	Spl	19.27	10	4247	4248	11017	11305	22322	1158	1026	97.90	92.49	95.19
7	Pallipuram	Spl	16.66	14	7831	7831	20107	20993	41100	2467	1044	96.25	90.59	93.34
	Vypin block	-	87.35	76	35606	35610	92306	96215	188521	2158	1042	96.64	91.16	93.85
1	Kurumbalam	1st	20.79	10	4689	4688	11973	12170	24143	1161	1016	97.43	91.08	94.22
2	Maradu	Spl	12.35	12	6769	6769	17487	17508	34995	2834	1001	98.09	92.11	95.09
	Vythila Block	-	33.14	22	11438	11457	29460	29678	59138	1784	1007	97.82	91.69	94.73

C. Municipalities / Corporation

Sl. No.	Name of Municipalities/Corporations	Area (Km ²)	No. of occupied residential houses	No. of house holds	Total population (including institutional and houseless population)			Density of population (Population per Km ²)	Sex Ratio (Females per 1000 Males)	Effective literacy rate		
					Male	Female	Total			Male	Female	Total
1	2	3	4	5	6	7	8	9	10	11	12	13
1	Aluva	7.18	4949	4977	12305	12469	24774	3450	1013	97.35	93.52	95.41
2	Angamaly	24.05	6038	6052	15158	15233	30391	1264	1005	95.53	91.01	93.25
3	Kalamassery	27.00	11430	11436	27789	26553	54342	2013	956	94.75	87.34	91.12
4	Kothamangalam	37.45	6843	6904	17669	17866	35535	949	1011	95.48	90.48	92.95
5	Muvattupuzha	13.18	5465	5468	13892	13703	27595	2094	986	95.23	90.53	92.87
6	Paravur	9.02	5446	5450	13596	14310	27906	3094	1053	96.52	91.46	93.71
7	Perumbavoor	13.59	5060	5082	12298	12369	24667	1815	1006	95.92	90.24	93.06
8	Thrippunithura	18.69	10415	10434	25286	25792	51078	2733	1020	97.37	91.52	94.34
9	Cochin -corporation	94.88	103751	108924	283432	281157	564589	5951	992	97.41	92.81	95.11
Municipalities and corporation total		245.64	154843	164727	421425	419452	840877	3423	995	96.94	92.05	94.49

Table - II - Sex-wise population - 1991

A. Blocks

Sl. No.	Name of Blocks	Males						Females						Total
		SC	ST	Others	Total	SC	ST	Others	Total	SC	ST	Others	Total	
1	2	3	4	5	6	7	8	9	10	11	12	13	14	
1	Alangad	7805	211	66834	74850	7704	208	66038	73950	15509	419	132872	148800	
2	Angamaly	8009	153	82286	90448	8012	58	81142	89212	16021	211	163428	179660	
3	Edappally	4970	49	38667	43686	4999	41	38515	43555	9969	90	77182	87241	
4	Koovappady	7136	129	59752	67017	7309	118	58652	66079	14445	247	118404	133096	
5	Kothamangalam	6181	62	69933	76176	6226	57	68689	74972	12407	119	138622	151148	
6	Mulamthuruthy	7522	77	53073	60672	7668	75	53305	61048	15190	152	106378	121720	
7	Moovattupuzha	4022	128	65537	69687	3910	115	64471	68496	7932	243	130008	138183	
8	Palluruthy	1783	5	26547	28335	1909	4	27331	29244	3692	9	53878	57579	
9	Pampakkuda	6065	89	61384	67538	6127	84	60759	66970	12192	173	122143	134508	
10	Parakkadavu	6956	39	55701	62696	7193	40	56905	64138	14149	79	112606	126834	
11	Paravur	6361	245	58729	65335	6446	248	62935	69629	12807	493	121664	134964	
12	Vadavukode	10136	141	59968	70245	10167	136	58426	68729	20303	277	118394	138974	
13	Vazhakkulam	8576	256	80323	89155	8416	280	78925	87621	16992	536	159248	176776	
14	Vypin	11620	125	80561	92306	12053	133	84029	96215	23673	258	164590	188521	
15	Vyttille	3401	77	25982	29460	3525	72	26081	29678	6926	149	52063	59138	
	Block Total	100543	1786	885277	987606	101664	1669	886203	989536	202207	3455	1771480	1977142	
	Municipality Total	19664	764	400997	421425	19879	721	398852	419452	39543	1485	799849	840877	
	District	120207	2550	1286274	1409031	121543	2390	1285055	1408988	241750	4940	2571329	2818019	

B. Panchayats

Sl. No.	Name of Panchayats	Males										Females										Total
		SC	ST	Others	Total	SC	ST	Others	Total	SC	ST	Others	Total	SC	ST	Others	Total					
1	2	3	4	5	6	7	8	9	10	11	12	13	14									
1	Alangad	2065	13	13795	15873	2120	13	13864	15997	4185	26	27659	31870									
2	Eloor	1646	117	16190	17953	1519	103	14880	16502	3165	220	31070	34455									
3	Kadungallur	1412	3	13898	15313	1427	1	13798	15226	2839	4	27696	30539									
4	Karumallur	2330	76	12312	14718	2300	87	12317	14704	4630	163	24629	29422									
5	Varapuzha	352	2	10639	10993	338	4	11179	11521	690	6	21818	22514									
	Alangad Block	7805	211	66834	74850	7704	208	66038	73950	15509	419	132872	148800									
1	Ayampuzha	891	13	7098	8002	832	14	6772	7618	1723	27	13870	15620									
2	Kalady	1315	70	11179	12564	1343	3	10797	12143	2658	73	21976	24707									
3	Kanjoor	726	8	8978	9710	732	12	9258	10002	1458	20	18234	19712									
4	Karukutty	1054	11	11166	12231	1011	7	11611	12629	2065	18	22777	24860									
5	Malayattor-Neeleswaram	1055	1	10655	11711	1084	-	10463	11547	2139	1	21118	23258									
6	Manjapra	401	-	6836	7237	412	-	6814	7226	813	-	13650	14463									
7	Mookkannur	550	14	8202	8766	570	14	7797	8381	1120	28	15999	17147									
8	Sreemula nagaram	1327	31	10022	11380	1305	3	9707	11015	2632	34	19729	22395									
9	Thuravoor	690	5	8152	8847	723	5	7923	8651	1413	10	16075	17498									
	Angamaly Block	8009	153	82288	90448	8012	58	81142	89212	16021	211	163428	179660									
1	Cheranellur	888	2	9716	10606	905	2	9894	10801	1793	4	19610	21407									
2	Kadamakkudy	610	1	6738	7349	630	4	6685	7319	1240	5	13423	14668									
3	Thrikkakkara	3472	46	22213	25731	3464	35	21936	25435	6936	81	44149	51166									
	Edappally Block	4970	49	38667	43686	4999	41	38515	43555	9969	90	77182	87241									

II B contid....

Sl. No.	Name of Panchayats	Males						Females						Total	
		SC	ST	Others	Total	SC	ST	Others	Total	SC	ST	Others	Total		
1	2	3	4	5	6	7	8	9	10	11	12	13	14		
1	Asamannur	834	1	7410	8245	847	-	7337	8184	1681	1	14747	16429		
2	Koovappady	2159	14	23244	25417	2196	11	22817	25024	4355	25	46061	50441		
3	Mudakkuzha	1297	-	6430	7727	1323	-	6296	7619	2620	-	12726	15346		
4	Rayamangalam	1835	12	13403	15250	1919	2	13088	15009	3754	14	26491	30259		
5	Vengoor	1011	102	9565	10378	1024	105	9114	10243	2035	207	18379	20621		
	Koovappady Block	7136	129	59752	67017	7309	118	58652	66079	14445	247	118404	133096		
1	Kavaiangad	1323	8	12641	13972	1312	10	12136	13458	2635	18	24777	27430		
2	Keerampara	718	-	5754	6472	775	-	5658	6433	1493	-	11412	12905		
3	Kottappady	1158	21	6505	7684	1195	14	6468	7677	2353	35	12973	15361		
4	Nellikuzhy	824	14	14094	14932	780	11	13870	14661	1604	25	27964	29593		
5	Paingattoor	551	4	6786	7341	515	4	6783	7302	1066	8	13569	14643		
6	Pallarimangalam	221	2	5535	5758	230	2	5528	5760	451	4	11063	11518		
7	Pindimana	767	1	6745	7513	769	-	6669	7438	1536	1	13414	14951		
8	Pothanikkad	275	12	4512	4799	288	16	4359	4663	563	28	8871	9462		
9	Varappetty	344	-	7361	7705	362	-	7268	7580	706	-	14579	15285		
	Kothamangalam Block	6181	82	69933	76176	6226	57	68689	74972	12407	119	138622	151148		
1	Amballur	1194	1	9282	10477	1222	1	9270	10493	2416	2	18552	20970		
2	Chotanihara	1089	6	6968	8063	1061	10	6975	8046	2150	16	13943	16109		
3	Edakkattu vayal	920	-	7227	8147	918	-	7202	8120	1838	-	14429	16267		
4	Mulamthuruthy	1243	4	9391	10638	1304	4	9471	10779	2547	8	18862	21417		
5	Thiruvankulam	1727	7	7454	9188	1750	5	7469	9224	3477	12	14923	18412		
6	Udayamperoor	1349	59	12751	14159	1413	55	12918	14386	2762	114	25669	28545		
	Mulamthuruthy Block	7522	77	53073	60672	7668	75	53305	61048	15190	152	106378	121720		

II B contd....

Sl. No.	Name of Panchayats	Males										Females				Total			
		3	4	5	6	7	8	9	10	11	12	13	14	15	16	17	18		
1	Chengamanad	976	-	11528	12504	1000	-	11745	12745	1976	-	23273	25249						
2	Kunnukara	1308	2	8343	9653	1311	1	8777	10089	2619	3	17120	19742						
3	Nedumbassery	1990	11	12179	14180	2040	15	12081	14136	4030	26	24260	28316						
4	Parakkadavu	1320	26	12418	13764	1408	24	12506	13938	3728	50	24924	27702						
5	Puthenvelikkara	1362	-	11233	12595	1434	-	11796	13230	2796	-	23029	25825						
	Parakkadavu Block	6956	39	55701	62696	7193	40	56905	64138	14149	79	112606	126834						
1	Chendamangalam	897	-	12004	12901	891	-	13033	13924	1788	-	25037	26825						
2	Chittattukara	1133	26	11085	12244	1174	29	11873	13076	2307	55	22958	25320						
3	Ezhikkara	1687	20	6740	8447	1693	21	7040	8754	3380	41	13780	17201						
4	Kottuvally	1926	165	14648	16739	1991	167	15455	17613	3917	332	30103	34352						
5	Vadikkekkara	718	34	14252	15004	697	31	15534	16262	1415	65	29786	31266						
	Paravur Block	6361	245	58729	65335	6446	248	62935	69629	12807	493	121664	134964						
1	Aikkaranadu	1533	3	7752	9288	1522	7	7716	9245	3055	10	15468	18533						
2	Kunnathunad	2131	2	10683	12816	2169	1	10489	12659	4300	3	21172	25475						
3	Muzhuvannur	1714	35	13117	14866	1677	39	12926	14642	3391	74	26043	29508						
4	Poothrikka	1074	65	8146	9285	1096	58	7891	9045	2170	123	16037	18330						
5	Thiruvaniyoor	1240	2	9308	10550	1293	3	9138	10434	2533	5	18446	20984						
6	Vadavucode Puthenkruz	2444	34	10962	13440	2410	28	10266	12704	4854	62	21228	26144						
	Vadavucode Block	10136	141	59968	70245	10167	136	58426	68729	20303	277	118394	136974						

C. Municipalities / Corporation

Sl. No.	Name of Municipalities	Males					Females					Total			
		SC	ST	Others	Total	SC	ST	Others	Total	SC	ST	Others	Total		
1	2	3	4	5	6	7	8	9	10	11	12	13	14		
1	Aluva	491	3	11811	12305	522	2	11945	12469	1013	5	23756	24774		
2	Angamaly	681	4	14473	15158	646	8	14579	15233	1327	12	29052	30391		
3	Kalamasserry	2343	156	25290	27789	2288	113	24152	26553	4631	269	49442	54342		
4	Kothamangalam	1024	17	16628	17669	1135	17	16714	17866	2159	34	33342	35535		
5	Moovattupuzha	772	16	13104	13892	769	21	12913	13703	1541	37	26017	27595		
6	Paravoor	658	50	12888	13596	670	68	13572	14310	1328	118	26460	27906		
7	Perumbavoor	1101	11	11186	12298	1194	23	11152	12369	2295	34	22338	24667		
8	Thripunithura	2812	15	22459	25286	2816	18	22958	25792	5628	33	45417	51078		
9	Cochin Corporation	9782	492	273158	283432	9839	451	270867	281157	19621	943	544025	564589		
Municipality/Corporation Total		19664	764	400997	421425	19879	721	398852	419452	39543	1485	799849	840877		

Table III - Workers and work participation rate - 1991

Sl. No.	Name of Blocks	Main workers					Marginal workers					Total workers					Work participation rate									
		3		4		5		6		7		8		9		10		11		12		13		14		
		M	F	M	F	M	F	M	F	M	F	M	F	M	F	M	F	M	F	M	F	M	F	M	F	T
1	2																									
1	Alangad	34156	7899	42055	2893	2196	5087	37049	10095	47144	49.49	13.65	31.68													
2	Angamali	44798	18119	62917	2724	3477	6201	47522	21596	69118	52.44	24.20	38.46													
3	Edappally	20947	5034	25981	1386	876	2262	22333	5910	28243	51.12	13.56	32.37													
4	Koovappady	34369	12378	46747	1283	1920	3203	35652	14298	49950	53.19	21.63	37.52													
5	Kothamangalam	37336	9756	47092	2112	2724	4836	39448	12480	51928	51.78	16.64	34.35													
6	Mulamthuruthy	30141	8934	39075	1376	2385	3761	31517	11319	42836	51.94	17.23	34.53													
7	Moovattupuzha	36506	7817	44323	1339	2134	3473	37845	9951	47796	54.31	14.53	34.59													
8	Palluruthy	13642	4719	18361	891	908	1799	14533	5627	20160	51.28	19.24	35.01													
9	Pampakuda	35443	7993	43436	1607	2516	4123	37050	10509	47559	54.86	15.69	35.36													
10	Parakkadavu	30543	10123	40666	2136	2482	4618	32679	12605	45284	52.12	19.65	35.70													
11	Paravur	30382	8589	38971	2029	2408	4437	32411	10997	43408	49.60	15.79	32.16													
12	Vadavucode	36563	10834	47397	1260	1515	2775	37823	12349	50172	53.84	17.96	36.10													
13	Vazhakkulam	43906	10481	54387	1949	2144	4093	45855	12625	58480	51.43	14.40	33.08													
14	Vypeen	42861	9614	52475	3110	2433	5543	45971	12047	58018	49.80	12.50	30.77													
15	Vittila	13622	2619	16241	846	522	1368	14468	3141	17609	49.11	10.58	29.77													
	Block Total	485215	134909	620124	26941	30640	57581	512156	165549	677705	51.86	16.73	34.28													
	Municipality Total	206323	47187	253510	7197	3958	11155	213520	51145	264665	50.67	12.19	31.47													
	District	691538	182096	873634	34138	34598	68736	725676	216894	942370	51.50	15.38	33.44													

B. Panchayats

Sl. No.	Name of Panchayats	Main workers					Marginal workers					Total workers					Work participation rate				
		M	F	T	M	F	T	M	F	T	M	F	T	M	F	T	M	F	T		
1	2	3	4	5	6	7	8	9	10	11	12	13	14								
1.	Alangad	7023	1479	8502	687	389	1076	7710	1868	9578	48.57	11.68	30.05								
2.	Eloor	8061	1410	9471	915	327	1242	8976	1737	10713	49.99	10.52	31.09								
3.	Kadungalloor	7161	1792	8953	315	430	745	7476	2222	9698	48.82	14.59	31.76								
4.	Karumalloor	6655	1892	8547	422	580	1002	7077	2472	9549	48.08	16.81	32.46								
5.	Varapuzha	5256	1326	6582	554	470	1024	5810	1796	7606	52.85	15.58	33.78								
	Alangad Block	34156	7899	42055	2893	2196	5089	37049	10095	47144	49.49	13.65	31.68								
1.	Ayyampuzha	3705	2013	5718	545	470	1015	4250	2483	6733	53.11	32.59	43.10								
2.	Kalady	6073	2784	8857	400	377	777	6473	3161	9634	51.52	26.03	38.94								
3.	Kanjoor	4864	1707	6571	274	431	705	5138	2140	7278	52.91	21.38	36.91								
4.	Karukutty	5839	1890	7729	484	639	1123	6323	2529	8852	51.70	20.03	35.61								
5.	Malayattoor-Neelaswaram	5850	3126	8976	309	303	612	6159	3429	9588	52.59	29.70	41.22								
6.	Manjapra	3638	1401	5039	116	293	409	3754	1694	5448	51.87	23.44	37.67								
7.	Mookkanoor	4473	1813	6286	143	348	491	4616	2161	6777	52.66	25.78	39.52								
8.	Sreemoolanagaram	5846	1870	7716	275	331	606	6121	2201	8322	53.79	19.98	37.16								
9.	Thuravoor	4510	1515	6025	178	285	463	4688	1800	6488	52.99	20.81	37.08								
	Angamaly Block	44798	18119	62917	2724	3477	6201	47522	21596	69118	52.54	24.20	38.46								

III.B Contd....

Sl. No.	Name of Panchayats	Main workers						Marginal workers						Total workers						Work participation rate						
		3		4		5		6		7		8		9		10		11		12		13		14		
		M	F	M	F	M	F	M	F	M	F	M	F	M	F	M	F	M	F	M	F	M	F	M	F	T
1	2	5096	1447	6543	310	1049	1359	5406	2496	7902	51.60	23.79	37.68													
1.	Arbailur																									
2.	Chottanikara	4074	1392	5466	141	173	314	4215	1565	5780	52.28	19.45	35.88													
3.	Edakkattuwayal	4217	1050	5267	167	198	365	4384	1248	5632	55.62	18.95	37.31													
4.	Mulanthuruthy	5401	1604	7005	314	489	803	5715	2093	7808	53.72	19.42	36.46													
5.	Thiruvankulam	4426	1214	5640	182	120	302	4608	1334	5942	50.15	14.46	32.27													
6.	Udayamperror	6927	2227	9154	262	356	618	7189	2583	9772	50.77	17.95	34.23													
	Mulamthuruthy Block	30141	8934	39075	1376	2385	3761	31517	11319	42836	51.94	17.23	34.53													
1.	Arakkuzha	4118	1028	5146	154	226	380	4272	1254	5526	57.10	16.83	37.00													
2.	Avoly	4054	889	4943	87	84	171	4141	973	5114	52.19	12.43	32.45													
3.	Ayavana	4656	976	5632	173	165	338	4829	1141	5970	53.74	12.86	33.49													
4.	Kalloorkad	3663	1019	4682	98	606	704	3761	1625	5386	57.28	24.74	41.01													
5.	Marjallor	3697	896	4593	147	99	246	3844	995	4839	55.23	14.00	34.39													
6.	Marady	3736	660	4396	133	327	460	3869	987	4856	56.31	14.73	35.78													
7.	Paipra	8283	1399	9692	186	294	480	8479	1693	10172	50.65	10.54	31.00													
8.	Valakam	4299	950	5249	361	333	694	4660	1283	5943	57.06	16.20	36.95													
	Muvattupuzha Block	36506	7817	44323	1339	2134	3473	37845	9951	47796	54.31	14.53	34.59													

III. C. Municipalities

Sl. No.	Name of Municipalities/ Corporation	Main workers			Marginal workers			Total workers			Work participation rate		
		M	F	T	M	F	T	M	F	T	M	F	T
1	2	3	4	5	6	7	8	9	10	11	12	13	14
1.	Aluva	5884	1699	7583	94	38	132	5978	1737	7715	48.58	13.93	31.14
2.	Angamaly	7376	2242	9618	335	299	634	7711	2541	10252	50.87	16.68	33.73
3.	Kalamassery	13441	3080	16521	446	304	750	13887	3384	17271	49.97	12.74	31.78
4.	Kothmangalam	8692	2151	10843	423	454	877	9115	2605	11720	51.58	14.58	32.98
5.	Moovattupuzha	6765	1517	8282	142	49	191	6907	1566	8473	49.71	11.42	30.70
6.	Paravur	6467	1666	8133	136	132	268	6603	1798	8401	48.56	12.56	30.10
7.	Perumbavoor	6033	1451	7484	97	422	519	6130	1873	8003	49.84	15.14	32.44
8.	Thripunithura	12351	3325	15676	527	541	1068	12878	3866	16744	50.92	14.98	32.78
9.	Cochin Corporation	139314	30056	169370	4997	1719	6716	144311	31775	176086	50.92	11.30	31.19
	Total	206323	47187	253510	7197	3958	11155	213520	51145	264665	50.67	12.19	31.47

Table IV - Industrial Classification of main workers - 1991

A.Blocks

Sl. No.	Name of Block	Cultivators						Agri.Labourers						L.F.F						Mining & quarrying						MPSH						MPSOH																																																																																																																																																					
		F		T		M		F		T		M		F		T		M		F		T		M		F		T		M		F		T		M																																																																																																																																																	
		3	4	5	6	7	8	9	10	11	12	13	14	15	16	17	18	19	20	3	4	5	6	7	8	9	10	11	12	13	14	15	16	17	18	19	20																																																																																																																																																
1	Alangad	1908	398	2306	3058	2231	5289	2005	251	2256	316	11	327	415	124	539	10394	1450	11844	7973	1256	9229	8657	6513	15370	3498	1461	4959	1063	321	1384	516	722	1288	7643	4009	11652	711	73	784	1662	761	2423	1030	141	1171	486	95	581	140	56	196	4037	651	4688	7491	1253	8744	8467	6439	14906	1681	275	1956	497	123	620	1097	1259	2356	4214	768	4982	9147	496	9643	11064	6286	17350	3705	326	4031	345	84	429	537	114	651	1849	655	2104	3093	435	3528	5667	3213	8880	3056	184	3240	455	42	497	500	279	779	3587	756	4343	10621	542	11163	9030	4066	13096	2446	146	2592	261	24	285	397	85	482	2192	325	2517	203	17	220	487	148	635	4148	206	4354	20	3	23	35	70	105	2571	2851	5422	10318	628	10946	8850	3825	12675	3597	211	3808	284	116	400	512	153	665	2073	430	2503	4009	608	4617	4912	4324	9236	2063	177	2240	796	209	1005	369	280	649	6793	2045	8838

L.F.F - Live stock, Forestry, Fishing, hunting and Plantation orchards and allied activities

MPSH - Manufacturing, processing, servicing and repairs in household industry.

MPSOH - Manufacturing, processing, servicing and repairs in other than house hold industry.

IV.A. Contd.....

Sl. No.	Name of Block	Construction			Trade and Commerce						T.S.C						Other Services			
		M	F	T	M	F	T	M	F	T	M	F	T	M	F	T	M	F	T	
		21	22	23	24	25	26	27	28	29	30	31	32							
1	Alengad	3981	237	4218	5482	569	6051	3223	227	3450	3374	2401	5775							
2	Angamali	2477	169	2646	5719	442	6161	2814	1512	2966	4188	3074	7262							
3	Edappilly	3447	288	3735	3441	470	3911	2844	236	3080	3149	2263	5412							
4	Koovappady	1834	58	1592	3399	251	3650	2275	70	2345	3414	1882	5296							
5	Kothamangalam	1211	98	1309	3978	191	4169	1805	55	1860	3695	1851	5546							
6	Mulamthuruthy	2336	207	2543	4056	1109	5165	2829	215	3044	4562	2494	7056							
7	Moovattupuzha	1608	80	1688	4521	236	4757	2432	86	2518	2998	2227	5225							
8	Palluruthy	2310	56	2366	1334	366	1700	1303	39	1342	1231	963	2194							
9	Pampakuda	1417	72	1489	3179	339	3518	1918	115	2033	3295	2104	5399							
10	Parakkadavu	2438	118	2556	4140	373	4513	2330	183	2513	2693	1806	4499							

TSC - Transport, Storage and Communications.

A.Blocks

Sl. No.	Name of Block	Cultivators							Agri.Labourers							L.F.F							Mining & quarrying							MPSH							MPSOH																																																																																										
		M	F	T	M	F	T	M	M	F	T	M	F	T	M	M	F	T	M	F	T	M	M	F	T	M	F	T	M	M	F	T	M	F	T	M																																																																																											
1	2	3	4	5	6	7	8	9	10	11	12	13	14	15	16	17	18	19	20	3	4	5	6	7	8	9	10	11	12	13	14	15	16	17	18	19	20	3	4	5	6	7	8	9	10	11	12	13	14	15	16	17	18	19	20																																																																								
11	Paravur	547	133	680	1479	245	1724	5988	292	6280	352	24	376	797	782	1579	5069	3327	8396	7294	851	8145	8731	5587	14318	2308	167	2475	861	173	1034	414	142	556	4421	613	5034	5187	626	5804	6701	3764	10465	1737	232	1969	733	38	771	649	350	999	8629	1661	10296	386	72	458	1418	405	1823	11124	561	11685	110	20	130	151	137	288	6932	3011	9943	135	7	142	425	127	552	1693	132	1825	40	5	45	81	23	104	1960	444	2404	69014	7395	76409	80808	47934	128742	50079	4762	54841	6619	1288	7907	6660	4576	11236	72364	22596	94960	4365	483	4848	6531	2675	9206	6621	761	7382	383	52	435	1780	741	2521	41676	4534	46210
	District	73379	7878	81257	87339	50609	137948	56700	5523	62223	7002	1340	8342	8440	5317	13757	114040	27130	141170																																																																																																												

IV.A. Contd.....

Sl. No.	Name of Block	Construction			Trade and Commerce						T.S.C						Other Services					
		M	F	T	M	F	T	M	F	T	M	F	T	M	F	T	M	F	T			
		21	22	23	24	25	26	27	28	29	30	31	32									
11	Paravur	3856	94	3950	5325	930	6255	3256	119	3375	3793	2643	6356									
12	Vadavucode	2777	96	2873	3204	297	3501	2408	144	2552	4145	2764	6909									
13	Vazhakulam	2647	268	2915	7675	461	8136	5070	168	5238	4887	2913	7800									
14	Vypeen	5138	200	5338	6832	1207	8039	5502	192	5694	5268	3809	9077									
15	Vittila	2725	78	2803	2269	467	2736	1745	150	1895	2549	1186	3735									
	Block total	40202	2119	42321	64554	7708	72262	41754	2151	43905	53161	34380	87541									
	Muni.total	19043	1147	20190	53431	7707	61138	34780	2446	37226	37713	26641	64354									
	District	59245	3266	62511	117985	15415	133400	76534	4597	81131	90874	61021	151895									

B. Panchayats

Sl. No.	Name of Panchayats	Cultivators						Agril. Labourers						L.F.F						Mining & quarrying						MPSH					
		M		F		T		M		F		T		M		F		T		M		F		T		M		F		T	
		3	4	4	4	5	5	6	6	7	7	8	8	9	9	10	10	11	11	12	12	13	13	14	14	15	15	16	16	17	17
1	Alangad	528	29	557	770	544	1314	439	25	464	16	2	18	152	31	183															
2	Kadungalloor	487	107	594	830	756	1586	169	31	200	43	1	44	59	21	80															
3	Karumalloor	654	115	769	1106	722	1828	464	65	529	146	8	154	98	41	139															
4	Varapuzha	127	129	256	164	136	300	769	67	836	90	-	90	77	28	105															
5	Eloor	112	18	130	188	73	261	164	63	227	21	-	21	29	3	32															
	Alangad Block	1908	398	2306	3058	2231	5289	2005	251	2256	316	11	327	415	124	539															
1	Ayyampuzha	595	130	725	838	534	1372	1329	987	2316	123	74	197	21	37	58															
2	Kaiady	898	161	1059	747	701	1448	201	18	219	66	5	71	107	43	150															
3	Kanjoor	779	177	956	669	644	1313	163	18	181	80	1	81	78	86	164															
4	Karukuty	1176	68	1244	1433	877	2310	278	72	350	276	86	362	85	42	127															
5	Malayattor-																														
	Neeliesoram	1031	196	1227	1412	942	2354	407	84	491	208	100	308	78	76	154															
6.	Manjapra	906	141	1047	874	559	1433	372	168	540	48	2	50	38	129	167															
7.	Mookannur	1071	159	1230	1174	1057	2231	355	70	425	123	46	169	19	53	72															
8.	Sreemoolanagaram	557	137	694	714	624	1338	204	30	234	59	1	60	36	46	82															
9.	Thuravoor	960	87	1047	996	575	1571	189	14	203	80	6	86	104	210	314															
	Angamaly Block	7973	1256	9229	8857	6513	15370	3498	1461	4959	1063	321	1384	566	722	1288															

IV. B. Contd....

Sl. No.	Name of Panchayats	MPSOH				Constructions				Trade and Commerce				TSC				Other Services			
		M	F	T	M	F	T	M	T	M	F	T	M	F	T	M	F	T	M	F	T
		18	19	20	21	22	23	24	25	26	27	28	29	30	31	32					
1.	Alangad	1451	288	1739	1104	40	1144	1254	90	1344	559	23	582	750	407	1157					
2.	Kadungalloor	2080	241	2321	504	58	562	1353	103	1456	1046	101	1147	590	373	963					
3.	Karumalloor	1168	335	1503	514	44	558	1217	78	1295	564	23	587	724	461	1185					
4.	Varapuzha	1045	313	1358	1268	57	1325	785	154	939	443	20	463	488	422	910					
5.	Eloor	4650	273	4923	591	38	629	873	144	1017	611	60	671	822	738	1560					
	Alangad Block	10394	1450	11844	3981	237	4218	5482	569	6051	3223	227	3450	3374	2401	5775					
1.	Ayyampuzha	175	54	229	84	9	93	202	11	213	147	11	158	191	166	357					
2.	Kalady	1377	1235	2612	304	50	354	993	78	1071	610	49	659	770	444	1214					
3.	Kanjoor	904	188	1092	269	15	284	856	59	915	392	23	415	674	496	1170					
4.	Karukutty	709	167	876	450	25	475	625	49	674	328	6	334	479	498	977					
5.	Malayattor-																				
	Neeliesoram	1039	1262	2301	266	21	287	651	62	713	279	9	288	479	374	853					
6.	Manjapra	330	167	497	183	9	192	449	22	471	189	10	199	249	194	443					
7.	Mookannur	485	92	577	264	9	273	448	50	498	176	5	181	358	272	630					
8.	Sreemoolanagaram	2031	548	2579	307	18	325	897	71	968	416	32	448	625	363	988					
9.	Thuravoor	593	296	889	350	13	363	598	40	638	277	7	284	363	267	630					
	Angamaly Block	7643	4009	11652	2477	169	2646	5719	442	6161	2814	152	2966	4188	3074	7262					

IV. B. Contd....

Sl. No.	Name of Panchayats	MPSOH			Constructions			Trade and Commerce			TSC			Other Services		
		M	F	T	M	F	T	M	F	T	M	F	T	M	F	T
		18	19	20	21	22	23	24	25	26	27	28	29	30	31	32
1.	Cheranallor	1211	144	1355	999	40	1039	726	183	909	582	24	606	753	480	1233
2.	Kadamakudy 708	172	880	804	13	817	346	50	396	261	15	276	460	239	699	
3.	Thrikkakara	2118	335	2453	1644	235	1879	2369	237	2606	2001	197	2198	1936	1544	3480
	Edappally block	4037	651	4688	3447	288	3735	3441	470	3911	2844	236	3080	3149	2263	5412
1.	Asamanoor	300	29	329	137	7	144	423	31	454	266	7	273	435	217	652
2.	Koovappady	2076	474	2550	759	27	786	1602	83	1685	921	19	940	1227	648	1875
3.	Mudakkuzha	461	77	538	227	3	230	296	27	323	200	11	211	432	205	637
4.	Rayamangalam	1004	172	1176	519	18	537	729	74	803	641	22	663	836	521	1357
5.	Vengoor	373	16	389	192	3	195	349	36	385	247	11	258	484	291	775
	Koovappady Block	4214	768	4982	1834	58	1892	3399	751	3650	2275	70	2345	3414	1882	5296
1.	Kavlangad	308	29	337	267	34	301	575	30	605	301	11	312	674	315	989
2.	Keerampara	99	16	115	69	9	78	278	19	297	118	5	123	248	167	415
3.	Kottappady	159	28	187	152	2	154	317	25	342	172	7	179	366	197	563
4.	Nellikuzhy	625	82	707	250	13	263	1265	34	1299	533	8	541	798	288	1086
5.	Paingottoor	107	21	128	70	--	70	284	22	306	118	4	122	238	236	474
6.	Pallamangalam	79	13	92	76	10	86	260	14	274	102	3	105	315	88	403
7.	Pindimana	193	33	226	123	24	147	372	19	391	199	6	205	360	178	638
8.	Pothanikadu	63	10	73	97	--	97	202	14	216	82	1	83	264	149	413
9.	Varapetty	216	23	239	107	6	113	425	14	439	180	10	190	432	233	665
	Kothamangalam Block	1849	255	2104	1211	98	1309	3978	191	4169	1805	55	1860	3695	1851	5546

IV. B. Contd.....

Sl. No.	Name of Panchayats	MPSOH						Trade and Commerce						TSC						Others						
		M		F		T		M		F		T		M		F		T		M		F		T		
		18	19	20	21	22	23	24	25	26	27	28	29	30	31	32	33	34	35	36	37	38	39	40	41	42
1.	Amballoor	374	68	442	271	16	287	725	117	842	360	46	406	729	374	1103										
2.	Chottanikkara	543	105	648	458	38	496	574	84	658	398	25	423	671	371	1042										
3.	Edakettuvayal	245	39	284	173	3	176	308	38	346	247	13	260	442	221	663										
4.	Mulamthuruthy	702	153	855	381	26	407	709	104	813	479	31	210	678	434	1112										
5.	Thiruvankulam	1099	128	1227	544	69	613	674	111	785	588	59	647	818	565	1383										
6.	Udayamperoor	624	263	887	509	55	564	1066	655	1721	757	41	798	1224	529	1753										
	Mulamthuruthy Block	3587	756	4343	2336	207	2543	4056	1109	5165	2829	215	3044	4562	2494	7056										
3.	Arakkuzha	235	28	263	135	10	145	388	27	415	136	10	146	313	300	613										
4.	Avoly	286	56	342	127	7	134	570	33	603	379	10	389	415	368	783										
5.	Ayavana	163	25	188	110	6	116	505	24	529	268	14	282	329	228	557										
6.	Kalloorkad	120	20	140	72	1	68	262	24	286	164	6	171	298	268	566										
7.	Majalloor	235	55	290	110	3	113	460	24	484	263	13	276	335	337	672										
8.	Marady	223	32	255	258	15	273	499	30	529	266	3	269	298	190	488										
9.	Paipra	582	65	647	574	34	608	1389	41	1430	690	15	705	645	293	938										
10.	Valakam	348	44	392	227	4	231	448	33	481	265	15	280	365	243	608										
	Moovattupuzha Block	2192	325	2517	1608	80	1688	4521	236	4757	2432	86	2518	2998	2227	5225										

IV. B. Contd....

Sl. No.	Name of Panchayats	Cultivators						Agri.Labourers						L.F.F						Mining & quarrying						MPSH																																																																																																																																																																																	
		M	F	T	M	F	T	M	F	T	M	F	T	M	F	T	M	F	T	M	F	T	M	F	T	M	F	T	M	F	T																																																																																																																																																																												
1	2	3	4	5	6	7	8	9	10	11	12	13	14	15	16	17	1	2	3	4	5	6	7	8	9	10	11	12	13	14	15	16	17	1	2	3	4	5	6	7	8	9	10	11	12	13	14	15	16	17																																																																																																																																																									
1	Chellanam	122	3	125	396	94	490	3311	102	3413	13	3	16	21	40	61	2	Kumbalangy	81	14	95	91	54	145	837	104	941	7	--	7	14	30	44	3	Palluruthy Block	203	17	220	487	148	635	4148	206	4354	20	3	23	35	70	105	4	Elanji	1580	31	1611	1025	474	1499	606	35	641	11	12	23	39	5	44	5	Koothattukulam	1131	73	1204	780	405	1185	415	31	446	12	2	14	142	24	166	6	Maneed	1020	108	1128	1374	642	2016	373	22	395	66	28	94	55	31	86	7	Palaikuzha	1159	60	1219	757	293	1050	343	17	360	8	1	9	36	10	46	8	Pampakuda	1306	21	1327	1463	584	2047	417	38	455	10	3	13	47	18	65	9	Piravam	1680	42	1722	1364	514	1878	504	26	530	71	31	102	81	34	115	10	Ramamangalam	959	68	1027	937	412	1349	482	13	495	66	34	100	56	15	71	11	Thirumarady	1483	225	1708	1150	501	1651	457	29	486	40	5	45	56	16	72	12	Pambakkuda Block	10318	628	10946	8850	3825	12675	3597	211	3808	284	116	400	512	153	665

IV. B. Contd....

Sl. No.	Name of Panchayats	MPSOH				Constructions				Trade and Commerce				TSC				Other Services			
		M	F	T	M	M	F	T	M	M	F	T	M	M	F	T	M	M	F	T	
		18	19	20	21	22	23	24	25	26	27	28	29	30	31	32					
1.	Cheilanam	1023	800	1823	1311	32	1343	669	230	899	552	28	580	634	480	1114					
2.	Kumbalangy	1548	2051	3599	999	24	1023	665	136	801	751	11	762	597	483	1080					
	Palluruthy Block	2571	2851	5422	2310	56	2366	1334	366	1700	1303	39	1342	1231	963	2194					
1.	Elanji	176	16	192	123	8	131	298	19	317	120	2	122	337	314	651					
2.	Kothamangalam	365	49	414	212	19	231	645	73	718	361	12	373	408	415	823					
3.	Maneed	198	62	260	204	1	205	306	32	338	182	18	200	343	172	515					
4.	Palakkuzha	124	28	152	104	10	114	323	18	341	164	5	169	305	171	476					
5.	Pampakuda	230	62	292	146	7	153	296	23	319	205	10	215	480	230	710					
6.	Piravam	622	141	763	261	8	269	699	110	809	562	39	601	653	384	1037					
7.	Ramamangalam	170	31	201	237	5	242	294	28	322	184	14	198	424	204	628					
8.	Thirumarady	188	41	229	130	14	144	318	36	354	140	15	155	345	214	559					
	Pambakkuda Block	2073	430	2503	1417	72	1489	3179	339	3518	1918	115	2033	3295	2104	5399					

IV. B. Contd....

Sl. No.	Name of Panchayats	Cultivators				Agrl.Labourers				L.F.F				Mining & quarrying				MPSH			
		M	F	T	M	M	F	T	M	M	F	T	M	M	F	T	M	M	F	T	
1	2	3	4	5	6	7	8	9	10	11	12	13	14	15	16	17					
1	Chengamanad	515	148	663	557	505	1062	267	52	319	44	2	46	78	59	137					
2	Kunnukara	747	54	801	958	928	1886	256	13	269	62	4	66	43	20	63					
3	Nedumbassery	1002	167	1169	1197	1030	2227	180	53	233	118	4	122	66	41	107					
4	Parakkadavu	1334	176	1510	1455	1272	2727	301	28	329	367	136	503	143	116	259					
5	Puthenvelikkara	411	63	474	745	589	1334	1059	31	1090	205	63	268	39	44	83					
	Parakkadavu Block	4009	608	4617	4912	4324	9236	2063	177	2240	796	209	1005	369	280	649					

IV. B. Contd...

Sl.No.	Name of Panchayats	MPSOH		Constructions			Trade and Commerce			TSC			Other Services			
		M	F	M	F	T	M	F	T	M	F	T	M	F	T	
		18	19	20	21	22	23	24	25	26	27	28	29	30	31	32
1.	Chengamanad	1969	533	2502	367	27	394	988	79	1067	721	28	749	673	359	1032
2.	Kunnukara	929	301	1230	214	7	221	680	44	724	273	19	292	356	227	583
3.	Nedumbassery	2104	620	2724	397	52	449	802	77	879	544	33	577	558	399	957
4.	Parakkadavu	859	178	1037	562	20	582	1002	70	1072	427	31	458	523	412	935
5.	Puthenvelikkara	932	413	1345	898	12	910	668	103	771	365	72	437	583	409	992
	Parakkadavu Block	6793	2045	8839	2438	118	2556	4140	373	4513	2330	183	2513	2693	1806	4499

IV. B Contd.

Sl. No.	Name of Panchayats	MPSOH			Constructions			Trade and Commerce			TSC			Other Services		
		M	F	T	M	F	T	M	F	T	M	F	T	M	F	T
		18	19	20	21	22	23	24	25	26	27	28	29	30	31	32
1.	Choorikkara	1883	237	2120	479	37	516	1329	118	1447	1159	52	1211	748	512	1260
2.	Edathala	1618	229	1847	486	93	579	1222	98	1320	961	48	1009	1082	566	1648
3.	Keezhmad	1523	297	1820	534	64	598	1321	80	1401	849	35	884	876	687	1563
4.	Kizhikkambalam	895	442	1337	417	14	431	864	74	938	469	10	479	557	476	1033
5.	Vazhakkulam	1330	265	1595	339	39	378	1241	43	1284	811	8	819	716	267	983
6.	Vengola	1380	191	1571	392	21	413	1698	48	1746	821	15	836	908	405	1313
	Vazhakkulam Block	8629	1661	10290	2647	268	2915	7675	461	8136	5070	168	5238	4887	2913	7800
1.	Edavanakkad	604	467	1071	409	16	425	742	72	814	523	16	539	485	379	864
2.	Elamkunnappuzha	1744	471	2215	1544	67	1611	1647	311	1958	1633	64	1697	1383	979	2362
3.	Kuzhippilly	317	232	549	162	13	175	399	68	467	332	8	340	295	326	621
4.	Njarakkal	825	256	1081	706	32	738	832	200	1032	620	28	648	687	502	1189
5.	Nayarambalam	623	296	919	702	21	723	817	126	943	666	22	688	692	516	1208
6.	Mulavakkad	1238	144	1382	610	27	637	739	198	937	805	36	841	740	438	1148
7.	Pallipuram	1581	1145	2726	1005	24	1029	1656	232	1888	923	18	941	1016	669	1685
	Vypin Block	6932	3011	9943	5138	200	5338	6832	1207	8039	5502	192	5694	5268	3809	9077
1.	Kumbalam	482	248	730	1232	29	561	896	220	1116	497	60	557	978	463	1441
2.	Maradu	1478	196	1674	2193	49	2242	1373	247	1620	1248	90	1338	1571	723	2294
	Vythilla Block	1960	444	2404	2725	78	2803	2289	467	2736	1745	150	1895	2549	1186	3735

IV. C.Contd....

Sl. No.	Name of Municipalities/ Corporations	MPSOH		Constructions			Trade and Commerce			TSC			Other Services			
		M	F	T	M	F	T	M	F	T	M	F	T	M	F	T
		18	19	20	21	22	23	24	25	26	27	28	29	30	31	32
1.	Aluva	1694	155	1849	350	40	390	1747	247	1994	834	75	909	1050	1108	2158
2.	Angamaly	1454	210	1664	429	28	457	1421	104	1525	820	43	863	688	745	1433
3.	Kalamassery	4599	440	5039	988	122	1110	2417	277	2694	1748	114	1862	2502	1647	4149
4.	Koithamangalam	809	59	868	588	37	625	1507	122	1629	812	66	878	1162	892	2054
5.	Muvattupuzha	795	91	886	443	32	475	2347	151	2498	1076	74	1150	1017	914	1931
6.	Paravoor	1142	227	1369	561	16	577	1801	173	1974	1178	40	1218	894	1011	1905
7.	Perumbavoor	1524	64	1588	217	30	247	1553	140	1693	736	37	773	807	790	1597
8.	Thrippunithura	2519	269	2788	1108	122	1230	3052	619	3671	1918	195	2113	1974	1671	3645
9.	Kochin Corporation	27140	3019	30159	14359	720	15079	37586	5874	43460	25658	1802	27460	27619	17863	45482
	Total	41676	4534	46210	19043	1147	20190	53431	7707	61138	34780	2446	37226	37713	26641	64354

Table -V Number and area of individual operational holdings 1990-91

Sl. No.	Name of Block	(Holdings in numbers and Area in Hectares)																	
		Below .02		0.02-0.5		0.5-1.0		1.0-2.0		2.0-4.0		4.0-10.0		10.0 and above		Total			
		Hold	Area	Hold	Area	Hold	Area	Hold	Area	Hold	Area	Hold	Area	Hold	Area	Hold	Area		
1	2	3	4	5	6	7	8	9	10	11	12	13	14	15	16	17	18		
1	Alangad	3050	42	25307	2557	1102	733	572	749	212	520	20	101	0	0	30263	4702		
2	Angamali	6730	96	24115	3247	2460	1685	1175	1545	225	572	75	380	10	190	34790	7715		
3	Edappally	3510	49	13166	1239	677	476	383	538	134	363	37	189	0	0	17907	2854		
4	Koovappady	1780	23	20923	3667	843	2860	1923	2675	549	1446	53	313	5	700	26076	11684		
5	Kothamangalam	2352	29	19559	3384	3962	2717	2850	3509	1025	2740	220	1134	15	168	29983	13681		
6	Mulamthuruthi	3456	52	20829	2499	2010	1401	1020	1363	305	725	41	215	5	57	27666	6312		
7	Muvattupuzha	2335	32	15370	2476	3560	2500	2830	3909	1190	3013	145	656	5	50	25435	12636		
8	Palluruthy	2491	33	7084	463	286	208	83	101	39	94	11	60	0	0	9994	959		
9	Pampakuda	1685	25	19592	3270	4821	3427	3509	4773	1234	3139	196	1021	5	62	31042	15717		
10	Parakkadavu	1820	26	19744	2361	1830	1229	707	884	115	279	21	96	0	0	24237	4875		
11	Paravur	3373	50	22886	1830	643	433	216	284	49	141	10	40	0	0	27177	2778		
12	Vadavukodu	1730	22	17375	2858	3495	2464	2240	3047	730	1870	160	763	15	510	25745	11534		
13	Vazhikulam	4885	99	26035	3733	2510	1730	985	1234	250	629	30	146	0	0	34695	7571		
14	Vyppin	8183	112	25417	1617	528	371	284	389	66	167	20	110	0	0	34498	2766		
15	Vyttila	2925	34	7612	578	160	108	50	65	11	37	0	0	0	0	10758	822		
	Block Total	50305	724	285014	35779	28887	22342	18827	25065	6134	15735	1039	5224	60	1737	390266	106606		
	Municipality Total	39207	502	75658	5364	2711	1900	1296	1744	567	1423	118	589	39	444	119596	11966		
	District	89512	1226	360672	41143	31598	24242	20123	26809	6701	17158	1157	5813	99	2181	509862	118572		

Source :- Agricultural Census - 1991.DES.

Table VI- Area under important crops (Average for the years 1989-92)

(In Hectares)

Sl. No.	Name of Block	PADDY														
		Autumn	Winter	Summer	Total	Tapioca	Coconut	Arecanut	Banana	Plantain	Rubber	Cashew	Pepper	Ginger		
1	2	3	4	5	6	7	8	9	10	11	12	13	14	15		
1	Alangad	1220	1362	984	3565	139	3427	191	149	128	-	203	186	3		
2	Angamaly	2606	3452	2323	7156	586	6535	230	754	324	2910	514	986	181		
3	Edappally	1033	1130	207	2370	150	3183	232	18	212	442	227	312	-		
4	Koovappady	2806	2950	2158	7914	750	5370	248	470	228	4666	113	458	615		
5	Kothamangalam	2266	2361	496	5123	815	5598	323	230	264	11628	179	815	504		
6	Mulanthuruthy	1243	1468	158	2870	147	3252	188	29	151	3650	179	328	1		
7	Muvattupuzha	1609	1844	424	3778	1038	4042	193	169	270	11654	156	802	253		
8	Palluruthy	414	-	-	414	-	1777	90	-	19	-	19	11	-		
9	Pampakuda	1271	2511	838	4612	1050	3547	133	201	331	13105	110	1066	134		
10	Parakadavu	1898	2666	3512	6732	418	3849	254	374	208	147	215	293	38		
11	Paravur	714	13	-	728	41	5668	374	11	109	-	187	134	-		
12	Vadavucode	2420	3649	2125	8196	452	2872	308	128	164	8041	90	664	88		
13	Vazhakulam	2794	3171	2308	8272	656	2500	202	298	180	2313	117	449	74		
14	Vypin	1155	38	-	1192	12	4901	449	2	96	-	82	68	1		
15	Vyttila	116	-	-	116	4	2001	118	-	34	-	80	16	-		
	Block Total	23565	26615	15573	65753	6258	58522	3538	2833	2718	58556	2471	6588	1892		
	Municipality Total	992	1216	689	2897	557	7152	316	113	329	2159	173	396	118		
	District	24557	27831	16262	68650	6815	65674	3854	2946	3047	60715	2644	6984	2010		

Table VII - Live Stock Population 1987

A. Blocks

Sl. No.	Name of Blocks	Cattle						Buffaloes			Sheep			Goat			Pigs			Dogs			Fowls			Ducks			No. of milk co-operative societies			No. of slaughter houses			No. of veterinary institution																																																																																																																																																																																																																																																																																																																																																																																																																																																																																																																																																																																																																																																																																																																																																																																																																																																																																																																																																																																																																																																																																																																																																																																																																																																																										
		Cross breed			Non-Descript			Male	Female	Breedable	Male	Female	Breedable	Total	Pigs	Dogs	Dogs	Desi	Improved	Duck	Duck	Duck	Duck	Duck	Duck	Duck	Duck	Duck	Duck	Duck	Duck	Duck	Duck	Duck																																																																																																																																																																																																																																																																																																																																																																																																																																																																																																																																																																																																																																																																																																																																																																																																																																																																																																																																																																																																																																																																																																																																																																																																																																																																											
		Male	Female	Breedable	Male	Female	Breedable																												Male	Female	Male	Female	Male	Female	Male	Female	Male	Female	Male	Female	Male	Female	Male	Female	Male	Female	Male	Female	Male	Female	Male	Female	Male	Female																																																																																																																																																																																																																																																																																																																																																																																																																																																																																																																																																																																																																																																																																																																																																																																																																																																																																																																																																																																																																																																																																																																																																																																																																																																	
1	2	3	4	5	6	7	8	9	10	11	12	13	14	15	16	17	18	19	20	21	22	23	24	25	26	27	28	29	30	31	32	33	34	35	36	37	38	39	40	41	42	43	44	45	46	47	48	49	50	51	52	53	54	55	56	57	58	59	60	61	62	63	64	65	66	67	68	69	70	71	72	73	74	75	76	77	78	79	80	81	82	83	84	85	86	87	88	89	90	91	92	93	94	95	96	97	98	99	100	101	102	103	104	105	106	107	108	109	110	111	112	113	114	115	116	117	118	119	120	121	122	123	124	125	126	127	128	129	130	131	132	133	134	135	136	137	138	139	140	141	142	143	144	145	146	147	148	149	150	151	152	153	154	155	156	157	158	159	160	161	162	163	164	165	166	167	168	169	170	171	172	173	174	175	176	177	178	179	180	181	182	183	184	185	186	187	188	189	190	191	192	193	194	195	196	197	198	199	200	201	202	203	204	205	206	207	208	209	210	211	212	213	214	215	216	217	218	219	220	221	222	223	224	225	226	227	228	229	230	231	232	233	234	235	236	237	238	239	240	241	242	243	244	245	246	247	248	249	250	251	252	253	254	255	256	257	258	259	260	261	262	263	264	265	266	267	268	269	270	271	272	273	274	275	276	277	278	279	280	281	282	283	284	285	286	287	288	289	290	291	292	293	294	295	296	297	298	299	300	301	302	303	304	305	306	307	308	309	310	311	312	313	314	315	316	317	318	319	320	321	322	323	324	325	326	327	328	329	330	331	332	333	334	335	336	337	338	339	340	341	342	343	344	345	346	347	348	349	350	351	352	353	354	355	356	357	358	359	360	361	362	363	364	365	366	367	368	369	370	371	372	373	374	375	376	377	378	379	380	381	382	383	384	385	386	387	388	389	390	391	392	393	394	395	396	397	398	399	400	401	402	403	404	405	406	407	408	409	410	411	412	413	414	415	416	417	418	419	420	421	422	423	424	425	426	427	428	429	430	431	432	433	434	435	436	437	438	439	440	441	442	443	444	445	446	447	448	449	450	451	452	453	454	455	456	457	458	459	460	461	462	463	464	465	466	467	468	469	470	471	472	473	474	475	476	477	478	479	480	481	482	483	484	485	486	487	488	489	490	491	492	493	494	495	496	497	498	499	500	501	502	503	504	505	506	507	508	509	510	511	512	513	514	515	516	517	518	519	520	521	522	523	524	525	526	527	528	529	530	531	532	533	534	535	536	537	538	539	540	541	542	543	544	545	546	547	548	549	550	551	552	553	554	555	556	557	558	559	560	561	562	563	564	565	566	567	568	569	570	571	572	573	574	575	576	577	578	579	580	581	582	583	584	585	586	587	588	589	590	591	592	593	594	595	596	597	598	599	600	601	602	603	604	605	606	607	608	609	610	611	612	613	614	615	616	617	618	619	620	621	622	623	624	625	626	627	628	629	630	631	632	633	634	635	636	637	638	639	640	641	642	643	644	645	646	647	648	649	650	651	652	653	654	655	656	657	658	659	660	661	662	663	664	665	666	667	668	669	670	671	672	673	674	675	676	677	678	679	680	681	682	683	684	685	686	687	688	689	690	691	692	693	694	695	696	697	698	699	700	701	702	703	704	705	706	707	708	709	710	711	712	713	714	715	716	717	718	719	720	721	722	723	724	725	726	727	728	729	730	731	732	733	734	735	736	737	738	739	740	741	742	743	744	745	746	747	748	749	750	751	752	753	754	755	756	757	758	759	760	761	762	763	764	765	766	767	768	769	770	771	772	773	774	775	776	777	778	779	780	781	782	783	784	785	786	787	788	789	790	791	792	793	794	795	796	797	798	799	800	801	802	803	804	805	806	807	808	809	810	811	812	813	814	815	816	817	818	819	820	821	822	823	824	825	826	827	828	829	830	831	832	833	834	835	836	837	838	839	840	841	842	843	844	845	846	847	848	849	850	851	852	853	854	855	856	857	858	859	860	861	862	863	864	865	866	867	868	869	870	871	872	873	874	875	876	877	878	879	880	881	882	883	884	885	886	887	888	889	890	891	892	893	894	895	896	897	898	899	900	901	902	903	904	905	906	907	908	909	910	911	912	913	914	915	916	917	918	919	920	921	922	923	924	925	926	927	928	929	930	931	932	933	934	935	936	937	938	939	940	941	942	943	944	945	946	947	948	949	950	951	952	953	954	955	956	957	958	959	960	961	962	963	964	965	966	967	968	969	970	971	972	973	974	975	976	977	978	979	980	981	982	983	984	985	986	987	988	989	990	991	992	993	994	995	996	997	998	999	1000	1001	1002	1003	1004	1005	1006	1007	1008	1009	1010	1011	1012	1013	1014	1015	1016	1017	1018	1019	1020	1021	1022	1023	1024	1025	1026	1027	1028	1029	1030	1031	1032	1033	1034	1035	1036	1037	1038	1039	1040	1041	1042	1043	1044	1045	1046	1047	1048	1049	1050	1051	1052	1053	1054	1055	1056	1057	1058	1059	1060	1061	1062	1063	1064	1065	1066	1067	1068	1069	1070	1071	1072	1073	1074	1075	1076	1077	1078	1079	1080	1081	1082	1083	1084	1085	1086	1087	1088	1089	1090	1091	1092	1093	1094	1095	1096	1097	1098	1099	1100	1101	1102	1103	1104	1105	1106	1107	1108	1109	1110	1111	1112	1113	1114	1115	1116	1117	1118	1119	1120	1121	1122	1123	1124	1125	1126	1127	1128	1129	1130	1131	1132	1133	1134	1135	1136	1137	1138	1139	1140	1141	1142	1143	1144	1145	1146	1147	1148	1149	1150	1151	1152	1153	1154	1155	1156	1157	1158	1159	1160	1161	1162	1163	1164	1165	1166	1167	1168	1169	1170	1171	1172	1173	1174	1175	1176	1177	1178	1179	1180	1181	1182	1183	1184	1185	1186	1187	1188	1189	1190	1191	1192	1193	1194	1195	1196	1197	1198	1199	1200	1201	1202	1203	1204	1205	1206	1207	1208	1209	1210	1211	1212	1213	1214	1215	1216	1217	1218	1219	1220	1221	1222	1223	1224	1225	1226	1227	1228	1229	1230	1231	1232	1233	1234	1235	1236	1237	1238	1239	1240	1241	1242	1243	1244	1245	1246	1247	1248	1249	1250	1251	1252	1253	1254	1255	1256	1257	1258	1259	1260	1261	

VII. B. Contd.....

Sl. No.	Name of Blocks	Cattle										Buffaloes		Sheep		Goat		Pigs		Dogs		Fowls		Ducks		No. of veterinary institutions	No. of slaughter houses	No. of milk co-operative societies		
		Cross breed					Non-Descript					Male	Female	Breedable	Male	Female	Total Pigs	Dogs	Dogs	Desi	Improved	Duck								
		3	4	5	6	7	8	9	10	11	12												13	14	15				16	17
1	Asamannoor	298	1757	1085	430	1708	945	94	177	123	-	153	592	745	4	1122	13679	750	102	3	2	2								
2	Koovappady	629	4764	2695	868	2802	1471	191	622	385	27	275	998	1300	67	2377	26916	1514	832	8	5	4								
3	Mudakkuzha	439	2098	1261	550	1170	720	85	132	94	-	129	425	554	58	1359	9919	2768	79	4	2	3								
4	Rayamangalam	532	3384	1959	559	2730	1556	163	159	105	4	247	899	1150	99	1979	16017	8906	365	6	2	2								
5	Vengoor	320	2003	1084	633	2993	1675	189	213	143	-	264	790	1054	88	3003	15244	1967	236	3	-	1								
	Koovappady Block	2218	14006	8084	3040	11403	6367	722	1303	850	31	1068	3704	4803	316	9840	81775	15905	1614	24	11	12								
1	Kavalangad	345	2203	1379	670	3283	1991	74	215	146	-	431	1252	1683	240	2241	20526	2048	121	7	-	3								
2	Kwerampara	312	1087	671	436	1898	1174	79	180	121	-	177	446	623	543	1865	10588	1148	171	3	-	1								
3	Kottappady	205	1820	1093	411	1785	1056	177	210	152	-	180	536	716	29	1370	10899	1865	100	3	14	1								
4	Neilikuzhi	216	1567	881	492	2533	1467	147	204	163	6	212	739	951	23	836	17555	2647	293	2	21	3								
5	Paingattoor	256	1598	965	318	1380	827	55	133	88	50	184	653	887	606	1065	12940	1457	54	3	-	2								
6	Pattirngalam	118	884	510	97	754	440	31	116	80	9	85	321	415	16	204	9689	615	80	2	-	1								
7	Pindimana	135	1509	915	257	1685	1033	85	139	98	-	117	404	521	76	936	9841	307	80	3	6	2								
8	Pothanikad	232	1289	784	64	585	339	18	72	53	15	82	317	414	181	595	7978	813	184	2	3	3								
9	Varappetty	179	1369	802	258	1697	974	39	45	30	14	142	490	646	51	786	11524	2457	184	3	-	1								
	Kothamangalam																													
	Block	1998	13326	8000	3503	15600	9301	705	1314	931	94	1610	5158	6862	1765	9898	110540	13357	1267	28	44	17								
1	Amballoor	293	1704	929	150	1187	632	38	2	2	3	446	1634	2083	43	1640	12653	671	1229	4	-	2								
2	Chottanikara	184	1592	929	98	593	319	8	12	9	-	415	1198	1613	46	887	8163	6778	252	1	1	1								
3	Edakkattuvayal	1123	1761	955	174	1537	872	41	-	-	-	423	1726	2149	122	1686	15081	9492	328	3	-	1								
4	Mulamthuruthy	172	1752	963	138	990	570	33	2	2	1	537	1959	2497	19	1512	15242	3047	312	2	3	1								

VII. B. Contd....

Sl. No.	Name of Blocks	Cattle										Butaloes		Sheep		Goat		Pigs		Dogs		Fowls		Ducks		No. of veterinary houses	No. of slaughter houses	No. of milk co-operative societies	No. of veterinary Institution						
		Cross breed					Non-Descript					Male	Female	Bree-dable	Male	Female	Bree-dable	Total Pigs	Dogs	Desi	Improved	Duck	Duck												
		3	4	5	6	7	8	9	10	11	12													13	14					15	16	17	18	19	20
5	Thiruvankulam	182	1476	825	89	688	399	6	34	21	4	297	926	1227		843	8397	2637	1466	1	1	2													
6	Udayamparoor Block	148	2098	1242	25	371	186	5	9	4	221	292	1567	2080	51	1338	15865	32888	4777	3		4													
	Mulamthuruthy Block	2012	10383	5843	674	5366	2978	131	59	38	229	2410	9010	11649	281	7906	75581	55513	8364	14	5	11													
1	Arakkuzha	299	2341	1492	141	695	417	30	161	120		298	998	1296	1092	1574	13797	776	50	3	4	1													
2	Avoly	212	1342	836	159	690	437	26	131	94		214	667	881	676	1008	8370	1643	109	2	5	1													
3	Aiyavana	311	1982	1185	252	1587	1005	28	125	90		396	1050	1446	884	1315	12294	913	134	2	4	1													
4	Kallorkkadu	274	1740	1120	187	651	408	23	123	82		202	741	943	1311	1357	10226	1814	107	1	3	1													
5	Manjalloor	269	1795	1133	106	669	413	19	177	131	1	288	755	1044	1095	1509	9940	1993	87	2	4	2													
6	Marady	187	1270	735	246	1315	744	40	59	41		362	1031	1393	203	694	9866	2723	104	2	2	1													
7	Paipra	270	2012	1219	405	2185	1293	164	232	178	14	415	1230	1659	37	839	14607	2697	124	5	6	2													
8	Valakam	183	2207	1227	197	1224	720	70	63	46	35	309	981	1325	141	730	11925	1543	120	3	4	2													
	Muvattupuzha Block	2005	14689	8947	1693	9016	5437	400	1071	782	50	2484	7453	9987	5439	9026	91025	14102	835	20	32	11													
1	Chellanam	12	258	148	28	388	216		5	3	11	154	677	842	14	1133	13281	2534	6773	4		1													
2	Kumbalanji	22	320	185	11	195	112		28	24		143	650	793	5	988	11063	193	7431	1		1													
	Palluruthy Block	34	578	333	39	583	328		33	27	11	297	1327	1635	19	2121	24344	2727	14204	5		2													

VII. B. Contd.....

Sl. No.	Name of Blocks	Cattle														Sheep		Goat		Pigs		Dogs		Fowls		Ducks		No. of veterinary institutions		
		Cross breed							Non-Descript							Buffaloes		Male		Female		Total Pigs		Dogs		Desi Improved Duck			No. of slaughter houses	No. of milk co-operative societies
		Male		Female		Bree-dable		Male		Female		Bree-dable		Male		Female		Total Pigs		Dogs		Desi Improved Duck								
		3	4	5	6	7	8	9	10	11	12	13	14	15	16	17	18	19	20	21	22	23								
1	Elanji	287	2302	1325	137	1129	629	23	174	102	-	293	1297	1590	927	1363	12856	674	62	1	4	1								
2	Koonthakulam	336	2009	1193	172	1040	647	10	179	134	1	437	1536	1974	869	1235	12734	15766	81	3	15	1								
3.	Maneed	265	1429	840	324	1817	985	96	5	4	78	465	1388	1931	106	1192	14904	1071	1261	2	8	1								
4	Plakuzha	307	1928	1095	111	762	436	7	110	66	1	239	1018	1258	713	1257	8825	741	64	4	8	1								
5	Pampakuda	265	1826	1023	354	1656	923	33	45	28	-	516	1619	2135	468	1682	14498	696	76	2	4	3								
6	Piravam	382	2822	1636	217	1749	1007	82	10	6	-	583	2273	2856	399	841	15892	2737	786	3	9	3								
7	Ramamangalam	175	1740	1027	160	1332	808	78	11	7	1	293	1063	1357	108	815	10714	1479	1014	3	5	2								
8	Thirumarady	274	2399	1408	163	1004	563	20	102	66	-	337	1668	2005	590	1333	12533	1664	91	4	2	1								
	Pampakuda Block	2291	16455	9547	1638	10489	5998	349	636	413	81	3163	11862	15106	4180	9838	102956	24828	3435	221	55	13								
1	Chengamanadu	196	1595	866	203	1156	618	152	56	31	-	182	635	817	8	601	12392	810	400	4	1	2								
2	Kumukura	212	1558	866	193	1324	701	222	113	55	2	197	715	914	21	430	15047	1151	1807	3	-	1								
3	Nedumpassery	352	2706	1483	424	1165	649	170	105	63	-	229	1049	1278	111	1488	21172	802	1772	5	-	2								
4	Parakkadavu	304	2429	1381	381	1910	1106	286	286	168	11	244	874	1129	84	761	26945	4005	1775	5	9	2								
5	Puthanvelikkara	197	854	485	182	1058	505	79	89	38	4	297	1046	1347	26	591	18568	937	2629	3	1	2								
	Parakkadavu Block	1261	9142	5081	1383	6613	3579	909	648	355	17	1149	4319	5485	250	3881	94124	7705	8383	20	11	9								
1	Chemamangalam	49	918	498	28	222	126	-	27	11	-	180	825	1005	23	808	12345	233	1177	3	-	1								
2	Chittetukara	60	762	431	17	258	140	1	24	7	-	167	606	773	-	493	13038	957	1641	2	-	1								
3	Ezhikkara	38	455	263	4	93	54	4	1	1	-	125	383	508	-	257	7437	998	3559	1	-	1								
4	Kothuvalli	110	932	563	52	659	368	2	8	4	5	196	891	1092	24	778	17274	429	4109	1	1	1								
5	Vadakkakara	90	611	344	26	227	113	5	19	5	-	200	824	1024	6	695	11884	2788	2541	2	-	1								
	Paraur block	347	3678	2099	127	1459	801	12	79	28	5	868	3529	4402	53	3031	61978	5405	13027	9	1	5								

VII. B. Contd....

Sl. No.	Name of Blocks	Cattle										Buffaloes		Sheep		Goat		Pigs		Dogs		Fowls		Ducks		No. of milk co-operative societies		No. of slaughter houses		No. of veterinary institution	
		Cross breed					Non-Descript					Female	Male	Bree-dable	Bree-dable	Male	Female	Total	Pigs	Dogs	Dogs	Desi	Improved	Duck	Duck	21	22	23	24		
		3	4	5	6	7	8	9	10	11	12																			13	14
		Male	Female	Bree-dable	Male	Female	Bree-dable	Male	Female	Bree-dable	Male	Female	Bree-dable	Male	Female	Bree-dable	Male	Female	Total	Pigs	Dogs	Dogs	Desi	Improved	Duck	Duck	21	22	23	24	
1	2	355	2381	1385	303	1245	732	147	71	58	-	259	920	1179	94	667	13237	666	118	6	2	2	2	2	6	6	2	2	2	2	
1	Alakkarand	355	2381	1385	303	1245	732	147	71	58	-	259	920	1179	94	667	13237	666	118	6	2	2	2	2	6	6	2	2	2	2	
2	Kunnathunadu	214	1782	1021	422	2069	1154	232	99	55	-	201	678	879	14	633	15801	457	824	5	2	1	1	1	5	5	2	1	1	1	
2	Kunnathunadu	214	1782	1021	422	2069	1154	232	99	55	-	201	678	879	14	633	15801	457	824	5	2	1	1	1	5	5	2	1	1	1	
3	Mazhubannoor	393	3868	2175	600	3186	1638	552	169	111	1	409	1594	2004	137	1516	19502	1630	342	5	2	2	2	2	5	5	2	2	2	2	
3	Mazhubannoor	393	3868	2175	600	3186	1638	552	169	111	1	409	1594	2004	137	1516	19502	1630	342	5	2	2	2	2	5	5	2	2	2	2	
4	Poothirika	278	2449	1399	241	1314	773	119	47	33	-	295	1123	1418	119	1075	14898	3659	125	3	10	1	1	1	3	3	10	1	1	1	
4	Poothirika	278	2449	1399	241	1314	773	119	47	33	-	295	1123	1418	119	1075	14898	3659	125	3	10	1	1	1	3	3	10	1	1	1	
5	Thiruvaniyoor	274	2693	1582	214	1559	839	16	47	36	6	343	1519	1868	75	1214	12729	1703	238	3	3	2	2	2	3	3	3	2	2	2	
5	Thiruvaniyoor	274	2693	1582	214	1559	839	16	47	36	6	343	1519	1868	75	1214	12729	1703	238	3	3	2	2	2	3	3	3	2	2	2	
6	Vadavkodu	208	1887	1093	307	2018	1115	79	209	123	4	362	1186	1552	36	1418	13291	1356	192	3	4	1	1	1	3	3	4	1	1	1	
6	Vadavkodu	208	1887	1093	307	2018	1115	79	209	123	4	362	1186	1552	36	1418	13291	1356	192	3	4	1	1	1	3	3	4	1	1	1	
	Vadavukodu																														
	Vadavukodu																														
1	Block	1722	15060	8655	2087	11391	6251	1145	642	416	11	1669	7020	8900	475	6523	89458	9471	1839	25	23	9	9	9	25	23	9	9	9	9	
1	Block	1722	15060	8655	2087	11391	6251	1145	642	416	11	1669	7020	8900	475	6523	89458	9471	1839	25	23	9	9	9	25	23	9	9	9	9	
1	Chhornikkara	263	709	483	164	746	425	30	26	19	3	256	680	939	4	861	9535	672	544	2	-	1	1	1	2	-	1	1	1	1	
1	Chhornikkara	263	709	483	164	746	425	30	26	19	3	256	680	939	4	861	9535	672	544	2	-	1	1	1	2	-	1	1	1	1	
2	Edathala	101	1031	541	374	1481	736	98	58	40	-	162	623	785	11	573	15452	519	1067	2	-	1	1	1	2	-	1	1	1	1	
2	Edathala	101	1031	541	374	1481	736	98	58	40	-	162	623	785	11	573	15452	519	1067	2	-	1	1	1	2	-	1	1	1	1	
3	Keethumad	178	1667	950	128	1138	633	76	26	15	12	165	555	732	14	802	13160	3683	1249	3	-	1	1	1	3	-	1	1	1	1	
3	Keethumad	178	1667	950	128	1138	633	76	26	15	12	165	555	732	14	802	13160	3683	1249	3	-	1	1	1	3	-	1	1	1	1	
4	Kizhakkambalam	382	3210	1825	418	2011	1106	200	88	53	4	267	970	1241	23	1119	20747	3437	1693	4	3	1	1	1	4	3	1	1	1	1	
4	Kizhakkambalam	382	3210	1825	418	2011	1106	200	88	53	4	267	970	1241	23	1119	20747	3437	1693	4	3	1	1	1	4	3	1	1	1	1	
5	Vazhakkulam	169	1561	823	375	1608	890	138	63	33	-	164	709	893	-	518	15205	932	826	5	2	2	2	2	5	2	2	2	2	2	
5	Vazhakkulam	169	1561	823	375	1608	890	138	63	33	-	164	709	893	-	518	15205	932	826	5	2	2	2	2	5	2	2	2	2	2	
6	Venyola	378	2951	1557	789	2806	1492	251	157	109	-	260	1028	1288	48	1149	20533	4233	419	5	5	2	2	2	5	5	2	2	2	2	
6	Venyola	378	2951	1557	789	2806	1492	251	157	109	-	260	1028	1288	48	1149	20533	4233	419	5	5	2	2	2	5	5	2	2	2	2	
	Vazhakkulma block	1471	11129	6179	2248	9790	5282	793	418	269	19	1294	4565	5878	100	5022	94632	3476	5798	21	10	8	8	8	21	10	8	8	8	8	
	Vazhakkulma block	1471	11129	6179	2248	9790	5282	793	418	269	19	1294	4565	5878	100	5022	94632	3476	5798	21	10	8	8	8	21	10	8	8	8	8	

C. Municipalities

Sl. No.	Name of Municipalities	Cattle						Buffaloes		Sheep		Goat		Pigs	Dogs	Fowls	Ducks	No. of milk co-operative societies	No. of slaughter houses	No. of veterinary institution		
		Cross breed			Non-Descript			Male	Female	Breedable	Male	Female	Total								Pigs	Dogs
		Male	Female	Breedable	Male	Female	Breedable							8	9	10	11	12	13	14		
1	2	3	4	5	6	7	8	9	10	11	12	13	14	15	16	17	18	19	20	21	22	23
1	Cochin Corporation	531	7742	5128	369	5616	3794	76	1259	999	162	2220	8634	11016	147	24015	11438	18658	31059	2	4	11
2	Aluva	111	889	609	51	383	252	5	43	36	5	143	473	621	11	798	8972	3114	1094	1	5	6
3	Angamali	264	2343	1347	403	1515	852	121	340	213	-	184	925	1109	577	1242	22025	5693	778	4	18	3
4	Kalamassery	203	1563	888	243	1664	878	57	61	35	19	383	1412	1814	42	1484	21324	3251	2227	2	1	1
5	Kothamangalam	518	2575	1193	492	2976	647	97	189	143	18	189	721	928	187	2051	19233	5219	333	1	41	2
6	Muvattupuzha	130	1260	752	143	797	465	10	56	43	29	189	699	917	18	549	6789	830	369	1	17	4
7	Paravoor	104	928	528	34	554	321	-	9	6	4	194	677	875	4	857	8220	590	884	-	1	1
8	Perumbavoor	144	1681	986	75	635	325	21	79	55	-	97	207	304	-	437	6889	1932	114	2	4	1
9	Thrippunithura	220	2267	1395	83	1388	801	20	134	115	1	429	1734	2164	1	2811	15721	66993	3029	2	1	1
Municipalities/ Corporation																						
Total		2225	21248	12826	1893	15828	8335	407	2170	1645	238	4028	15482	19748	987	34244	120611	106280	39887	15	92	30

Table IX. Large, medium and Small Scale Industries 1994

Sl. No.	Name of Block	Large Industries				Medium Industries				Small Industries			
		Public		Private		Public		Private		Public		Private	
		Units Nos.	Employees Nos.	Units Nos.	Employees Nos.	Units Nos.	Employees Nos.	Units Nos.	Employees Nos.	Units Nos.	Employees Nos.	Units Nos.	Employees Nos.
1	2	3	4	5	6	7	8	9	10	11	12	13	14
1	Alangad	3	10869	2	1758	1	673	8	NA	-	-	109	589
2	Angamall	--	-	-	-	-	-	-	-	-	-	145	768
3	Edappally	-	-	-	-	-	-	16	NA	-	-	60	327
4	Koovappady	-	-	-	-	-	-	-	-	-	-	92	495
5	Kothamangalam	-	-	-	-	-	-	-	-	-	-	53	241
6	Mulanthuruthy	1	430	-	-	-	-	2	207	-	-	70	355
7	Muvattupuzha	-	-	-	-	-	-	-	-	-	-	56	266
8	Palluruthy	-	-	-	-	-	-	-	-	-	-	8	32
9	Pampakuda	-	-	-	-	-	-	-	-	-	-	97	396
10	Parakadavu	-	-	-	-	1	453	2	NA	-	-	79	419
11	Paravur	-	-	--	-	-	-	-	-	-	-	78	405
12	Vadavacode	4	5693	-	-	-	-	4	NA	-	-	81	413
13	Vazhakulam	-	-	-	-	1	122	8	NA	-	-	155	848
14	Vypin	-	-	-	-	-	-	-	-	-	-	43	177
15	Vytila	--	-	-	-	-	-	-	-	-	-	40	214
	Block Total	8	16992	2	1758	3	1248	40	NA	-	-	1166	5945
	Municipality/Corporation												
	Total	4	6824	4	3600	1	223	30	NA	-	-	756	4122
	District	12	23816	6	5358	4	1471	70	NA	-	-	1922	10067

Table X. Details of S.S.I. Units - 1994

A. Blocks

Sl. No.	Name of Blocks	Units run by SC (Nos.)	Units run by ST (Nos.)	Units run by Women (Nos.)	Units run by Others (Nos.)
1	2	3	4	5	6
1	Alangad	4	-	12	105
2	Angamaly	27	-	36	118
3	Edappally	2	-	15	58
4	Koovappady	4	-	26	88
5	Kothamangalam	4	-	22	49
6	Mulanthuruthy	2	-	22	68
7	Muvattupuzha	2	-	12	54
8	Palluruthy	-	-	2	8
9	Pampakuda	1	-	38	96
10	Parakadavu	6	-	16	73
11	Paravur	6	-	16	72
12	Vadavukode	4	-	21	77
13	Vazhukulam	18	-	34	137
14	Vypin	2	-	13	41
15	Vyttila	4	-	18	36
	Block Total	86	-	303	1080
	Municipalities/Corporation Total	23	-	217	733
	District	109	-	520	1813

Source : DIC, EKM

B. Panchayats

Sl. No.	Name of Panchayat/Block	Units run by SC (Nos.)	Units run by ST (Nos.)	Units run by Women (Nos.)	Units run by Others (Nos.)
1	2	3	4	5	6
1	Alangad	2	-	2	32
2	Eloor	-	-	4	12
3	Kodungallor	1	-	1	37
4	Karumalloor	1	-	1	11
5	Varapuzha	-	-	4	13
	Alangad Block	4	-	12	105
1	Ayyampuzha	-	-	1	2
2	Kalady	-	-	4	23
3	Kanjoor	1	-	2	19
4	Karukutty	-	-	3	16
5	Malayattor	15	-	15	5
6	Manjapra	11	-	8	13
7	Mookannur	-	-	1	14
8	Sreemolanagram	-	-	1	19
9	Thuravoor	-	-	1	7
	Angamaly Block	27	-	36	118
1	Cheranallor	-	-	2	10
2	Kadmakudy	-	-	-	-
3	Thrikkakara	2	-	13	48
	Edappally Block	2	-	15	58

X8. Contd.....

Sl. No.	Name of Panchayat/Block	Units run by SC (Nos.)	Units run by ST (Nos.)	Units run by Women (Nos.)	Units run by Others (Nos.)
1	2	3	4	5	6
1	Asamannur	1	-	4	6
2	Koovapady	1	-	7	14
3	Mudakuzha	-	-	3	30
4	Rayamangalam	2	-	8	10
5	Vengoor	-	-	4	24
1	Koovapady Block	4	-	26	10
2	Kavalangad	3	-	3	88
3	Keerampara	-	-	4	5
4	Kottappady	1	-	4	9
5	Neilikuzhy	-	-	3	7
6	Panigolloor	-	-	-	12
7	Pallarimangalam	-	-	1	-
8	Pindimana	-	-	3	5
9	Pothenicadu	-	-	4	5
1	Varappetty	-	-	-	5
2	Koathamangalam Block	4	-	22	1
3	Amballoor	-	-	5	49
4	Chottanikkara	-	-	-	15
5	Edakkattu Vayal	-	-	4	4
6	Mulanthuruthy	1	-	2	6
1	Thiruvanakulam	1	-	5	8
2	Udayamaperur	2	-	6	15
3	Mulanthuruthy Block	2	-	22	20
4					68

XB. Contd....

Sl. No.	Name of Panchayat/Block	Units run by SC (Nos.)	Units run by ST (Nos.)	Units run by Women (Nos.)	Units run by Others (Nos.)
1	2	3	4	5	6
1	Arakuzha	-	-	-	6
2	Avoly	-	-	2	5
3	Ayavana	-	-	1	4
4	Kallookad	-	-	3	9
5	Manjalloor	-	-	-	4
6	Marady	-	-	2	5
7	Paipra	2	-	4	18
8	Valakam	-	-	-	3
	Moovattupuzha Block	2	-	12	54
1	Chellanam	-	-	2	4
2	Kumbalanghi	-	-	-	4
	Palluruthy Block	-	-	2	8
1	Elanji	-	-	4	8
2	Koothattukulaim	-	-	2	7
3	Maneed	-	-	4	4
4	Palakuzha	-	-	2	4
5	Pampakuda	-	-	4	12
6	Piravam	-	-	15	35
7	Ramamangalam	1	-	5	22
8	Thirumaradi	-	-	2	4
	Pampakuda Block	1	-	38	96

XB. Contd....

Sl. No.	Name of Panchayat/Block	Units run by SC (Nos.)	Units run by ST (Nos.)	Units run by Women (Nos.)	Units run by Others (Nos.)
1	2	3	4	5	6
1	Chengamanad	-	-	1	13
2	Kunnukara	3	-	3	10
3	Nedumpassery	1	-	4	30
4	Parakkadavu	2	-	6	8
5	Puthenvelikkara	-	-	2	12
	Parakkadavu Block	6	-	16	73
1	Chennamangalam	1	-	5	14
2	Chittettukara	-	-	2	8
3	Ezhikara	1	-	1	7
4	Koduvally	1	-	2	21
5	Vadakkekkara	3	-	6	22
	Paravur Block	6	-	16	72
1	Aikkaranadu	-	-	3	12
2	Kunnathunadu	1	-	4	10
3	Mazhuvannur	1	-	1	7
4	Poothrikka	2	-	6	14
5	Thiruvangoor	-	-	3	8
6	Vadavucode Puthencuz	-	-	4	26
	Vadavucodu Block	4	-	21	77

XB. Contd....

Sl. No.	Name of Panchaya/Block	Units run by SC (Nos.)	Units run by ST (Nos.)	Units run by Women (Nos.)	Units run by Others (Nos.)
1	2	3	4	5	6
1	Choornikara	-	-	1	3
2	Edathhala	6	-	11	22
3	Keezhumadu	2	-	4	18
4	Kizhakkambalam	1	-	4	23
5	Vazhakulam	8	-	11	42
6	Vengola	1	-	3	29
	Vazhakkulam Block	18	-	34	137
1	Edavanakkad	-	-	4	8
2	Elamkunnappuzha	-	-	1	8
3	Kuzhippaly	-	-	2	5
4	Njarakkal	-	-	1	5
5	Nayarambalam	-	-	1	3
6	Mulavucadu	2	-	4	6
7	Pallippuram	-	-	-	6
	Vypin Block	2	-	13	41
1	Kumbalam	2	-	11	15
2	Murad	2	-	7	21
	Vyttila Block	4	-	18	36

C. Municipalities/Corporation

Sl. No.	Name of Municipalities	Units run by SC (Nos.)	Units run by ST (Nos.)	Units run by Women (Nos.)	Units run by Others (Nos.)
1	2	3	4	5	6
1	Aluva	-	-	13	38
2	Angamaly	-	-	5	31
3	Perumbavoor	2	-	12	42
4	Paravur	-	-	9	44
5	Kalamassery	1	-	9	28
6	Kothamangalam	1	-	16	38
7	Moovattupuzha	-	-	11	27
8	Thripunithura	13	-	23	54
9	Cochn Corporation	6	-	119	434
	Total	23	-	217	733

Table XI. Industry - wise classification of S.S.I Units - 1994

A. Blocks		Agro based Nos.	Forest based Nos.	Animal Husbandry Nos.	Textiles Nos.	Chemical Nos.	Engineering Nos.	Electronics Nos.	Minerals Nos.	Building materials Nos.	Others Nos.	Total Nos.
1	2	3	4	5	6	7	8	9	10	11	12	13
1	Alangad	26	9	1	6	16	10	2	3	12	24	109
2	Angamaly	29	43	1	12	11	6	4	2	17	20	145
3	Edapally	3	4	1	9	4	13	2	3	5	16	60
4	Koovapady	23	16	-	15	10	7	2	2	5	12	92
5	Kothamangalam	18	7	-	19	3	-	-	-	3	3	53
6	Mulanthuruthy	9	7	7	16	8	6	-	-	2	15	70
7	Muvattupuzha	2	3	-	16	5	11	2	2	1	14	56
8	Palluruthy	2	5	-	1	-	-	-	-	-	-	8
9	Pampakuda	10	10	-	35	5	-	5	-	5	27	97
10	Parakkadavu	12	7	-	10	5	3	2	5	17	18	79
11	Paravoor	10	14	1	11	6	5	-	-	8	23	78
12	Vadavacode	6	11	1	8	12	9	2	3	2	27	81
13	Vazhekulam	21	32	-	20	15	17	5	8	8	29	155
14	Vypin	7	2	7	5	6	4	-	-	-	12	43
15	Vyttila	8	7	-	15	2	2	1	-	3	2	40
	Total	186	177	19	198	108	93	27	28	88	242	1166
	Municipalities/Corporation											
	Total	80	63	25	147	65	76	33	18	15	224	746
	District	266	240	44	345	173	169	60	46	103	466	1912

B. Panchayats

Sl. No.	Name of Panchayat/Block	Agro based Nos.	Forest based Nos.	Animal Husbandry Nos.	Textiles Nos.	Chemical Nos.	Engineering Nos.	Electronics Nos.	Minerals Nos.	Building materials Nos.	Others Nos.	Total Nos.
1	2	3	4	5	6	7	8	9	10	11	12	13
1	Alangad	6	2	-	2	3	4	-	-	6	11	34
2	Elloor	5	-	-	1	1	1	-	1	1	2	12
3	Kodungalloor	6	4	1	2	10	2	-	1	3	9	38
4	Karumalloor	4	1	-	-	1	1	2	1	2	-	12
5	Varapuzha	5	2	-	1	1	2	-	-	-	2	13
	Alangad Block	26	9	1	6	16	10	2	3	12	24	109
1	Ayyampuzha	1	-	-	-	-	-	-	-	1	-	2
2	Kaladi	11	3	-	1	1	-	1	-	3	3	23
3	Kanjoor	2	2	-	3	3	1	1	-	1	7	20
4	Karukuty	6	1	-	2	1	1	-	1	1	3	16
5	Malayattoor	-	16	-	2	1	-	-	-	1	-	20
6	Manjapara	1	15	1	2	2	1	-	1	1	-	24
7	Mookkannur	2	1	-	2	-	2	2	-	1	4	14
8	Sreemulanagaram	3	3	-	-	2	1	-	-	8	2	19
9	Thuravoor	3	2	-	-	1	-	-	-	-	1	7
	Angamali Block	29	43	1	12	11	6	4	2	17	20	145
1	Cheranalloor	-	-	-	2	1	3	-	-	1	3	10
2	Kadamakudy	-	-	-	-	-	-	-	-	-	-	-
3	Thrikkakara	3	4	1	7	3	10	2	3	4	13	50
	Edappally Block	3	4	1	9	4	13	2	3	5	16	60

XI. B. Contd....

Sl. No.	Name of Panchayat	Agro based Nos.	Forest based Nos.	Animal Husbandry Nos.	Textiles Nos.	Chemical Nos.	Engineering Nos.	Electronics Nos.	Minerals Nos.	Building materials Nos.	Others Nos.	Total Nos.
1	2	3	4	5	6	7	8	9	10	11	12	13
1	Asamannur	3	2	-	2	1	1	-	-	2	4	15
2	Koovappady	12	1	-	4	6	4	-	2	-	2	31
3	Mudakuzha	2	4	-	2	-	-	1	-	-	1	10
4	Rayamangalam	2	7	-	4	3	2	1	-	3	4	26
5	Vengoor	4	2	-	3	-	-	-	-	-	1	10
	Koovappady Block	23	16	-	15	10	7	2	2	5	12	92
1	Kavalangad	2	1	-	2	1	-	-	-	1	1	8
2	Keerampara	4	1	-	4	-	-	-	-	-	-	9
3	Kottappady	5	-	-	3	-	-	-	-	-	-	8
4	Nellikuzhy	1	3	-	6	-	-	-	-	1	1	12
5	Paingottoor	-	-	-	-	-	-	-	-	-	-	-
6	Pallarimangalam	4	-	-	-	1	-	-	-	-	-	5
7	Pindimana	2	2	-	1	-	-	-	-	-	-	5
8	Pothanidade	-	-	-	3	1	-	-	-	-	1	5
9	Varaappetty	-	-	-	-	-	-	-	-	1	-	1
	Kothamangalam Block	18	7	-	19	3	-	-	-	3	3	53
1	Amballoor	2	3	-	5	-	2	-	-	1	2	15
2	Chottanikara	-	-	-	-	1	1	-	-	-	2	4
3	Edakkattuvayal	1	-	-	5	-	-	-	-	-	-	6
4	Mulanthuruthy	2	1	-	-	1	-	-	-	-	4	8
5	Thiruvankulam	1	2	-	1	6	2	-	-	-	4	16
6	Udayampoor	3	1	7	5	-	1	-	-	1	3	21
	Mulanthuruthy Block	9	7	7	16	8	6	-	-	2	15	70

XI. B. Contd...

Sl. No.	Name of Panchayat	Agro based Nos.	Forest based Nos.	Animal Husbandry Nos.	Textiles Nos.	Chemical Nos.	Engineering Nos.	Electronics Nos.	Minerals Nos.	Building materials Nos.	Others Nos.	Total Nos.
1	2	3	4	5	6	7	8	9	10	11	12	13
1	Arakuzha	-	-	-	3	1	1	-	-	-	1	6
2	Avoly	-	1	-	1	1	1	-	-	-	1	5
3	Ayavana	-	-	-	3	-	-	1	-	-	-	4
4	Kalloorkkad	1	-	-	3	1	1	-	-	-	3	9
5	Manjalloor	-	-	-	-	1	-	-	1	-	2	4
6	Marady	1	1	-	-	1	2	-	-	-	-	5
7	Paipra	-	1	-	6	-	4	-	1	1	7	20
8	Valakam	-	-	-	-	-	2	1	-	-	-	3
	Moovattupuzha Block	2	3	-	16	5	11	2	2	1	14	56
1	Chellanam	2	2	-	-	-	-	-	-	-	-	4
2	Kumbalanghi	-	3	-	1	-	-	-	-	-	-	4
	Palluruthy Block	2	5	-	1	-	-	-	-	-	-	8
1	Elanji	1	2	-	3	-	-	-	-	-	2	8
2	Koothattukulam	-	2	-	1	1	-	-	-	-	3	7
3	Maneed	-	-	-	1	1	-	-	-	2	-	4
4	Palakuzha	1	-	-	2	-	-	-	-	1	-	4
5	Pampakuda	2	-	-	4	2	-	-	-	-	4	12
6	Piravam	2	1	-	15	1	-	3	-	1	12	35
7	Ramamangalam	4	5	-	6	-	-	2	-	-	6	23
8	Thirumarady	-	-	-	3	-	-	-	-	1	-	4
	Pampakuda Block	10	10	-	35	5	-	5	-	5	27	97

XI. B. Contd...

Sl. No.	Name of Panchayat	Agro based Nos.	Forest based Nos.	Animal Husbandry Nos.	Textiles Nos.	Chemical Nos.	Engineering Nos.	Electronics Nos.	Minerals Nos.	Building materials Nos.	Others Nos.	Total Nos.
1	2	3	4	5	6	7	8	9	10	11	12	13
1	Chengamanari	-	1	-	2	2	-	-	2	5	1	13
2	Kunnukara	3	-	-	1	-	-	-	-	5	4	13
3	Nedumpassery	5	3	-	4	3	2	1	2	7	4	31
4	Parakkadavu	1	-	-	3	-	-	1	1	-	4	10
5	Puthenvelikkara	3	3	-	-	-	1	-	-	-	5	12
	Parakkadavu Block	12	7	-	10	5	3	2	5	17	18	79
1	Chennamangalam	1	4	-	5	1	-	-	-	1	3	15
2	Chittattukara	1	-	-	2	1	1	-	-	1	2	8
3	Ezhikara	1	1	-	1	-	1	-	-	1	3	8
4	Koduvally	4	5	-	1	3	2	-	-	3	4	22
5	Vadakkakara	3	4	1	2	1	1	-	-	2	11	25
	Paravar Block	10	14	1	11	6	5	-	-	8	23	78
1	Aikkaranadu	2	2	-	2	1	1	1	1	-	2	12
2	Kannathunad	1	2	-	2	1	2	-	1	-	2	11
3	Muzhuvannur	-	2	-	-	1	2	-	-	1	2	8
4	Poothrika	1	-	1	-	2	3	1	-	-	8	16
5	Thiruvaniyoor	1	-	-	2	2	-	-	1	-	2	8
6	Vadavucode Putheturiz	1	5	-	2	5	1	-	-	1	11	26
	Vadavukode Block	6	11	1	8	12	9	2	3	2	27	81

XI. B. Contd...

Sl. No.	Name of Panchayat	Agro based Nos.	Forest based Nos.	Animal Husbandry Nos.	Textiles Nos.	Chemical Nos.	Engineering Nos.	Electronics Nos.	Minerals Nos.	Building materials Nos.	Others Nos.	Total Nos.
1	2	3	4	5	6	7	8	9	10	11	12	13
1	Choomikara	1	-	-	1	-	-	-	-	-	1	3
2	Edathala	4	1	-	10	2	2	-	1	2	6	28
3	Keezhmadu	-	3	-	2	2	4	-	3	4	2	20
4	Kizhakkambalam	6	2	-	-	5	4	2	1	-	4	24
5	Vazhakulam	4	15	-	7	4	7	2	1	1	9	50
6	Vengola	6	11	-	-	2	-	1	2	1	7	30
	Vazhakkulam Block	21	32	-	20	15	17	5	8	8	29	155
1	Edavanakkad	1	-	-	2	2	1	-	-	-	2	8
2	Elamkunnappuzha	-	-	1	-	2	1	-	-	-	4	8
3	Kuzhippilly	1	-	3	-	-	-	-	-	-	1	5
4	Nilakkal	-	1	1	-	1	1	-	-	-	1	5
5	Neyyarambalam	1	1	-	-	1	-	-	-	-	-	3
6	Mulavukadu	2	-	1	3	-	-	-	-	-	2	8
7	Pallippuram	2	-	1	-	-	1	-	-	-	2	6
	Vypin Block	7	2	7	5	6	4	-	-	-	12	43
1	Kumbalam	5	-	-	11	-	-	-	-	1	-	17
2	Maradu	3	7	-	4	2	2	1	-	2	2	23
	Vyttila Block	8	7	-	15	2	2	1	-	3	2	40

C. Municipalities/Corporation

Sl. No.	Name of Municipalities	Agro based Nos.	Forest based Nos.	Animal Husbandry Nos.	Textiles Nos.	Chemical Nos.	Engineering Nos.	Electronics Nos.	Minerals Nos.	Building materials Nos.	Others Nos.	Total Nos.
1	2	3	4	5	6	7	8	9	10	11	12	13
1	Aluva	4	3	-	7	2	6	2	-	1	3	28
2	Angamaly	8	1	-	1	4	4	-	1	2	10	31
3	Kalamessery	3	3	-	2	3	5	-	1	2	10	29
4	Kothamangalam	5	5	-	13	3	-	2	-	-	8	36
5	Moovattupuzha	2	-	-	9	2	1	-	-	-	13	27
6	Paravoor	5	1	-	9	4	4	1	3	2	15	44
7	Perumbavoor	2	11	-	7	1	4	3	-	-	16	44
8	Thrippunithura	5	7	-	20	-	6	1	1	5	22	67
9	Cochin corporation	46	32	25	79	46	46	24	12	3	12.7	440
Municipality Total		80	63	25	147	65	76	33	18	15	224	746

Table XII. Details of handloom societies 1994

Sl. No.	Name of Block	No. of societies	No. of working societies	No. of defunct societies	No. of sick societies	No. of employees in the societies
1	2	3	4	5	6	7
1	Alangad	3	2	--	1	8
2	Angamaly	1	--	1	--	--
3	Edapally	--	--	--	--	--
4	Koovapady	--	--	--	--	--
5	Kothamangalam	1	--	1	--	--
6	Mulanthuruthi	4	3	1	--	6
7	Muvattupuzha	3	2	1	--	2
8	Palluruthy	--	--	--	--	--
9	Pampakuda	--	--	--	--	--
10	Parakkadavu	2	2	--	--	6
11	Paravoor	3	3	--	--	33
12	Vadavacode	1	--	1	--	--
13	Vazhakulam	--	--	--	--	--
14	Vypin	3	3	--	--	5
15	Vyttila	1	--	1	--	--
	Blocks Total	22	15	6	1	60
	Municipality total	4	3	1	--	31
	District	26	18	7	1	91

Source: District Industries Centres, Ernakulam.

Table XIII - Transport and Communications

I. Transport		(Length - Kms)										
		Sl. No.	Name of Block	National highways	State highways	PWD roads	Black topped	Panchayat Roads Metalled	Earthen	Total Kms	Railway track	No. of railway stations
1	2	3	4	5	6	7	8	9	10	11		
1	Alangad	1,380	Nil	74	8,750	12.73	278.52	375.38	-	-		
2	Angamaly	5	3	139,100	136,470	424.15	523.14	1230.86	6.50	1		
3	Edappally	NA	NA	14	17,350	5.35	127.82	164.52	-	-		
4	Kothamangalam	20	6	67,200	74,240	12.67	653.71	833.82	Nil	Nil		
5	Mulanthuruthy	3	12	92	54,460	287.26	37.78	486.50	11	2		
6	Muvattupuzha	9,500	27	232	60,950	12.95	692.86	1035.26	Nil	Nil		
7	Pampakuda	Nil	11	243	54,330	1.90	514.72	824.95	Nil	Nil		
8	Parakkadavu	9,300	-	160,810	98,470	124.62	645.46	1038.66	8	Nil		
9	Paravur	11,825	Nil	15	21,810	7.47	171.13	227.235	Nil	Nil		
10	Vazhukulam	4	14	202,660	114,250	84.48	593.40	1012.79	8	Nil		
11	Vyttila	7	-	15	5,800	6.30	56.42	90.52	6	2		
12	Koopady	-	56	106	67,610	17.20	797.46	1044.27	Nil	Nil		
13	Vadavucode	15	5	175	130,640	14.99	440.81	781.44	Nil	Nil		
14	Palluruthy	Nil	NA	23	1,240	0.26	18.24	42.74	Nil	Nil		
15	Vypin	Nil	NA	34	44,600	24.66	239.89	343.15	Nil	Nil		
	Block Total	86,005	134	1592,770	890,970	1036.990	5791.36	9532.095	39.50	5		
	Municipalities/ Corporation Total	52,735	54.60	148,537	1221,316	57.591	135.588	1670.367	15.50	19		
	District	138,740	188.60	1741,307	2112,286	1094.581	5926.948	11202.462	55.00	24		

XIII.II. Communications

Sl.	Name of Block	Post Offices (Nos)					Public Telephone booths (Nos)									
		Head Post office	Sub Post office (SO)	ED SO	Branch Post office (BO)	ED BO	Total	Letter Boxes Nos.	Tele-graphic offices Nos.	Telephone exchanges Nos.	Tele-phone connections only	Local calls	Local & STD	STD & ISD	Total Nos.	
1	2	3	4	5	6	7	8	9	10	11	12	13	14	15	16	
1	Alangad	-	4	2	-	7	13	17	3	1	595	3	-	1	4	
2	Angamaly	-	8	8	-	8	24	84	7	4	1790	9	7	16	32	
3	Edappally	-	3	-	-	8	11	38	2	2	2326	28	-	3	31	
4	Koovappady	-	7	4	-	13	24	104	2	7	2444	40	1	4	45	
5	Kothamangalam	-	3	3	-	21	27	61	2	7	1529	18	2	10	30	
6	Mulanthuruthy	-	7	3	-	17	27	54	5	5	2309	26	-	12	38	
7	Muvattupuzha	-	4	4	-	20	28	54	2	4	1436	4	8	6	18	
8	Palluruthy	-	-	-	-	2	2	22	1	3	741	3	-	8	11	
9	Pambakada	-	5	5	-	21	31	110	5	6	3731	9	10	11	30	
10	Parakadavu	-	3	4	-	11	18	56	2	4	1309	11	-	4	15	
11	Paravoor	-	8	-	-	5	13	89	3	-	106	-	2	-	2	
12	Vdava code	-	-	-	-	-	-	-	-	-	-	-	-	-	-	
	puthen cruz	-	6	2	-	20	28	40	11	4	2020	15	6	9	30	
13	Vazhakulam	-	6	3	-	7	16	138	2	3	1014	4	6	4	14	
14	Vypeen	-	11	1	-	7	19	54	6	3	2332	9	5	1	15	
15	Vyilille	-	2	-	-	2	4	13	-	1	650	7	-	2	9	
	Block total	-	77	39	-	169	285	934	53	54	24332	186	47	91	324	
	Municipality total	6	66	4	-	19	95	545	19	22	81883	NA	NA	NA	460	
	District	6	143	43	-	188	380	1479	72	76	106215	186	47	91	784	

Table XIV Banks and Co-operative Societies - 1994

A. Blocks

Sl. No.	Name of Block	Commercial Bank (Nos)					
		Nationalised Bank	Other Scheduled commercial Banks	Agricultural societies Nos.	Co-operatives (Nos)	Others Nos.	
1	2	3	4	5	6	6	
1	Alangad	11	2	-	-	11	
2	Angamaly	7	7	-	-	15	
3	Edappally	4	4	-	-	4	
4	Koovappady	6	5	-	-	13	
5	Kothamangalam	9	5	-	-	8	
6	Mulamthuruthy	9	9	1	-	11	
7	Muvattupuzha	9	-	-	-	11	
8	Palluruthy	4	1	-	-	3	
9	Pampakula	10	8	-	-	32	
10	Parakaradivu	5	5	-	-	9	
11	Paravur	7	5	-	-	9	
12	Valavucode	9	6	-	-	8	
13	Vazhakulam	7	4	-	-	8	
14	Vypeen	9	9	-	-	10	
15	Vyttila	2	2	-	-	4	
16	Block, Total	108	72	1	-	156	
17	Municipality/Corporation Total	161	102	2	-	22	
18	District	269	174	3	-	178	

B. Panchayats

Sl. No.	Name of Panchayats/Block	Commercial Bank (Nos)			Co-operatives (Nos)		
		Nationalised Bank	Other Scheduled commercial Banks	Agricultural societies Nos.	Others Nos.		
1	2	3	4	5	6		
1	Alangad	2	2			4	
2	Eloor	7	-			3	
3	Kadumgalloor	1	-			3	
4	Kavumalloor	1	-			1	
	Alangad Block	11	2			11	
1	Ayyampuzha	-	-			1	
2	Kalady	2	1			1	
3	Kanjoor	-	1			2	
4	Kavukuffy	2	1			2	
5	Malayathoor	2	1			1	
6	Manjapra	-	1			1	
7	Mookanur	-	1			1	
8	Sreemoolanagaram	1	-			4	
9	Thuravoor	-	1			2	
	Angamali block	7	7			15	
1	charamalloor	-	2			1	
2	Kadamakudy	1	-			1	
3	Thikkakara	3	2			2	
	Edappally block	4	4			4	
1	Assaamannur	4	-			2	
2	Koovappady	1	1			2	
3	MudakkuzhA	-	1			1	
4	Rayamangalam	1	1			6	
5	Vengoor	-	2			2	
	Koovappady Block	6	5			13	

XIV.B.Contd....

Sl. No.	Name of Panchayats/Block	Commercial Bank (Nos)			Co-operatives (Nos)		
		Nationalised Bank	Other Scheduled commercial Banks	4	Agricultural societies Nos.	5	Others Nos.
1	2	3	4	5	6		
1	Kavalangad	2	-	-	-	-	1
2	Keerampara	-	1	-	-	-	1
3	Kottappady	1	1	-	-	-	2
4	Nellikuzhi	-	1	-	-	-	1
5	Paigattor	-	-	-	-	-	-
6	Pallarimangalam	2	2	-	-	-	1
7	Pindimana	1	-	-	-	-	1
8	Potharikad	2	-	-	-	-	-
9	Varapetty	1	-	-	-	-	1
	Kothamangalam Block	9	5	-	-	-	8

XIV.B.Contd....

Sl. No.	Name of Panchayats/Block	Commercial Bank (Nos)			Co-operatives (Nos)		
		Nationalised Bank	Other Scheduled commercial Banks	Agricultural societies Nos.	Agricultural societies Nos.	Others Nos.	Others Nos.
1	2	3	4	5	5	6	
1	Amballoor	1	1			3	
2	Chottanikara	1	-			1	
3	Edakattuwayal	-	1			3	
4	Mulanthuruthy	3	5			1	
5	Thiruvannkulam	2	1			1	
6	Udayamperoor	2	1			2	
	Mulanthuruthy Block	9	9			11	
1	Arukuzha	2	-			4	
2	Ayavana	1	-			1	
3	Kalloorkad	1	-			2	
4	Manjalloor	-	-		Nil	-	
5	Marady	1	-			1	
6	Paipra	1	-			1	
7	Valakam	3	-			2	
8	Muvattupuzha Block	9	-			11	
9	Chellanam	2	1			1	
10	Kumbalanghy	2	-			2	
	Palluruthy Block	4	1			3	
1	Elanji	2	1			2	
2	Koothattukulam	1	3			7	
3	Maneed	-	1			4	
4	Palakuzha	1	-			3	
5	Pampakuda	2	-			3	
6	Piravam	1	2			4	
7	Ramamangalam	2	-			6	
8	Thirumarady	1	1			3	
	Pampakuda Block	10	8			32	

XIV.B.Contd....

Sl. No.	Name of Panchayat/Block	Commercial Bank (Nos)					
		Nationalised Bank	Other Scheduled commercial Banks	Agricultural societies Nos.	Co-operatives (Nos)	Others Nos.	
1	2	3	4	5	6	6	
1	Chengamanad	2	1			1	
2	Kunnukara	1	--			1	
3	Nedumbassery	--	1			2	
4	Parakkadau	2	1			2	
5	Puthenvelikara	--	2			3	
	Parakadavu Block	5	5			9	
1	Chendamangalam	1	3			1	
2	Chittattukara	--	--			1	
3	Ezhikara	2	--			2	
4	Kottuvally	2	--			3	
5	Vadakkakara	2	2			9	
	Parur Block	7	5			1	
1	Aikkarunad	1	1			1	
2	Kunmuthunad	--	--			3	
3	Mazhivanur	--	2			1	
4	Poothrikka	2	2			1	
5	Thiruvaniyoor	1	--			--	
6	Vadavucode Putheneruz	5	1			8	
	Vadavucode Block	9	6			.	

XIV.B.Contd....

Sl. No.	Name of Panchayat/Block	Commercial Bank (Nos)			Co-operatives (Nos)		
		Nationalised Bank	Other Scheduled commercial Banks	Agricultural societies Nos.	Agricultural societies Nos.	Others Nos.	Others Nos.
1	2	3	4	5	6	6	
1	Choomikara	1	-	-	-	1	
2	Edathala	1	-	-	-	1	
3	Keezhmad	1	1	-	-	2	
4	Kizhakkambalam	1	1	-	-	2	
5	Vazhakulam	3	2	-	-	2	
	Vazhakulam Block	7	4	-	-	8	
1	Edavanakad	-	-	-	-	2	
2	Elamkunnauzha	2	1	-	-	2	
3	Kuzhupilly	-	2	-	-	1	
4	Njarakkal	1	3	-	-	1	
5	Nayarambalam	2	-	-	-	2	
6	Mulavuead	1	-	-	-	-	
7	Pallipuram	3	2	-	-	2	
	Vypeen Block	9	9	-	-	10	
1	Kumbalam	-	2	-	-	1	
2	Maradu	2	-	-	-	3	
	Vythila Block	2	2	-	-	4	

C. Municipalities/Corporation

Sl. No.	Name of Municipalities	Commercial Bank (Nos)			Co-operatives (Nos)		
		Nationalised Bank	Other Scheduled commercial Banks	Agricultural societies Nos.	Others Nos.		
1	2	3	4	5	6		
1	Aluva	11	7	1	-		
2	Angamaly	3	6	-	1		
3	Kalamassery	6	3	-	2		
4	Kothamangalam	5	3	-	2		
5	Muvattupuzha	6	6	-	6		
6	Parur	4	6	-	1		
7	Perumbavoor	5	3	-	1		
8	Tripunithura	5	7	-	1		
9	Cochin Corporation	116	61	1	8		
Municipality Total		161	102	2	22		

Table XV - Electricity Connections and average monthly consumption - 1994.

Sl. No.	Name of Block	Domestic		Agricultural		Industrial		Commercial		Others		Street Lights		Length of LT line		electrified houses	
		NC	AMC	NC	AMC	NC	AMC	NC	AMC	NC	AMC	NC	AMC	(KM)	(KM)	NO	NO
		3	4	5	6	7	8	9	10	11	12	13	14	15	15	16	16
1	Alangad	17803	211680	894	44700	293	85700	1958	58740	NA	NA	1202	NA	82	17803		
2	Angamaly	31134	1014549	NA	NA	NA	NA	NA	NA	NA	NA	NA	NA	NA	NA	NA	NA
3	Edappally	14878	669510	1110	88800	408	171360	1763	504218	36	14940	2160	140400	NA	15841		
4	Koovappady	18944	800259	2875	383953	579	368874	1900	75307	25	8795	3683	34385	NA	22450		
5	Kothamangalam	28353	1275885	1993	123566	536	152760	2192	175360	240	78240	NA	NA	NA	28425		
6	Malamthiruthy	22391	1119550	1447	86820	410	147600	1974	104622	83	23240	NA	NA	NA	23445		
7	Moovattupuzha	18103	790240	2195	320260	380	976800	2418	149350	39	4875	2790	263000	691.83	23135		
8	Palluruthy	8005	416260	70	4060	101	38885	NA	NA	755	51340	688	52288	120	8005		
9	Pampakada	20994	889609	2884	232223	461	155865	2748	225766	161	52938	2485	27885	880	25525		
10	Parakkadavu	16497	824850	1942	155360	151	60400	804	64320	NA	NA	2025	81000	NA	16497		
11	Paravoor	19755	651900	1965	80202	402	88340	3988	201690	156	NA	5860	NA	299	19755		
12	Vadavucode	21764	752005	2544	191842	757	193418	3184	190124	319	27115	2891	40474	133	23676		
13	Vazhakkulam	26782	1093758	2639	259518	775	387714	1487	79138	NA	NA	3428	120722	816	31448		
14	Vypin	27977	1398850	238	16660	186	74400	1721	137680	NA	NA	NA	NA	NA	30342		
15	Vythilla	9261	463050	105	6510	252	100800	310	62000	6	1800	1351	81060	128	9261		
	Block	302641	12571955	22901	1995474	5691	3002916	26447	2028315	1820	263283	28563	841214	3149.83	295608		
	Municipality Total	137925	2456034	3913	189822	3643	1156370	32961	1236693	264	61836	27680	802514	1591	62894		
	District total	440566	15027989	26814	2185296	9334	4159286	59408	3265008	2084	325119	56243	1643728	4740.83	388502		
	NC	- No. of Connection															
	AMC	- Average monthly consumption															

Table XVI. Particulars of housing

Sl. No.	Name of CD Block	Concrete (Nos)	Tiles/Asbestos (Nos)	Thatched (Nos)	Others (Nos)	Electrified houses (Nos)	Not electrified houses (Nos)
1	2	3	4	5	6	7	8
1	Alengad	5124	16301	3469	NA	17803	7091
2	Angamally	7756	25787	3773	NA	NA	NA
3	Edappaally	8695	8085	2221	NA	15841	3160
4	Koovappady	9255	17841	1781	NA	22450	6427
5	Kothamangalam	7612	18551	6362	NA	28425	4100
6	Mulamthuruthy	8411	15321	3531	322	23445	4140
7	Muvattupuzha	6740	17964	3643	NA	23135	5212
8	Palluruthy	2292	7468	1646	NA	8005	3401
9	Pampakuda	6106	19100	4691	NA	25525	4372
10	Parakkadavu	6932	13607	2488	4713	16497	11243
11	Paravoor	8664	15783	3637	NA	19755	8329
12	Vadavucode	7673	18536	4274	NA	23676	6807
13	Vazhakkulam	7532	18637	9269	582	31448	4572
14	Vypeen	7857	28398	2201	NA	30342	8114
15	Vythila	3775	6669	2138	NA	9261	3321
	Block total	104424	248048	53124	5617	295608	80289
	Municipality Total	86330	72868	9903	NA	140937	13586
	Distinct	190754	320916	63027	5617	436545	93875

Table XVII. Public Distribution System - 1994

Sl. No.	Name of CD Block	Ration shop (Nos)	Ration Cards (Nos)	Maveli stores (Nos)	L.P.G. Connections (Nos)	L.P.G.agencies (Nos)
1	2	3	4	5	6	7
1	Alangad	60	27034	3	8680	2
2	Angamally	99	35716	2	5650	2
3	Eddappally	33	19222	2	NA	NA
4	Koovappaady	78	28092	6	NA	-
5	Koathamangalam	85	29439	3	449	-
6	Mulamthuruthy	56	26578	3	NA	1
7	Muvattupuzha	67	24613	3	NA	-
8	Palluruthy	25	10994	2	1130	-
9	Pampakkuda	76	27454	6	NA	1
10	Parakkadavu	62	25803	3	NA	-
11	Parur	65	27600	4	NA	-
12	Vadavucode	81	28450	8	NA	-
13	Vazhakkulam	82	32925	4	NA	-
14	Vypeen	63	31822	4	7490	3
15	Vythila	26	13158	3	6461	1
	Block Total	958	388900	56	29860	10
	Municipality Total	356	179040	20	117881	39
	District	1314	567940	76	147741	49

Table XVIII Number of Schools and Students - 1993

Sl.	Name of Block	High Schools										U.P.Schools															
		Government					Private					Government					Private										
		No	Students	No	Students	Total	Aided	Students	No	Students	Total	Unaided	Students	No	Students	Total	Aided	Students	No	Students	Total	Unaided	Students	No	Students	Total	
1	2	3	4	5	6	7	8	9	10	11	12	13	14	15	16	17	18										
1	Alangad Block	4	3045	6	6358	3	1454	13	10857	3	1375	5	3554	2	1379	10	6308										
2	Angamally *	2	1339	16	16568	--	--	18	17907	5	1541	8	4165	1	220	14	5926										
3	Edappally *	--	--	4	4162	1	916	5	5078	2	1049	4	1360	--	--	6	2409										
4	Koovappaady *	3	2575	7	6331	1	1408	11	10314	6	2201	4	1617	--	--	10	3818										
5	Kothamangalam *	2	1729	12	7712	--	--	14	9441	9	3191	8	3528	--	--	17	6719										
6	Mulamthuruthy *	4	3934	8	8198	1	997	13	13129	3	1441	6	1849	1	369	10	3659										
7	Muvattupuzha *	2	1993	13	8779	--	--	15	10772	7	1911	7	1547	1	162	15	3620										
8	Palluruthy *	1	1101	4	4167	--	--	5	5268	1	738	2	1270	--	--	3	2008										
9	Pampakkuda *	7	5048	9	5365	2	1404	18	11817	10	2495	6	1471	--	--	16	3966										
10	Parakkadavu *	2	2110	7	8117	--	--	9	10227	2	1137	3	1184	1	452	6	2773										
11	Parur *	4	4064	6	7299	1	321	11	11684	4	1427	2	1547	--	--	6	2974										
12	Vadavucode *	4	3733	11	10135	4	3753	19	17621	8	2588	4	991	--	--	12	3579										
13	Vazhakkulam *	6	6083	5	7068	4	2839	15	15990	10	3636	3	2445	--	--	13	6081										
14	Vypeen *	1	581	11	13007	1	933	13	14521	4	1915	12	6762	--	--	16	8677										
15	Vythila *	1	994	2	3310	--	--	3	4304	--	--	4	2290	--	--	4	2290										
	Block Total	43	38329	121	116576	18	14025	182	168930	74	26645	78	35580	6	2582	158	64807										
	Municipality																										
	Total	25	18745	50	66223	10	9633	85	94601	14	5610	21	12978	11	4215	46	22803										
	District	68	57074	171	182799	28	23658	267	263531	88	32255	99	48658	17	6797	204	87610										

XVIII Condt....

Sl. Name of Cd Block	L.P. Schools										UNS/BTS/ITI										Total Schools																				
	Government					Private					Government					Private					Government			Private																	
	No	Stu- dents	20	21	22	23	24	25	26	27	28	29	30	31	32	33	34	35	36	37	38	No	Stu- dents	20	21	22	23	24	25	26	27	28	29	30	31	32	33	34	35	36	37
1	19	1322	7	1590	--	--	17	2912	1	996	--	--	18	6738	18	11502	5	2833	41	21073	10	1322	7	1590	--	--	17	2912	1	996	--	--	18	6738	18	11502	5	2833	41	21073	
2	6	1412	29	6877	1	156	36	8445	--	--	1	0	13	4292	54	27610	2	376	69	32278	6	1412	29	6877	1	156	36	8445	--	--	1	0	13	4292	54	27610	2	376	69	32278	
3	2	253	9	2624	1	283	12	3160	1	433	--	--	5	1735	17	8146	2	1199	24	11080	2	253	9	2624	1	283	12	3160	1	433	--	--	5	1735	17	8146	2	1199	24	11080	
4	11	2238	11	1691	--	--	22	3929	2	2166	1	1053	22	9180	23	10692	1	1408	46	21280	11	2238	11	1691	--	--	22	3929	2	2166	1	1053	22	9180	23	10692	1	1408	46	21280	
5	13	2379	24	4351	1	125	38	6855	4	2928	1	856	28	10227	45	16447	1	125	74	26799	13	2379	24	4351	1	125	38	6855	4	2928	1	856	28	10227	45	16447	1	125	74	26799	
6	9	1542	17	2860	--	--	26	4402	--	--	--	--	16	6917	31	12907	2	1366	49	21190	9	1542	17	2860	--	--	26	4402	--	--	--	--	16	6917	31	12907	2	1366	49	21190	
7	16	1716	21	3706	--	--	37	5422	--	--	1	109	25	5620	42	14141	1	162	68	19923	16	1716	21	3706	--	--	37	5422	--	--	1	109	25	5620	42	14141	1	162	68	19923	
8	--	--	8	3139	--	--	8	3139	--	--	--	--	2	1839	14	8576	--	--	16	10415	--	--	8	3139	--	--	8	3139	--	--	--	--	2	1839	14	8576	--	--	16	10415	
9	18	2469	8	1936	1	372	27	4477	2	1635	1	0	37	11347	24	8772	3	1776	64	21895	18	2469	8	1936	1	372	27	4477	2	1635	1	0	37	11347	24	8772	3	1776	64	21895	
10	18	3530	5	968	--	--	23	4498	--	--	--	--	22	6777	15	10269	1	452	38	17498	18	3530	5	968	--	--	23	4498	--	--	--	--	22	6777	15	10269	1	452	38	17498	
11	15	3042	14	2280	--	--	29	5322	--	--	1	0	23	8533	23	11126	1	321	47	19980	15	3042	14	2280	--	--	29	5322	--	--	1	0	23	8533	23	11126	1	321	47	19980	
12	19	3144	7	1029	1	262	27	4435	--	--	2	0	31	9465	24	12155	5	4015	60	25635	19	3144	7	1029	1	262	27	4435	--	--	2	0	31	9465	24	12155	5	4015	60	25635	
13	8	1863	9	2291	1	299	18	4453	--	--	1	599	24	11582	18	12403	5	3138	47	27123	8	1863	9	2291	1	299	18	4453	--	--	1	599	24	11582	18	12403	5	3138	47	27123	
14	7	1015	30	5300	--	--	37	6315	1	909	1	0	13	4420	54	25069	1	933	68	30422	7	1015	30	5300	--	--	37	6315	1	909	1	0	13	4420	54	25069	1	933	68	30422	
15	3	431	5	817	--	--	8	1248	--	--	--	--	4	1425	11	6417	--	--	15	7842	3	431	5	817	--	--	8	1248	--	--	--	--	4	1425	11	6417	--	--	15	7842	
Block Total	155	26056	204	41459	6	1497	365	69012	11	9067	10	2617	283	100097	413	196232	30	18104	726	314433	155	26056	204	41459	6	1497	365	69012	11	9067	10	2617	283	100097	413	196232	30	18104	726	314433	
Municipality Total	35	6718	68	24031	11	4475	114	35224	10	6676	8	139	84	37749	143	103371	32	18323	259	159443	35	6718	68	24031	11	4475	114	35224	10	6676	8	139	84	37749	143	103371	32	18323	259	159443	
District	190	32774	272	65490	17	5972	479	104236	21	15743	18	2756	367	137846	556	299603	62	36427	985	473876	190	32774	272	65490	17	5972	479	104236	21	15743	18	2756	367	137846	556	299603	62	36427	985	473876	

Source : Office of the Deputy Director Education, Ernakulam.

B. Ayurveda

Sl. No.	Name of Blocks	Hospital										Dispensary				Grand in aid vaidyasala			
		Govt.					Private					Govt.		Private		Govt.		Private	
		No. of beds	No. of doctors	No.	No. of beds	No. of doctors	No. of beds	No. of doctors	No.	No. of beds	No. of doctors	No. of beds	No. of doctors	No.	No. of beds	No. of doctors	No. of beds	No. of doctors	
24		25	26	27	28	29	30	31	32	33	34	35	36	37	38				
1	Alangad	-	-	-	-	-	2	-	1	11	-	12	-	-	-	-	-		
2	Angamaly	-	-	-	-	-	3	-	3	23	-	23	1	-	1	-	-		
3	Edappally	1	1	-	-	-	2	-	3	1	-	1	1	-	1	-	-		
4	Koovappady	-	-	3	72	9	5	-	4	33	-	33	1	-	1	-	-		
5	Kothamangalam	1	1	2	20	4	3	-	2	15	-	15	1	-	1	-	-		
6	Mulamthuruthy	-	-	-	-	-	4	-	4	19	-	20	2	-	2	-	-		
7	Muvattupuzha	-	-	2	17	2	5	-	6	17	-	17	-	-	-	-	-		
8	Palluruthy	1	1	-	-	-	2	-	2	4	-	4	5	-	5	-	-		
9	Pampakuda	3	4	1	4	-	4	-	4	23	-	25	3	-	3	-	-		
10	Parakkadavu	-	-	-	-	2	1	-	1	24	-	26	-	-	-	-	-		
11	Paravur	-	-	-	-	-	2	-	3	34	-	36	2	-	2	-	-		
12	Vadavucode	-	-	-	-	-	2	-	3	10	-	11	-	-	-	-	-		
13	Vazhakkulam	-	-	2	35	4	4	-	6	18	-	19	-	-	-	-	-		
14	Vyppin	5	5	-	-	-	3	-	3	20	-	22	-	-	-	-	-		
15	Vyttila	-	-	1	2	1	2	-	2	2	-	3	-	-	-	-	-		
11	Block Total	90	12	11	150	22	44	-	47	254	-	267	16	-	16	-	-		
13	Municipality Total	240	45	3	19	4	2	-	2	139	-	158	2	-	2	-	-		
24	District	330	57	14	169	26	46	-	49	393	-	425	18	-	18	-	-		

C. Homoeopathy

Sl. No.	Name of Block	Govt.			Hospital			Private			Dispensary			Govt.			Private		
		No	No.of beds	No. of doctors	No	No. of doctors	No	No. of beds	No. of doctors	No	No. of beds	No. of doctors	No	No. of beds	No. of doctors	No	No. of beds	No. of doctors	
39		40		41	42	43	44	45	46	47	48	49	50						
1	Alangad	-	-	-	-	-	-	1	-	1	8	-	9						
2	Angamaly	-	-	-	-	-	-	3	-	3	23	-	24						
3	Edappally	-	-	-	-	-	-	1	-	1	5	-	5						
4	Koovappady	-	-	-	-	-	-	3	-	3	21	-	22						
5	Kothamangalam	-	-	-	-	-	-	2	-	2	22	-	22						
6	Mulamthuruthy	-	-	-	1	-	15	3	-	3	19	-	21						
7	Muvattupuzha	-	-	-	-	-	-	4	-	4	17	-	19						
8	Palluruthy	-	-	-	-	-	-	2	-	2	13	-	14						
9	Pampakuda	-	-	-	-	-	-	3	-	3	14	-	16						
10	Parakkadavu	-	-	-	-	-	-	1	-	1	26	-	27						
11	Paravur	-	-	-	-	-	-	1	-	1	24	-	25						
12	Vadavucode	-	-	-	-	-	-	1	-	1	24	-	25						
13	Vazhakkulam	-	-	-	-	-	-	3	-	3	22	-	22						
14	Vyppin	-	-	-	-	-	-	4	-	4	29	-	32						
15	Vyttila	-	-	-	-	-	-	2	-	2	8	-	10						
	Block Total	--	--	--	1	-	15	34	-	36	275	--	293						
	Municipality Total	3	60	5	2	40	6	6	--	6	164	--	185						
	District	3	60	5	3	40	21	40	--	42	439	--	478						

D. Others

Sl. No.	Name of C.D. Blocks	Dispensary			Others		
		No.	No. of beds	No. of doctors	No	No. of beds	No. of doctors
		51	52	53	54	55	56
1	Alangad	1	--	1	--	--	--
2	Koovappady	1	--	1	--	--	--
3	Kothamangalam	3	--	4	--	--	--
4	Mulamthuruthy	--	--	--	1	1	5
5	Parakkadavu	--	--	--	1	4	21
6	Paravur	1	--	1	--	--	--
7	Vazhakkulam	2	--	2	1	1	5
8	Vyppin	3	--	3	--	--	--
9	Vyttila	1	--	1	--	--	--
	Block Total	12	--	13	3	6	31
	Cochin Corporation Total	5	--	5	--	--	--
	District Total	17	--	18	3	6	31

Table XX - Social and Cultural Institutions - 1994

A. Blocks

Sl. No.	Name of Blocks	Public library (Nos)	Reading room (Nos)	Anganvadi (Nos)	Balavadi (Nos)	Adult educn. centre (Nos)	Community hall (Nos)	Sports club (Nos)	Arts club (Nos)	Community radio sets (Nos)	Community TV sets (Nos)	Cinema Theatre Seating capacity (Nos)	
1	2	3	4	5	6	7	8	9	10	11	12	13	14
1	Alengad	5	5	7	19	3	5	9	15	-	2	6	3328
2	Angamaly	17	31	19	15	2	-	22	18	8	4	3	989
3	Edappally	5	11	7	13	10	1	8	4	4	6	4	1253
4	Koovappady	34	33	17	48	6	2	22	22	18	8	5	1699
5	Kothamangalam	28	17	4	33	2	7	10	13	17	11	7	2070
6	Mulamthuruthy	13	14	37	32	-	3	32	24	21	17	8	3654
7	Muvattupuzha	18	30	6	16	6	5	28	29	11	13	2	767
8	Palluruthy	2	5	14	30	7	-	10	6	7	4	3	1440
9	Pampakuda	21	20	10	19	13	5	30	25	25	12	9	3931
10	Parakkadavu	9	11	15	18	1	1	9	9	8	3	6	2617
11	Parur	19	18	63	25	14	7	34	21	26	10	3	1186
12	Vadavucode	22	17	60	7	7	6	35	18	17	21	7	3644
13	Vazhakulam	13	28	30	41	12	2	20	15	6	2	5	1697
14	Vypeen	6	8	51	3	5	6	21	39	43	10	12	3969
15	Vyttila	5	2	-	7	2	2	10	9	1	1	3	1356
Block Total		217	250	340	326	90	52	300	267	212	124	83	33600
Municipality Total		36	17	89	5	37	13	98	17	9	14	48	35820
District		253	267	429	331	127	65	398	284	221	138	131	69420

B. Panchayats.

Sl. No.	Name of Panchayats	Public library (Nos)	Reading room (Nos)	Anganvadi (Nos)	Balavadi (Nos)	Adult educ. centre (Nos)	Community hall (Nos)	Sports club (Nos)	Arts club (Nos)	Community radio sets (Nos)	Community TV sets (Nos)	Cinema Theatre Seating capacity (Nos)	
1	2	3	4	5	6	7	8	9	10	11	12	13	14
1	Alengad	-	-	-	4	-	-	-	-	-	-	1	380
2	Eloor	1	1	-	6	1	-	3	15	-	2	2	1068
3	Kodungalloor	3	3	-	-	-	1	1	-	-	-	1	365
4	Karumalloor	-	-	-	5	2	4	5	-	-	-	-	-
5	Varapuzha	1	1	7	4	-	-	-	-	-	-	2	1515
	Alangad Block	5	5	7	19	3	5	9	15	-	2	6	3328
1	Karukutty	1	2	1	1	-	-	-	-	-	-	1	433
2	Kalady	2	4	-	3	-	-	4	-	-	-	-	-
3	Kanjoor	1	4	2	4	-	-	2	2	-	-	-	-
4	Ayyampuzha	2	3	3	-	2	-	8	8	8	4	-	-
5	Malayattoor Neeleswaram	2	6	-	4	-	-	2	4	-	-	1	316

XX.B. Contd.....

Sl. No.	Name of Panchayats	Public library (Nos)	Reading room (Nos)	Angamvadi (Nos)	Balavadi (Nos)	Adult educn. centre (Nos)	Community hall (Nos)	Sports club (Nos)	Arts club (Nos)	Community radio sets (Nos)	Community TV sets (Nos)	Cinema Theatre Seating capacity (Nos)	
1	2	3	4	5	6	7	8	9	10	11	12	13	14
6	Manjapra	2	2	6	-	-	-	4	4	-	-	1	240
7	Makkannur	2	3	1	1	-	-	-	-	-	-	-	-
8	Sreemoolanagaram	1	3	3	2	-	-	-	-	-	-	-	-
9	Thuravur	4	4	3	-	-	-	2	-	-	-	-	-
	Angamali Block	17	31	19	15	2	-	22	18	8	4	3	989
1	Cheranallur	-	2	-	7	9	1	1	-	3	3	2	590
2	Kadamaakkudy	3	6	-	6	1	-	5	4	-	-	-	-
3	Thrikkakara	2	3	7	-	-	-	2	-	1	3	2	663
	Edeppally Block	5	11	7	13	10	1	8	4	4	6	4	1253
1	Asamannur	7	7	6	6	2	-	-	-	-	-	1	380
2	Koovappedy	7	7	-	13	1	1	4	4	4	3	1	210
3	Madakkuzha	2	1	-	7	1	-	-	-	1	1	-	-

XX.B.Contd....

Sl. No.	Name of Blocks	Public library (Nos)	Reading room (Nos)	Anganvadi (Nos)	Balavadi (Nos)	Adult educn. centre (Nos)	Community hall (Nos)	Sports club (Nos)	Arts club (Nos)	Community radio sets (Nos)	Community TV sets (Nos)	Cinema Theatre Seating capacity (Nos)	
1	2	3	4	5	6	7	8	9	10	11	12	13	14
4	Rayamangalam	10	10	10	10	2	1	10	10	5	2	2	829
5	Vengoor	8	8	1	12	-	-	8	8	8	2	1	280
	Koovappady Block	34	33	17	48	6	2	22	22	18	8	5	1699
1	Kavalangad	2	2	-	8	-	3	2	2	1	1	3	1000
2	Keerampara	3	3	3	3	-	1	3	3	-	2	1	240
3	Kottappady	4	3	1	4	-	1	1	1	1	-	1	375
4	Nellikuzhy	5	-	-	4	1	-	-	-	5	-	-	-
5	Paingottur	2	-	-	5	-	-	1	3	-	2	1	255
6	Pallarimangalam	1	3	-	2	-	-	1	2	-	1	Nil	Nil
7	Pindimana	5	-	-	1	1	-	-	-	3	-	1	200
8	Pothanikkad	1	1	-	2	-	-	1	1	-	1	Nil	Nil
9	Varappetty	5	5	-	4	-	2	1	1	7	4	Nil	Nil
	Kothamangalam Block	28	17	4	33	2	7	10	13	17	11	7	2070

XX.B. Contd....

Sl. No.	Name of Blocks	Public library (Nos)	Reading room (Nos)	Anganvadi (Nos)	Balavadi (Nos)	Adult educn. centre (Nos)	Community hall (Nos)	Sports club (Nos)	Arts club (Nos)	Community radio sets (Nos)	Community TV sets (Nos)	Cinema Theatre Seating capacity (Nos)	
1	2	3	4	5	6	7	8	9	10	11	12	13	14
1	Amballur	3	2	4	10	NA	-	2	2	-	4	2	726
2	Chottanikkara	2	2	14	-	NA	2	2	2	1	1	Nil	Nil
3	Edakkattuvayal	4	1	16	-	NA	NA	8	8	NA	3	Nil	Nil
4	Mulanthuruthy	2	2	2	16	NA	1	5	5	1	3	3	1183
5	Thiruvankulam	1	1	1	6	NA	NA	5	-	5	5	2	1083
6	Udayam peroor	1	6	-	-	NA	-	10	7	14	1	1	662
	Mulanthuruthy Block	13	14	37	32	-	3	32	24	21	17	8	3654
1	Arakkuzha	4	8	-	5	-	1	4	4	4	2	Nil	Nil
2	Avoli	1	1	-	-	1	-	9	1	-	2	Nil	Nil
3	Ayavana	3	2	3	NA	NA	NA	2	1	NA	NA	1	375
4	Kallurkad	3	4	-	4	2	1	5	5	-	3	Nil	Nil

XX.B.Contd...

Sl. No.	Name of Blocks	Public library (Nos)	Reading room (Nos)	Anganvadi (Nos)	Balavadi (Nos)	Adult educn. centre (Nos)	Community hall (Nos)	Sports club (Nos)	Arts club (Nos)	Community radio sets (Nos)	Community TV sets (Nos)	Cinema Theatre Seating capacity (Nos)	
1	2	3	4	5	6	7	8	9	10	11	12	13	14
5	Manjallur	2	2	-	2	1	1	4	4	-	2	1	392
6	Marady	2	5	-	2	-	-	4	4	7	2	Nil	Nil
7	Paalpra	-	5	3	1	-	2	-	4	-	-	Nil	Nil
8	Valakom	3	3	-	2	2	-	-	6	-	2	Nil	Nil
	Moovattupuzha Block	18	30	6	16	6	5	28	29	11	13	2	767
1	Chellanam	2	4	14	22	-	-	6	6	2	2	2	926
2	Kumbalangy	-	1	-	8	7	-	4	-	5	2	1	514
	Palluruthy Block	2	5	14	30	7	-	10	6	7	4	3	1440
1	Elenji	5	8	-	3	6	1	3	3	-	-	1	600
2	Koothattukulam	1	1	-	3	1	1	1	1	-	1	3	1650
3	Manfed	2	-	2	2	1	-	3	-	6	3	Nil	Nil
4	Palakuzha	1	-	-	2	1	-	6	6	-	1	Nil	Nil

XX.B.Contd...

Sl. No.	Name of Blocks	Public library (Nos)	Reading room (Nos)	Angarvadi (Nos)	Balavadi (Nos)	Adult educn. centre (Nos)	Community hall (Nos)	Sports club (Nos)	Arts club (Nos)	Community radio sets (Nos)	Community TV sets (Nos)	Cinema Theatre Seating capacity (Nos)	
1	2	3	4	5	6	7	8	9	10	11	12	13	14
5	Pampakuda	1	4	1	2	-	1	5	5	-	1	-	-
6	Piravam	3	1	-	3	1	1	4	3	-	2	2	651
7	Ramamangalam	4	2	4	1	1	-	4	3	10	2	1	650
8	Thirumarady	4	4	3	3	2	1	4	4	4	2	2	380
	Pampakuda Block	21	20	10	19	13	5	30	25	25	12	9	3931
1	Chenganad	3	6	6	4	NA	NA	3	1	NA	NA	1	610
2	Kunnukara	1	1	4	-	1	-	4	-	-	-	2	740
3	Nedumbassery	3	3	NA	6	NA	NA	1	1	NA	NA	1	455
4	Parakadavu	1	1	NA	8	NA	NA	1	1	-	-	1	450
5	Puthenvelikara	1	-	5	-	-	1	-	6	8	3	1	362
	Parakkadavu Block	9	11	15	18	1	1	9	9	8	3	6	2617

XX.B.Contid....

Sl. No.	Name of Blocks	Public library (Nos)	Reading room (Nos)	Anganvadi (Nos)	Balavadi (Nos)	Adult educn. centre (Nos)	Community hall (Nos)	Sports club (Nos)	Arts club (Nos)	Community radio sets (Nos)	Community TV sets (Nos)	Cinema Theatre Seating capacity (Nos)	
1	2	3	4	5	6	7	8	9	10	11	12	13	14
1	Chennamangalam	6	4	11	5	-	3	8	4	6	2	1	440
2	Chittattukara	4	4	18	2	-	1	5	4	3	1	Nil	Nil
3	Ezhikkara	2	5	9	1	-	-	12	5	-	1	Nil	Nil
4	Kottuvally	3	2	20	5	13	2	3	3	5	2	1	370
5	Vadakkakara	4	3	5	12	1	1	6	5	12	4	1	376
	Paravur Block	19	18	63	25	14	7	34	21	26	10	3	1186
1	Aikaranad	5	1	15	4	-	1	2	5	-	-	Nil	Nil
2	Kunnathunadu	5	5	3	2	-	1	2	3	10	1	2	956
3	Mazhuvannur	4	4	8	-	3	-	5	5	7	1	1	466
4	Foothrikka	1	7	13	1	2	3	4	1	-	3	2	1360
5	Thiruvaniyoor	3	-	12	-	-	-	7	1	-	3	1	382
6	Vadavucode	4	-	9	-	2	1	15	3	-	13	1	480
	Vadavucode Block	22	17	60	7	7	6	35	18	17	21	7	3644

XX.B.Contd....

Sl. No.	Name of Blocks	Public library (Nos)	Reading room (Nos)	Anganvadi (Nos)	Balavadi (Nos)	Adult educn. centre (Nos)	Community hall (Nos)	Sports club (Nos)	Arts club (Nos)	Community radio sets (Nos)	Community TV sets (Nos)	Cinema Theatre Seating capacity (Nos)	
1	2	3	4	5	6	7	8	9	10	11	12	13	14
1	Choornikara	1	1	7	4	NA	NA	3	NA	NA	NA	1	418
2	Edathala	1	2	4	9	NA	NA	1	NA	NA	NA	NJI	NJI
3	Keezhmadu	7	7	1	1	NA	NA	2	2	NA	NA	1	271
4	Kizhakkambalam	4	4	1	10	9	1	2	3	6	NA	1	430
5	Vazhakulam	-	6	9	9	3	-	5	5	-	1	1	362
6	Vengola	-	8	8	8	-	1	7	5	-	1	1	216
1	Vazhakkulam Block	13	28	30	41	12	2	20	15	6	2	5	1697
2	Edavanakad	2	2	15	-	3	-	4	17	4	2	1	500
2	Elamkunnappuzha	-	-	2	-	-	2	2	-	12	1	3	350
3	Kuzhipully	1	1	9	2	-	1	2	2	5	2	1	510
4	Njarakkal	1	1	2	-	-	-	6	1	6	1	2	400
5	Nayarambalam	1	1	13	1	-	1	-	3	9	1	1	439
6	Mulavukad	1	3	10	-	2	1	5	3	-	2	1	440
7	Pallipuram	-	-	-	-	-	1	2	13	7	1	3	1330
1	Vypeen Block	6	8	51	3	5	6	21	39	43	10	12	3969
1	Kumbalam	3	-	-	3	1	1	6	5	-	-	1	520
2	Maradu	2	2	-	4	1	1	4	4	1	1	2	836
	Vyttila Block	5	2	-	7	2	2	10	9	1	1	3	1356

C. Municipalities/Corporation

Sl. No.	Name of Municipality/ Corporation	Public library (Nos)	Reading room (Nos)	Anganvadi (Nos)	Balavadi (Nos)	Adult educn. centre (Nos)	Community hall (Nos)	Sports club (Nos)	Arts club (Nos)	Community radio sets (Nos)	Community TV sets (Nos)	Cinema Theatre Seating capacity (Nos)	
1	2	3	4	5	6	7	8	9	10	11	12	13	14
1	Aluva	1	1	Nil	1	-	5	4	3	1	-	4	3296
2	Angamaly	3	3	30	2	-	-	7	5	-	-	3	2070
3	Kalamassery	6	2	-	-	-	1	16	-	-	-	1	890
4	Kothamangalam	1	7	24	-	24	1	8	8	-	2	3	2591
5	Muvattupuzha	2	2	15	Nil	4	4	17	-	3	9	3	2018
6	Parur	4	Nil	Nil	2	3	1	7	-	3	2	2	2293
7	Perumbavur	2	2	20	-	3	Nil	-	1	2	1	3	2428
8	Tripunithura	3	-	-	-	3	1	8	-	-	-	4	2109
	Cochin corporation	14	NA	NA	NA	NA	NA	31	-	-	-	25	18125
	Total	36	17	89	5	37	13	98	17	9	14	48	35820

Table XXI Scheduled Caste/Scheduled Tribe Colonies - 1994

Sl. No.	Name of Block	Scheduled Caste					Scheduled Tribe					Total							
		Colonies		Houses		Water connection Colonies	Colonies		Houses		Water Connection Colonies	Colonies		Houses		Electrified Houses	Water Connection Houses		
		3	4	5	6		7	8	9	10		11	12	13	14		15	16	17
1	Alangad	65	1303	NA	62	NA	56	5	58	NA	NA	NA	70	1361	NA	62	NA	NA	56
2	Angamaly	86	2377	"	75	"	20	4	8	"	"	"	90	2385	"	75	"	"	20
3	Edappally	35	766	"	34	"	24	5	23	"	"	"	40	789	"	34	"	"	24
4	Koovappady	98	2327	"	89	"	55	5	26	"	"	"	103	2353	"	89	"	"	55
5	Kothamangalam	73	1517	"	59	"	40	12	59	"	"	"	85	1576	"	59	"	"	40
6	Mulamthuruthy	82	1881	"	73	"	51	2	37	"	"	"	84	1918	"	23	"	"	51
7	Muvattupuzha	35	912	"	33	"	16	11	33	"	"	"	46	945	"	33	"	"	16
8	Palluruthy	12	109	"	12	"	10	2	11	"	"	"	14	120	"	12	"	"	10
9	Pampakuda	79	1949	"	77	"	67	4	49	"	"	"	83	1998	"	77	"	"	67
10	Parakkada	77	1946	"	71	"	19	--	11	"	"	"	77	1957	"	71	"	"	19
11	Parur	59	1828	"	52	"	52	36	154	"	"	"	95	1982	"	52	"	"	52
12	Vadavubode	130	2588	"	114	"	97	10	68	"	"	"	140	2656	"	114	"	"	97
13	Vazhakkulam	113	2324	"	101	"	67	10	113	"	"	"	123	243	"	101	"	"	67
14	Vyppin	79	2540	"	65	"	70	7	16	"	"	"	86	2556	"	65	"	"	70
15	Vyttila	27	719	"	26	"	15	2	32	"	"	"	29	751	"	26	"	"	15
	Block Total	1050	25086	"	943	"	659	115	698	"	"	"	1165	25778	"	943	"	"	659
	Municipality/ Corporation																		
	Total	63	1278	"	49	"	47	13	139	"	"	"	76	1417	"	49	"	"	47
	District	1113	26364	NA	992	NA	706	128	837	NA	NA	NA	1241	27201	NA	992	NA	NA	706

Table XXII Drinking Water Facility - 1994

Sl. No.	Name of Block	Tube Well (Nos)	Wells (Nos)	Tank/Ponds (Nos)	Public Taps (Nos)	Others (Nos)
1	2	3	4	5	6	7
1	Alangad	1	191	7	728	215
2	Angamaly	19	196	82	301	242
3	Edappally	3	37	--	542	374
4	Koovappady	9	12600	101	821	NA
5	Kothamangalam	21	112	36	456	136
6	Mulamthiruruthy	372	2423	404	551	55
7	Muvattupuzha	22	15780	709	846	321
8	Palliruthy	--	85	4	365	NA
9	Pampakuda	132	18276	3769	1014	1
10	Parakkadavu	19	4278	6	330	108
11	Paravur	--	166	155	1080	NA
12	Vadavucode	37	333	63	832	NA
13	Vazhakkulam	16	12789	196	912	1227
14	Vyppin	--	76	3	2050	NA
15	Vyttila	--	14	3	122	NA
	Block Total	651	67356	5538	10950	2679
	Municipality/Corporation					
	Total	18	11731	11	9142	--
	District	669	79087	5549	20092	2679

Table XXIII - Source-wise Income and Expenditure - 1993-94

A. Blocks

Sl. No.	Name of C.D. Blocks	INCOME						EXPENDITURE									
		Building tax Rs.	Entertain- ment tax Rs.	Duty on transfer of property Rs.	Professional Tax Assesss Nos.	Tax Rs.	Block Abstract Income from Markets Rs.	Others Rs.	Establish- ment charges Rs.	Public works Rs.	Education Rs.	Water supply Rs.	Electricity Rs.	Others Rs.			
1	2	3	4	5	6	7	8	9	10	11	12	13	14	15			
1	Alangad	186099	562921	1465730	-	1556493	98555	2347948	2380603	1457091	1240201	46785	1286287	4478825			
2	Angarnali	1862259	208807	2136473	-	1167780	138920	1405665	2526113	2555558	127497	183537	1384043	2778236			
3	Edepally	1315680	160645	1678210	-	855207	-	1564046	1365002	975876	11103	198473	301168	3345287			
4	Koovapally	1275715	71417	1282088	-	510654	-	1094352	1546074	3034538	85144	61722	424114	2418908			
5	Kothamanglam	833109	44981	1868558	-	609857	28777	1331676	2199342	2209420	107545	178643	433963	2706794			
6	Mudamthuruthy	1712518	163648	2299552	-	792238	65105	1198891	2130497	909731	33699	165420	736674	2132473			
7	Moovattupuzha	1124078	31035	1200697	-	570455	164068	2295957	2104739	2052836	106370	19672	462262	2251953			
8	Palluruthy	259309	107088	392825	-	126830	7109	1741302	651334	545221	38509	199950	180572	911915			
9	Pampa Kuda	892230	307409	1274509	-	441384	417899	5205547	2201220	296744	118367	158125	337716	4502903			

B. Panchayats

Sl. No.	Name of C.D. Blocks	EXPENDITURE														
		INCOME														
		Building tax	Entertain-ment tax	Duty on transfer of property	Professional Tax	Block Abstract	Establish-ment charges	Public works	Education	Water supply	Electricity	Others	Rs.	Rs.	Rs.	Rs.
Rs.	Rs.	Rs.	Nos.	Rs.	Rs.	Rs.	Rs.	Rs.	Rs.	Rs.	Rs.	Rs.	Rs.	Rs.	Rs.	
1	2	3	4	5	6	7	8	9	10	11	12	13	14	15		
1.	Alangad Panchayat	282884	32044	338461	-	79605	3000	297273	327751	407411	7159	15501	140775	543953		
2.	Eloor*	4613222	68581	254918	-	955841	-	914266	728366	88272	-	-	634164	2279200		
3.	Kadungallur	613766	13150	444002	-	336917	-	400013	485263	187505	11524	6840	155386	840955		
4.	Karumalur	272784	150001	229908	-	67695	-	141134	390899	46057	17517	9348	155840	737717		
5.	Varapuzha*	229943	299145	198441	-	116435	95555	595262	448324	727846	87820	15096	200122	77000		
	Alangad Block	1860599	562921	1465730	-	1556493	98555	2347948	2380603	1457091	124020	46785	1286287	4478825		
1.	Ayyampuzha*	211498	-	196962	-	374485	-	32545	235781	158360	7718	-	35784	126888		
2.	Kalady*	334874	72126	332687	-	274980	67840	379829	422675	361445	9900	81720	197984	1005000		
3.	Kanjoor*	241440	66843	285588	-	92215	-	154294	223229	587038	29519	2341	90073	189506		
4.	Karukuttu*	170684	23051	247201	-	96155	-	93413	366957	105290	25307	1925	81332	175229		
5.	Malayattur															
	Neelieswaram	139630	12147	204613	-	70350	-	273171	270190	157590	2673	2673	771095	201867		
6.	Manjpra	163016	11989	186600	-	76230	-	143449	276455	281920	4100	-	52279	107817		
7.	Mookkannur	208385	12566	221448	-	71205	-	80968	224273	578499	9562	1580	42618	155371		
8.	Sreemoolanagaram	189359	10085	246518	-	64560	70930	151452	284960	256945	31498	93898	75419	368596		
9.	Thuravoor	202873	-	214856	-	47600	150	96544	221593	68471	7220	-	47459	447962		
	Angamali Block	1862259	208807	2136473	-	1167780	138920	1405665	2526113	2555558	127497	183537	1394043	2778236		

XXIII. B. Contd....

Sl. No.	Name of C.D. Blocks	INCOME										EXPENDITURE														
		Building tax		Entertainment tax		Duty on transfer of property		Professional Tax		Block Abstract		Establishment charges		Public works		Education		Water supply		Electricity		Others				
		Rs.	3	Rs.	4	Rs.	5	Nos.	Rs.	6	Rs.	7	Rs.	8	Rs.	9	Rs.	10	Rs.	11	Rs.	12	Rs.	13	Rs.	14
1.	Cheranallur	264353	45518	487254	-	90957	-	383295	394792	457453	500	20000	306720	238672												
2.	Kadamakkudy	73059	-	320236	-	28750	-	411714	319447	8843	-	30253	94344	529777												
3.	Trikkakara	978268	115127	870720	-	735500	-	769037	650763	509580	10603	148220	400104	2576838												
	Ecdappally Block	1315680	160645	1678210	-	855207	-	1564046	1365002	975876	11103	198473	801168	3345287												

XXIII. B. Contd...

Sl. No.	Name of C.D. Blocks	INCOME										EXPENDITURE				
		Building tax	Entertain-ment tax	Duty on transfer of property	Professional Tax Assesscess	Tax	Block Abstract Income from Markets	Others	Establish-ment charges	Public works	Education	Water supply	Electricity	Others		
		Rs.	Rs.	Rs.	Nos.	Rs.	Rs.	Rs.	Rs.	Rs.	Rs.	Rs.	Rs.	Rs.	Rs.	
1	2	3	4	5	6	7	8	9	10	11	12	13	14	15		
1.	Asamannur	131286	10350	264120	-	54331	-	102443	176891	297850	19805	42522	49590	371290		
2.	Koovappady	396629	1787	385710	-	165959	-	508044	425372	664956	3850	-	113232	688464		
3.	Mudakuzha	129566	-	156466	-	49685	-	105741	233658	267159	14644	3438	35708	432000		
4.	Rayamangalam	465079	59105	257448	-	150258	-	214626	402033	950414	41095	15762	143232	337951		
5.	Vengoor	153155	175	218344	-	90421	-	163498	308120	854159	5750	-	82352	589203		
	Koovappady Block	1275715	71417	1282088	-	510654	-	1094352	1546074	3034538	85144	61722	424114	2418908		
1.	Kavaliangad	85118	21892	261300	-	114240	13500	145384	360829	116266	19286	40063	67531	524509		
2.	Keerampara	90687	7993	150870	-	75135	162	83915	243409	187407	32774	49640	40776	291418		
3.	Kottapady	97316	7120	176863	-	55611	15115	40225	217659	225209	1050	46550	57975	651024		
4.	Nellikuzhy	157783	-	287281	-	67115	-	137312	266395	291150	33083	-	53340	560000		
5.	Paincottur	129730	2817	139234	-	57421	-	205140	259520	338493	5552	7468	59938	227441		
6.	Pallarimangalam	72966	-	237765	-	48555	-	265205	146390	221575	9250	2070	31404	5015		
7.	Pindimana	80940	5084	239182	-	80100	-	164377	280263	244680	700	12852	39936	190745		
8.	Pothanikad	4710	75	212197	-	64050	-	240415	233036	281513	5850	-	45999	141164		
9.	Varapetty	113859	-	163866	-	47630	-	49703	191841	303127	-	20000	37064	115433		
	Kothamangalam Block	833109	44981	1868558	-	609857	28777	1331676	2199342	2209420	107545	178643	433963	2706749		

XXIII B.Contd....

Sl. No.	Name of C.D. Blocks	EXPENDITURE														
		Building tax	Entertain-ment tax	Duty on transfer of property	Professional Assesscess	Tax	Block Abstract Income from Markets	Others	Establish-ment charges	Public works	Education	Water supply	Electricity	Others		
1	2	3	4	5	6	7	8	9	10	11	12	13	14	15		
		Rs.	Rs.	Rs.	Nos.	Rs.	Rs.	Rs.	Rs.	Rs.	Rs.	Rs.	Rs.	Rs.		
1.	Amballur	187807	33974	445608	-	83000	28525	684708	332334	23461	500	-	149452	624455		
2.	Chottanikkara	295522	-	333070	-	219880	1542	64962	398982	139385	9287	83899	83952	160000		
3.	Edakkattuwayal	127685	-	279448	-	63370	1750	78017	226777	36204	-	10950	56492	448424		
4.	Mulamthuruthy	321102	57236	501239	-	137210	660	26048	422801	81599	11474	44287	155713	176078		
5.	Thiruvankulam	482889	48065	309009	-	175815	-	207249	416983	529304	3200	-	132751	236438		
6.	Udayamperoor	297513	24373	431178	-	112963	32628	137907	332620	99778	9238	26284	158314	487078		
	Mulamthuruthy Block	1712518	163648	2299552	-	792238	65105	1198891	2130497	909731	33699	165420	736674	2132473		
1.	Arakkuzha	116027	-	113697	-	59771	2000	403875	247096	375809	1400	2561	56756	117000		
2.	Avoli	113328	-	133987	-	76275	29293	123188	258951	258679	7524	-	51088	134278		
3.	Ayavana	151761	6075	186589	-	64313	-	478621	279719	386769	13511	-	60321	184001		
4.	Kallurkad	108300	75	99961	-	104158	5880	236470	374326	11474	18429	-	48729	481462		
5.	Manjallur	171574	24885	107579	-	125595	122050	191503	265839	275708	12102	-	84602	224341		
6.	Marady	166537	-	103776	-	44335	4845	481187	240497	70930	33977	1170	33251	363458		
7.	Paipra	118476	-	332254	-	53853	-	94477	230723	527476	11813	15941	91807	347000		
8.	Valakom	178075	-	122854	-	42155	-	292636	207588	145991	6614	-	35708	400413		
	Muvattupuzha Block	1124078	31035	1200697	-	570455	164068	2295957	2104739	2052836	105370	19672	462262	2251953		

XXIII. B. Contd....

Sl. No.	Name of C.D. Blocks	INCOME						EXPENDITURE								
		Building tax Rs.	Entertain- ment tax Rs.	Duty on transfer of property Rs.	Professional Assessee Nos.	Tax Rs.	Block Abstract Income from Markets Rs.	Others Rs.	Establish- ment charges Rs.	Public works Rs.	Education Rs.	Water supply Rs.	Electricity Rs.	Others Rs.		
1	2	3	4	5	6	7	8	9	10	11	12	13	14	15		
1.	Cheilanam	107045	27693	260017	--	63435	5571	1145937	335246	125493	21059	94000	73290	644717		
2.	Kumbalangj	152264	79395	132808	--	63395	1538	595365	316088	419728	17450	105950	107282	267198		
	Palluruthy Block	259309	107088	392825	--	126830	7109	1741302	651334	545221	38509	199950	180572	911915		
1.	Elarji	179566	9729	12668	-	79585	26640	73162	280719	161620	15985	1684	30238	283218		
2.	Koothaitukulam	105164	174509	100000	-	17998	329736	217546	323165	12588	18049	-	5614	1085058		
3.	Maneed	53234	-	218276	-	28375	458	1010844	284437	307384	8096	-	24688	423712		
4.	Palakuzha	103430	-	171380	-	58394	-	427308	288664	302680	9535	100000	15344	203024		

XXIII.B.Contd.....

Sl. No.	Name of C.D. Blocks	EXPENDITURE														
		Building tax	Entertain-ment tax	Duty on transfer of property	Professional Tax	Block Abstract	Establish-ment charges	Public works	Education	Water supply	Electricity	Others	Rs.	Rs.	Rs.	Rs.
1	2	3	4	5	6	7	8	9	10	11	12	13	14	15		
		Rs.	Rs.	Rs.	Nos.	Rs.	Rs.	Rs.	Rs.	Rs.	Rs.	Rs.	Rs.	Rs.		
5.	Pampakuda	132668	-	228196	-	72682	12380	203950	273467	616098	13441	-	56601	278635		
6.	Pravam	116488	101620	192786	-	72587	35850	2045343	348275	444308	15523	-	124430	890267		
7.	Ramamangalam	102116	10515	25296	-	55191	9545	1121064	203613	1084591	12200	25550	42415	630789		
8.	Thirumarady	99564	11036	275907	-	56572	3290	106330	198680	28171	25538	30891	38386	708200		
	Pampakuda Block	892230	307409	1274509	-	441384	417898	5205547	2201220	2967440	118367	158125	337716	4502803		
1.	Chengamanad	312501	31246	367404	-	101895	-	95157	323474	472474	27288	56758	92406	556014		
2.	Kurnukara	200211	13520	173746	-	67650	-	108002	304654	164595	844	5387	43608	194069		
3.	Nedumbassery	465709	15688	266514	-	410861	-	78577	370850	191085	15453	-	164717	520527		
4.	Parakkadavu	381416	25439	460955	-	122600	-	168195	345658	120484	2550	-	70016	450529		
5.	Puthenvelikkara	165692	17957	225786	-	65120	2865	185095	357228	125578	32098	3712	57126	233408		
	Parakkadavu Block	1525529	103850	1494405	-	768126	2865	635026	1701864	1074216	78233	65857	427873	1954547		
1.	Chendamangalam	254160	30707	377146	-	126610	-	1261815	531046	1029524	17144	-	122884	208553		
2.	Chittatukara	163191	-	156893	-	67093	-	200010	336373	4466	2251	-	83039	278887		
3.	Ezhikara	118528	-	231699	-	43790	-	52718	293824	17698	500	-	71027	177404		
4.	Kottuvally	313756	7060	348830	-	98265	7960	239682	345914	77737	9699	-	123149	533037		
5.	Vadakkakara	309974	35870	276055	-	175796	4325	49649	459599	94283	20401	358657	143232	337951		
	Parur Block	1159609	73637	1390623	-	511554	12285	1804074	1966756	1223758	49995	358657	543331	1535832		

XXIII. B. Contd....

Sl. No.	Name of C.D. Blocks	EXPENDITURE												
		INCOME						EXPENDITURE						
		Building tax	Entertain-ment tax	Duty on transfer of property	Professional Tax	Block Abstract	Establish-ment charges	Public works	Education	Water supply	Electricity	Others		
Rs.	Rs.	Rs.	Nos.	Rs.	Rs.	Rs.	Rs.	Rs.	Rs.	Rs.	Rs.			
3	4	5	6	7	8	9	10	11	12	13	14	15		
1.	Aikaranad	205794	-	41358	-	193783	-	179909	330555	122469	39119	8653	55304	521723
2.	Kunnathunad	251401	35600	286804	-	60100	-	375696	316473	561271	1078	-	81272	472105
3.	Mazhuvanur	226161	200	205277	-	141885	-	202002	267063	479360	5900	-	101004	152675
4.	Poothrika	329932	70178	127341	-	228993	-	622268	319260	1071390	5604	13200	76111	730969
5.	Thiruvaniyur	227598	9089	196129	-	146370	7880	45654	275778	25095	14362	-	82651	729426
6.	Vaduvucode													
	puthencruz	1486620	14252	212747	-	1479692	9010	196964	696009	3743723	90179	66501	1557343	258500
	Vadavucode Block	2727506	129319	1069656	-	2250623	16890	1622493	2205138	6003308	156242	88354	1953685	2865398
1.	Choornikara	440155	22639	249678	-	216877	-	98859	460203	453795	12435	23922	166028	342000
2.	Edathala	301841	7768	331683	-	310970	-	189278	373205	199905	5492	9042	133749	685038
3.	Kizhakkambalam	272410	15042	147842	-	125885	14191	145064	246139	205631	-	-	49749	586370
4.	Keezhmadu	296504	-	311899	-	206874	-	291372	430684	491578	4885	29144	146011	174028
5.	Vazhakulam	155087	14274	289483	-	70020	-	497955	330629	785614	1753	-	116547	914000
6.	Vengola	262215	12116	255771	-	114300	-	353631	347093	525097	-	-	85043	408133
	Vazhakulam	1728212	71839	1586356	-	1044926	14191	1576159	2187953	2661620	24565	62108	697127	3109569

XXIII. B. Contd....

Sl. No.	Name of C.D. Blocks	INCOME										EXPENDITURE					
		Building tax	Entertain-ment tax	Duty on transfer of property	Professional Tax Assesscess	Block Abstract	Income from Markets	Establish-ment charges	Publick works	Education	Water supply	Electricity	Others	Rs.	Rs.	Rs.	Rs.
		Rs.	Rs.	Rs.	Nos.	Rs.	Rs.	Rs.	Rs.	Rs.	Rs.	Rs.	Rs.				
1	2	3	4	5	6	7	8	9	10	11	12	13	14	15			
1.	Edavanakad (P)	114083	30170	280130	-	62359	29770	231758	285748	393941	76658	-	67234	182463			
2.	Elamkunnappuzha	443174	411847	448609	-	148860	2500	267198	562952	277491	16816	-	20021	736209			
3.	Kuzhipilly	145786	-	82358	-	64115	5300	168654	316169	175263	17003	-	72215	253938			
4.	Njarakkal	259753	859984	306160	-	140540	86523	606194	671567	965963	45573	184720	202080	471068			
5.	Nayarabalam	153852	-	243797	-	65815	79950	1246456	451584	168334	638765	-	98382	579287			
6.	Mulanakad	169656	17470	396407	-	70315	-	989665	449320	548154	12932	8639	179840	523451			
7.	Pallipuram	438396	208674	346916	-	202430	40980	592129	553732	173856	17638	73545	186150	1040173			
	Vypeen Block	1804700	1528145	2104377	-	754434	215023	4102054	3291072	2703002	825385	266904	825922	3786589			
1.	Kumbalam (P)	82171	22314	489246	-	81985	1000	174930	353487	231822	2130	-	79857	108197			
2.	Maractu (P)	439477	113505	592684	-	89527	990	151682	338130	313418	15305	200115	95741	574016			
	Vythilla Block	521648	135819	1081930	-	171512	1990	326612	691617	545240	17435	200115	175598	682213			

C. Municipality/Corporation

Sl. No.	Name of Municipality/Corporation	INCOME										EXPENDITURE				
		Building tax Rs.	Entertainment tax Rs.	Duty on transfer of property Rs.	Professional Tax Assesscess Nos.	Tax Rs.	Block Abstract Income from Markets Rs.	Others Rs.	Establishment charges Rs.	Public works Rs.	Education Rs.	Water supply Rs.	Electricity Rs.	Others Rs.		
1	2	3	4	5	6	7	8	9	10	11	12	13	14	15		
1.	Aluva	3400000	2450000	100000	4875	430000	1625000	4000000	6700000	1440150	202700	352400	1078500	1477550		
2.	Angamaly	1787800	857688	NA	7963	367252	NA	1013612	2333075	3118800	33800	NA	656000	3050960		
3.	Kalamassery	3040000	130000	1370000	NA	630000	NA	868000	5990000	4339000	NA	NA	650000	NA		
4.	Kothamanglam	1259887	1094058	11191	2464	396825	16100	7562955	2145756	1944301	104362	NA	102891	5759272		
5.	Moovatupuzha	2170232	1139574	1065078	7263	581040	499234	3691412	4264490	5696853	52645	23109	648838	5660017		
6.	Pravoor	1489757	1104550	704575	10065	241037	568100	9197351	2188578	4564610	135981	41709	605191	6169968		
7.	Thrippoonithura	3060000	700000	1290000	3539	400000	20000	2900000	2710000	1130000	340000	NA	NA	NA		
8.	Perumbavoor	2124839	1106313	628800	6200	372618	731744	5769075	1897661	1272419	122166	41359	506144	7296293		
9.	Cochin corporation	76277898	26342392	33029372	NA	6483365	2168788	30548298	20987066	45660678	4065038	219671	10881066	97499987		
	Total	94610353	34924575	38199016	42369	9902137	5628966	65550703	49216626	69166811	5056692	678248	15128630	126914047		

Table XXIV Beneficiaries under TRYSM and IRDP - 1994

Sl. No.	Name of Block	Beneficiaries under other than self employment programme					Beneficiaries under self employment programme				
		S.C (Nos)	S.T (Nos)	Others (Nos)	Women (Nos)	Total (Nos)	S.C (Nos)	S.T (Nos)	Others (Nos)	Women (Nos)	Total (Nos)
1	Alengad	16	-	40	47	56	154	1	147	157	302
2	Angamally	5	-	33	23	38	151	-	200	170	351
3	Edappally	27	-	36	44	63	190	-	135	162	325
4	Koovappady	19	-	30	36	49	199	-	162	185	361
5	Kothamangalam	21	-	34	48	55	133	2	191	130	326
6	Mulamthuruthy	14	-	24	27	38	141	1	179	216	321
7	Muvattupuzha	25	1	33	45	59	77	2	156	100	235
8	Palluruthy	2	-	48	24	50	7	-	109	75	116
9	Pambakuda	15	-	22	32	37	159	3	156	128	318
10	Parakkadavu	17	-	71	47	88	130	-	172	126	302
11	Parur	24	1	29	49	54	277	9	176	189	462
12	Vadavukode	31	1	18	33	50	272	2	162	198	436
13	Vazhakulam	11	-	30	37	41	180	6	160	93	346
14	Vypeen	29	-	25	43	54	227	-	128	152	355
15	Vyttila	15	-	29	35	44	45	1	95	68	141
District Total		271	3	502	570	776	2342	27	2328	2149	4697

Source : DRDA, Ernakulam

Table XXV Miscellaneous - Number of Registered Motor Vehicles

Sl. No.	Class Vehicles	No. of vehicles as on		No. of vehicles Reg. during the first time		No. of vehicles transferred to the district during		No. of vehicles cancelled during the year		No. of vehicles transferred out from the district		No. of vehicle as on	
		31.3.92	31.3.93	92-93	93-94	92-93	93-94	92-93	93-94	92-93	93-94	31.3.93	31.3.94
1	2	3	4	5	6	7	8	9	10	11	12	13	14
1	Goods Vehicle	15145	16272	NA	2111	NA	574	NA	31	NA	766	16272	18160
2	Stage Carriers	2447	2823	NA	378	NA	131	NA	11	NA	143	2823	3178
3	Taxi Cars	4218	5012	NA	635	NA	314	NA	8	NA	378	5012	5575
4	Motor Cars	21029	22108	NA	1779	NA	1075	NA	10	NA	1300	22108	23652
5	A/R	7538	7426	NA	820	NA	510	NA	Nil	NA	789	7426	7967
6	Tractors	1357	1464	NA	231	NA	33	NA	-	NA	29	1464	1699
7	Jeeps	2362	2422	NA	304	NA	78	NA	2	NA	161	2422	2641
8	M/C	61208	67347	NA	10312	NA	3093	NA	-	NA	3470	67347	77282
9	Others	301	77	NA	10	NA	125	NA	8	NA	126	77	78
	Total	115605	124951	NA	16580	NA	5933	NA	70	NA	7162	124951	140232

Source : RTA, EKM, MVPTA, A.LY.

NOTIONAL MAP
OF
PANCHAYATS
AND
COMMUNITY DEVELOPMENT BLOCKS
IN
ERNAKULAM DISTRICT

TRICHUR



LEGEND

- DISTRICT BOUNDARY ————
- TALUK BOUNDARY - - - - -
- C. D. BLOCK Edappally
- PANCHAYAT ELAHI
- DISTRICT HEADQUARTERS ■
- TALUK HEADQUARTERS ●
- CORPORATION AREA [Hatched Box]
- MUNICIPAL AREA [Solid Black Box]






ALLEPPEY

KOTTAYAM

NATIONAL
 STATEMENTS
 AND
 COMMUNITY DEVELOPMENT BLOCKS
 IN
 ERNAKULAM DISTRICT



LEGEND

	DISTRICT BOUNDARY
	TALUK BOUNDARY
	C.D. BLOCK
	ROAD
	DISTRICT HEADQUARTERS
	TALUK HEADQUARTERS
	CORPORATION AREA
	RESERVE AREA

587

