

81 20.84)




Government of Kerala

PANCHAYAT LEVEL STATISTICS

Idukki District

1996




Department of Economics and Statistics

Government of Kerala


PANCHAYAT LEVEL STATISTICS

Idukki District

1996



Department of Economics and Statistics



PREFACE

Considering the demand for statistical information for decentralised planning, the State Planning Board and the Department of Economics and Statistics have designed many schemes to collect and publish data at Panchayat and Nagarapalika level. The most important scheme is a Socio Economic Census under which a wealth of information regarding the Socio - economic conditions of all households of Kerala numbering about 60 lakhs will be collected. The scheme for the collection of Agricultural Statistics in the State is also redesigned to generate data at Panchayat and Municipality level. The results of these exercise will be available only after one year.

Meanwhile the Government of Kerala conducted the Panchayat and Municipal elections and the newly elected local committees assumed power. To enable the newly elected functionaries to study the local resources and to start planning process backed by statistical information it was decided to document the available data from various sources in a single publication at district level. This report for Idukki district is the Ninth in the series.

This report was prepared by a team of officers of the District Office, Economics and Statistics Idukki under the guidance of Shri.T.T.Michael, Deputy director and Shri.V.J.Varkey, District Officer. Other officials of the district who actively participated in the preparation of this publication are P.I.John R.O., P.M.Samuel R.A, V.Raveendra Pai U.D.C, T.K.Ayappan U.D.C and C.A.Kunju Muhammadan U.D.C. I hereby acknowledge the valuable services of Shri.M.Madhavan Nampoothiry, Assistant Director and S.Leela Mony, Research Officer and staff in the publication division of the Directorate for finalising the tables.

It is hoped that this publication would be of considerable use to the planners at panchayat/municipality, block and district levels and others intersted in decentralised planning.

Thiruvananthapuram
3.2.1996

Dr.M.KUTTAPPAN
Director



CONTENTS

	Page No.
I. Demographic particulars - 1991	1
II. Sex - wise population - 1991	6
III. Workers and work participation rate - 1991	11
IV. Industrial classification of Main Workers - 1991	16
V. Number and area of Individual operational holdings - 1991	26
VI. Average area under important crops - 1994	26
VII. Live - stock population - 1987	27
VIII. Industry	32
IX. Large, medium and small scale Industries - 1995	32
X. Details of S.S.I Units - 1995	37
XI. Industry - wise classifications of S.S Units - 1995	42
XII. Transport - 1995	47
XIII. Communications - 1994	48
XIV. Telephone Exchanges - 1995	49
XV. Details of handloom societies - 1995	54
XVI. Banks and co-operative Institutions - 1994	55
XVII. Electricity connections - 1994	60
XVIII. Details of residential houses - 1994	60
XIX. Public distributions systems - 1995	61
XX. Schools and Students - 1994	62
XXI. Medical Institutions - 1995	68
XXII. Social and cultural Institutions - 1994	71
XXIII. Scheduled caste/ Scheduled tribe Colonies - 1994	75
XXIV. Drinking water facility - 1994	76
XXV. Income and expenditure - 1994	76
XXVI. Beneficiaries under IRDP	81
XXVII. Details of registered motor vehicles - 1994	82



District at a glance

Particulars		District
1.	Geographical Area	Sq.Km 5019
2.	Taluks	Nos: 4
3.	Revenue Villages	No: 65
4.	Municipalities	No: 1
5.	Development Blocks	No: 8
6.	Panchayaths	No: 51
7.	Population	" 10.77
8.	Male	" 5.46
9.	Female	" 5.33
10.	Scheduled Caste	" 1.57
11.	Scheduled Tribe	" 0.50
12.	Density	Per Km ² 215
13.	Sex Ratio	(Per 1000 males) 975
14.	House Holds	Lakhs 2.33
15.	Literary Rate - Total	% 86.94
	a. Male	" 90.82
	b. Female	" 82.96
16.	Main Workers - Total	Lakhs 3.90
	a. Male	" 2.87
	b. Female	" 1.03
17.	Marginal Workers - Total	" 0.39
	a. Male	" 0.15
	b. Female	" 0.24
18.	Work Participation Rate	% 39.71
19.	Post Office per lakh population	Nos. 27.62



About the District

Name	Nature of tourist interests
A. MAJOR CENTRES	
1. Idukki	
Idukki Reservoir spreading over 57.6 km ² at a height of 718.75 metres above MSL (Technological interest)	1. The first double curvature Arch Dam constructed in India across Periyar river is a narrow gorge between two granite rocks. Height 171.86 Mtrs and thickness 20.31 metres.
	2. Cheruthoni Dam Height 141.86 Ms concrete gravity Dam)
	3. Kulamavu Dam (Height 102.3 Mtrs)
2. Theykkedy (Wild Life)	Periyar Wild Life Sanctuary spread over 673 Sq. Krns organised around the Periyar lake with facilities of boating. Declared as Tiger reserve in 1978.
3. Munnar (Natural Beauty)	Summer resort of Old British Government in the South with its natural beauty and Tea Estates. Ramaswamy Iyer head works (KSEB) boating facility provided by DTPC.
4. Pallivasal (Historical Importance)	The first Electric Power Station of the erstwhile Travancore state.
5. Peermade (Historical Importance)	Mausoleum of Peer Mohammed, a sufi saint who attained Samadhi on the top of a high peak at Peermade. Mausoleum constructed by Rani Lakshmi Bhai regent of Travancore. Sree Krishna Temple built by Maharaja of Travancore near the summer palace.
6. Mangala Devi Temple (13 km from Thekkady)	Built in Pandyan Style. Centuries old temple stands in the dense forest at the top of a high peak. This peak commands a

- panoramic view of the eastern slopes of Western Ghats and the town and villages of Tamil Nadu.
7. Ramakkalmedu
Inexplainable charming beauty gives a Panoramic view of Tamil Nadu villages and towns around Bodi and Cumbam on the Eastern side of Western Ghats. Proposed site for Power generation from winds.
 8. Mattupetty
Indo Swiss Project situated at an elevation of 1700 metres devoted to the improvement of the cattle breed.
 9. Marayoor
(45 km from Munnar Munnar-Udumel pet Road)
Remote village of Devikulam Taluk on Eastern slope of Western Ghats. Remains of stone age civilization caves (Muniyara) is unearthed here. This is the only place in Kerala where natural growth of sandal Tree is seen. "Another attraction is Chinnar wild life Sanctuary". A rain shadow region.
 10. Nadukani Tower
(Near Moolamattom)
Panoramic view of Moolamattom Power house hills and valleys over a vast area of Thodupuzha Taluk is available from this tower.
 11. Kalvari Mount
(Between Idukki & Kattappana)
An enchanting atmosphere with a charming view of Idukki reservoir from Idukki to Ayyappan coil on one side of the hill and Panoramic view of Kamakshi and Mariyapuram Panchayats on the other side.
 12. Thommankuthu
Beautiful scenery of a seven step water fall a remote place 17 KM from Thodupuzha. Developing to an important tourist spot with the help of Tourism promotion organisations.
 13. Meenuliyanpara
Only pedestrian path for about 10 km from Mullaringad in Vannappuram Panchayat from where we can see Cochin Port and parts of Trichur District. An enchanting atmosphere and Natural beauty.

14. Malankara Dam

The Dam is constructed across Thodupuzha River 5 KM from Thodupuzha for irrigation purpose. The tail water from Moolamattom Power house is stored here. The Banks of the reservoir can be developed to a beautiful Tourist attractions. This area is surrounded by Rubber Estates. Efforts are made in this direction by the Tourism organisations.

15. Rajamala

Part of Eravikulam Wild Life Sanctuary 14 KM from Munnar. Neelakurinji unique with its feature of keeping the rythm of flowering in 12 years. Only place where Ibes (Varayad) is seen.

16. Moolamattom

The Largest underground hydroelectric power generation centre in Kerala 22 Kms from Thodupuzha.




TABLE I - Demographic Particulars - 1991

A. BLOCKS

Sl. No.	Name of Block	No. of panchayats	Area Sq:Km	No. of wards	No. of occupied houses	No. of house hold	Total population. Including Institutional and houseless population			Density Sq. Km	Sex ratio (Females per 1000 males)	Effective Literacy rate		
							Male	Female	Total			Male	Female	Total
1	2	3	4	5	6	7	8	9	10	11	12	13	14	15
1.	Adimali	6	1062.24	59	29736	29884	70387	67962	138349	130	966	91	85	88
2.	Azhutha	6	1236.32	66	35731	36067	82056	80813	162869	132	985	89	77	83
3.	Deviculam	6	994.49	55	29151	29370	65453	62377	127830	129	953	80	61	71
4.	Elamdesom	7	187.22	62	24149	24186	59140	58525	117665	628	990	95	90	93
5.	Idukki	6	765.45	56	27426	27468	64938	63041	127979	167	970	95	91	93
6.	Kattappana	7	372.98	64	33552	33982	78780	77124	155904	419	971	92	85	88
7.	Nedumkandom	7	341.90	66	29857	30038	69510	67291	136801	400	968	98	92	95
8.	Thodupuzha	6	130.05	48	14159	14182	35983	35333	71316	548	982	96	92	94
9.	Block Total	51	5090.65	476	223761	225177	526247	512466	1038713	204	974	91	83	87
10.	Thodupuzha Municipality		35.43	24	7953	8097	20301	20355	40656	1148	1023	95	89	92
	District total	51	5019	500	231714	233274	546548	532821	1079369	215	975	91	83	87

Source : Census Report 1991, Panchayat/Municipality/Development blocks Total area of the blocks and Municipality does not tally with that of the District, because area of the former is given by - Director of Survey and Land Records and that of the latter is supplied by surveyor general of India. In the case of certain block if small portion happened to be adjacent district details of rich portions are included in the respective block with major portion.

B. Panchayats

Sl. No.	Name of Block	No. of panchayats	Area Sq.Km	No. of wards	No. of occupied houses	No. of house hold	Total population. including institutional and houseless population			Density Sq. Km	Sex ratio (Females per 1000 males)	Effective Literacy rate		
							Male	Female	Total			Male	Female	Total
1	2	3	4	5	6	7	8	9	10	11	12	13	14	15
1.	Mannmkandam	spl	271.53	11	6671	6711	15197	14844	30041	111	977	89	77	83
2.	Konnathady	spl	93.08	12	6220	6238	15238	14726	29964	322	966	96	92	94
3.	Kuttampuzha	lst	543.07	9	5092	5138	11775	11268	23043	42	957	87	83	85
4.	Bisonvally	lnd	44.03	8	2733	2755	6761	6494	13255	301	961	92	86	89
5.	Veliathooval	Spl	43.06	10	5368	5374	12914	12547	25461	591	972	95	89	92
6.	Pallivasal	Spl	67.47	9	3652	3668	8502	8083	16585	246	951	96	75	86
Adimali Block			1062.24	59	29736	29884	70387	67962	138349	130	966	91	85	88

I. B. Contd.....

Sl. No.	Name of Block	No. of panchayats	Area Sq.Km	No. of wards	No. of occupied houses	No. of house hold	Total population. Including institutional and houseless population			Density Sq. Km	Sex ratio (Females per 1000 males)	Effective Literacy rate		
							Male	Female	Total			Male	Female	Total
1	2	3	4	5	6	7	8	9	10	11	12	13	14	15
1.	Peruvanthanam	l	57.36	9	3620	3632	8843	8753	17596	307	990	96	90	93
2.	Kumily	spl	816.73	13	7395	7457	17273	16449	33722	412	952	89	78	84
3.	Kokkayar	l	55.91	8	2607	2612	6354	6287	12641	226	989	98	92	95
4.	Peermade	spl	114.75	11	5872	5887	12837	12931	25768	225	1007	91	78	85
5.	Elappara	spl	83.74	11	6309	6356	13798	13684	27482	328	992	88	75	82
6.	Vandiperiyar	spl	107.83	14	9928	10123	22951	22709	45660	423	989	84	67	75
Azhutha Block			1236.32	66	35731	36067	82056	80813	162869	132	985	89	77	83

I. B. Contd.....

Sl. No.	Name of Block	No. of panchayats	Area Sq:Km	No. of wards	No. of occupied houses	No. of house hold	Total population. Including institutional and houseless population			Density Sq. Km	Sex ratio (Females per 1000 males)	Effective Literacy rate		
							Male	Female	Total			Male	Female	Total
1	2	3	4	5	6	7	8	9	10	11	12	13	14	15
1.	Marayoor	IIInd	108.07	8	2181	2186	4792	4798	9590	89	1001	68	55	62
2.	Munnar	spl	556.87	15	17471	17499	40208	38135	78343	141	948	84	66	76
3.	Kanthallore	IIInd	116.29	8	2345	2376	5272	4993	10265	88	947	78	64	71
4.	Vattavada	III	67.81	8	1087	1087	2362	2226	4588	68	942	44	20	32
5.	Santhanpara	Spl.	78.71	8	3414	3500	7113	6776	13889	176	953	73	52	63
6.	Chinnakanal	Ist	66.74	8	2653	2722	5706	5449	11155	167	955	79	57	68
Devikulam Block		99.49	994.49	55	29151	29370	65453	62377	127830	129	953	80	61	71

I. B. Contd.....

Sl. No.	Name of Block	No. of panchayats	Area Sq:Km	No. of wards	No. of occupied houses	No. of house hold	Total population. Including institutional and houseless population			Density Sq. Km	Sex ratio (Females per 1000 males)	Effective Literacy rate		
							Male	Female	Total			Male	Female	Total
1	2	3	4	5	6	7	8	9	10	11	12	13	14	15
1.	Vannapuram	II	23.29	10	5186	5186	12246	11971	24217	1040	978	94	90	92
2.	Udumbannoor	I	30.94	10	4624	4637	11316	10998	22314	721	972	94	89	91
3.	Kodikulam	I	18.92	8	2607	2608	6472	6414	12886	681	991	96	93	94
4.	Alakkode	II	22.54	8	1715	1716	4431	4424	8855	393	998	95	91	93
5.	Velliyamattom	I	30.56	9	4092	4096	9931	9721	19652	643	979	93	88	91
6.	Karimannoor	I	33.33	9	3678	3681	9318	9494	18812	564	1019	96	92	94
7.	Kudayathoor	II	27.64	8	2247	2262	5426	5503	10929	395	1014	98	93	95
Elamdesom Block		187.22	62	24149	24186	59140	58525	117665	628	990	95	90	93	

I. B. Contd.....

Sl. No.	Name of Block	No. of panchayats	Area Sq:Km	No. of wards	No. of occupied houses	No. of house hold	Total population. Including institutional and houseless population			Density Sq. Km	Sex ratio (Females per 1000 males)	Effective Literacy rate		
							Male	Female	Total			Male	Female	Total
1	2	3	4	5	6	7	8	9	10	11	12	13	14	15
1.	Idukki Kanjikuzhy	II	227.51	10	6247	6251	14304	13651	27955	123	954	94	91	93
2.	Vathikudy	I	80.90	11	5288	5300	12905	12679	25584	316	982	95	92	94
3.	Arakulam	Spl	192.64	10	5261	5270	11962	11930	23892	124	997	94	91	93
4.	Kamakshy	II	32.38	9	4143	4150	10359	10066	20425	631	972	96	94	95
5.	Vazhathope	Spl	199.84	8	3963	3972	8919	8564	17483	87	960	93	86	91
6.	Mariyapuram	I	32.18	8	2524	2525	6489	6151	12640	393	948	95	92	94
Idukki Block			765.45	56	27426	27468	64938	63041	127979	167	971	95	91	93

I. B. Contd.....

Sl. No.	Name of Block	No. of panchayats	Area Sq:Km	No. of wards	No. of occupied houses	No. of house hold	Total population. Including institutional and houseless population			Density Sq. Km	Sex ratio (Females per 1000 males)	Effective Literacy rate		
							Male	Female	Total			Male	Female	Total
1	2	3	4	5	6	7	8	9	10	11	12	13	14	15
1.	Kattappana	Spl	52.77	8	7096	7152	17438	16776	34214	648	962	94	90	92
2.	Upputhara	I	71.62	8	5323	5362	12021	12009	24030	336	999	92	83	86
3.	Vandenmedu	Spl	68.18	8	5893	6195	13424	13205	26629	391	984	83	71	77
4.	Kanchiyar	I	64.65	9	4558	4562	10619	10404	21023	325	980	94	89	92
5.	Erattayar	I	32.37	9	3610	3616	9439	9188	18627	575	973	97	94	96
6.	Ayyappancoil	I	42.68	12	3048	3048	6934	6733	13667	320	971	92	85	86
7.	Chakkupallam	I	40.71	12	4024	4047	8905	8809	17714	435	989	90	81	85
Kattappana Blocks			372.98	64	33552	33982	78780	77124	155904	419	979	92	85	88

Sl. No.	Name of Block	No. of panchayats	Area Sq:Km	No. of wards	No. of occupied houses	No. of house hold	Total population. Including institutional and houseless population			Density Sq. Km	Sex ratio (Females per 1000 males)	Effective Literacy rate		
							Male	Female	Total			Male	Female	Total
1	2	3	4	5	6	7	8	9	10	11	12	13	14	15
1.	Pampadumpara	Ist	44.64	9	4194	4202	9854	9454	19308	433	959	94	89	72
2.	Senapathay	II	31.28	8	2666	2668	6141	5972	12113	388	959	87	79	83
3.	Karunapuram	Spl	44.76	12	5347	5359	12943	12639	25582	572	977	96	93	94
4.	Rajakkad	I	31.03	9	2935	2943	7069	6817	13886	448	964	97	94	95
5.	Nedumkandam	Spl	71.95	12	7918	8037	18736	18233	36969	514	973	93	89	91
6.	Udumbanchola	Spl	80.14	8	3881	3903	8051	7647	15698	196	950	75	57	66
7.	Rajakumari	Ist	38.15	8	2916	2926	6716	6529	13245	348	972	86	77	83
Nedumkandam Block			341.90	66	29857	30038	69510	67291	136801	400	968	98	92	95

I. B. Contd.....

Sl. No.	Name of Block	No. of panchayats	Area Sq:Km	No. of wards	No. of occupied houses	No. of house hold	Total population. Including institutional and houseless population			Density Sq. Km	Sex ratio (Females per 1000 males)	Effective Literacy rate		
							Male	Female	Total			Male	Female	Total
1	2	3	4	5	6	7	8	9	10	11	12	13	14	15
1.	Kumaramangalam	Spl	20.05	8	2445	2446	6410	6578	12988	648	1026	98	92	95
2.	Muttom	I	25.44	8	2046	2053	5083	5145	10228	402	1012	96	96	96
3.	Edavetty	II	18.52	8	2094	2094	5400	5328	10728	579	987	95	90	93
4.	Karimkunnam	II	22.67	8	2404	2408	6234	5860	12094	533	940	96	93	94
5.	Manakkad	I	19.85	8	2768	2775	6858	6606	13464	678	963	97	93	95
6.	Purapuzha	II	23.52	8	2402	2406	5998	5816	11814	502	970	95	91	93
Thodupuzha Block			130.05	48	14159	14182	35983	35333	71316	548	982	96	92	94

Table II - Sex - wise Population - 1991

A. Blocks

Sl. No.	Name of CD Blocks	Males				Females				Total			
		SC	ST	Others	Total	SC	ST	Others	Total	SC	ST	Others	Total
1	2	3	4	5	6	7	8	9	10	11	12	13	14
1.	Adimaly	5794	4401	60192	70387	5783	4210	57969	67962	11577	8611	118161	138349
2.	Azhutha	23993	1794	56269	82056	24175	1733	54905	80813	48168	3527	111174	162869
3.	Devikulam	26572	6291	32590	65453	26218	6050	30109	62377	52790	12341	62699	127830
4.	Elemdesam	2968	5232	50940	59140	3008	5056	50461	58525	5976	10288	101401	117665
5.	Idukki	3289	5109	56540	64938	3227	5129	54685	63041	6516	10238	111225	127979
6.	Kattakkappana	8053	1450	69277	78780	8022	1381	67721	77124	16075	2831	136998	155904
7.	Nedukandam	5011	717	63782	69510	4961	697	61633	67291	9972	1414	125415	136801
8.	Thodupuzha	2189	410	33384	35983	2127	428	32778	35333	4316	838	66162	71316
	BlockTotal	77869	25404	422974	526247	77521	24684	410261	512466	155390	50088	833235	1038713
9.	Thodupuzha Municipality	871	109	19321	20301	916	73	19366	20355	1787	182	38687	40656
	District	78740	25513	442295	546548	78437	24757	429627	532821	157177	50270	871922	1079369

II.B. Panchayats

Sl. No.	Name of Panchayats	Males				Females				Total			
		SC	ST	Others	Total	SC	ST	Others	Total	SC	ST	Others	Total
1	2	3	4	5	6	7	8	9	10	11	12	13	14
1.	Mannam Kandom	1349	2350	11498	15197	1353	2308	11183	14844	2702	4658	22681	30041
2.	Konnathady	459	247	14532	15238	493	266	13967	14726	952	513	28499	29964
3.	Kuttampuzha	929	1365	9481	11775	921	1253	9094	11268	1850	2618	18575	23043
4.	Bisonvally	440	302	6019	6761	417	256	5821	6494	857	558	11840	13255
5.	Vellathooval	728	121	12065	12914	712	112	11723	12547	1440	233	23788	25461
6.	Pallivasal	1889	16	6597	8502	1887	15	6181	8083	3776	31	12778	16585
	Adimali Block	5794	4401	60192	70387	5783	4210	57969	67962	11577	8611	118161	138349

II.B. Contd....

Sl. No.	Name of Panchayats	Males				Females				Total			
		SC	ST	Others	Total	SC	ST	Others	Total	SC	ST	Others	Total
1	2	3	4	5	6	7	8	9	10	11	12	13	14
1.	Elappara	3757	12	10029	13798	3808	16	9860	13684	7565	28	19889	27482
2.	Kokkayar	837	423	5094	6354	823	427	5037	6287	1660	850	10131	12641
3.	Kumili	3784	901	12588	17273	3755	886	11808	16449	7539	1787	24396	33722
4.	Peruvanthanam	648	71	8124	8843	612	72	8069	8753	1260	143	16193	17596
5.	Peermade	5385	158	7294	12837	5581	157	7193	12931	10966	315	14487	25768
6.	Vandiperiyar	9582	229	13140	22951	9596	175	12938	22709	19178	404	26078	45660
Azhutha Block		23993	1794	56269	82056	24175	1733	54905	80813	48168	3527	111174	162869

II.B. Contd....

Sl. No.	Name of Panchayats	Males				Females				Total			
		SC	ST	Others	Total	SC	ST	Others	Total	SC	ST	Others	Total
1	2	3	4	5	6	7	8	9	10	11	12	13	14
1.	Marayoor	1357	1446	1989	4792	1385	1436	1977	4798	2742	2882	3966	7590
2.	Munnar	19500	1801	18907	40208	19297	1674	17164	38135	38797	3475	36071	78343
3.	Kanthallore	1413	1917	1942	5272	1304	1851	1838	4993	2717	3768	3780	10265
4.	Vattavada	490	750	1122	2362	462	728	1036	2226	952	1478	2158	4588
5.	Santhanpara	1362	67	5684	7113	1325	74	5377	6776	2687	141	11061	13889
6.	Chinnkanal	2450	310	2946	5706	2445	287	2717	5449	4895	597	5663	11155
Devikulam Block		26572	6291	32590	65453	26218	6050	30109	62377	52790	12341	62699	127830

II.B. Contd....

Sl. No.	Name of Panchayats	Males				Females				Total			
		SC	ST	Others	Total	SC	ST	Others	Total	SC	ST	Others	Total
1	2	3	4	5	6	7	8	9	10	11	12	13	14
1.	Vannapuram	789	1011	10446	12246	759	995	10217	11971	1548	2006	20663	24217
2.	Udumbannoor	498	1227	9591	11316	473	1144	9381	10998	971	2371	18972	22314
3.	Kodikulam	292	6	6174	6472	277	3	6134	6414	569	9	12308	12886
4.	Alakkode	246	30	4155	4431	279	21	4124	4424	525	51	8279	8855
5.	Velliyamattom	445	2357	7129	9931	482	2277	6962	9721	927	4634	14091	19652
6.	Karimannoor	400	42	8876	9318	443	44	9007	9494	843	86	17883	18812
7.	Kudayathoor	298	559	4569	5426	295	572	4636	5503	593	1131	9205	10929
Elamdesom Block		2968	5232	50940	59140	3008	5056	50461	58525	5976	10288	101401	117665

II.B. Contd....

Sl. No.	Name of Panchayats	Males				Females				Total			
		SC	ST	Others	Total	SC	ST	Others	Total	SC	ST	Others	Total
1	2	3	4	5	6	7	8	9	10	11	12	13	14
1.	Idukki Kanji kuzhy	656	1494	12154	14304	621	1507	11523	13651	1277	3001	23677	27955
2.	Vathikudy	406	297	12202	12905	381	333	11965	12679	787	630	24167	25584
3.	Arakulam	889	2637	8436	11962	878	2653	8399	11930	1767	5290	16835	23892
4.	Kamakshy	379	62	9918	10359	372	57	9637	10066	751	119	19555	20425
5.	Vazhathope	751	613	7555	8919	772	568	7224	8564	1523	1181	14779	17483
6.	Mariyapuram	208	6	6275	6489	203	11	5937	6151	411	17	12212	12640
Idukki Block		3289	5109	56540	64938	3227	5129	54685	63041	6516	10238	111225	127979

II.B. Contd....

Sl. No.	Name of Panchayats	Males				Females				Total			
		SC	ST	Others	Total	SC	ST	Others	Total	SC	ST	Others	Total
1	2	3	4	5	6	7	8	9	10	11	12	13	14
1.	Kattappana	1064	141	16233	17438	1033	147	15596	16776	2097	288	31829	34214
2.	Upputhara	2556	132	9333	12021	2575	138	9296	12009	5131	270	18629	24030
3.	Vandenmedu	1714	229	11481	13424	1681	208	11316	13205	3395	437	22797	26629
4.	Kanchiyar	727	605	9287	10619	705	536	9163	10404	1432	1141	18450	21023
5.	Erattayar	466	17	8956	9439	483	23	8682	9188	949	40	17638	18627
6.	Ayyappancoil	530	170	6234	6934	528	167	6038	6733	1058	337	12272	13667
7.	Chakkupallam	996	156	7753	8905	1017	162	7630	8809	2013	318	15383	17714
Kattappana Block		8053	1450	69277	78780	8022	1381	67721	77124	16075	2831	136998	155904

II.B. Contd....

Sl. No.	Name of Panchayats	Males				Females				Total			
		SC	ST	Others	Total	SC	ST	Others	Total	SC	ST	Others	Total
1	2	3	4	5	6	7	8	9	10	11	12	13	14
1.	Pampadumpara	1112	80	8662	9854	1122	76	8256	9454	2234	156	16918	19308
2.	Senapathy	363	122	5656	6141	379	134	5459	5972	742	256	11115	12113
3.	Karunapuram	888	25	12030	12943	835	17	11787	12639	1723	42	23817	25582
4.	Rajakkad	104	3	6962	7069	104	3	6710	6817	208	6	13672	13886
5.	Nedumkandam	1153	68	17515	18736	1146	74	17013	18233	2299	142	34528	36969
6.	Udumbanchola	1006	322	6723	8051	985	310	6352	7647	1991	632	13075	15698
7.	Rajakumari	385	97	6234	6716	390	83	6086	6529	775	1414	125415	136801
Nedumkandam block		5011	717	63782	69510	4961	697	61633	67291	9972	1414	125415	136801

II.B. Contd....

Sl. No.	Name of Panchayats	Males				Females				Total			
		SC	ST	Others	Total	SC	ST	Others	Total	SC	ST	Others	Total
1	2	3	4	5	6	7	8	9	10	11	12	13	14
1.	Edavetty	317	12	5071	5400	275	8	5045	5328	592	20	10116	10728
2.	Kumaramangalam	414	11	5985	6410	426	7	6145	6178	840	18	12130	12988
3.	Karimannoor	380	23	5831	6234	337	19	5504	5860	717	42	11335	12094
4.	Manakkad	413	2	6443	6858	409	1	6196	6606	822	3	12639	13464
5.	Muttom	453	328	4302	5083	462	349	4334	5145	915	677	8636	10228
6.	Purappuzha	212	34	5752	5998	218	44	5554	5816	430	78	11306	11814
Thodupuzha Block		2189	410	33384	35983	2127	428	32778	35333	4316	838	66162	71316

Table III - Workers and Work Participation Rate - 1991

A. Blocks

Sl. No.	Name of CD Blocks	Main Workers			Marginal Workers			Total Workers			Work Participation Rate %		
		Male	Female	Total	Male	Female	Total	Male	Female	Total	Male	Female	Total
1	2	3	4	5	6	7	8	9	10	11	12	13	14
1.	Adimali	37449	11196	48645	2012	4773	6785	39461	15969	55430	56	23	40
2.	Azhutha	39611	21341	60952	2931	3094	6025	42542	24435	66977	52	30	41
3.	Devikulam	36565	25722	62287	1051	1257	2308	37616	26979	64595	57	43	51
4.	Elamdesam	31189	6264	37453	1084	1944	3028	32273	8208	40481	55	14	34
5.	Idukki	34813	7435	42248	1992	4624	6616	36805	12059	48864	57	19	38
6.	Kattappana	41188	14318	55506	2512	2921	5433	43700	17239	60939	55	22	39
7.	Nedumkandom	36778	10950	47728	2969	4207	7176	39747	15157	54904	57	23	40
8.	Thodupuzha	18663	3831	22494	522	720	1242	19185	4551	23736	53	13	33
	Block Total	276256	101057	377313	15073	23540	38613	291329	124597	415926	55	24	40
	Thodupuzha Municipality	10144	2143	12287	179	165	344	10323	2308	12631	51	11	31
	District	286400	103200	389600	15252	23705	38957	301652	126905	428557	55	24	40

B. Panchayats

Sl. No.	Name of Panchayats	Main Workers			Marginal Workers			Total Workers			Work Participation Rate %		
		Male	Female	Total	Male	Female	Total	Male	Female	Total	Male	Female	Total
1	2	3	4	5	6	7	8	9	10	11	12	13	14
1.	Baison Valley	3635	997	4632	200	437	637	3835	1434	5269	56	22	40
2.	Konnathady	8110	1520	9630	648	2030	2678	8787	3550	12308	57	24	41
3.	Kattampuzha	6144	2305	8449	424	638	1062	6568	2943	9511	56	26	41
4.	Mannamkkandam	8169	2984	11153	388	1228	1616	8587	4212	12769	56	28	43
5.	Pallivasal	4550	1886	6436	126	135	261	4676	2021	6697	55	25	40
6.	Vellathooval	6841	1504	8345	226	305	531	7067	1809	8876	55	14	35
	Adimali block	37449	11196	48645	2012	4773	6785	39461	15969	55430	56	23	40

III. B. Contd....

Sl. No.	Name of Panchayats	Main Workers			Marginal Workers			Total Workers			Work Participation Rate %		
		Male	Female	Total	Male	Female	Total	Male	Female	Total	Male	Female	Total
1	2	3	4	5	6	7	8	9	10	11	12	13	14
1.	Elappara	6389	4532	10921	784	583	1367	7173	5115	12288	52	37	45
2.	Kokkayar	3001	631	3632	242	131	373	3243	762	4005	51	12	32
3.	Kumily	9055	3254	12309	404	993	1397	9459	4247	13706	55	26	41
4.	Peermade	6200	4454	10654	380	418	798	6580	4872	11452	51	38	44
5.	Peruvathanam	4262	937	5199	270	269	539	4532	1206	5738	51	14	33
6.	Vandiperiyar	10704	7533	18237	851	700	1551	11561	8233	19794	50	36	43
Azhutha Block		39611	21341	60952	2931	3094	6025	42542	24435	66977	52	30	41

III. B. Contd....

Sl. No.	Name of Panchayats	Main Workers			Marginal Workers			Total Workers			Work Participation Rate %		
		Male	Female	Total	Male	Female	Total	Male	Female	Total	Male	Female	Total
1	2	3	4	5	6	7	8	9	10	11	12	13	14
1.	Chinnakanal	3201	2578	5779	174	184	358	3375	2762	6137	59	50	55
2.	Kanthalloor	3185	2418	5603	14	123	137	3199	2541	5740	61	51	56
3.	Marayoor	2635	1611	4246	113	116	229	2748	1727	4475	57	36	47
4.	Munnar	21765	15476	37241	536	484	1020	22301	15960	38261	55	49	49
5.	Santhanpara	4282	2641	6923	196	296	492	4478	2937	7415	63	43	53
6.	Vattavada	1497	998	2495	18	54	72	1515	1052	2567	64	47	56
Devikulam Block		36565	25722	62287	1051	1257	2308	37616	26979	64595	57	43	51

III. B. Contd....

Sl. No.	Name of Panchayats	Main Workers			Marginal Workers			Total Workers			Work Participation Rate %		
		Male	Female	Total	Male	Female	Total	Male	Female	Total	Male	Female	Total
1	2	3	4	5	6	7	8	9	10	11	12	13	14
1.	Alakkode	2326	600	2926	15	29	44	2341	629	2970	53	14	34
2.	Karimannoor	4861	952	5813	149	397	546	5010	1349	6359	54	14	34
3.	Kodikkulam	3375	768	4143	109	173	282	3484	941	4425	54	15	34
4.	Kudayathoor	2845	516	3361	115	68	183	2960	584	3544	55	11	32
5.	Udumbannoor	5796	964	6760	359	547	906	6155	1511	7666	54	14	34
6.	Vannappuram	6446	1452	7898	222	468	690	6668	1920	8588	54	16	35
7.	Velliyamattom	5540	1012	6552	115	262	377	5655	1274	6929	60	13	35
Elamdesam Block		31189	6264	37453	1084	1944	3028	32273	8208	40481	55	14	34

III. B. Contd....

Sl. No.	Name of Panchayats	Main Workers			Marginal Workers			Total Workers			Work Participation Rate %		
		Male	Female	Total	Male	Female	Total	Male	Female	Total	Male	Female	Total
1	2	3	4	5	6	7	8	9	10	11	12	13	14
1.	Arakulam	6507	1933	8440	213	560	773	6720	2493	9213	56	21	39
2.	Idukki Kanjikuzhy	7869	1388	9257	469	1208	1677	8338	2596	10934	58	19	39
3.	Kamakshy	5416	889	6305	422	684	1106	5838	1573	7411	56	16	36
4.	Mariyapuram	3298	573	3871	255	548	803	3553	1121	4674	56	18	51
5.	Vanjikudy	6861	1321	8182	393	1076	1469	7254	2397	9651	56	19	38
6.	Vazhathope	4862	1331	6193	240	548	788	5102	1879	6981	57	22	40
Idukki Block		34813	7435	42248	1992	4624	6616	36805	12059	48864	57	19	38

iii. B. Contd....

Sl. No.	Name of Panchayats	Main Workers			Marginal Workers			Total Workers			Work Participation Rate %		
		Male	Female	Total	Male	Female	Total	Male	Female	Total	Male	Female	Total
1	2	3	4	5	6	7	8	9	10	11	12	13	14
1.	Ayyappan Kovil	3498	1423	4921	212	363	575	3710	1786	5496	54	27	40
2.	Chakkupallam	4946	1873	6819	281	430	711	5227	2303	7530	59	26	43
3.	Erattayar	4816	739	5555	169	355	524	4985	1094	6079	53	12	33
4.	Kanchiyar	5261	1382	6643	613	412	1025	5874	1794	7668	55	17	36
5.	Kattappana	9053	2506	11559	377	401	778	9430	2907	12337	54	17	36
6.	Upputhara	5998	2592	8590	582	456	1038	6580	3048	9628	55	25	40
7.	Vandan Medu	7616	3803	11419	278	504	782	7894	4307	12201	59	33	46
Kattappana Block		41188	14318	55506	2512	2921	5433	43700	17239	60939	55	22	39

iii. B. Contd....

Sl. No.	Name of Panchayats	Main Workers			Marginal Workers			Total Workers			Work Participation Rate %		
		Male	Female	Total	Male	Female	Total	Male	Female	Total	Male	Female	Total
1	2	3	4	5	6	7	8	9	10	11	12	13	14
1.	Karunapuram	6288	1105	7393	662	1140	1802	6950	2245	9195	54	18	36
2.	Pampadumpara	5270	1347	6617	202	302	504	5472	1649	7121	56	17	37
3.	Rajakkad	3805	1000	4805	245	415	660	4050	1415	5465	57	21	39
4.	Rajakumari	3925	1739	5664	262	411	673	4187	2150	6337	62	33	48
5.	Senapathi	3324	1406	4730	278	588	866	3602	1994	5596	59	33	46
6.	Nedumkandom	9835	1929	11764	524	389	913	10359	2318	12677	55	13	34
7.	Udumbanchola	4331	2424	6755	796	962	1758	5127	3386	8513	64	44	55
Nedumkandom Block		36778	10950	47728	2969	4207	7176	39747	15157	54904	57	23	40

iii. B. Contd....

Sl. No.	Name of Panchayats	Main Workers			Marginal Workers			Total Workers			Work Participation Rate %		
		Male	Female	Total	Male	Female	Total	Male	Female	Total	Male	Female	Total
1	2	3	4	5	6	7	8	9	10	11	12	13	14
1.	Edavetty	2722	618	3340	69	127	196	2791	745	3536	52	14	33
2.	Karimkunnam	3270	691	3961	35	199	234	3305	890	4195	53	15	35
3.	Kumaramangalam	3195	662	3857	117	102	219	3312	764	4076	52	12	31
4.	Manakadu	3760	844	4604	97	102	199	3857	946	4803	56	14	36
5.	Muttom	2713	547	3260	71	64	135	2784	611	3395	55	12	33
6.	Purapuzha	3003	469	3472	133	126	259	3136	595	3731	52	10	32
Thodupuzha Block		18663	3831	22494	522	720	1242	19185	4551	23736	53	13	33

Table IV - Industrial Classification of Main Workers

A. Blocks

Sl. No.	Name of CD Blocks	Cultivators			Agrl. Labours			L.F.P			Mining and quarrying			M.P.S.H			M.P.S.O.H		
		M	F	T	M	F	T	M	F	T	M	F	T	M	F	T	M	F	T
1	2	3	4	5	6	7	8	9	10	11	12	13	14	15	16	17	18	19	20
1.	Adimali	11703	1999	13702	9752	4507	14259	6681	2052	8733	118	6	124	517	378	895	1409	527	1936
2.	Azutha	4740	303	5043	5834	2110	7944	18737	16668	35405	129	14	143	209	58	267	1657	85	1742
3.	Devikulam	3623	1343	4966	6192	4721	10913	19019	17818	36837	48	4	52	78	7	85	2159	522	2681
4.	Elemdesom	12807	968	13775	7920	2834	10754	3207	398	3605	85	29	114	155	46	201	965	120	1085
5.	Idukki	12443	1384	13827	8983	2953	11936	5753	853	6606	101	12	113	225	58	283	724	88	812
6.	Kattappana	8002	808	8810	10582	3774	14356	13202	7318	20520	119	20	139	199	35	234	1284	77	1361
7.	Nedumkandam	6985	850	7835	5670	2247	7917	16742	6031	22773	135	20	155	214	38	252	702	38	740
8.	Thodupuzha	6319	172	6491	4571	1682	6253	1896	341	2237	75	22	97	90	28	118	976	99	1075
	Block Total	66622	7827	74449	59564	24828	84332	85237	51479	136716	810	127	937	1687	648	2335	9876	1556	11432
	Thodupuzha Municipality	1339	41	1380	1674	414	2088	367	60	427	24	11	35	144	36	180	887	142	1029
	District	67961	7868	75829	61178	25242	86420	85604	51539	137143	834	138	972	1831	684	2515	10763	1698	12461

- LFP - Live Stock, Forestry, Fishing and plantation orchard and allied activities.
MPSH - Manufacturing, Processing, Servicing and Repair in Household industry.
MPOSH - Manufacturing, Processing, Servicing and Repair in other than Household industry, storage & communication.

IV.A.Contd....

Sl. No.	Name of CD Blocks	Constructions			Tade and Commerce			T.S.C			Other Services		
		M	F	T	M	F	T	M	F	T	M	F	T
		21	22	23	24	25	26	27	28	29	30	31	32
1.	Adimali	605	33	638	2923	207	3130	1120	53	1173	2621	1434	4055
2.	Azhutha	922	96	1018	3230	222	3452	1217	39	1256	2936	1776	4712
3.	Devikulam	605	31	636	2203	119	2322	752	22	774	1886	1135	3021
4.	Elamdesom	598	44	642	2329	168	2497	985	60	1045	2138	1597	3735
5.	Idukki	1024	50	1074	2158	195	2353	759	44	803	2643	1798	4441
6.	Kattappana	679	51	730	3318	270	3588	1114	50	1164	2689	1915	4604
7.	Nedumkandam	541	35	576	2698	202	2900	803	42	845	2288	1447	3735
8.	Thodupuzha	526	37	563	1629	141	1770	902	64	966	1682	1244	2926
9.	Adimali Block	5500	377	5877	20488	1524	22012	7652	374	8026	18883	12346	31229
	Thodupuzha Municipality	427	27	454	2430	171	2601	1197	60	1257	1655	1181	2836
	District	5927	404	6331	22918	1695	24613	8849	434	9283	20538	13527	34065

TSC - Transport, Storage and Communications.

B. Panchayats

Sl. No.	Name of Panchayats	Cultivators			Agrl. Labours			L.F.P			Mining and quarrying			M.P.S.H			M.P.S.O.H		
		M	F	T	M	F	T	M	F	T	M	F	T	M	F	T	M	F	T
1	2	3	4	5	6	7	8	9	10	11	12	13	14	15	16	17	18	19	20
1.	Bisonvally	1623	195	1818	1072	485	1557	465	188	653	4	-	4	7	-	7	56	2	58
2.	Konnathady	2900	299	3199	1888	734	2622	1932	140	2072	22	-	22	99	19	118	147	22	169
3.	Kuttampuzha	2169	459	2628	1673	903	2576	1000	225	1225	38	1	39	65	155	220	195	354	549
4.	Mannamkandam	2558	820	3378	2565	1281	3846	380	78	458	12	-	12	257	190	447	377	82	459
5.	Pallivasal	653	40	693	711	387	1098	1633	1204	2837	14	3	17	26	3	29	422	35	457
6.	Vellathooval	1800	186	1986	1843	717	2560	1271	217	1488	28	2	30	63	11	74	212	32	244
	Adimali Block	11703	1999	13702	9752	4507	14259	6681	2052	8733	118	6	124	517	378	895	1409	527	1936

IV. B. Contd...

Sl. No.	Name of Panchayats	Constructions			Tade and Commerce			T.S.C			Other Services		
		M	F	T	M	F	T	M	F	T	M	F	T
		21	22	23	24	25	26	27	28	29	30	31	32
1.	Bisonvally	32	6	38	173	16	189	52	2	54	151	103	254
2.	Konnathady	58	3	61	483	29	512	207	9	216	374	265	639
3.	Kuttampuzha	87	3	90	360	29	389	158	6	164	399	170	569
4.	Mannakandam	169	9	178	950	71	1021	329	14	343	572	439	1011
5.	Pallivasal	138	9	147	556	19	375	168	7	175	429	179	608
6.	Vellathooval	121	3	124	604	43	644	206	15	221	696	278	974
Adimali Block		605	33	638	2923	207	3130	1120	53	1173	2621	1434	4055

IV. B. Contd...

Sl. No.	Name of Panchayats	Cultivators			Agrl. Labours			LFP			Mining and quarrying			M.P.S.H			M.P.S.O.H		
		M	F	T	M	F	T	M	F	T	M	F	T	M	F	T	M	F	T
1	2	3	4	5	6	7	8	9	10	11	12	13	14	15	16	17	18	19	20
1.	Elappara	690	61	751	917	247	1164	3440	4014	7454	9	-	9	25	1	26	303	8	311
2.	Kokkayar	40	13	493	574	114	688	1268	327	1595	5	2	7	14	2	16	93	14	107
3.	Kumily	1756	138	1894	2495	1121	3616	2039	1345	3384	39	5	44	109	48	157	186	9	195
4.	Peermade	213	31	244	466	180	646	3894	3835	7729	15	2	17	4	1	5	285	10	295
5.	Peruvanthanam	1016	18	1034	659	166	825	1592	426	2018	11	1	12	14	1	15	127	8	135
6.	Vandiperiyar	585	42	627	723	282	1005	6504	6721	13225	50	4	54	43	5	48	663	36	699
Azutha Block		4740	303	5043	5834	2110	7944	18737	16668	35405	129	14	143	209	58	267	1657	85	1742

IV. B. Contd...

Sl. No.	Name of Panchayats	Constructions			Trade and Commerce			T.S.C			Other Services		
		M	F	T	M	F	T	M	F	T	M	F	T
		21	22	23	24	25	26	27	28	29	30	31	32
1.	Elappara	66	-	66	455	21	476	107	2	109	377	178	555
2.	Kokkayar	51	-	51	246	18	264	87	7	94	183	134	317
3.	Kumily	314	47	361	951	58	1009	338	5	343	828	478	1306
4.	Peermade	170	42	212	448	52	500	196	8	204	509	323	832
5.	Peruvanthanam	139	4	143	344	22	366	99	3	102	261	288	549
6.	Vandiperiyar	182	3	185	786	51	837	390	14	404	778	375	1153
Azutha Block		922	96	1018	3230	222	3452	1217	39	1256	2936	1776	4712

IV. B. Contd...

Sl. No.	Name of Panchayats	Cultivators			Agrl. Labours			L.F.P			Mining and quarrying			M.P.S.H			M.P.S.O.H		
		M	F	T	M	F	T	M	F	T	M	F	T	M	F	T	M	F	T
1	2	3	4	5	6	7	8	9	10	11	12	13	14	15	16	17	18	19	20
1.	Marayoor	451	191	642	1632	1256	2888	36	7	43	7	4	11	9	2	11	60	10	70
2.	Munnar	995	221	1216	1041	309	1350	14805	14058	28863	26	-	26	21	2	23	1410	60	1470
3.	Kanthalore	919	403	1322	1925	1917	3842	26	3	29	-	-	-	18	1	19	30	12	42
4.	Vattavada	682	381	1063	702	601	1303	5	-	5	1	-	1	3	-	3	3	-	3
5.	Santhanpara	457	109	566	689	490	1179	2190	1765	3955	8	-	8	19	2	21	153	109	262
6.	Chinnakanal	119	38	157	203	148	351	1957	1985	3942	6	-	6	8	-	8	503	331	834
Devikuam Block		3623	1343	4966	6192	4721	10913	19019	17818	36837	48	4	52	78	7	85	2159	522	2681

IV. B. Contd...

Sl. No.	Name of Panchayats	Constructions			Trade and Commerce			T.S.C			Other Services		
		M	F	T	M	F	T	M	F	T	M	F	T
		21	22	23	24	25	26	27	28	29	30	31	32
1.	Marayoor	40	2	42	214	10	224	51	2	53	135	127	262
2.	Munnar	397	26	423	1407	79	1486	556	16	572	1107	705	1812
3.	Kanthalore	22	-	22	97	5	102	28	1	29	118	76	194
4.	Vattavada	3	-	3	37	1	38	5	-	5	56	15	71
5.	Sathanpara	70	3	73	298	18	316	72	3	75	328	142	470
6.	Chinnakanal	73	-	73	150	6	156	40	-	40	142	70	212
Devlikulam Block		605	31	636	2203	119	2322	752	22	774	1886	1135	3021

IV. B. Contd...

Sl. No.	Name of Panchayats	Cultivators			Agrt. Labours			L.F.P			Mining and quarrying			M.P.S.H			M.P.S.O.H		
		M	F	T	M	F	T	M	F	T	M	F	T	M	F	T	M	F	T
1	2	3	4	5	6	7	8	9	10	11	12	13	14	15	16	17	18	19	20
1.	Vannapuram	3034	359	3393	1977	707	2684	342	68	410	16	5	21	43	28	71	126	14	140
2.	Udumbannor	2786	249	3035	1358	384	1742	374	23	397	13	6	19	49	4	53	175	19	194
3.	Kodikulam	1340	21	1361	754	428	1182	565	91	656	4	1	5	2	-	2	124	15	139
4.	Alakkode	883	108	991	759	358	1117	231	18	249	1	-	1	9	-	9	66	9	75
5.	Velliyamattom	1980	157	2137	1251	374	1625	1051	136	1187	11	8	19	11	4	15	159	18	177
6.	Karimannor	1940	40	1980	1244	420	1664	297	36	333	25	8	33	31	7	38	179	21	200
7.	Kudayathoor	844	34	878	577	163	740	347	26	373	15	1	16	10	3	13	136	24	160
Elamdesom Block		12807	968	13775	7920	2834	10754	3207	398	3605	85	29	114	155	46	201	965	120	1085

IV. B. Contd...

Sl. No.	Name of Panchayats	Constructions			Trade and Commerce			T.S.C			Other Services		
		M	F	T	M	F	T	M	F	T	M	F	T
		21	22	23	24	25	26	27	28	29	30	31	32
1.	Vannapuram	124	3	127	376	38	414	140	5	145	268	225	493
2.	Udumbannor	101	2	103	410	23	433	166	12	198	364	242	606
3.	Kodikulam	65	4	69	201	23	224	95	9	104	225	176	401
4.	Alakkode	44	-	44	150	8	158	65	1	66	118	98	216
5.	Velliyamattom	84	3	87	433	29	452	193	9	202	367	274	641
6.	Karimannor	98	1	99	388	24	412	174	12	186	485	383	868
7.	Kudayattor	82	31	113	371	23	394	152	12	164	311	199	510
Elamdesom Bolck		598	44	642	2329	168	2497	985	60	1045	2138	1597	3735

IV. B. Contd...

Sl. No.	Name of Panchayats	Cultivators			Agrl. Labours			L.F.P			Mining and quarrying			M.P.S.H			M.P.S.O.H		
		M	F	T	M	F	T	M	F	T	M	F	T	M	F	T	M	F	T
1	2	3	4	5	6	7	8	9	10	11	12	13	14	15	16	17	18	19	20
1.	Idukki Kajikuzhy	3293	398	3691	2618	651	3269	262	8	270	5	-	5	46	15	61	144	24	168
2.	Vathikudy	1965	180	2145	1667	545	2212	2116	274	2390	17	2	19	52	8	60	116	7	123
3.	Arakulam	2739	477	3216	1498	591	2089	622	247	869	16	1	17	50	5	55	141	13	154
4.	Kamakshy	2203	85	2288	1064	353	1417	1295	178	1473	12	-	12	23	4	27	109	14	123
5.	Vazhathope	1529	206	1735	1584	602	2186	125	45	170	33	9	42	38	22	60	129	19	148
6.	Mariyapuram	714	38	752	552	211	763	1333	101	1434	18	-	18	16	4	20	85	11	96
Idukki Block		12443	1384	13827	8983	2953	11936	5753	853	6606	101	12	113	225	58	283	724	88	812

IV. B. Contd...

Sl. No.	Name of CD Blocks	Constructions			Trade and Commerce			T.S.C			Other Services		
		M	F	T	M	F	T	M	F	T	M	F	T
		21	22	23	24	25	26	27	28	29	30	31	32
1.	Idukki Kajikuzhy	599	2	601	409	36	445	123	2	125	390	252	622
2.	Vathikudy	73	1	74	425	30	455	138	6	144	292	268	560
3.	Arakulam	76	13	89	394	34	428	139	18	157	832	534	1366
4.	Kamakshy	102	-	102	283	23	306	95	4	99	230	228	458
5.	Vazhathope	120	30	150	431	50	481	199	9	208	674	339	1013
6.	Mariyapuram	54	4	58	216	22	238	65	5	70	745	177	422
Idukki Block		1024	50	1074	2158	195	2353	759	44	803	2643	1798	4441

IV. B. Contd...

Sl. No.	Name of Panchayats	Cultivators			Agrl. Labours			L.F.P			Mining and quarrying			M.P.S.H			M.P.S.O.H		
		M	F	T	M	F	T	M	F	T	M	F	T	M	F	T	M	F	T
1	2	3	4	5	6	7	8	9	10	11	12	13	14	15	16	17	18	19	20
1.	Kattappana	2013	192	2205	2582	1062	3644	1491	549	2040	22	1	23	53	7	60	375	16	391
2.	Upputhara	1188	98	1286	1638	439	2077	1911	1725	3636	7	2	9	10	5	15	295	16	311
3.	Vandenmedu	1144	170	1314	1806	989	2795	3325	2314	5639	37	7	44	43	3	46	131	7	138
4.	Kanchiyar	994	149	1143	1860	369	2229	1486	642	2128	9	-	9	26	4	30	111	5	116
5.	Erattayar	718	18	736	800	191	991	2185	175	2360	23	3	26	28	9	37	167	22	189
6.	Ayappancoil	447	88	535	647	215	862	1488	933	2421	12	7	19	16	6	22	130	7	137
7.	Chakkupallam	1498	93	1591	1249	509	1758	1316	980	2296	9	-	9	23	1	24	75	4	79
Kattappana Block		8002	808	8810	10582	3774	14356	13202	7318	20520	119	20	139	199	35	234	1284	77	1361

IV. B. Contd...

Sl. No.	Name of CD Blocks	Constructions			Trade and Commerce			T.S.C			Other Services		
		M	F	T	M	F	T	M	F	T	M	F	T
		21	22	23	24	25	26	27	28	29	30	31	32
1.	Kattappan	188	21	209	1157	92	1249	388	14	402	784	552	1336
2.	Upputhara	67	-	67	376	32	408	95	7	102	411	268	679
3.	Vandenmedu	100	1	101	478	44	522	143	8	151	409	260	669
4.	Kanchiyar	72	1	73	314	31	345	123	5	128	266	176	442
5.	Erattayar	91	20	111	368	28	396	153	10	163	283	263	546
6.	Ayyappan Coil	70	2	72	339	24	363	119	2	121	230	139	369
7.	Chakkupallam	91	6	97	286	19	305	93	4	97	306	257	563
Kattappana Block		679	51	730	3318	270	3588	1114	50	1164	2689	1915	4604

IV. B. Contd...

Sl. No.	Name of Panchayats	Cultivators			Agrl. Labours			L.F.P			Mining and quarrying			M.P.S.H			M.P.S.O.H		
		M	F	T	M	F	T	M	F	T	M	F	T	M	F	T	M	F	T
1	2	3	4	5	6	7	8	9	10	11	12	13	14	15	16	17	18	19	20
1.	Pampadumpara	527	74	601	121	208	329	2878	754	3632	31	2	33	33	4	37	92	9	101
2.	Senapathy	973	145	1118	803	433	1226	1150	750	1900	8	-	8	11	1	12	41	4	45
3.	Karunapuram	1318	103	1421	1304	302	1606	2403	374	2777	10	4	14	39	10	49	107	3	110
4.	Rajakkad	2023	166	2189	857	477	1334	181	164	345	1	-	1	15	4	19	70	2	72
5.	Nedumkandam	689	70	759	920	254	1174	5601	1017	6618	64	9	63	69	12	81	290	9	299
6.	Udumbanchola	146	26	172	204	84	288	3370	2142	5512	15	-	15	18	2	20	38	4	42
7.	Rajakumari	1309	266	1575	861	499	1360	1159	830	1989	16	5	21	29	5	34	64	7	71
Nedumkandam		6985	850	7835	5070	2247	7317	16742	6031	22773	135	20	155	214	38	252	702	38	740

IV. B. Contd...

Sl. No.	Name of Panchayats	Constructions			Trade and Commerce			T.S.C			Other Services		
		M	F	T	M	F	T	M	F	T	M	F	T
		21	22	23	24	25	26	27	28	29	30	31	32
1.	Pampadumpara	103	13	116	388	26	414	109	10	129	388	247	635
2.	Senapathy	27	2	29	142	13	155	44	2	46	125	66	191
3.	Karunapuram	92	4	96	411	31	442	150	8	158	454	266	720
4.	Rajakkad	55	-	55	245	13	258	91	2	93	267	172	439
5.	Nedumkandam	166	6	172	1053	61	1114	291	12	303	702	479	1181
6.	Udumbanchola	70	10	80	242	36	278	43	5	48	185	115	300
7.	Rajakumari	28	-	28	217	22	239	75	3	78	167	102	269
	Nedumkandam	541	35	576	2698	202	2900	803	42	845	2288	1447	3735

IV. B. Contd..

Sl. No.	Name of Panchayats	Cultivators			Agrl. Labours			L.F.P			Mining and quarrying			M.P.S.H			M.P.S.O.H		
		M	F	T	M	F	T	M	F	T	M	F	T	M	F	T	M	F	T
1	2	3	4	5	6	7	8	9	10	11	12	13	14	15	16	17	18	19	20
1.	Kumaramangalam	1098	26	1124	728	239	967	280	15	295	13	-	13	6	3	9	170	16	186
2.	Muttom	894	28	922	530	177	707	446	59	505	8	-	8	6	1	7	125	14	139
3.	Edavetty	636	15	651	600	222	822	374	132	506	38	16	54	10	4	14	179	28	207
4.	Karimkunnam	1173	58	1231	1156	354	1510	167	85	252	-	-	-	10	3	13	125	9	134
5.	Manakkad	1288	30	1318	967	484	1451	226	28	254	8	4	12	43	13	56	242	22	264
6.	Purapuzha	1230	15	1245	590	206	796	403	22	425	8	2	10	15	4	19	135	10	145
	Thodupuzha	6319	172	6491	4571	1682	6253	1896	341	2237	75	22	97	90	28	118	976	99	1075

IV. B. Contd..

Sl. No.	Name of Panchayats	Constructions			Trade and Commerce			T.S.C			Other Services		
		M	F	T	M	F	T	M	F	T	M	F	T
		21	22	23	24	25	26	27	28	29	30	31	32
1.	Kumaramangalam	45	3	48	327	26	353	160	6	166	371	327	678
2.	Muttom	57	7	64	263	31	294	144	18	162	240	212	452
3.	Edavetty	96	7	103	322	24	346	213	9	222	254	161	415
4.	Karimkunnam	63	5	68	214	16	230	119	9	128	243	152	359
5.	Manakkad	173	12	185	303	27	330	175	12	187	335	212	547
6.	Purapuzha	92	3	95	200	17	217	91	10	101	239	180	419
	Thodupuzha	526	37	563	1629	141	1770	902	64	966	1682	1244	2926

Table V - Number and area of individual Operational holdings 1991

(Holding in numbers and area in hectares)

Sl. No.	Name of Block/ Municipality	Below 0.02		0.02-0.5		0.5-1.0		1.0-2.0		2.0-4.0		4.0 & above		Total	
		No	Area	No	Area	No	Area	No	Area	No	Area	No	Area	No	Area
1	2	3	4	5	6	7	8	9	10	11	12	13	14	15	16
1.	Adimali Block	1030	13	13165	2852	4800	3414	3920	5175	975	2407	175	1064	24065	14925
2.	Azhutha *	13376	160	12603	1942	3485	2477	2387	3170	493	1273	148	1192	32492	10214
3.	Devikulam *	10215	120	8460	885	1415	1000	1655	2104	395	1009	265	4449	22405	9567
4.	Elamdesom *	1943	25	11710	2125	3857	2657	4234	5528	1303	3233	269	1633	23316	15201
5.	Idukki *	962	14	9034	2178	5605	4032	5685	7299	962	2310	153	1287	22401	17120
6.	Kattappana *	7470	84	15372	3079	5598	3980	4958	6563	1337	3321	1473	15410	36208	32437
7.	Nedumkandam *	2520	27	14000	2950	5563	4025	4973	6645	1346	3186	467	4058	28869	20891
8.	Thodupuzha *	1291	17	7580	1199	2088	1484	1887	2566	927	2425	101	512	13874	8203
	Block Total	38807	460	91924	17210	32411	23069	29699	39050	7738	19164	3051	29605	203630	128558
	Thodupuzha Municipality	1248	13	4816	521	611	434	584	770	216	546	64	351	7544	2635
	District	40055	473	96740	17731	33022	23503	30283	39820	7954	19710	3115	29956	211174	131193

Table VI - Area under important crops

(Average for the years 89-92)

	Paddy			Tapioca	Coconut	Arecanut	Cashew	Peper	Rubber	Ginger	Banana	Plants
	Autumn	Winter	Summer									
Thodupuzha	642	644	-	782	3752	82	100	305	8953	114	52	136
Elamdesom	1023	1001	-	1378	4230	194	232	754	12106	401	60	267
Idukki	36	333	-	2122	4683	679	214	13882	5566	691	68	408
Adimali	79	88	-	192	683	149	26	1614	991	125	36	60
Devikulam	1	280	79	106	107	15	8	808	-	45	6	26
Kattappana	-	227	-	578	961	276	53	5878	1128	115	55	213
Nedumkandam	-	149	-	678	798	123	56	6502	130	144	53	231
Azhutha	-	2	-	525	1728	194	160	7546	7070	79	110	398
Thodupuzha Municipality	189	175	-	28	248	5	6	23	431	14	4	12
District	1970	2899	79	6389	16190	1717	857	37312	36375	1628	444	1751

Table VII

Live stocks population - 1987

A. Blocks

Sl No.	Name of Blocks	Cattle						Buffaloes			Goat			Fowls						No. of milk co-operative societies	No. of sloughtering houses	No. of veterinary institutions
		Cross Breed			Non-Descript			Male	Female	Breedable	Sheep	Male	Female	Total poultry	Pigs	Dogs	Desi	Improved	Duck			
3	4	5	6	7	8	9	10													11	12	13
1.	Adimali Block	1944	12283	7398	1698	9168	5564	677	2853	1883	38	1911	5329	76881	4084	15554	65750	9707	74	13	35	12
2.	Azhutha Block	1814	13587	8453	1764	11020	6698	91	635	364	54	1714	4700	98648	1560	12437	85945	9761	1776	10	50	10
3.	Devikulam	1595	9140	5883	2028	4173	2774	419	1313	876	1002	1304	3325	69371	599	8376	61109	4926	1919	5	52	4
4.	Elamdesam	1979	11022	7258	1830	9102	5547	395	1355	976	3	2323	6527	96545	15195	11532	89305	6150	819	14	65	12
5.	Idukki	2393	14718	9199	1199	7529	4787	586	3300	2249	71	2503	7687	74670	8864	15882	66554	5446	1715	22	68	7
6.	Kuttappana	2998	18576	11467	924	4543	2753	343	2809	1727	292	3260	9791	100722	2642	17987	89450	10429	744	20	35	21
7.	Nedumkandom	2310	15084	9254	1234	7357	4508	967	3581	2592	795	4464	12136	89635	3517	18164	82605	6780	1045	25	12	10
8.	Thodupuzha	1413	8516	5238	707	4082	2411	78	559	397	3	1219	4132	59733	6625	8094	51359	7618	473	10	24	10
	Block Total	16446	103196	64150	11384	56974	35042	3556	16405	11064	2258	18698	53627	666205	43086	108026	592077	60817	8565	119	341	86
	Thodupuzha Municipality	263	2332	1405	101	1525	846	15	181	124	-	391	1289	22363	524	5044	15884	6217	182	1	2	5
	District	16709	105528	65555	11485	58499	35888	3571	16586	11188	2258	19089	54916	688568	43610	113070	607961	67034	8747	120	343	91

B. Panchayats

Sl No.	Name of Panchayats	Cattle						Buffaloes			Goat			Fowls						No. of milk co-operative societies	No. of slaughtering houses	No. of veterinary institutions
		Cross Breed			Non-Descript			Male	Female	Breedable	Sheep	Goat		Total poultry	Pigs	Dogs	Desi	Improved	Duck			
		Male	Female	Breedable	Male	Female	Breedable					Male	Female									
1	2	3	4	5	6	7	8	9	10	11	12	13	14	15	16	17	18	19	20	21	22	23
1.	Bisonvally	182	1648	1019	48	434	249	21	145	92	-	161	567	5070	639	1690	4418	590	3	1	4	2
2.	Konnathady	726	3563	2076	304	1511	940	155	895	558	22	497	1294	20130	2428	4060	15833	4103	4	9	8	3
3.	Kuttanpuzha	117	908	529	614	3274	2041	113	359	243	2	433	1124	15211	303	2997	14675	415	17	1	7	2
4.	Mannamkandam	360	1993	1205	491	2131	1241	265	585	387	1	241	798	13976	189	2847	11820	1609	26	1	1	4
5.	Pallivasal	183	1493	947	84	620	405	52	292	209	-	253	674	8430	130	1315	7243	953	7	1	7	-
6.	Vellathooval	376	2678	1622	157	1198	688	71	577	394	13	326	872	14064	395	2645	11761	2037	17	1	8	1
Adimali block		1944	12283	7398	1698	9168	5564	677	2853	1883	38	1911	5329	76881	4084	15554	65750	9707	74	13	35	12

VII.B.Contd.....

Sl No.	Name of Panchayats	Cattle						Buffaloes			Goat			Fowls						No. of milk co-operative societies	No. of slaughtering houses	No. of veterinary institutions
		Cross Breed			Non-Descript			Male	Female	Breedable	Sheep	Goat		Total poultry	Pigs	Dogs	Desi	Improved	Duck			
		Male	Female	Breedable	Male	Female	Breedable					Male	Female									
1	2	3	4	5	6	7	8	9	10	11	12	13	14	15	16	17	18	19	20	21	22	23
1.	Elappara	509	4481	2714	201	1360	801	14	52	27	-	215	435	15683	29	2574	13972	1272	385	1	2	1
2.	Kokkayar	101	1174	657	94	689	416	6	24	17	3	172	485	6648	457	1019	5966	432	107	-	10	1
3.	Kumily	317	2820	1712	186	1443	907	40	285	157	-	642	1836	24774	172	2904	20366	3742	217	5	15	2
4.	Peermade	273	1646	1110	326	2344	1558	5	136	100	13	90	343	17935	37	1398	14840	2661	364	3	2	2
5.	Peruvanthanam	330	1741	1205	552	1884	1147	7	44	18	3	378	1006	11453	786	1801	10288	780	327	-	3	2
6.	Vandiperiyar	284	1725	1055	405	3300	1869	19	94	45	35	217	595	22155	79	2741	20513	874	376	1	18	2
Azhutha Block		1814	13587	8453	1764	11020	6698	91	635	364	54	1714	4700	98648	1560	12437	85945	9761	1776	10	50	10

VII.B.Contd.....

Sl No.	Name of Panchayats	Cattle			Buffaloes			Goat			Fowls					No. of milk co-operative societies	No. of slaughtering houses	No. of veterinary institutions				
		Cross Breed		Non-Descript																		
1	2	Male	Female	Breedable	Male	Female	Breedable	Male	Female	Breedable	Sheep	Male	Female	Total poultry	Pigs	Dogs	Desi	Improved	Duck	21	22	23
1.	Marayoor	80	339	225	369	439	339	16	195	145	4	148	486	3978	3	681	3828	137	11	-	7	1
2.	Vattavada	125	425	291	494	297	234	94	37	30	56	83	375	3653	12	385	2458	7	38	1	-	-
3.	Munnar	876	6733	4294	78	770	449	59	169	115	104	256	350	40341	276	3775	36684	2085	1263	2	30	1
4.	Kanthallore	165	250	133	696	812	539	74	228	132	763	219	591	3653	196	1019	3100	286	264	-	6	-
5.	Santhanpara	118	714	403	147	935	527	109	405	217	40	242	582	11210	32	1287	9562	1601	46	1	-	2
6.	Chinnakanal	231	679	537	244	920	686	67	279	237	35	356	941	6536	80	1229	5477	810	297	1	9	-
Devikulam Block		1595	9140	5883	2028	4173	2774	419	1313	876	1002	1304	3325	69371	599	8376	61109	4926	1919	5	52	4

VII.B.Contd.....

Sl No.	Name of Panchayats	Cattle			Buffaloes			Goat			Fowls					No. of milk co-operative societies	No. of slaughtering houses	No. of veterinary institutions				
		Cross Breed		Non-Descript																		
1	2	Male	Female	Breedable	Male	Female	Breedable	Male	Female	Breedable	Sheep	Male	Female	Total poultry	Pigs	Dogs	Desi	Improved	Duck	21	22	23
1.	Alakkode	256	1146	681	114	347	203	21	70	48	-	135	505	7193	567	982	5967	1176	38	1	9	2
2.	Karimannoor	306	1997	1185	332	1326	792	67	243	175	-	231	819	16560	1821	1898	16063	260	204	3	14	1
3.	Kodikulam	256	1508	1071	252	1161	721	42	240	181	-	130	491	12500	1101	1132	11263	1151	143	1	10	2
4.	Kudayathoor	119	424	516	99	465	272	20	52	35	3	275	643	6763	530	847	6566	89	39	1	3	1
5.	Vannapuram	356	2151	1401	397	2881	1823	117	518	358	-	607	1508	22662	8071	2452	19864	2571	208	2	7	2
6.	Velliyattom	225	1807	1080	156	965	591	9	55	39	-	495	1271	13546	1251	1788	12938	466	74	2	8	2
7.	Udumbannoor	461	1984	1324	480	1957	1145	119	177	140	-	450	1290	17261	1854	2433	16644	437	113	4	14	2
Elamdesom Block		1979	11022	7258	1830	9102	5547	395	1355	976	3	2323	6527	98545	15195	11532	89305	6150	819	14	65	12

VII.B.Contd.....

Sl No.	Name of Panchayats	Cattle			Buffaloes			Goat			Fowls					No. of milk co-operative societies	No. of slaughtering houses	No. of veterinary institutions				
		Cross Breed		Non-Descript	Buffaloes		Goat		Fowls													
1	2	Male	Female	Breedable	Male	Female	Breedable	Male	Female	Breedable	Sheep	Male	Female	Total poultry	Pigs	Dogs	Desi	Improved	Duck	21	22	23
1.	Vazhathope	259	1127	747	326	1315	830	83	430	301	2	372	951	10047	821	1513	9259	365	276	3	8	1
2.	Kanjikuzhy	378	2314	1447	275	2114	1295	89	845	5889	4	437	1983	15678	2046	2900	14204	1046	149	4	19	1
3.	Arakulam	452	2485	1694	192	1791	1217	51	193	136	4	528	1428	17366	1508	3363	16290	631	213	1	9	1
4.	Kamakshy	359	3304	1912	73	597	376	73	581	364	57	352	1097	8281	1449	2755	6873	1231	160	4	14	1
5.	Vathikudy	674	3423	2175	213	946	637	274	924	613	-	599	1503	15590	1870	3623	12709	1767	852	7	18	2
6.	Mariyapuram	271	2065	1224	120	766	432	16	327	246	4	215	725	7708	1170	1728	7219	406	65	3	-	1
Idukki Block		2393	14718	9199	1199	7529	4787	586	3300	2249	71	2503	7687	74670	8864	15882	66554	5446	1715	22	68	7

VII.B.Contd.....

Sl No.	Name of Panchayats	Cattle			Buffaloes			Goat			Fowls					No. of milk co-operative societies	No. of slaughtering houses	No. of veterinary institutions				
		Cross Breed		Non-Descript	Buffaloes		Goat		Fowls													
1	2	Male	Female	Breedable	Male	Female	Breedable	Male	Female	Breedable	Sheep	Male	Female	Total poultry	Pigs	Dogs	Desi	Improved	Duck	21	22	23
1.	Upputhara	466	2276	1494	276	1419	894	11	140	96	-	334	908	15683	415	2651	15244	287	130	3	1	4
2.	Ayyappancoil	221	1256	800	77	710	448	29	172	123	-	295	765	10779	307	1325	9965	701	109	2	1	2
3.	Chakkupallam	430	2846	1654	114	372	209	73	376	234	204	219	697	13757	44	2217	12411	1229	95	3	6	2
4.	Kattappana	602	4230	2669	131	455	269	65	568	346	-	795	2668	19180	468	3703	17341	1839	-	5	1	5
5.	Vandenmedu	509	3249	1878	151	629	370	55	622	356	88	467	1184	14055	78	2968	10679	3094	266	3	14	4
6.	Erattayar	388	2048	1239	107	535	316	80	576	354	-	485	1737	10624	947	2092	9191	1364	48	-	2	2
7.	Kanchiyar	382	2671	1733	68	423	247	30	355	221	-	665	1832	16644	383	3031	14619	1915	96	4	10	2
Kattappana Block		2998	18576	11467	924	4543	2753	343	2809	1729	292	3260	9791	100722	2642	17987	89450	10429	744	20	35	21

VII.B.Contd.....

Sl No.	Name of Panchayats	Cattle						Buffaloes			Goat			Fowls						No. of milk co-operative societies	No. of slaughtering houses	No. of veterinary institutions
		Cross Breed			Non-Descript			Male	Female	Breedable	Sheep	Male	Female	Total poultry	Pigs	Dogs	Desi	Improved	Duck			
		Male	Female	Breedable	Male	Female	Breedable															
1	2	3	4	5	6	7	8	9	10	11	12	13	14	15	16	17	18	19	20	21	22	23
1.	Udumbanchola	120	1093	661	93	842	555	42	453	288	309	252	646	7263	162	1885	6689	535	24	2	-	1
2.	Rajakkad	228	1249	763	166	929	563	98	318	206	49	154	543	5240	997	1451	4198	1015	20	3	5	1
3.	Nedumkandam	575	4313	2660	339	1913	1194	159	432	677	25	1623	4009	27329	1036	5021	25827	1114	340	8	-	5
4.	Pampadumpara	341	2546	1651	85	667	406	95	391	250	310	968	2540	18095	122	2065	15928	1718	445	5	-	1
5.	Rajakumari	109	519	319	173	913	595	239	397	252	43	136	477	5635	268	1806	6264	227	29	2	4	-
6.	Senapathy	130	804	450	128	872	472	126	316	191	-	156	681	4298	648	1794	3962	293	38	1	3	1
7.	Karunapuram	807	4560	2750	250	1221	723	208	1274	728	59	1175	3240	21775	284	4142	19739	1878	149	4	-	1
Nedumkandam Block		2310	15084	9254	1234	7357	4508	967	3581	2592	795	4464	12136	89635	3517	18164	82605	6780	1045	25	12	10

VII.B.Contd.....

Sl No.	Name of Panchayats	Cattle						Buffaloes			Goat			Fowls						No. of milk co-operative societies	No. of slaughtering houses	No. of veterinary institutions
		Cross Breed			Non-Descript			Male	Female	Breedable	Sheep	Male	Female	Total poultry	Pigs	Dogs	Desi	Improved	Duck			
		Male	Female	Breedable	Male	Female	Breedable															
1	2	3	4	5	6	7	8	9	10	11	12	13	14	15	16	17	18	19	20	21	22	23
1.	Purapuzha	274	1603	995	153	853	548	5	39	27	-	236	679	10481	1479	1760	9268	1121	69	2	1	2
2.	Manakkad	190	1264	786	151	1032	571	23	131	104	-	141	674	7851	834	1363	6466	1271	71	2	1	2
3.	Karimkunnam	318	1758	1045	99	510	270	12	89	56	-	235	740	13119	1374	1531	11327	1686	91	2	10	1
4.	Muttom	206	1424	879	70	414	240	10	39	29	-	310	1044	10595	1411	1366	8039	2452	103	1	3	1
5.	Edavetty	169	944	586	94	651	425	16	96	70	3	154	460	6992	406	912	6306	498	62	1	4	2
6.	Kumaramangalam	256	1523	947	140	822	357	12	165	111	-	143	535	10695	1121	1162	9953	590	77	2	5	2
Thodupuzha Block		1413	8516	5238	707	4082	2411	78	559	397	3	1219	4132	5973	6625	8094	51359	7618	473	10	24	10

Table VIII - Industry - 1995

A. Blocks

1	2	3	4	5	6	7	8	9	10	11	12	13	14	15	16	17	18	19	20	21
1.	Adimali	-	-	-	-	-	-	1	9	9	-	-	-	-	-	-	-	-	-	-
2.	Azhutha	-	-	-	-	-	-	-	-	-	-	-	-	-	-	-	-	-	-	-
3.	Devikulam	-	-	-	-	-	-	-	-	-	-	-	-	-	-	-	-	-	-	-
4.	Elamdesom	-	-	-	-	-	-	-	-	-	-	-	-	-	-	-	-	-	-	-
5.	Idukki	-	-	-	-	-	-	2	17	17	-	-	-	-	-	-	-	-	-	-
6.	Kattappana	-	-	-	-	-	-	-	-	-	-	-	-	-	-	-	-	-	-	-
7.	Nedumkandam	-	-	-	-	-	-	1	9	9	-	-	-	-	-	-	-	-	-	-
8.	Thodupuzha	22.5	8	1	-	-	-	1	8	8	-	-	-	-	-	-	-	-	-	-
	Block Total	22.5	8	1	-	-	-	1	7	7	-	-	-	-	-	-	-	-	-	-
	Thodupuzha Municipality	-	-	-	-	-	-	6	50	50	-	-	-	-	-	-	-	-	-	-
	District	22.5	8	1	-	-	-	1	8	8	-	-	-	-	-	-	-	-	-	-
									58	58										

Table IX - Large, Medium, Small Scale Industries - 1994

A. Blocks

Sl. No.	Name of Blocks/ Municipality	Large Industries				Medium Industries				Small Scale Industries			
		Public		Private		Public		Private		Public		Private	
		Units	Employees	Units	Employees	Units	Employees	Units	Employees	Units	Employees	Units	Employees
1	2	3	4	5	6	7	8	9	10	11	12	13	14
1.	Adimali	-	-	-	-	-	-	-	-	14	234	294	1018
2.	Azhutha	-	-	-	-	-	-	-	-	5	60	362	1064
3.	Devikulam	-	-	1	155	-	-	-	-	2	119	85	294
4.	Elamdesom	-	-	-	-	-	-	1	170	8	115	346	856
5.	Idukki	-	-	-	-	-	-	-	-	4	37	138	457
6.	Kattappana	-	-	-	-	-	-	-	-	4	65	181	625
7.	Nedumkandam	-	-	-	-	-	-	-	-	1	15	128	406
8.	Thodupuzha	-	-	-	-	-	-	1	77	2	36	270	872
	Block Total	-	-	1	155	-	-	2	247	40	681	1804	5592
	Thodupuzha Municipality	-	-	-	-	-	-	1	79	1	14	306	461
	District	-	-	1	155	-	-	3	326	41	695	2110	6053

B. Panchayats

Sl. No.	Name of Panchayats	Large Industries				Medium Industries				Small Scale Industries			
		Public		Private		Public		Private		Public		Private	
		Units	Employees	Units	Employees	Units	Employees	Units	Employees	Units	Employees	Units	Employees
1	2	3	4	5	6	7	8	9	10	11	12	13	14
1.	Bisonvally	-	-	-	-	-	-	-	-	1	25	2	4
2.	Konnathady	-	-	-	-	-	-	-	-	-	-	10	35
3.	Kuttampuzha	-	-	-	-	-	-	-	-	-	-	41	176
4.	Mannamkandam	-	-	-	-	-	-	-	-	12	200	175	605
5.	Pallivasal	-	-	-	-	-	-	-	-	-	-	24	87
6.	Vellathooval	-	-	-	-	-	-	-	-	1	9	42	11
Adimaly Block		-	-	-	-	-	-	-	-	14	234	294	1018

IX. B. Contd....

Sl. No.	Name of Panchayats	Large Industries				Medium Industries				Small Scale Industries			
		Public		Private		Public		Private		Public		Private	
		Units	Employees	Units	Employees	Units	Employees	Units	Employees	Units	Employees	Units	Employees
1	2	3	4	5	6	7	8	9	10	11	12	13	14
1.	Elappara	-	-	-	-	-	-	-	-	-	-	49	146
2.	Kokkayar	-	-	-	-	-	-	-	-	-	-	20	31
3.	Kumily	-	-	-	-	-	-	-	-	3	40	70	189
4.	Peermedu	-	-	-	-	-	-	-	-	-	-	102	311
5.	Peruvanthanam	-	-	-	-	-	-	-	-	1	6	27	58
6.	Vandiperiyar	-	-	-	-	-	-	-	-	1	14	94	329
Azhutha Block		-	-	-	-	-	-	-	-	5	60	362	1064

IX. B. Contd...

Sl. No.	Name of Panchayats	Large Industries				Medium Industries				Small Scale Industries			
		Public		Private		Public		Private		Public		Private	
		Units	Employees	Units	Employees	Units	Employees	Units	Employees	Units	Employees	Units	Employees
1	2	3	4	5	6	7	8	9	10	11	12	13	14
1.	Marayoor	-	-	-	-	-	-	-	-	-	-	7	36
2.	Vattavada	-	-	-	-	-	-	-	-	-	-	-	-
3.	Munnar	-	-	1	155	-	-	-	-	1	102	63	199
4.	Kanthalloor	-	-	-	-	-	-	-	-	1	17	10	39
5.	Santhanpara	-	-	-	-	-	-	-	-	-	-	5	20
6.	Chinnakanal	-	-	-	-	-	-	-	-	-	-	-	-
Devikulam Block		-	-	1	155	-	-	-	-	2	119	85	294

IX. B. Contd...

Sl. No.	Name of Panchayats	Large Industries				Medium Industries				Small Scale Industries			
		Public		Private		Public		Private		Public		Private	
		Units	Employees	Units	Employees	Units	Employees	Units	Employees	Units	Employees	Units	Employees
1	2	3	4	5	6	7	8	9	10	11	12	13	14
1.	Alakkode	-	-	-	-	-	-	1	170	1	12	24	54
2.	Karimannoor	-	-	-	-	-	-	-	-	-	-	52	139
3.	Kodikulam	-	-	-	-	-	-	-	-	3	41	27	105
4.	Kudayathoor	-	-	-	-	-	-	-	-	1	15	36	96
5.	Vannapuram	-	-	-	-	-	-	-	-	-	-	77	197
6.	Velliyamattom	-	-	-	-	-	-	-	-	3	47	49	89
7.	Udumbannoor	-	-	-	-	-	-	-	-	-	-	81	176
Elamdesom		-	-	-	-	-	-	1	170	8	115	346	856

IX. B. Contd...

Sl. No.	Name of Panchayats	Large Industries				Medium Industries				Small Scale Industries			
		Public		Private		Public		Private		Public		Private	
		Units	Employees	Units	Employees	Units	Employees	Units	Employees	Units	Employees	Units	Employees
1	2	3	4	5	6	7	8	9	10	11	12	13	14
1.	Vazhathope	-	-	-	-	-	-	-	-	-	-	28	104
2.	Idukki Kanjikuzhy	-	-	-	-	-	-	-	-	4	37	35	104
3.	Arakulam	-	-	-	-	-	-	-	-	-	-	44	139
4.	Kamakshy	-	-	-	-	-	-	-	-	-	-	11	60
5.	Vathikudy	-	-	-	-	-	-	-	-	-	-	12	27
6.	Maryapuram	-	-	-	-	-	-	-	-	-	-	8	23
Idukky Block		-	-	-	-	-	-	-	-	4	37	138	457

IX. B. Contd...

Sl. No.	Name of Panchayats	Large Industries				Medium Industries				Small Scale Industries			
		Public		Private		Public		Private		Public		Private	
		Units	Employees	Units	Employees	Units	Employees	Units	Employees	Units	Employees	Units	Employees
1	2	3	4	5	6	7	8	9	10	11	12	13	14
1.	Upputhara	-	-	-	-	-	-	-	-	1	22	19	54
2.	Ayyappan coil	-	-	-	-	-	-	-	-	-	-	8	32
3.	Chakkupallam	-	-	-	-	-	-	-	-	-	-	37	96
4.	Kattappana	-	-	-	-	-	-	-	-	2	28	70	242
5.	Vandenmedu	-	-	-	-	-	-	-	-	-	-	19	60
6.	Erattayar	-	-	-	-	-	-	-	-	1	15	16	103
7.	Kanchiyar	-	-	-	-	-	-	-	-	-	-	12	38
Kattappana Block		-	-	-	-	-	-	-	-	4	65	181	625

IX. B. Contd...

Sl. No.	Name of Panchayats	Large Industries				Medium Industries				Small Scale Industries			
		Public		Private		Public		Private		Public		Private	
		Units	Employees	Units	Employees	Units	Employees	Units	Employees	Units	Employees	Units	Employees
1	2	3	4	5	6	7	8	9	10	11	12	13	14
1.	Udumbanchola	-	-	-	-	-	-	-	-	-	-	17	55
2.	Rajakkad	-	-	-	-	-	-	-	-	-	-	12	40
3.	Nedumkandam	-	-	-	-	-	-	-	-	1	15	55	153
4.	Pampadumpara	-	-	-	-	-	-	-	-	-	-	7	23
5.	Rajakumari	-	-	-	-	-	-	-	-	-	-	9	41
6.	Senapathy	-	-	-	-	-	-	-	-	-	-	5	7
7.	Karunapuram	-	-	-	-	-	-	-	-	-	-	23	27
Nedumkandam Block		-	-	-	-	-	-	-	-	1	15	128	406

IX. B. Contd...

Sl. No.	Name of Panchayats	Large Industries				Medium Industries				Small Scale Industries			
		Public		Private		Public		Private		Public		Private	
		Units	Employees	Units	Employees	Units	Employees	Units	Employees	Units	Employees	Units	Employees
1	2	3	4	5	6	7	8	9	10	11	12	13	14
1.	Purapuzha	-	-	-	-	-	-	-	-	-	-	40	108
2.	Manakkad	-	-	-	-	-	-	-	-	1	15	42	225
3.	Karimkunnam	-	-	-	-	-	-	-	-	1	21	72	164
4.	Muttom	-	-	-	-	-	-	1	77	-	-	60	178
5.	Edavetty	-	-	-	-	-	-	-	-	-	-	35	134
6.	Kumaramangalam	-	-	-	-	-	-	-	-	-	-	21	63
Thodupuzha Block		-	-	-	-	-	-	1	77	2	36	270	872

Table X - Details of SSI Units - 1995

A. Blocks

Sl.	Name of Block	Units run by SC (Nos.)	Units run by ST (Nos.)	Units run by Women (Nos.)	Units run by Others (Nos.)	Total	No. of Employees
1	2	3	4	5	6	7	8
1.	Adimali	17	13	86	305	335	1252
2.	Azhutha	20	6	154	361	387	1124
3.	Devikulam	8	4	24	87	99	568
4.	Elamdesam	11	24	129	351	386	1141
5.	Idukky	7	4	63	139	150	494
6.	Kattappana	7	-	64	184	191	690
7.	Nedumkandam	-	-	51	129	129	421
8.	Thodupuzha	12	8	97	272	292	955
	Block Total	82	59	668	1828	1969	6645
9.	Thodupuzha Municipality	7	-	75	300	307	554
	District	89	59	743	2128	2276	7199

B. Panchayats

Sl.	Name of Panchayats	Units run by SC (Nos.)	Units run by ST (Nos.)	Units run by Women (Nos.)	Units run by Others (Nos.)	Total	No. of Employees
1	2	3	4	5	6	7	8
1.	Bisonvally	-	-	1	2	2	29
2.	Konnathady	-	-	3	11	11	35
3.	Kuttampuzha	2	-	13	41	43	176
4.	Mannamkandam	12	13	52	184	209	805
5.	Pallivasal	1	-	7	24	25	87
6.	Velliathooval	2	-	10	43	45	120
	Adimali Block	17	13	86	305	335	1252

X. B. Contd.....

Sl.	Name of Panchayats	Units run by SC (Nos.)	Units run by ST (Nos.)	Units run by Women (Nos.)	Units run by Others (Nos.)	Total	No. of Employees
1	2	3	4	5	6	7	8
1.	Elappara	1	-	15	48	49	146
2.	Kokkayar	-	3	10	20	23	31
3.	Kumily	1	2	39	73	76	229
4.	Peermade.	15	1	43	99	115	311
5.	Peruvanthanam	-	-	11	28	28	64
6.	Vandiperiyar	3	-	36	93	96	343
Azhutha Block		20	6	154	361	387	1124

X. B. Contd.....

Sl.	Name of Panchayats	Units run by SC (Nos.)	Units run by ST (Nos.)	Units run by Women (Nos.)	Units run by Others (Nos.)	Total	No. of Employees
1	2	3	4	5	6	7	8
1.	Marayoor	2	-	2	7	9	36
2.	Vattavada	-	-	-	-	-	-
3.	Munnar	5	-	20	64	69	456
4.	Kanthallore	1	4	-	11	16	56
5.	Santhanpara	-	-	2	5	5	20
6.	Chinnakanal	-	-	-	-	-	-
Devikulam Block		8	4	24	87	99	568

X. B. Contd.....

Sl.	Name of Panchayats*	Units run by SC (Nos.)	Units run by ST (Nos.)	Units run by Women (Nos.)	Units run by Others (Nos.)	Total	No. of Employees
1	2	3	4	5	6	7	8
1.	Alakkode	-	-	4	25	25	236
2.	Karimanoor	-	-	9	52	52	139
3.	Kodikulam	1	-	8	30	31	146
4.	Kudaythoor	1	3	19	37	41	111
5.	Vannappuram	2	8	36	77	87	197
6.	Velliamattam	4	6	24	49	59	136
7.	Udumbannur	3	7	29	81	91	176
Elamdesom		11	24	129	351	386	1141

X. B. Contd.....

Sl.	Name of Panchayats	Units run by SC (Nos.)	Units run by ST (Nos.)	Units run by Women (Nos.)	Units run by Others (Nos.)	Total	No. of Employees
1	2	3	4	5	6	7	8
1.	Vazhathope	2	-	11	28	30	104
2.	Idukki Kanjikuzhy	4	2	15	36	42	141
3.	Arakulam	1	2	28	44	47	139
4.	Kamakshy	-	-	7	11	11	60
5.	Vathikudy	-	-	1	12	12	27
6.	Mariapuram	-	-	1	8	8	23
Idukki Block		7	4	63	139	150	494

X. B. Contd.....

Sl.	Name of Panchayats	Units run by SC (Nos.)	Units run by ST (Nos.)	Units run by Women (Nos.)	Units run by Others (Nos.)	Total	No. of Employees
1	2	3	4	5	6	7	8
1.	Upputhara	3	-	4	20	23	76
2.	Ayyappan Coil	-	-	2	8	8	32
3.	Chakkupallam	-	-	23	37	37	96
4.	Kattappana	2	-	23	72	74	270
5.	Vandanmedu	-	-	6	19	19	60
5.	Erattayar	1	-	3	16	17	118
7.	Kanchiyar	1	-	3	12	13	38
Kattappana Block		7	-	64	184	191	690

X. B. Contd.....

Sl.	Name of Panchayats	Units run by SC (Nos.)	Units run by ST (Nos.)	Units run by Women (Nos.)	Units run by Others (Nos.)	Total	No. of Employees
1	2	3	4	5	6	7	8
1.	Udumbanchola	-	-	7	17	17	55
2.	Rajakad	-	-	2	12	12	40
3.	Nedumkandam	-	-	20	56	56	168
4.	Pampadumpara	-	-	3	7	7	23
5.	Rajakumari	-	-	5	9	9	41
6.	Senapathy	-	-	3	5	5	7
7.	Karmapuram	-	-	11	23	23	87
Nedumkandam		-	-	51	129	129	421

X. B. Contd.....

Sl.	Name of Panchayats	Units run by SC (Nos.)	Units run by ST (Nos.)	Units run by Women (Nos.)	Units run by Others (Nos.)	Total	No. of Employees
1	2	3	4	5	6	7	8
1.	Purapuzha	-	-	10	40	40	108
2.	Manakkad	5	-	13	43	48	240
3.	Karimkunnam	1	-	22	73	74	185
4.	Muttam	2	8	27	60	70	225
5.	Edavetty	3	-	18	35	38	134
6.	Kumaramangalam	1	-	7	21	22	63
Thodupuzha Block		12	8	97	272	292	955

Table XI - Industry - wise classification of SSI Units - 1995

A. Blocks

Sl. No.	Name of CD Blocks/ Municipality	Agro based Nos.	Forest based Nos.	Animal Husbandry Nos.	Textiles Nos.	Chemical Nos.	Engineering Nos.	Electronics Nos.	Minerals Nos.	Building materials Nos.	Others Nos.
1	2	3	4	5	6	7	8	9	10	11	12
1.	Adimali	45	29	10	93	2	8	1	2	11	103
2.	Azhutha	45	7	2	165	4	6	10	1	7	120
3.	Devikulam	10	3	4	30	2	2	3	-	2	31
4.	Elamdesom	62	20	-	114	4	9	4	1	16	125
5.	Idukki	22	4	2	51	-	2	2	-	4	55
6.	Kattappana	43	1	1	56	3	10	3	-	6	63
7.	Nedumkandam	20	-	1	51	5	7	1	-	5	49
8.	Thodupuzha	31	12	8	79	5	7	-	-	12	118
	Block total	278	76	28	639	25	51	24	4	63	664
9.	Thodupuzha Municipality	20	21	7	60	12	25	3	3	14	142
	District	298	97	35	699	37	76	27	7	77	806

B. Panchayats

Sl. No.	Name of Panchayats	Agro based Nos.	Forest based Nos.	Animal Husbandry Nos.	Textiles Nos.	Chemical Nos.	Engineering Nos.	Electronics Nos.	Minerals Nos.	Building materials Nos.	Others Nos.
1	2	3	4	5	6	7	8	9	10	11	12
1.	BisonVally	-	-	-	1	-	-	-	-	-	1
2.	Konnathady	3	1	-	4	-	-	-	1	1	1
3.	Kuttampuzha	2	12	-	11	-	-	-	-	3	13
4.	Mannamkandam	28	16	8	50	1	8	1	1	6	65
5.	Pallivasal	4	-	-	10	1	-	-	-	-	8
6.	Vellathooval	8	-	2	17	-	-	-	-	1	15
	Adimali Block	45	29	10	93	2	8	1	2	11	103

XI. B. Contd....

Sl. No.	Name of Panchayats	Agro based Nos.	Forest based Nos.	Animal Husbandry Nos.	Textiles Nos.	Chemical Nos.	Engineering Nos.	Electronics Nos.	Minerals Nos.	Building materials Nos.	Others Nos.
1	2	3	4	5	6	7	8	9	10	11	12
1.	Elappara	8	2	1	23	1	1	1	-	-	12
2.	Kokkayar	1	-	-	10	-	-	-	-	-	9
3.	Kumily	7	1	-	39	-	2	4	-	2	18
4.	Peermade	17	2	1	46	1	2	3	-	2	28
5.	Peruvanthanam	2	2	-	9	1	-	-	-	-	14
6.	Vandiperiyar	10	-	-	38	1	1	2	1	3	39
Azhutha Block		45	7	2	165	4	6	10	1	7	120

XI. B. Contd....

Sl. No.	Name of Panchayats	Agro based Nos.	Forest based Nos.	Animal Husbandry Nos.	Textiles Nos.	Chemical Nos.	Engineering Nos.	Electronics Nos.	Minerals Nos.	Building materials Nos.	Others Nos.
1	2	3	4	5	6	7	8	9	10	11	12
1.	Marayoor	1	-	1	1	1	-	-	-	-	3
2.	Vattavada	-	-	-	-	-	-	-	-	-	-
3.	Munnar	4	3	3	27	1	1	3	-	-	22
4.	Kanthalloor	5	-	-	1	-	1	-	-	2	2
5.	Santhanpara	-	-	-	1	-	-	-	-	-	4
6.	Chinnakanal	-	-	-	-	-	-	-	-	-	-
Devikulam Block		10	3	4	30	2	2	3	-	2	31

XI. B. Contd....

Sl. No.	Name of Panchayats	Agro based Nos.	Forest based Nos.	Animal Husbandry Nos.	Textiles Nos.	Chemical Nos.	Engineering Nos.	Electronics Nos.	Minerals Nos.	Building materials Nos.	Others Nos.
1	2	3	4	5	6	7	8	9	10	11	12
1.	Alakkode	5	1	-	3	1	-	-	1	1	13
2.	Karimannur	8	2	-	6	1	3	1	-	3	28
3.	Kedikulam	6	4	-	7	1	-	-	-	-3	9
4.	Kudayathoor	5	2	-	17	-	-	-	-	-	13
5.	Vannapuram	14	8	-	33	-	2	1	-	4	15
6.	Velliyammattam	10	3	-	20	1	1	-	-	2	15
7.	Udumbannur	14	-	-	28	-	3	2	-	3	32
Elamdesom Block		62	20	-	114	4	9	4	1	16	125

XI. B. Contd....

Sl. No.	Name of Panchayats	Agro based Nos.	Forest based Nos.	Animal Husbandry Nos.	Textiles Nos.	Chemical Nos.	Engineering Nos.	Electronics Nos.	Minerals Nos.	Building materials Nos.	Others Nos.
1	2	3	4	5	6	7	8	9	10	11	12
1.	Vazhathope	3	1	-	5	-	-	1	-	1	17
2.	Idukki Kanjikuzhy	5	2	-	14	-	1	1	-	3	13
3.	Arakulam	7	1	-	23	-	1	-	-	-	12
4.	Kamakshy	1	-	1	4	-	-	-	-	-	5
5.	Vathikudi	3	-	-	3	-	-	-	-	-	6
6.	Mariyapuram	3	-	1	2	-	-	-	-	-	2
Idukki Block		22	4	2	51	-	2	2	-	4	55

XI. B. Contd....

Sl. No.	Name of Panchayats	Agro based Nos.	Forest based Nos.	Animal Husbandry Nos.	Textiles Nos.	Chemical Nos.	Engineering Nos.	Electronics Nos.	Minerals Nos.	Building materials Nos.	Others Nos.
1	2	3	4	5	6	7	8	9	10	11	12
1.	Upputhara	7	-	1	7	-	-	-	-	1	4
2.	Ayyppan Coil	1	-	-	2	-	1	-	-	1	3
3.	Chakkupallam	7	1	-	22	-	2	-	-	-	5
4.	Kattappana	7	-	-	18	2	7	2	-	1	35
5.	Vandanmedu	9	-	-	2	1	-	-	-	1	6
6.	Erattayar	6	-	-	2	-	-	1	-	1	8
7.	Kanchiyar	6	-	-	3	-	-	-	-	1	2
Kattappana Block		43	1	1	56	3	10	3	-	6	63

XI. B. Contd....

Sl. No.	Name of Panchayats	Agro based Nos.	Forest based Nos.	Animal Husbandry Nos.	Textiles Nos.	Chemical Nos.	Engineering Nos.	Electronics Nos.	Minerals Nos.	Building materials Nos.	Others Nos.
1	2	3	4	5	6	7	8	9	10	11	12
1.	Udumbanchola	1	-	-	8	1	1	-	-	-	6
2.	Rajkkad	4	-	-	1	-	1	-	-	-	6
3.	Nedumkandam	5	-	-	20	1	2	1	-	1	26
4.	Pampadumpara	1	-	-	12	-	1	-	-	1	2
5.	Rajakumari	1	-	-	2	2	1	-	-	1	2
6.	Senapathy	1	-	-	4	-	-	-	-	-	-
7.	Karunapuram	7	-	1	4	1	1	-	-	2	7
Nedumkandam Block		20	-	1	51	5	7	1	-	5	49

XI. B. Contd....

Sl. No.	Name of Panchayats	Agro based Nos.	Forest based Nos.	Animal Husbandry Nos.	Textiles Nos.	Chemical Nos.	Engineering Nos.	Electronics Nos.	Minerals Nos.	Building materials Nos.	Others Nos.
1	2	3	4	5	6	7	8	9	10	11	12
1.	Purappuzha	4	1	-	8	-	1	-	-	1	25
2.	Manakkadu	7	3	1	10	3	2	-	-	-	17
3.	Karimkunnam	5	3	2	16	-	-	-	-	4	43
4.	Muttam	4	-	2	26	-	4	-	-	2	22
5.	Edavetty	6	3	3	13	1	-	-	-	4	5
6.	Kumaramangalam	5	2	-	6	1	-	-	-	1	6
Thodupuzha Block		31	12	8	79	5	7	-	-	12	118

Table XII - Transport - 1995

Sl. No.	Name of Block	National Highway (Km)	State Highway (Km)	PWD Roads (Km)	Panchayat Roads (km)			Railway Track/ coastal line	
					Black Topped	Metalled	Earthen		Total
1	2	3	4	5	6	7	8	9	10
1.	Adimali	50.50	-	107.20	74.70	41.70	1837.80	1954.20	.
2.	Azhuta	-	58.71	105.60	152.50	13.30	818.10	983.90	.
3.	Devikulam	56.00	91.20	101.00	53.90	26.80	260.10	340.80	.
4.	Elamdesom	-	6.10	81.30	64.35	73.40	745.40	883.15	.
5.	Idukki	-	44.40	52.10	50.30	19.00	803.10	872.40	.
6.	Kattapana	-	32.00	111.80	69.13	17.10	808.50	894.73	.
7.	Nedunkandam	-	58.90	75.70	45.20	11.00	707.40	763.60	.
8.	Thodupuzha	-	14.20	125.82	72.10	33.60	297.84	403.54	.
	Block Total	106.50	305.51	760.52	582.18	235.90	6278.24	7096.32	.
9.	Thodupuzha Municipality	-	13.00	19.60	57.74	11.04	26.58	95.36	.
	District	106.5	318.51	780.12	639.92	246.94	6304.82	7191.68	.

Table XIII - Communications - 1994

Sl. No.	Name of Block	Head post offices (Nos.)	Sub post offices (Nos.)	ED SOS (Nos.)	Branch post offices (Nos.)	ED BO (Nos.)	Total (Nos.)	Letter Boxes (Nos.)	Telegraphic Offices (Nos.)	Telephone exchanges (Nos.)	Telephone connections (Nos.)	Public telephone Booths			
												Local calls only (Nos.)	Local & STD (Nos.)	Local STD & ISD (Nos.)	Total (Nos.)
1	2	3	4	5	6	7	8	9	10	11	12	13	14	15	16
1.	Adimali	-	6	3	-	33	42	158	11	7	1586	18	-	8	26
2.	Devikulam	-	9	1	-	17	27	76	9	5	622	10	-	11	21
3.	Elamdesom	-	4	2	-	29	35	97	8	6	2577	23	-	5	28
4.	Idukki	-	5	-	-	34	39	130	11	9	1560	48	-	9	57
5.	Kattappana	1	7	1	-	25	34	134	11	8	1689	26	-	20	46
6.	Nedumkandam	-	6	1	-	41	48	160	10	7	1050	31	-	7	38
7.	Azhutha	-	8	4	-	31	43	147	12	7	1341	20	-	10	30
8.	Thodupuzha	-	9	1	-	19	23	78	7	7	1996	17	-	8	25
	Block Total	1	54	13	-	229	291	980	79	56	12121	193	-	78	271
	Thodupuzha Municipality	1	4	-	-	8	7	42	2	1	1705	25	-	31	56
	District	2	58	13	-	237	298	1022	81	57	13826	218	-	109	327

Table XIV - Telephone Exchanges - 1995

A. Blocks

Sl. No.	Name of Blocks	Capacity	Working connections	Waiting List			Total
				OYT	SPL	GEL	
1	2	3	4	5	6	7	8
1.	Adimali	1744	1586	14	14	741	769
2.	Devikulam	856	622	12	5	374	391
3.	Nedumkandam	1248	1050	19	3	844	866
4.	Elamdesam	2792	2577	15	15	882	912
5.	Idukki	1992	1560	7	27	1392	1426
6.	Kattappana	2040	1689	20	12	1316	1348
7.	Thodupuzha	2440	1996	59	22	1107	1188
8.	Azhutha	1648	1341	24	6	939	969
	Block Total	14760	12421	170	104	7595	7869
	Thodupuzha Municipality	1752	1705	406	193	2093	2692
	District	16512	14126	576	297	9688	10561

B. Panchayats

Name of Blocks	Name of exchange	Exchange Type	Capacity	Working connections	OYT	Waiting List		
						SPL	GEL	Total
1	2	3	4	5	6	7	8	9
Adimali Block	Adimali	C.Dot	1000	905	-	5	127	132
	Chithirapuram	C.Dot	88	85	1	3	93	97
	Irumpupalam	C.Dot	88	85	-	1	89	90
	Kurichitheny	C.Dot	160	147	2	4	135	141
	Vattiyar	C.Dot	88	77	-	1	61	62
	Vellathooval	C.Dot	160	136	10	-	58	68
	Parathode	C.Dot	160	151	1	-	178	179
Total			1744	1586	14	14	741	769

XIV. B. Contd...

Name of Blocks	Name of exchange	Exchange Type	Capacity	Working connections	OYT	Waiting List		
						SPL	GEL	Total
1	2	3	4	5	6	7	8	9
Devikulam Block	Munnar	C.Dot	536	369	9	2	193	204
	Devikulam	C.Dot	88	85	-	-	1	1
	Marayoor	C.Dot	88	86	2	3	76	81
	Thalayar	MILT	56	15	-	-	-	-
	Santhanpara	C.Dot	88	67	1	-	104	105
Total			856	622	12	5	374	391

XIV. B. Contd...

Name of Blocks	Name of exchange	Exchange Type	Capacity	Working connections	OYT	Waiting List		
						SPL	GEL	Total
1	2	3	4	5	6	7	8	9
Nedumkandam Block	Nedumkandam	C.Dot	536	513	5	-	156	161
	Chemmannar	C.Dot	88	81	-	-	28	28
	Kallar	C.Dot	160	154	4	1	165	170
	Rajakkad	C.Dot	160	122	1	2	107	110
	Rajakumari	C.Dot	160	85	5	-	232	237
	Udumbanchola	C.Dot	88	68	4	-	52	56
	Cumbummedu	MILT	56	27	-	-	104	104
Total			1248	1050	19	3	844	866

XIV. B. Contd...

Name of Blocks	Name of exchange	Exchange Type	Capacity	Working connections	OYT	Waiting List		
						SPL	GEL	Total
1	2	3	4	5	6	7	8	9
Elamdesam Block	Eimamdesam	ILT	384	374	7	6	241	254
	Karimannur	CDOT	1000	955	-	2	185	187
	Kodikulam	CDOT	360	230	2	2	76	80
	Parapuzha	C.Dot	280	263	3	-	21	24
	Udumbannur	ILT	384	379	2	4	243	249
	Vannappuram	ILT	384	376	1	1	116	118
Total			2792	2577	15	15	882	912

XIV. B. Contd...

Name of Blocks	Name of exchange	Exchange Type	Capacity	Working connections	OYT	Waiting List		
						SPL	GEL	Total
1	2	3	4	5	6	7	8	9
Idukki Block	Kulamavu	C.DOT	88	23	-	4	56	60
	Arukkulam	C.DOT	568	551	4	6	378	388
	Idukki	ILT	384	347	1	-	120	121
	Chelachuvadu	C.DOT	160	88	-	2	86	88
	Karimban	C.DOT	152	116	-	6	129	135
	Murikkasseri	C.DOT	160	148	-	1	169	170
	Thankamany	C.DOT	160	79	-	2	108	110
	Thopramkudi	C.DOT	160	143	1	2	125	128
	Kanjikuzhy	C.DOT	160	65	1	4	221	226
Total			1992	1560	7	27	1392	1426

XIV. B. Contd...

Name of Blocks	Name of exchange	Exchange Type	Capacity	Working connections	OYT	Waiting List		
						SPL	GEL	Total
1	2	3	4	5	6	7	8	9
Kattappana Block	Kattappana	C.DOT	1000	950	6	8	361	375
	Ezhukumvayal	C.DOT	160	81	1	3	137	141
	Vazhuvara	C.DOT	88	38	-	-	183	183
	Puliyamala	C.DOT	88	76	-	-	28	28
	Anakara	C.DOT	160	154	4	-	221	225
	Pasupara	C.DOT	88	56	1	-	58	59
	Upputhara	C.DOT	264	158	5	-	145	150
	Vandenmedu	ESA	192	176	3	1	183	187
Total			2040	1689	20	12	1316	1348

XIV. B. Contd...

Name of Blocks	Name of exchange	Exchange Type	Capacity	Working connections	OYT	Waiting List		
						SPL	GEL	Total
1	2	3	4	5	6	7	8	9
Thodupuzha Block	Muttom	ILT.C.DOT	568	403	39	14	239	292
	Anchiri	C.DOT	160	150	8	-	91	99
	Arikuzha	C.DOT	360	179	1	-	130	131
	Vazhithala	ILT	384	377	1	3	245	249
	Kallor	C.DOT	160	155	1	2	141	144
	Karimakunnam	ILT.C.DOT	544	534	9	2	192	203
	Ezhalloor	C.DOT	264	198	-	1	69	70
Total			2440	1996	59	22	1107	1188

XIV. B. Contd...

Sl. No.	Name of Blocks	Name of exchange	Exchange Type	Capacity	connctions	OYT	WorkingWaiting List (No. of Applicaitons)		
							SPL	GEL	Total
1	2	3	4	5	6	7	8	9	10
	Azhutha Block	Kumily	ILT	384	365	4	4	278	286
		Peermade	ILT	384	342	4	-	128	132
		Vadiperiyar	ILT	384	296	4	1	156	161
		Anavilasam	C.DOT	88	78	2	1	133	136
		Elappara	C.DOT	264	164	1	-	123	124
		Vagomon	MILT	56	41	1	-	47	48
		Palloorkav	C.DOT	88	55	8	-	74	82
	Total			1648	1341	24	6	939	969
	Thodupuzha Municipality		Max-II If						
		Thodupuzha	C.DOT	1752	1705	406	193	2093	2692

Table XV - Details of Handloom Societies - 1995

Sl. No.	Name of CD Blocks	No. of Societies	Details of Handloom Societies			No. of employees in the societies
			No. of working societies	No. of defunct societies	No. of seek societies	
1	2	3	4	5	6	7
1.	Adimaly	2	2	-	-	7
2.	Azhutha	-	-	-	-	-
3.	Devikulam	-	-	-	-	-
4.	Elamdesom	2	2	-	-	6
5.	Idukki	2	2	-	-	10
6.	Kattappana	1	-	1	-	-
7.	Neumkandam	-	-	-	-	-
8.	Thodupuzha	-	-	-	-	-
	Block Total	7	6	1	-	23
	Thodupuzha Municipality	-	-	-	-	-
	District	7	6	1	-	23

Table XVI - Banks and Co-operative Institutions - 1994

A. Blocks

Sl. No.	Name of CD Blocks	Commercial Banks		Co-operatives			Other type of co-operative societies
		Nationalised Bank	Other Scheduled commercial Banks	Agricultural credit societies	Vanitha Co-operative societies	Housing societies	
1	2	3	4	5	6	7	8
1.	Adimali	8	2	10	11	1	85
2.	Azhutha	12	2	7	1	1	49
3.	Devikulam	8	4	7	1	-	35
4.	Elamdesom	6	4	8	4	1	41
5.	Idukki	7	6	10	6	3	70
6.	Kattappana	8	5	8	5	2	56
7.	Nedumkandom	8	1	10	7	2	70
8.	Thodupuzha	5	2	10	5	-	29
	Block Total	62	26	70	40	10	435
	Thodupuzha Municipality	6	5	4	1	3	47
	District	68	31	74	41	13	482

B. Panchayats

Sl. No.	Name of Panchayats	Nationalised Banks	Other scheduled commercial Banks	Agricultural credit societies	Vanitha co-operative societies	Other type of co-operative including housing societies
		Nos.	Nos.	Nos.	Nos.	Nos.
1	2	3	4	5	6	7
1.	Bisonvally	1	-	1	1	6
2.	Konnathady	1	-	2	2	14
3.	Kuttampuzha	1	1	3	2	13
4.	Mannamkandom	3	-	1	3	30
5.	Pallivasal	-	-	1	1	7
6.	Vellathooval	2	1	2	2	16
	Adimali Block	8	2	10	11	86

XVI. B. Contd....

Sl. No.	Name of Panchayats	Nationalised Banks Nos.	Other scheduled commercial Banks Nos.	Agricultural credit societies Nos.	Vanitha co-operative societies Nos.	Other type of co-operative including housing societies Nos.
1	2	3	4	5	6	7
1.	Elappara	3	-	1	-	6
2.	Kokkayar	1	-	1	-	1
3.	Kumily	3	-	2	-	16
4.	Peermade	2	1	1	-	12
5.	Peruvanthanam	1	1	1	1	10
6.	Vandiperiyar	2	-	1	-	5
Azhutha Block		12	2	7	1	50

XVI. B. Contd...

Sl. No.	Name of Panchayats	Nationalised Banks Nos.	Other scheduled commercial Banks Nos.	Agricultural credit societies Nos.	Vanitha co-operative societies Nos.	Other type of co-operative including housing societies Nos.
1	2	3	4	5	6	7
1.	Chinnakkanal	-	1	1	-	2
2.	Kanthalloor	1	-	1	-	1
3.	Marayoor	2	-	1	-	1
4.	Munnar	4	3	2	1	26
5.	Santhanpara	1	-	1	-	5
6.	Vattavada	-	-	1	-	-
Devikulam Block		8	4	7	1	35

XVI. B. Contd...

Sl. No.	Name of Panchayats	Nationalised Banks Nos.	Other scheduled commercial Banks Nos.	Agricultural credit societies Nos.	Vanitha co-operative societies Nos.	Other type of co-operative including housing societies Nos.
1	2	3	4	5	6	7
1.	Alakkode	1	-	1	1	4
2.	Karimanoor	1	-	1	-	5
3.	Kodikulam	2	-	2	-	6
4.	Kudayathoor	-	1	1	1	5
5.	Vannappuram	1	2	1	1	6
6.	Udumbannoor	1	-	1	-	10
7.	Velliyamattom	-	1	1	1	6
Elamdesom Block		6	4	8	4	42

XVI. B. Contd...

Sl. No.	Name of Panchayats	Nationalised Banks Nos.	Other scheduled commercial Banks Nos.	Agricultural credit societies Nos.	Vanitha co-operative societies Nos.	Other type of co-operative including housing societies Nos.
1	2	3	4	5	6	7
1.	Arakulam	3	1	1	1	13
2.	Kamakshi	1	-	2	1	16
3.	Idukki Kanjikuzhy	1	-	3	2	14
4.	Mariyapuram	-	-	1	1	4
5.	Vathikudy	-	2	2	-	2
6.	Vazhathope	2	3	1	1	24
Idukki Block		7	6	10	6	73

XVI. B. Contd...

Sl. No.	Name of Panchayats	Nationalised Banks Nos.	Other scheduled commercial Banks Nos.	Agricultural credit societies Nos.	Vanitha co-operative societies Nos.	Other type of co-operative including housing societies Nos.
1	2	3	4	5	6	7
1.	Ayyappancoil	1	1	1	1	4
2.	Chakkupallam	2	-	1	-	2
3.	Erattayar	1	1	1	1	6
4.	kanchiyar	-	-	1	1	2
5.	Kattappana	3	-	1	2	33
6.	Upputhara	-	2	1	-	4
7.	Vandanmedu	1	1	2	-	7
Kattappana Block		8	5	8	5	58

XVI. B. Contd...

Sl. No.	Name of Panchayats	Nationalised Banks Nos.	Other scheduled commercial Banks Nos.	Agricultural credit societies Nos.	Vanitha co-operative societies Nos.	Other is type of co-operative including housing societies Nos.
1	2	3	4	5	6	7
1.	Karunapuram	2	-	1	2	8
2.	Nedumkandam	1	1	3	1	42
3.	Pampadumpara	1	-	2	-	6
4.	Rajakkad	1	-	1	2	10
5.	Rajakumari	2	-	1	-	1
6.	Senapathy	-	-	1	1	1
7.	Udumbanchola	1	-	1	1	4
Nedumkandam Block.		8	1	10	7	72

XVI. B. Contd...

Sl. No.	Name of Panchayats	Nationalised Banks Nos.	Other scheduled commercial Banks Nos.	Agricultural credit societies Nos.	Vanitha co-operative societies Nos.	Other is type of co-operative including housing societies Nos.
1	2	3	4	5	6	7
1.	Edavetty	1	-	1	1	5
2.	Karimkunnam	1	-	1	1	7
3.	Kumaramangalam	1	-	1	1	4
4.	Manakkad	-	-	4	1	6
5.	Muttam	1	1	2	-	1
6.	Purappuzha	1	1	1	1	6
Thodupuzha Block		5	2	10	5	29

Table XVII - Electricity Connections - 1994

Sl. No.	Name of CD Blocks	Domestic	Agricultural	Industrial	Commercial	Others	Total	Street Lights	Length of LT line (kms)
1	2	3	4	5	6	7	8	9	10
1.	Adimali	8418	365	100	1673	96	10652	1221	1740
2.	Azhutha	11826	306	229	3703	119	16183	1178	86
3.	Devikulam	6925	160	180	1548	83	8896	2327	931
4.	Elamdesom	10973	360	231	1842	37	13443	895	260
5.	Idukki	12369	367	167	2765	18	15686	783	876
6.	Kattappana	11629	560	173	3303	54	15719	1445	626
7.	Nedumkandam	7862	380	87	2224	20	10573	709	490
8.	Thodupzha	8559	273	320	1899	35	11086	1042	178
	Block Total	78561	2771	1487	18957	462	102238	9600	5187
	Thodupuzha Municipality	4853	166	232	1140	31	6422	1361	165
	District	83414	2937	1719	20097	493	108660	10961	5352

Table XVIII- Details of residential Houses - 1995

Sl. No.	Name of Blocks	Concrete	Tiled/Asbestos	Thatched	Total	Electrified Housed	Non Electrified Houses
1	2	3	4	5	6	7	8
1.	Adimali	2176	11550	17005	30731	8418	22313
2.	Azhutha	972	24197	11758	36927	11826	25101
3.	Devikulam	4700	18667	9528	32895	6925	25970
4.	Elamdesam	6015	14145	9431	29591	10973	18618
5.	Idukki	853	10624	17487	28964	12369	16595
6.	Kattappana	1818	16548	17881	36247	11629	24618
7.	Nedumkandam	738	16856	15034	32628	7862	24766
8.	Thodupuzha	1801	9941	5068	16810	8559	8251
	Block Total	19073	122528	103192	244793	78561	166232
9.	Thodupuzha Municipality	2508	5366	583	8457	4853	3604
	District	21581	127894	103775	253250	83414	169836

Table XIX - Public Distribution System - 1995

Sl. No.	Name of CD Blocks	Ration shops Nos.	Ration card holders Nos.	Maveli stores Nos.	L.P.G connections Nos.	L.P.G Agencies Nos.
1	2	3	4	5	6	7
1.	Adimali	71	25857	3	-	-
2.	Azhutha	99	32463	5	6065	1
3.	Devikulam	83	26975	2	4612	1
4.	Elemdesom	53	19120	2	-	-
5.	Idukki	67	23470	3	-	-
6.	Kattappana	83	29292	3	2706	1
7.	Nedumkandam	76	27079	3	-	-
8.	Thodupuzha	37	11831	3	-	-
	Block Total	569	196087	24	13383	3
9.	Thodupuzha Municipality	15	6468	1	5884	1
	District	584	202555	25	19267	4

* Area not restricted

Table XX
Schools and Students - 1995

Sl. No.	Name of CD Blocks	HIGH SCHOOLS								UP SCHOOLS						Total					
		Government		Aided		Private		Unaided		Total		Government		Aided				Private		Unaided	
		No.	Students	No.	Students	No.	Students	No.	Students	No.	Students	No.	Students	No.	Students	No.	Students	No.	Students	No.	Students
1	2	3	4	5	6	7	8	9	10	11	12	13	14	15	16	17	18	19	20	21	22
1.	Admialy Block	11	8754	7	4898	-	-	18	13652	10	3112	7	1980	1	203	18	5295				
2.	Azhutha	6	4113	10	7646	1	436	17	12195	8	8105	3	1293	2	455	13	9853				
3.	Devikulam	9	5064	2	2397	-	-	11	7461	5	768	4	1902	-	-	9	2670				
4.	Elamdesom	6	4404	9	8055	-	-	15	12459	4	627	9	2457	-	-	13	3084				
5.	Idukki	7	3624	10	5956	2	621	19	10201	10	1993	16	6959	-	-	26	8952				
6.	Kattappana	7	5654	11	10282	1	312	19	16248	3	1130	9	3613	-	-	12	4743				
7.	Nedumkandom	5	4276	8	7173	1	710	14	12159	2	605	8	4352	-	-	10	4957				
8.	Thodupuzha	1	898	9	5185	-	-	10	6083	2	370	6	1947	-	-	8	2317				
	Block Total	52	36787	66	51592	5	2079	123	90458	44	16710	62	24503	3	658	109	41871				
9.	Thodupuzha Municipality	2	1024	3	2333	1	672	6	4029	1	196	2	438	1	796	4	1430				
	District	54	37811	69	53925	6	2751	129	94487	45	16906	64	24941	4	1451	113	43301				

Sl. No.	Name of CD Blocks.	LP Schools								Grant Total							
		Government		Aided		Private		Total		Government		Aided		Private		Total	
		No.	Students	No.	Students	No.	Students	No.	Students	No.	Students	No.	Students	No.	Students	No.	Students
1	2	3	4	5	6	7	8	9	10	11	12	13	14	15	16	17	18
1.	Adimali	10	1437	10	2199	-	-	20	3636	31	13303	24	9077	1	203	56	22583
2.	Azutha	8	2061	19	4748	-	-	27	6809	22	14279	32	13687	3	891	57	28857
3.	Devikulam	9	1066	34	6329	1	333	44	7728	23	6898	40	10628	1	333	64	17859
4.	Elamdesom	10	960	20	3929	-	-	30	4889	20	5991	38	14441	-	-	58	20432
5.	Idukki	12	1559	18	3577	-	-	30	5136	29	7176	44	16492	2	621	75	24289
6.	Kattappana	8	1746	17	5508	1	46	26	7300	18	8530	37	19403	2	358	57	28291
7.	Nedumkandam	5	947	11	2654	-	-	16	3601	12	5828	27	14179	1	710	40	20717
8.	Thodupuzha	8	1198	10	1561	-	-	18	2759	11	2466	25	8693	-	-	36	11159
	Block Total	70	10974	139	30505	2	379	211	41858	166	64471	267	106600	10	3116	443	174187
	Thodupuzha Municipality	3	371	3	1336	1	459	7	2166	6	1591	8	4107	3	1927	17	7625
	District	73	11345	142	31841	3	838	218	44024	172	66062	275	110707	13	5043	460	181812

B.Pachayats

Sl. No.	Name of Panchayat/ Municipality	LP 1-4	UP 5-7	HS 8-10	LP+UP 1-7	LP+UP+HS 1-10	UP+HS 5-10	Total No. of Schools	No. of Students	No. of Teachers
1	2	3	4	5	6	7	8	9	10	11
1.	Bisonvally	1	-	-	1	1	1	4	1729	58
2.	Konnathady	4	2	1	2	2	1	12	4826	173
3.	Kuttampuzha	4	2	-	4	1	1	12	3860	132
4.	Mannamkandam	2	-	1	3	3	-	9	5820	187
5.	Pallivasal	1	-	-	1	2	-	4	2126	72
6.	Vellathooval	8	-	2	3	1	1	15	4222	155
	Adimali Block	20	4	4	14	10	4	56	22583	777

XX.B.Contd...

Sl. No.	Name of Panchayat	LP 1-4	UP 5-7	HS 8-10	LP+UP 1-7	LP+UP+HS 1-10	UP+HS 5-10	Total No. of Schools	No. of Students	No. of Teachers
1	2	3	4	5	6	7	8	9	10	11
1.	Elappara	5	-	1	2	1	1	10	6154	148
2.	Kokkayar	3	1	1	1	2	-	8	2698	98
3.	Kumily	3	1	-	3	2	2	11	5316	203
4.	Peermedu	7	-	-	1	-	2	10	4122	108
5.	Peruvanthanam	5	-	-	2	1	2	10	2897	118
6.	Vandiperiyar	4	-	1	2	1	-	8	7670	167
Azhutha Block		27	2	3	11	7	7	57	28857	842

XX.B.Contd...

Sl. No.	Name of Panchayat	LP 1-4	UP 5-7	HS 8-10	LP+UP 1-7	LP+UP+HS 1-10	UP+HS 5-10	Total No. of Schools	No. of Students	No. of Teachers
1	2	3	4	5	6	7	8	9	10	11
1.	Chinnakanal	5	1	-	-	-	-	6	1422	30
2.	Kanthallore	4	-	-	-	-	1	5	1236	43
3.	Marayoor	3	1	1	-	-	-	5	2135	53
4.	Munnar	10	6	1	-	1	6	44	11657	385
5.	Santhanpara	1	1	1	-	-	-	3	1364	38
6.	Vattavada	1	-	-	-	-	-	1	45	4
Devikulam Block		44	9	3	-	1	7	64	17859	553

XX.B.Contd...

Sl. No.	Name of Panchayat	LP 1-4	UP 5-7	HS 8-10	LP+UP 1-7	LP+UP+HS 1-10	UP+HS 5-10	Total No. of Schools	No. of Students	No. of Teachers
1	2	3	4	5	6	7	8	9	10	11
1.	Alakkode	3	-	-	2	-	1	6	2645	93
2.	Karimannoor	5	1	-	3	1	1	11	3668	150
3.	Kodikulam	3	-	-	3	1	1	8	2240	88
4.	Kudayathoor	6	-	-	-	1	1	8	1369	61
5.	Udumbannoor	6	-	-	1	2	1	10	13598	148
6.	Velliyamattom	4	-	-	3	1	1	9	2358	117
7.	Vannapuram	3	-	-	-	2	1	6	4554	153
Elamdesom Block		30	1	-	12	8	7	58	20432	810

XX.B.Contd...

Sl. No.	Name of Panchayat	LP 1-4	UP 5-7	HS 8-10	LP+UP 1-7	LP+UP+HS 1-10	UP+HS 5-10	Total No. of Schools	No. of Students	No. of Teachers
1	2	3	4	5	6	7	8	9	10	11
1.	Arakulam	6	2	2	4	1	1	16	4632	172
2.	Kamakshy	3	2	2	2	-	-	9	3459	116
3.	Idukki Kanjikuzhy	7	4	3	2	-	-	16	4624	172
4.	Mariyapuram	5	-	1	2	-	2	10	2406	100
5.	Vathikudy	6	2	-	3	2	1	14	5339	198
6.	Vazhathope	3	2	2	1	2	-	10	3829	150
Idukki - Block		30	12	10	14	5	4	75	24289	909

XX.B.Contd...

Sl. No.	Name of Panchayat	LP 1-4	UP 5-7	HS 8-10	LP+UP 1-7	LP+UP+HS 1-10	UP+HS 5-10	Total No. of Schools	No. of Students	No. of Teachers
1	2	3	4	5	6	7	8	9	10	11
1.	Ayyappancoil	4	1	1	-	-	-	6	2746	87
2.	Chakkupallam	1	1	-	-	2	-	4	3672	98
3.	Erattayar	4	-	1	1	1	2	9	4038	140
4.	Kanchiyar	4	1	-	1	2	-	8	3934	107
5.	Kattappana	4	3	1	1	1	2	12	5545	189
6.	Upputhara	5	-	1	2	1	2	11	5104	168
7.	Vandenmedu	4	1	1	-	1	-	7	3252	87
Kattappana Block		26	7	5	5	8	6	57	28291	876

XX.B.Contd...

Sl. No.	Name of Panchayat	LP 1-4	UP 5-7	HS 8-10	LP+UP 1-7	LP+UP+HS 1-10	UP+HS 5-10	Total No. of Schools	No. of Students	No. of Teachers
1	2	3	4	5	6	7	8	9	10	11
1.	Karunapuram	4	1	1	1	1	1	9	4751	152
2.	Nedumkandam	4	2	2	1	-	1	10	4913	153
3.	Pampadumpara	4	-	-	-	1	1	6	3327	126
4.	Rajakkad	-	-	-	2	2	-	4	3854	121
5.	Rajakumari	1	2	-	1	1	-	5	1551	52
6.	Senapathy	1	-	-	-	-	2	3	646	30
7.	Udumbanchola	2	-	-	-	1	-	3	1675	54
Nedumkandam Block		16	5	3	5	6	5	40	20717	688

XX.B.Contd...

Sl. No.	Name of Panchayat/ Municipality	LP 1-4	UP 5-7	HS 8-10	LP+UP 1-7	LP+UP+HS 1-10	UP+HS 5-10	Total No. of Schools	No. of Students	No. of Teachers
1	2	3	4	5	6	7	8	9	10	11
1.	Edavetty	1	1	1	1	1	-	4	1014	48
2.	Karimkunnam	2	-	-	2	-	1	5	2485	89
3.	Kumaramangalam	4	1	-	1	-	2	8	1786	82
4.	Manakkad	5	1	-	1	-	2	9	2623	105
5.	Muttom	3	-	-	-	1	1	5	1926	74
6.	Purapuzha	3	-	-	-	1	1	5	1325	60
	Thodupuzha Block	18	3	1	5	2	7	36	11159	458
	Thodupuzha Municipality	7	-	-	4	1	5	17	7625	276

Table XXI - Medical Institutions - 1995

A. Allopathy

Sl. No.	Name of Block	No.	HOSPITALS						DISPENSARIES						PHCs			Community health centres			Famy. welfa:sub cen:	
			Govt. No. of beds	No. of doctors	No	Private No. of beds	No. of doctors	No.	Govt. No. of beds	No. of doctors	No.	Private No. of beds	No. of doctors	No.	No. of beds	No. of doctors	No.	No. of beds	No. of doctors	No.	No. of beds	No. of doctors
1	2	3	4	5	6	7	8	9	10	11	12	13	14	15	16	17	18	19	20	21	22	23
1.	Adimali	-	-	-	17	521	28	-	-	-	16	-	18	7	34	10	1	60	6-	55	-	-
2.	Azhutha	1	54	3	35	696	51	-	-	-	21	-	21	5	28	6	-	-	-	49	-	-
3.	Deviikulam	-	-	-	9	160	17	-	-	-	31	-	26	6	20	7	-	-	-	24	-	-
4.	Elamdesam	-	-	-	6	176	8	-	-	-	11	-	11	8	50	8	-	-	-	24	-	-
5.	Idukki	1	130	11	17	419	35	-	-	-	11	-	12	6	30	6	-	-	-	41	-	-
6.	Kattappana	-	-	-	11	700	35	-	-	-	33	-	33	7	84	9	-	-	-	30	-	-
7.	Nedumkandam	-	-	-	13	391	23	-	-	-	8	-	8	7	46	9	1	60	5	33	-	-
8.	Thodupuzha	-	-	-	6	418	9	-	-	-	4	-	4	6	32	12	-	-	-	18	-	-
	Block Total	2	184	14	114	3481	206	-	-	-	135	-	133	52	324	67	2	120	11	274	-	-
9.	Thodapuzha																					
	Municipality	1	144	9	9	519	46	-	-	-	15	-	15	-	-	-	-	-	-	-	-	-
	District	3	328	23	123	4000	252	-	-	-	150	-	148	52	324	67	2	120	11	274	-	-

B. Ayurveda

Sl. No.	Name of Blocks	HOSPITALS						DISPENSARYIES					
		No.	Govt. No. of beds	No. of doctors	No.	Private No. of beds	No. of doctors	No.	Govt. No. of beds	No. of doctors	No.	Private No. of beds	No. of doctors
		24	25	26	27	28	29	30	31	32	33	34	35
1.	Adimali Block	-	-	-	8	412	18	4	-	4	16	-	16
2.	Azhuthai	-	-	-	11	509	28	3	-	3	20	-	20
3.	Devikulam	-	-	-	4	133	12	2	-	2	5	-	5
4.	Elamdesam	-	-	-	4	161	6	4	-	4	15	-	15
5.	Idukki	1	30	3	12	384	30	4	-	4	30	-	30
6.	Kattappana	-	-	-	8	582	32	2	-	2	47	-	47
7.	Nedumkandam	1	30	3	11	361	21	4	-	4	37	-	37
8.	Thodupuzha	-	-	-	6	418	9	3	-	3	10	-	10
	Block Total	2	60	6	64	2960	156	26	-	26	180	-	180
9.	Thodupuzha Municipality	1	50	7	9	519	46	-	-	-	14	-	14
	District	3	110	13	73	3479	202	26	-	26	194	-	194

C.Homoeopathy

Sl. No.	Name of Blocks	HOSPITALS						DISPENSARIES					
		No.	Govt. No. of beds	No. of doctors	No.	Private No. of beds	No. of doctors	No.	Govt. No. of beds	No. of doctors	No.	Private No. of beds	No. of doctors
		39	40	41	42	43	44	45	46	47	48	49	50
1.	Adimali Block	-	-	-	-	-	-	4	-	4	13	-	13
2.	Azhuthai	-	-	-	-	-	-	4	-	4	8	-	8
3.	Devikulam	-	-	-	-	-	-	1	-	1	2	-	2
4.	Elamdesam	-	-	-	-	-	-	4	-	4	10	-	10
5.	Idukki	-	-	-	-	-	-	4	-	4	16	-	16
6.	Kattappana	-	-	-	-	-	-	3	-	3	37	-	37
7.	Nedumkandam	1	25	2	-	-	-	2	-	2	24	-	24
8.	Thodupuzha	-	-	-	-	-	-	4	-	4	8	-	8
	Block Total	1	25	2	-	-	-	26	-	26	118	-	118
	Thodupuzha Municipality	1	25	2	-	-	-	-	-	-	7	-	7
	District	2	50	4	-	-	-	26	-	26	125	-	125

Table XXII - Social and Cultural Institutions - 1994

A. Blocks

Sl. No.	Name of CD Blocks	Public Library Nos.	Reading Rooms Nos.	Anagana vadi Nos.	Bala vadi Nos.	Adult edu: centre Nos.	Community hall Nos.	Sports club Nos.	Arts club Nos.	Community radio sets Nos.	Community T.V. sets Nos.	Cinema Theatr's Nos.	Theatr's seating capacity Nos.
1	2	3	4	5	6	7	8	9	10	11	12	13	14
1.	Adimali Block	34	1	158	-	8	2	19	19	-	-	7	3148
2.	Azhutha Block	19	-	195	-	8	2	17	17	-	-	8	4082
3.	Devikulam Block	11	-	112	-	7	2	13	14	-	-	5	3581
4.	Elamdesom Block	25	-	110	-	14	-	37	37	-	-	6	2106
5.	Idukki Block	18	6	123	-	21	2	30	33	-	-	8	3260
6.	Kattappana Block	30	3	202	-	10	1	31	31	-	-	12	5953
7.	Nedumkandom Block	29	4	161	-	7	2	28	28	-	-	11	4622
8.	Thodupuzha Block	20	-	79	-	10	1	30	30	-	1	2	657
	Block Total	186	14	1140	-	85	12	205	209	-	1	59	27409
	Todupuzha Municipality	7	7	25	-	5	2	7	7	-	-	3	2131
	District	193	21	1165	-	90	14	212	216	-	1	62	29540

B. Panchayats

Sl. No.	Name of Panchayats	Public Library Nos.	Reading Rooms Nos.	Anagana vadi Nos.	Bala vadi Nos.	Adult edu: centre Nos.	Community hall Nos.	Sports club Nos.	Arts club Nos.	Community radio sets Nos.	Community T.V. sets Nos.	Cinema Theatr's Nos.	Theater's seating Nos.
1	2	3	4	5	6	7	8	9	10	11	12	13	14
1.	Bisonvally	6	-	14	-	-	1	4	4	N.A	N.A	1	300
2.	Konnathady	11	1	30	-	4	-	2	2	NA	NA	1	275
3.	Kuttampuzha	1	-	29	-	-	-	1	1	NA	NA	1	240
4.	Mannamkandam	4	-	39	-	-	-	5	5	NA	NA	2	1610
5.	Pallivasal	4	-	19	-	3	1	3	3	NA	NA	2	723
6.	Vellathooval	8	-	27	-	1	-	4	4	-	-	-	-
	Adimali Block	34	1	158	-	8	2	19	19	-	-	7	3148

XXII. B. Contd....

Sl. No.	Name of Panchayats	Public Library Nos.	Reading Rooms Nos.	Anagana vadi Nos.	Bala vadi Nos.	Adult edu: centre Nos.	Community hall Nos.	Sports club Nos.	Arts club Nos.	Community radio sets Nos.	Community T.V. sets Nos.	Cinema Theatr's Nos.	Theater's sealing Nos.
1	2	3	4	5	6	7	8	9	10	11	12	13	14
1.	Elappara	3	-	39	-	-	-	3	3	NA	NA	1	592
2.	Kokkayar	1	-	17	-	-	-	3	3	NA	NA	1	240
3.	Kumily	6	-	33	-	2	-	3	3	NA	NA	3	1435
4.	Peermade	2	-	27	-	4	1	1	1	NA	NA	1	420
5.	Peruvanthanam	6	-	27	-	-	1	3	3	NA	NA	-	-
6.	Vandi periyar	1	-	52	-	2	-	4	4	-	-	2	1395
Azhutha Block		19	-	195	-	8	2	17	17	-	-	8	4082

XXII. B. Contd....

Sl. No.	Name of Panchayats	Public Library Nos.	Reading Rooms Nos.	Anagana vadi Nos.	Bala vadi Nos.	Adult edu: centre Nos.	Community hall Nos.	Sports club Nos.	Arts club Nos.	Community radio sets Nos.	Community T.V. sets Nos.	Cinema Theatr's Nos.	Theater's sealing Nos.
1	2	3	4	5	6	7	8	9	10	11	12	13	14
1.	Chinnakanal	-	-	25	-	2	-	2	2	-	-	-	-
2.	Kanthalore	-	-	17	-	2	-	1	1	-	-	1	751
3.	Marayoor	-	-	17	-	3	-	2	2	-	-	1	400
4.	Munnar	10	-	22	-	-	1	5	6	-	-	2	1875
5.	Senapathy	1	-	23	-	-	1	3	3	-	-	1	555
6.	Vattavada	-	-	8	-	-	-	-	-	-	-	-	-
Devikulam Block		11	-	112	-	7	2	13	14	-	-	5	3581

XXII. B. Contd....

Sl. No.	Name of Panchayats	Public Library Nos.	Reading Rooms Nos.	Anagana vadi Nos.	Bala vadi Nos.	Adult edu: centre Nos.	Community hall Nos.	Sports club Nos.	Arts club Nos.	Community radio sets Nos.	Community T.V. sets Nos.	Cinema Theatr's Nos.	Theater's sealing Nos.
1	2	3	4	5	6	7	8	9	10	11	12	13	14
1.	Alakodu	2	-	11	-	1	-	5	5	-	-	-	-
2.	Karimannoor	2	-	21	-	2	-	7	7	-	-	-	-
3.	Kodikulam	3	-	12	-	-	-	5	5	-	-	1	200
4.	Kudayathoor	4	-	15	-	2	-	3	3	-	-	-	-
5.	Udumbannoor	5	-	18	-	4	-	6	6	-	-	1	450
6.	Vannapuram	4	-	17	-	3	-	7	7	-	-	1	400
7.	Velliyamattom	5	-	16	-	2	-	4	4	-	-	3	1056
Elamdesam Block		25	-	110	-	14	-	37	37	-	-	6	2106

XXII. B. Contd....

Sl. No.	Name of Panchayats	Public Library Nos.	Reading Rooms Nos.	Anagana vadi Nos.	Bala vadi Nos.	Adult edu: centre Nos.	Community hall Nos.	Sports club Nos.	Arts club Nos.	Community radio sets Nos.	Community T.V. sets Nos.	Cinema Theatr's Nos.	Theater's sealing Nos.
1	2	3	4	5	6	7	8	9	10	11	12	13	14
1.	Arakulam	4	-	20	-	2	1	6	9	NA	NA	2	877
2.	Kamakshy	5	1	19	-	6	-	6	6	-	-	1	225
3.	Kanjikuzhy	3	-	24	-	5	-	3	3	-	-	1	480
4.	Mariyapuram	2	-	19	-	2	-	5	5	-	-	-	-
5.	Vathikudy	4	4	22	-	3	-	4	4	-	-	2	798
6.	Vazhathope	-	1	19	-	3	1	6	6	-	-	2	880
Idukki Block		18	6	123	-	21	2	30	33	-	-	8	3260

XXII. B. Contd....

Sl. No.	Name of Panchayats	Public Library Nos.	Reading Rooms Nos.	Anagana vadi Nos.	Bala vadi Nos.	Adult edu: centre Nos.	Community hall Nos.	Sports club Nos.	Arts club Nos.	Community radio sets Nos.	Community T.V. sets Nos.	Cinema Theatr's Nos.	Theater's sealing Nos.
1	2	3	4	5	6	7	8	9	10	11	12	13	14
1.	Ayyappancoil	2	-	23	-	2	-	3	3	NA	NA	2	758
2.	Chakkupallam	5	-	24	-	2	-	2	2	"	"	1	650
3.	Erattayar	8	-	22	-	1	-	4	4	"	"	1	450
4.	Kanchiyar	2	-	34	-	2	-	6	6	"	"	1	275
5.	Kattappana	8	2	35	-	-	1	7	7	"	"	3	1906
6.	Upputhara	2	1	37	-	-	-	5	5	"	"	1	504
7.	Vandenmedu	3	-	27	-	3	-	4	4	"	"	3	1410
Kattappana Block		30	3	202	-	10	1	31	31	"	"	12	5953

XXII. B. Contd....

Sl. No.	Name of Panchayats	Public Library Nos.	Reading Rooms Nos.	Anagana vadi Nos.	Bala vadi Nos.	Adult edu: centre Nos.	Community hall Nos.	Sports club Nos.	Arts club Nos.	Community radio sets Nos.	Community T.V. sets Nos.	Cinema Theatr's Nos.	Theater's sealing Nos.
1	2	3	4	5	6	7	8	9	10	11	12	13	14
1.	Karunapuram	11	2	23	-	-	-	3	3	-	-	2	699
2.	Nedukandam	5	-	26	-	-	-	5	5	-	-	3	1075
3.	Pambadumpara	4	-	29	-	2	-	2	2	-	-	2	860
4.	Rajakkad	5	-	21	-	3	1	7	7	-	-	2	1058
5.	Rajakumari	1	-	23	-	2	1	4	4	-	-	1	624
6.	Senapathy	1	2	12	-	-	-	5	5	-	-	-	-
7.	Udumbanchola	2	-	27	-	-	-	2	2	-	-	1	306
Nedumkandam Block		29	4	161	-	7	2	28	28	-	-	11	4622

Table XXIII - Scheduled Caste/ Scheduled Tribe Colonies - 1994

Sl. No.	Name of CD Blocks	Scheduled Caste				Scheduled Tribe				Total			
		Colonies	Houses	Electrified colonies	Water connected colonies	Colonies	Houses	Electrified colonies	Water connected colonies	Colonies	Houses	Electrified colonies	Water connected colonies
		No.	No.	No.	No.	No.	No.	No.	No.	No.	No.	No.	No.
1	2	3	4	5	6	7	8	9	10	11	12	13	14
1.	Adimali	33	1161	14	5	46	2259	NA	5	79	3420	14	10
2.	Azhutha	79	3873	35	5	11	859	-	-	90	4732	35	5
3.	Devikulam	43	2030	18	8	80	2127	-	13	123	4157	18	21
4.	Elamdesam	13	343	8	5	36	2300	-	17	49	2643	8	22
5.	Idukki	16	404	5	6	41	1903	-	19	57	2307	5	25
6.	Kattappana	40	1402	14	12	18	694	-	7	58	2096	14	19
7.	Nedumkandom	35	1046	2	6	11	271	-	1	46	1317	2	7
8.	Thodupuzha	17	367	10	3	2	135	-	2	19	502	10	5
	Block Total	276	10626	106	50	245	10548	-	64	521	21174	106	114
	Todupuzha Municipality	2	76	2	1	-	-	-	-	2	76	2	1
	District	278	10702	108	51	245	10548	-	64	523	21250	108	115

Table XXIV - Drinking water facility - 1994

Sl. No.	Name of CD Blocks	Tube wells (Nos)	Wells (Nos)	Tanks/Ponds (Nos)	Public Taps (Nos)	Others (Nos)
1	2	3	4	5	6	7
1.	Adimali	2	41	20	28	4
2.	Azhutha	11	178	67	682	-
3.	Devikulam	11	34	4	52	25
4.	Elamdesam	10	65	8	63	2
5.	Idukki	11	54	9	85	-
6.	Kattappana	30	87	10	119	14
7.	Nedumkandam	8	87	27	45	3
8.	Thodupuzha	13	53	16	96	14
	Block Total	96	599	161	1170	62
	Thodupuzha municipality	-	16	-	65	-
	District	96	615	161	1235	62

Table XXV - Income and Expenditure - 1994

A. Blocks

Sl. No.	Name of CD Blocks	Income						Expenditure						
		Building tax Rs (ooo)	Entertainment tax Rs (ooo)	Duty on transfer of property Rs (ooo)	Assesscess Rs (ooo)	Profession- ional tax Rs (ooo)	Income from markets Rs (ooo)	Others Rs (ooo)	Establishment charges Rs (ooo)	Public works Rs (ooo)	Education Rs (ooo)	Water supply Rs (ooo)	Electricity Rs (ooo)	Others Rs (ooo)
1	2	3	4	5	6	7	8	9	10	11	12	13	14	15
1.	Adimaly	1061	280	-	-	786	72	31	2325	1038	18	49	154	2071
2.	Azhutha	1029	165	-	-	1135	233	-	3327	1640	220	72	262	1629
3.	Devikulam	1776	146	-	-	955	-	1	2314	1234	21	267	257	2295
4.	Elamdesom	763	70	-	-	517	774	-	2118	1572	54	21	176	2019
5.	Idukki	1048	134	-	-	868	2	-	2094	2309	147	210	404	3402
6.	Kattappana	1076	267	-	-	886	397	9	2689	1684	165	19	621	3829
7.	Nedumkandam	973	142	-	-	748	125	-	2427	1393	155	70	130	2445
8.	Thodupuzha	737	28	-	-	430	16	-	1922	1008	42	81	190	1423
	Block Total	8463	1232	-	-	6325	1619	41	19216	11878	822	789	2194	19113
	Thodupuzha Municipality	1554	2247	603	-	460	42	2155	5127	4640	-	1544*	-	11846
	District	10017	3479	603	-	6785	1661	2196	24343	16518	822	2333	2194	30959

B. Panchayats

Sl. No.	Name of Panchayats	Income						Expenditure						
		Building tax	Entertainment tax	Duty on transfer of property	Assesscess	Professional tax	Income from markets	Others	Establishment charges	Public works	Education	Water supply	Electricity	Others
		Rs (000)	Rs (000)	Rs (000)	Rs (000)	Rs (000)	Rs (000)	Rs (000)	Rs (000)	Rs (000)	Rs (000)	Rs (000)	Rs (000)	Rs (000)
1	2	3	4	5	6	7	8	9	10	11	12	13	14	15
1.	Blson valley	108	7	-	-	76	-	-	219	-	2	14	20	491
2.	Konnathady	186	18	-	-	84	16	-	464	328	7	9	10	233
3.	Kuttampuzha	117	-	-	-	124	-	-	375	100	-	26	5	360
4.	Mannamkandam	207	235	-	-	221	53	-	519	592	8	-	36	381
5.	Pallivasal	305	9	-	-	160	-	31	372	18	1	-	50	321
6.	Vellathooval	138	11	-	-	121	3	-	376	-	-	-	33	285
Adimali Block		1061	280	-	-	786	72	31	2325	1038	18	49	154	2071

XXV. B. Contd....

Sl. No.	Name of Panchayats	Income						Expenditure						
		Building tax	Entertainment tax	Duty on transfer of property	Assesscess	Professional tax	Income from markets	Others	Establishment charges	Public works	Education	Water supply	Electricity	Others
		Rs (000)	Rs (000)	Rs (000)	Rs (000)	Rs (000)	Rs (000)	Rs (000)	Rs (000)	Rs (000)	Rs (000)	Rs (000)	Rs (000)	Rs (000)
1	2	3	4	5	6	7	8	9	10	11	12	13	14	15
1.	Eiappara	238	24	-	-	130	46	-	430	304	30	-	8	484
2.	Kokayar	84	5	-	-	65	-	-	349	58	-	-	12	159
3.	Kumily	263	68	-	-	155	-	-	774	518	15	-	68	390
4.	Peermade	283	7	-	-	425	163	-	667	547	40	-	88	224
5.	Peruvanthanam	24	-	-	-	36	24	-	384	87	29	-	34	62
6.	Vandiperiyar	137	61	-	-	324	-	-	723	126	106	72	52	310
Azhutha Block		1029	165	-	-	1135	233	-	3327	1640	220	72	262	1629

XXV. B. Contd....

Sl. No.	Name of Panchayats	Income							Expenditure					
		Building tax	Entertainment tax	Duty on transfer of property	Assesscess	Profession- al tax	Income from markets	Others	Establishment charges	Public works	Education	Water supply	Electricity	Others
		Rs (ooo)	Rs (ooo)	Rs (ooo)	Rs (ooo)	Rs (ooo)	Rs (ooo)	Rs (ooo)	Rs (ooo)	Rs (ooo)	Rs (ooo)	Rs (ooo)	Rs (ooo)	Rs (ooo)
1	2	3	4	5	6	7	8	9	10	11	12	13	14	15
1.	Marayoor	111	9	-	-	89	-	-	285	516	3	28	10	216
2.	Vattavada	15	-	-	-	12	-	-	105	25	-	13	11	356
3.	Munnar	1331	116	-	-	602	-	-	1178	255	-	55	185	472
4.	Kanthallore	78	21	-	-	50	-	1	250	53	-	45	9	665
5.	Santhanpara	115	-	-	-	138	-	-	241	219	6	1	20	406
6.	Chinnkkanal	126	-	-	-	64	-	-	255	166	12	125	22	180
Devikulam Block		1776	146	-	-	955	-	1	2314	1234	21	267	257	2295

XXV. B. Contd....

Sl. No.	Name of Panchayats	Income							Expenditure					
		Building tax	Entertainment tax	Duty on transfer of property	Assesscess	Profession- al tax	Income from markets	Others	Establishment charges	Public works	Education	Water supply	Electricity	Others
		Rs (ooo)	Rs (ooo)	Rs (ooo)	Rs (ooo)	Rs (ooo)	Rs (ooo)	Rs (ooo)	Rs (ooo)	Rs (ooo)	Rs (ooo)	Rs (ooo)	Rs (ooo)	Rs (ooo)
1	2	3	4	5	6	7	8	9	10	11	12	13	14	15
1.	Alakkode	90	-	-	-	80	-	-	283	17	3	-	19	254
2.	Karimannoor	114	32	-	-	73	-	-	425	298	21	-	36	90
3.	Kodikulam	120	-	-	-	82	-	-	239	334	15	19	28	91
4.	Kudayathoor	102	-	-	-	52	774	-	259	21	8	2	39	471
5.	Vannapuram	69	23	-	-	83	-	-	260	119	2	-	21	789
6.	Velliyamattom	87	-	-	-	74	-	-	338	8	5	-	19	182
7.	Udumbannoor	181	15	-	-	73	-	-	314	775	-	-	14	142
Elamdesam Block		763	70	-	-	517	774	-	2118	1572	54	21	176	2019

XXV. B. Contd....

Sl. No.	Name of Panchayats	Income							Expenditure					
		Building tax	Entertainment tax	Duty on transfer of property	Assesssces	Profess-ional tax	Income from markets	Others	Establishment charges	Public works	Education	Water supply	Electricity	Others
		Rs (ooo)	Rs (ooo)	Rs (ooo)	Rs (ooo)	Rs (ooo)	Rs (ooo)	Rs (ooo)	Rs (ooo)	Rs (ooo)	Rs (ooo)	Rs (ooo)	Rs (ooo)	Rs (ooo)
1	2	3	4	5	6	7	8	9	10	11	12	13	14	15
1.	Vazhathope	285	20	-	-	251	-	-	329	135	35	100	94	583
2.	Kanjikuzhy	161	41	-	-	137	-	-	300	552	53	-	30	574
3.	Arakulam	301	42	-	-	278	-	-	598	872	18	101	91	970
4.	Kamakshy	47	9	-	-	43	1	-	252	106	33	9	177	316
5.	Vathikudy	177	22	-	-	112	-	-	324	583	3	-	7	477
6.	Mariyapuram	77	-	-	-	47	1	-	291	61	5	-	5	482
Idukki Block		1048	134	-	-	868	2	-	2094	2309	147	210	404	3402

XXV. B. Contd....

Sl. No.	Name of Panchayats	Income							Expenditure					
		Building tax	Entertainment tax	Duty on transfer of property	Assesssces	Profess-ional tax	Income from markets	Others	Establishment charges	Public works	Education	Water supply	Electricity	Others
		Rs (ooo)	Rs (ooo)	Rs (ooo)	Rs (ooo)	Rs (ooo)	Rs (ooo)	Rs (ooo)	Rs (ooo)	Rs (ooo)	Rs (ooo)	Rs (ooo)	Rs (ooo)	Rs (ooo)
1	2	3	4	5	6	7	8	9	10	11	12	13	14	15
1.	Upputhara	56	20	-	-	162	134	9	284	118	28	1	15	326
2.	Ayyappancoil	85	20	-	-	80	21	-	321	88	3	5	14	230
3.	Chakkupallam	145	25	-	-	82	-	-	333	100	24	8	242	97
4.	Kattappana	331	146	-	-	225	161	-	558	481	39	-	156	1313
5.	Vandenmedu	342	47	-	-	231	68	-	558	481	39	-	156	1313
6.	Erattayar	41	5	-	-	55	13	-	258	127	23	5	26	438
7.	Kanchiyar	76	4	-	-	51	-	-	377	289	9	-	12	112
Kattappana Block		1076	267	-	-	886	397	9	2689	1684	165	19	621	3829

XXV. B. Contd....

Sl. No.	Name of Panchayats	Income						Expenditure						
		Building tax	Entertainment tax	Duty on transfer of property	Assesscess	Profession- al tax	Income from markets	Others	Establishment charges	Public works	Education	Water supply	Electricity	Others
		Rs (000)	Rs (000)	Rs (000)	Rs (000)	Rs (000)	Rs (000)	Rs (000)	Rs (000)	Rs (000)	Rs (000)	Rs (000)	Rs (000)	Rs (000)
1	2	3	4	5	6	7	8	9	10	11	12	13	14	15
1.	Udumban chola	133	5	-	-	69	-	-	408	88	13	7	33	557
2.	Rajakkad	142	34	-	-	80	7	-	311	219	10	-	15	266
3.	Nedumkandam	181	44	-	-	229	31	-	439	-	97	19	35	587
4.	Pampadumpara	138	12	-	-	117	27	-	394	526	12	-	17	41
5.	Rajakumari	135	29	-	-	85	22	-	293	110	-	-	14	505
6.	Senapathy	122	-	-	-	82	-	-	264	408	6	1	10	89
7.	Karunapuram	122	18	-	-	86	38	-	318	42	17	43	6	400
Nedumkandam Block		973	142	-	-	748	125	-	2427	1393	155	70	130	2445

XXV. B. Contd....

Sl. No.	Name of Panchayats	Income						Expenditure						
		Building tax	Entertainment tax	Duty on transfer of property	Assesscess	Profession- al tax	Income from markets	Others	Establishment charges	Public works	Education	Water supply	Electricity	Others
		Rs (000)	Rs (000)	Rs (000)	Rs (000)	Rs (000)	Rs (000)	Rs (000)	Rs (000)	Rs (000)	Rs (000)	Rs (000)	Rs (000)	Rs (000)
1	2	3	4	5	6	7	8	9	10	11	12	13	14	15
1.	Purapuzha	129	-	-	-	55	-	-	307	66	6	1	27	331
2.	Manakkad	150	14	-	-	67	1	-	373	433	13	7	67	80
3.	Karimkunnam	118	-	-	-	84	12	-	317	203	8	25	23	135
4.	Muttom	131	14	-	-	108	3	-	313	260	11	39	37	251
5.	Edavetty	111	-	-	-	58	-	-	244	28	3	-	23	372
6.	Kumaramangalam	98	-	-	-	58	-	-	368	18	1	9	13	254
Thodupuzha Block		737	28	-	-	430	16	-	1922	1008	42	81	190	1423

Table XXVI - Beneficiaries under I.R.D.P

Sl. No.	Name of Blocks	Beneficiaries (under other than self - employment programme)				Beneficiaries under self employment programme				Women (Nos.)
		Scheduled caste (Nos.)	Scheduled tribe (Nos.)	Others (Nos.)	Total (Nos.)	Scheduled caste (Nos.)	Scheduled tribe (Nos.)	Others (Nos.)	Total (Nos.)	
1	2	3	4	5	6	7	8	9	10	11
1.	Adimaly Block	13	1	16	30	89	31	111	231	128
2.	Azhutha Block	1	1	29	31	114	15	88	217	75
3.	Devikulam Block	13	-	3	16	132	10	80	222	82
4.	Elamdesam Block	3	6	12	21	46	82	135	263	113
5.	Idukki Block	17	4	10	31	54	56	118	228	102
6.	Kattappana Block	14	3	21	38	106	12	110	228	109
7.	Nedumkandam Block	12	-	38	50	106	10	110	228	109
8.	Thodupuzha Block	6	1	29	36	34	9	188	231	99
	Block Total	79	16	158	253	680	225	944	1849	821
	District	79	16	158	253	680	225	944	1849	821

Table XXVII - Details of registered motor vehicles (1994)

Sl. No.	Name of Vehicles	No. of vehicles as on		No. of vehicles registered for the 1st time during the year		No. of vehicles transferred to the district during the year		No. of registration cancelled during the year		No. of vehicles transferred out from the district during the year		No. of vehicles as on	
		31.3.92	31.3.93	92-93	93-94	92-93	93-94	92-93	93-94	92-93	93-94	31.3.93	31.3.94
1	2	3	4	5	6	7	8	9	10	11	12	13	14
1.	Two Wheelers	3210	3597	340	569	257	387	-	-	210	238	3597	4315
2.	Auto Ricksha	1000	1130	63	74	142	109	-	-	75	46	1130	1267
3.	Three Wheelers	69	71	2	18	3	12	-	-	1	3	71	98
4.	Motor cab	2678	2852	42	106	132	108	-	-	-	63	2852	3003
5.	Jeep	1785	1938	76	172	77	158	-	-	-	76	1938	2192
6.	Ambulance	23	27	1	5	3	1	-	-	-	2	27	31
7.	Omni Bus & Others	141	210	66	51	15	14	-	-	12	10	210	265
8.	Motor Cab	7732	1746	20	13	12	32	-	-	18	46	1746	1745
9.	Light Tourist Vehicle	320	402	77	47	6	10	-	-	1	4	402	455
10.	Contract Carriage	91	100	6	6	3	3	-	-	-	3	100	106
11.	S/C Ordinary	395	446	38	22	13	18	-	-	-	7	446	479
12.	Private Service vehicle	16	17	1	6	-	1	-	-	-	2	17	22
13.	Goods Carriage	2178	2365	175	117	84	9	-	3	72	19	2365	2469
14.	Tractor	161	168	8	16	-	-	-	-	1	1	168	183
15.	Tiller	252	263	11	20	-	-	-	-	-	1	263	282
Total		14049	15332	926	1242	747	862	-	3	390	521	15332	16912

472

