




Government of Kerala



PANCHAYAT LEVEL STATISTICS

Alappuzha

1996



Department of Economics and Statistics

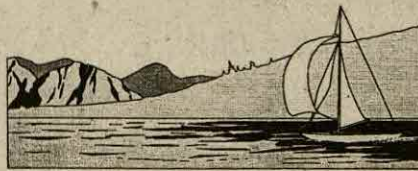


Government of Kerala

PANCHAYAT LEVEL STATISTICS

Alappuzha

1996



Department of Economics and Statistics



CONTENTS

Page No.

I.	Demographic particulars 1991	1
II.	Sex wise population 1991	7
III.	Workers and work participation rate 1991	12
IV.	Industrial classification of main workers 1991	18
V.	Projected population blocks/municipalities	29
VI.	Number and area of individual operational holdings 1990-91	30
VII.	Area under important crops 1989-92	31
VIII.	Live Stock population 1987	32
IX.	Industry 1995	38
X.	Large/medium/small scale industries 1995	43
XI.	Details of SSI Units 1995	48
XII.	Industry-wise classification of SSI Units 1995	53
XIII.	Detail of Hand loom Societies 1995	58
XIV.	Transport 1995	59
XV.	Communications 1995	60
XVI.	Telephone exchanges 1995	61
XVII.	Banks and co-operative Institutions 1991	64
XVIII.	Public distribution system - 1995	70
XIX.	School and Students 1995	71
XX.	Government medical institutions 1995	73
XXI.	Scheduled casté/Scheduled tribe Colonies 1994	75
XXII.	Income and expenditure 1991	76
XXIII.	Beneficiaries under IRDP and TRYSEM	81

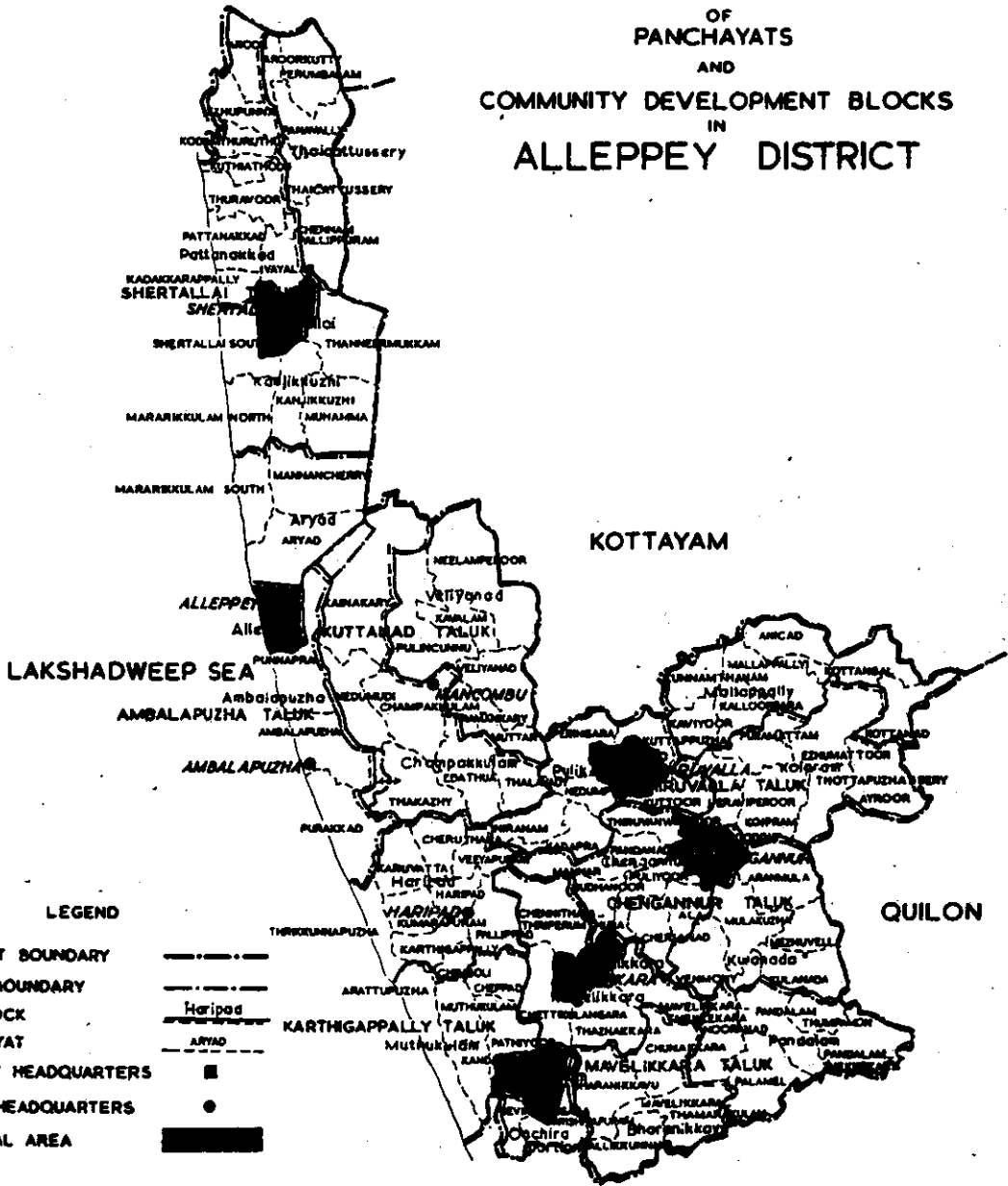


DISTRICT AT A GLANCE

Item Area	Unit Sq.Km	Year of reference	
		1991	1414
No. of Households	'000	1991	405
Population - Total	'000	1991	2001
Male	'000	1991	976
Female	'000	1991	1025
Taluks	No	1991	6
Blocks	No	1991	12
Panchayats	No	1991	71
Municipalities	No	1991	5
Density	Per Sq.Km	1991	1470.
Sex ratio	Per 1000 males	1991	1051
S.C.Population	'000	1991	190
S.T.Population	'000	1991	3
Effective Literacy			
Rate general	%	1991	93.9
Rate SC	%	1991	89.07
Rate ST	%	1991	74.48
Main workers	'000	1991	603
Marginal workers	'000	1991	80
Work Participation rate	%	1991	34.9
No. of Individual operational holdings	Lakhs	1990-91	4.0
Ration Shops	No		1246
Schools	No		740
Medical Institutions			
Allopathy	No		445
Ayurveda	No		67
Homeopathy	No		31

ERNAKULAM

NOTIONAL MAP
OF
PANCHAYATS
AND
COMMUNITY DEVELOPMENT BLOCKS
IN
ALLEPPEY DISTRICT



LAKSHADWEEP SEA

KOTTAYAM

QUILON

LEGEND

- DISTRICT BOUNDARY ————
- TALUK BOUNDARY ————
- C. D. BLOCK ————
- PANCHAYAT ————
- DISTRICT HEADQUARTERS ■
- TALUK HEADQUARTERS ●
- MUNICIPAL AREA ■

About the District

Formed on 17th August 1957, Alappuzha District originally carved out of Kottayam and Quilon District. The eastern portion of the original district was again engraved for forming Pathanamthitta District. Now the District is almost like a peninsula with Vembanad lake in the East and North and on the west side the Arabian costal belt. The District is smallest in geographical area (1361.25 Sq.KMs.) which is only 3.5% area of the State and highest in density (1451 per Sq.M,) as against State density 749 persons. In sex ratio the Alappuzha District ranks 5th with 1051 females for 1000 males. The literacy rate of the District are 96.79 for males and 91.12 for females and 93.87% to total as against 93.62%, 86.17% and 89.81% respectively to State.

Alappuzha district consists of six revenue taluks, viz, Cherthala, Ambalapuzha, Karthikapally, Mavelikara, Chengannur and Kuttanad, five Municipalities, 12 Rural Development Blocks and 71 Panchayats. Cherthala, Ambalapuzha and Karthikapally taluks are in the low land region on the cost of Arabian Sea, whereas Mavelikara and Chengannur taluks are in midland region. Major portion of Kuttanadu taluk is wet land area with lake and canals in low land area. Exception to State of Kerala, only in Kuttanadu 'Kayal' is converted as paddy field and paddy is cultivated below sea level by pumping water out from the field. Kuttanadu is known as the 'Rice bowl' of Kerala. Paddy is a seasonal crop in the District. Paddy cultivation is of conventional nature in Cherthala and Ambalapuzha, Karthikapally, Mavelikara and Chengannur taluks, whereas it is of commercial importance in Kuttanadu area. Coconut, Cashew are important perennial crops in the District.

The headquarters of Alappuzha District, the Alappuzha town is full of man made canals and bridges designed for promoting trade by water and road designed by Sri.Raja Kesavadas former Divan of Erstwhile princely State of Travancore. There was also a sea bridge in Alappuzha port for foreign trade. The city was known as 'Venice of East'. Trade flourished through Alappuzha port in the past. Coir and coir products, Coconut, Copra, Ginger, Pepper, Turmeric were the important items of trade through Alappuzha Port in the past. With the development of Cochin port and road transport the importance of Alappuzha port diminished. Recently government have taken action to rejuvenate Alappuzha port.

Coir and coir products manufacture is a cottage and factory industry in the costal taluks of Alappuzha District. Metal industry, cashew processing industry, rubber and wooden based industries are also in the District.

Fishing (sea and inland) is an important occupation of the District. Now prawn industry is gaining importance in the District due to the vast foreign market and thereby create more employment.

Cherthala `Karthiyayani temple, Alappuzha Mullakkal Raja Rajeswari temple, Sreekrishna temple Ambalapuzha, Mavelikara Sreekrishna temple, Chengannur Mahadevar temple and Mannarsala Nagaraja temples are important Hindu worship centres in the District. St.Andrews church Arathunkal, St.George Church Edathua are the important Christian worship places. There is a tradition that `Lord Ayyan' came to Cheerappanchira Kalari (Near Muhamma) for training in traditional fighting.

A small island known as `Pathiramanal' or the `mysterious send of midnight' is in the District. Another small island `Perumpalam' is also in the District. There is vast scope for tourist development, in these islands and Kuttanadu backwaters. Vigorous plans are initiated to clean and beautify the canals in Alappuzha city and to develop tourisms.

Other Importance of Alappuzha District

1. Railway Stations : Cherthala, Alappuzha and Kayamkulam.
2. KSRTC Bus stations : Cherthala, Alappuzha and Kayamkulam
3. Water Transport Touts : Alappuzha - Changanacherry
Alappuzha - Kottayam
4. Colleges (1) N.S.S, S.N & St.Michel Colleges in Cherthala
(2) S.D.College, St.Joseph's College in Alappuzha
(3) M.S.M College in Kayamkulam
(4) Bishop Moor College in Mavelikara
(5) T.K.M.M.College, Nangiarkulangara, Haripad
(6) Medical College, Alappuzha
5. Thanneermukkom bund and Thottappally spillway

There is a project to grow natural forest known as `Gandhi Smrithi Vanam' in Purakkad Panchayat area.

Table No. 1 - Demographic Particulars - 1991

A. Blocks

Sl. No.	Name of C.D Blocks/ Panchayat/Municipality	Grade	Area K.M ²	No. of wards (No)	No. of occupied residential houses	No. of Houses holds (No)	Total Population (Including Institutional and houseless population)		Density (popu. per KM ²)	Sex ratio (females per 1000 males)	Literacy Rate age group 0-6			
							Male	Female			Male	Female		
1	2	3	4	5	6	7	8	9	10	11	12	13	14	15
1	Thyccattusserry	-	86.38	47	18692	18710	47731	48589	96320	1115	1018	96.1	85.9	90.9
2	Pattanakad	-	107.75	82	37839	37893	93617	96428	190045	1764	1030	96.8	88.9	92.7
3	Kanjikkuzhy	-	110.13	56	30740	30748	72916	75212	148128	1345	1031	97.3	91.3	94.3
4	Aryad	-	60.46	37	23090	23120	54490	56271	110761	1832	1033	97.2	90.5	93.8
5	Ambalapuzha	-	68.63	39	22748	22825	58332	60733	119065	1735	1041	96.1	90.3	93.1
6	Champakulam	-	151.65	58	23976	24112	60440	62877	123317	813	1040	98.2	95.5	96.8
7	Veliyanad	-	117.24	50	17204	17339	44789	45178	89967	767	1009	98.8	96.7	97.7
8	Chengannur	-	128.10	85	36535	36861	82197	88478	170675	1332	1076	97.1	93.1	95.0
9	Harippad	-	112.04	80	33019	33155	78892	84458	163350	1458	1071	96.5	90.0	93.1
10	Muthukulam	-	90.77	70	32998	33123	77879	84407	162286	1788	1084	96.5	91.0	93.7
11	Mavelikara	-	87.79	48	27027	27178	60556	65906	128462	1441	1088	96.6	92.8	94.7
12	Bharanivavu	-	129.94	65	34699	34793	77981	83599	161580	1243	1072	94.9	90.4	92.5
	Block Total	-	1250.85	717	338567	339857	809820	852136	1661956	1329	1052	96.8	91.2	93.9
	Municipalities Total	-	110.39	136	64234	65364	166099	173215	339314	3074	1043	96.8	90.5	93.6
	District Total	-	1414.00	853	402801	405221	975919	1025351	2001270	1470	1051	96.8	91.1	93.9

Source : Census Reports 1991

Note: Total area of blocks and municipalities does not tally with that of the district because area of the former is given by Director, Survey and Land Records and that of the latter is supplied by surveyor General of India.

In the case of certain panchayats of small portions happened to be in adjacent district, details of such portions are also included in the respective panchayat with major portions.

B. Panchayat

Sl. No.	Name of C.D Blocks/ Panchayat/Municipality	Grade	Area K.M ²	No. of wards (No)	No. of occupied residential houses	No. of Houses holds (No)	Total Population (Including Institutional and houseless population)		Density (popu. per KM ²)	Sex ratio (females per 1000 males)	Literacy Rate age group 0-6			
							Male	Female			Male	Female	13	14
1	2	3	4	5	6	7	8	9	10	11	12	13	14	15
1	Arookkuty	II	11.10	8	2825	2828	7840	7853	15693	1414	1002	95.8	83.7	89.7
2	Chennam - Pallippuram	I	2553	11	5105	5105	12540	12851	25391	995	1025	95.1	85.9	90.4
3	Panavally	I	19.55	11	5073	5078	13091	13506	26597	1360	1032	96.1	84.4	90.1
4	Perumbalam	III	1638	8	1828	1833	4651	4701	9352	571	1011	97.5	88.8	93.1
5	Thyccattusserry	I	13.82	9	3861	3866	9609	9678	19287	1396	1007	96.8	88.5	92.6
	Thyccattusserry Block		86.38	47	18692	18710	47731	48589	96320	1115	1018	96.1	85.9	90.9
1	Kadakkarpally	I	8.94	9	3501	3502	8917	8917	17834	1995	1000	97.5	92.8	95.1
2	Vayalar	I	14.44	10	4653	4654	10933	11451	22384	1550	1047	98.0	90.7	94.2
3	Pattanakkad	Special	15.36	11	5852	5853	14349	14886	29235	1903	1037	96.8	89.9	93.2
4	Thuravoor	I	19.18	11	5214	5218	12549	13034	25583	1334	1039	96.5	90.2	93.3
5	Kuthiyathode	I	9.80	10	4250	4266	10658	10932	21590	2203	1026	95.8	86.9	91.2
6	Kodamthuruthu	Special	10.81	9	3648	3651	8935	9189	18124	1677	1028	97.5	90.2	93.8
7	Ezhupunna	Special	14.08	10	4499	4511	11115	11518	22633	1607	1036	96.2	85.2	90.6
8	Aroor	Speical	15.14	12	6222	6238	16161	16501	32662	2157	1021	96.4	86.6	91.4
	Pattanakkad Block		107.75	82	37839	37893	93617	96428	190045	1764	1030	96.8	88.9	92.7

I. B. Contd.....

Sl. No.	Name of Panchayat	Grade	Area K.M ²	No. of wards (No)	No. of occupied residential houses	No. of Houses holds (No)	Total Population (Including Institutional and houseless population)		Density (popu. per KM ²)	Sex ratio (females per 1000 males)	Literacy Rate age group 0-6			
							Male	Female			Male	Female	Total	
1	2	3	4	5	6	7	8	9	10	11	12	13	14	15
1	Mararikulam North	I	16.97	11	5542	5542	13326	13557	26883	1584	1017	97.0	91.6	94.3
2	Kanjikkuzhy	I	16.62	10	5541	5541	12534	12762	25296	1522	1018	98.3	91.7	94.9
3	Thanneermukkom	Special	31.44	13	8067	8071	18973	19964	38937	1238	1052	97.5	90.6	93.9
4	Muhamma	I	26.76	10	4740	4740	10755	11373	22128	827	1057	97.9	90.8	94.2
5	Cherthala South	I	18.34	12	6850	6854	17328	17556	34884	1902	1013	96.4	91.9	94.1
	Kanjikkuzhy Block		110.13	56	30740	30748	72916	75212	148128	1345	1031	97.3	91.3	94.3
1	Aryad	I	6.87	10	5036	5045	11811	12232	24043	3500	1036	97.4	91.9	94.6
2	Mannamcherry	Special	34.52	13	8573	8582	20256	21127	41383	1199	1043	97.4	88.0	92.6
3	Mararikulam South	I	19.07	14	9481	9493	22423	22912	45335	2377	1022	97.0	92.1	94.5
	Aryad Block		60.46	37	23090	23120	54490	56271	110761	1832	1033	97.2	90.5	93.8
1	Purakkad	I	23.19	11	5284	5287	13751	14161	27912	1204	1030	95.9	89.9	92.8
2	Ambalapuzha	Special	24.17	14	8460	8502	22176	22927	45103	1866	1034	95.8	89.2	92.4
3	Punnapra	I	21.27	14	9004	9036	22405	23645	46050	2165	1055	96.5	91.5	93.9
	Ambalapuzha Block		68.63	39	22748	22825	58332	60733	119065	1735	1041	96.1	90.3	93.1
1	Thalavady	I	15.76	10	4465	4540	10760	11406	22166	1406	1060	97.6	94.5	96.0
2	Edathwa	Special	22.29	10	4169	4183	10708	11007	21715	974	1028	98.3	96.0	97.1
3	Thakazhy	II	28.01	9	3776	3797	9216	9920	19136	683	1076	97.8	93.2	95.4
4	Nedumudy	I	25.98	10	4235	4243	10706	11065	21771	838	1034	98.6	96.4	97.5
5	Champakulam	I	22.97	9	3295	3299	8556	8813	17369	756	1030	98.1	96.2	97.1
6	Kainakary	I	36.64	10	4036	4050	10494	10666	21160	578	1046	98.8	96.5	97.6
	Champakulam Block		151.65	58	23976	24112	60440	62877	123317	813	1040	98.2	95.5	96.8

I. B. Contd.....

Sl. No.	Name of Panchayat	Grade	Area K.M ²	No. of wards (No)	No. of occupied residential houses	No. of Houses holds (No)	Total Population (Including Institutional and houseless population)		Density (popu. per KM ²)	Sex ratio (females)	Literacy Rate age group 0-6			
							Male	Female			Male	Female		
1	2	3	4	5	6	7	8	9	10	11	12	13	14	15
1	Muttar	II	10.48	8	2007	2018	5134	5266	10400	992	1026	98.9	97.0	97.9
2	Veliyanad	II	19.41	8	2593	2598	6710	6816	13526	697	1016	99.1	96.9	98.0
3	Neelampoor	II	22.22	8	2656	2681	7044	6877	13921	627	976	98.4	95.9	97.2
4	Kavalam	I	17.43	8	2800	2834	7227	7200	14427	828	996	98.9	97.1	98.0
5	Pulincunnu	Special	31.53	10	4492	4529	11645	12022	23667	751	1032	98.7	96.6	97.7
6	Ramankary	II	16.17	8	2656	2679	7029	6997	14026	867	995	98.6	96.5	97.6
	Velianadu Block		117.24	50	17204	17339	44789	45178	89967	767	1009	98.8	96.7	97.7
1	Mulakkuzha	I	22.67	11	5961	6017	12814	14160	26974	1191	1105	96.5	91.1	93.6
2	Venmony	I	18.01	10	4471	4490	9662	10664	20326	1129	1104	96.1	92.1	94.0
3	Cheriyannad	Special	14.15	10	4442	4449	9975	10892	20867	1475	1092	96.3	91.7	93.9
4	Ala	II	10.44	8	2868	2884	6283	6804	13087	1254	1083	98.4	95.8	97.0
5	Pullyoor	I	11.92	9	3418	3452	7775	8236	16011	1343	1059	97.4	94.4	95.8
6	Budhanoor	I	12.92	9	3784	3813	8418	9051	17469	1352	1075	96.6	93.0	94.7
7	Mannar	Special	17.55	11	5823	5888	13725	14514	28239	1609	1057	97.4	92.4	94.8
8	Pandanad	I	10.39	8	2577	2594	5837	6202	12039	1159	1063	98.7	96.7	97.6
9	Thiruvandoor	I	10.05	9	3191	3274	7708	7955	15663	1559	1032	97.2	94.2	95.7
	Chengannur Block		128.10	85	36535	36861	82197	88478	170675	1332	1076	97.1	93.1	95.0

I. B. Contd.....

Sl. No.	Name of Panchayat	Grade	Area K.M ²	No. of wards (No)	No. of occupied residential houses	No. of Houses holds	Total Population (Including Institutional and houseless population)		Density (popu. per KM ²)	Sex ratio (females per 1000 males)	Literacy Rate age group 0-6			
							Male	Female			Male	Female	Total	
1	2	3	4	5	6	7	8	9	10	11	12	13	14	15
1	Chingoli	I	7.24	8	2994	2998	6807	7416	14223	1965	1089	97.1	91.1	94.0
2	Karthigappally	I	8.73	9	3643	3648	8714	9378	18092	2072	1076	96.2	88.0	91.9
3	Thrikkanapuzha	II	12.63	10	4807	4820	12790	13059	258480	2063	1021	94.6	83.4	88.9
4	Kumarapuram	I	11.10	9	4143	4152	9707	10643	20344	1833	1097	96.4	88.8	92.4
5	Karuvatta	I	17.68	10	4390	4398	10128	10874	21002	1188	1074	96.1	89.3	92.6
6	Harippad	Special	9.56	8	3053	3070	7295	7683	14978	1567	1053	97.9	94.1	96.0
7	Pallippad	I	16.93	10	4842	4897	112266	12340	23606	1394	1095	97.2	93.3	95.2
8	Cheruthana	II	14.25	8	2589	2594	6200	6611	12811	899	1066	96.8	92.6	94.6
9	Veeyapuram	I	14.02	8	2558	2578	5991	6454	12445	888	1077	98.1	93.8	95.8
	Harippad Block		112.04	80	33019	33155	78892	84458	163350	1458	1071	96.5	90.0	93.1
1	Pathiyoor	I	16.27	11	6269	6282	14639	15642	30281	1861	1069	96.7	91.1	93.8
2	Kandalloor	I	9.74	9	4060	4063	9010	10184	19194	1971	1130	97.1	91.3	94.0
3	Cheppad	I	12.67	9	3964	3995	8914	9956	18870	1489	1117	97.5	93.3	95.2
4	Muthukulam	I	11.58	10	4298	4302	9177	10756	19933	1721	1172	97.7	92.6	94.9
5	Arattupuzha	I	22.80	11	5512	5546	14695	14926	29621	1299	1016	95.3	88.1	91.7
6	Krishnapuram	I	10.64	10	4734	4771	11778	12464	24242	2278	1058	95.7	89.6	92.5
7	Devi Kulangara	I	7.07	10	4161	4184	9666	10479	20145	2849	1084	97.3	92.5	94.8
	Muthukulam Block		90.77	70	32998	33123	77879	84407	162286	1788	1084	96.6	91.0	93.7

I. B. Contd.....

Sl. No.	Name of Panchayat	Grade	Area K.M ²	No. of wards (No)	No. of occupied residential houses	No. of Houses holds (No)	Total Population (Including Institutional and houseless population)		Density (popu. per KM ²)	Sex ratio (females)	Literacy Rate age group 0-6			
							Male	Female			Male	Female		
1	2	3	4	5	6	7	8	9	10	11	12	13	14	15
1	Mavelikara-Thekkekkara	I	19.82	12	6462	6480	14191	15633	29824	1505	1102	96.6	92.5	94.4
2	Chettikulangara	Special	20.45	12	7219	7237	16326	17617	33943	1660	1079	96.6	92.0	94.2
3	Chennithala-Thriperumthura	I	22.26	11	5769	5854	13259	14310	27569	1238	1079	96.7	92.8	94.7
4	Thazhakkara	Special	25.26	13	7577	7607	16780	18346	35126	1391	1093	97.1	93.8	95.4
	Mavelikara Block		87.79	48	27027	27178	60556	65906	126462	1441	1088	96.8	92.8	94.7
1	Nooranad	Special	21.29	10	5348	5381	11707	12748	24455	1149	1089	96.4	90.9	93.5
2	Vallikunnam	I	21.37	11	5885	5887	13261	14222	27483	1286	1072	96.0	89.4	92.6
3	Bharanicavu	Special	23.47	13	7158	7177	16592	17980	34572	1473	1084	98.1	94.9	96.4
4	Thamarakulam	Special	20.89	10	5234	5244	12047	12423	24470	1171	1031	86.7	86.4	86.5
5	Chunakara	I	17.32	10	4577	4598	10113	11016	21129	1220	1099	95.8	90.2	92.9
6	Palamel	Special	25.60	11	6497	6506	14261	15210	29471	1151	1067	95.1	88.8	91.8
	Bharanikkavu Block		129.94	65	34699	34793	77981	83599	161580	1243	1072	94.9	90.4	92.5

I. C. Municipalities

Sl. No.	Name of Municipality	Grade	Area K.M ²	No. of wards (No)	No. of occupied residential houses	No. of Houses holds (No)	Total Population (Including Institutional and houseless population)		Density (popu. per KM ²)	Sex ratio (females)	Literacy Rate age group 0-6			
							Male	Female			Male	Female		
1	2	3	4	5	6	7	8	9	10	11	12	13	14	15
1	Cherthala		16.18	28	8604	8618	21156	22170	43326	2676	1048	98.4	89.7	94.0
2	Alappuzha		46.77	36	32203	33016	85699	88967	174666	3735	1038	96.4	90.2	93.2
3	Chengannur		13.00	20	5423	5506	12549	13323	25872	1990	1062	98.2	94.9	96.5
4	Kayamkulam		21.79	32	12081	12128	33106	34045	67151	3082	1028	95.6	88.0	91.7
5	Mavelikara		12.65	20	5923	6096	13589	14710	28299	2237	1082	97.9	95.6	96.7
	Municipalities Total		110.39	136	64234	65364	166099	173215	339314	3074	1043	96.8	90.5	93.6

Table No. II - Sex - Wise Population - 1991

A. Blocks

Sl. No.	Name of C.D Block	Males						Females						Total														
		3		4		5		6		7		8		9		10		11		12		13		14				
		SC	ST	SC	ST	Others	Total	SC	ST	Others	Total	SC	ST	Others	Total	SC	ST	Others	Total	SC	ST	Others	Total	SC	ST	Others	Total	
1	2	3	4	5	6	7	8	9	10	11	12	13	14															
1.	Thyccathusserry	5185	131	42415	47731	5274	131	43184	48589	10459	262	85599	96320															
2.	Patanakad	10746	194	82677	93617	11095	192	85141	96428	21841	386	167818	190045															
3.	Karjikkuzhy	3630	334	68952	72916	3746	335	71131	75212	7376	669	140083	148128															
4.	Aryad	2501	98	51891	54490	2639	106	53526	56271	5140	204	105417	110761															
5.	Ambalapuzha	2805	79	55448	58332	2850	95	57788	60733	5655	174	113236	119065															
6.	Champakulam	5493	12	54935	60440	5598	16	57263	62877	11091	28	112198	123317															
7.	Veliyanad	3391	12	41386	44789	3409	5	41764	45178	6800	17	83150	89967															
8.	Chengannur	14164	42	67991	82197	14626	46	73806	88478	28790	88	141797	170675															
9.	Harippad	7292	84	71516	78892	7511	81	76866	84458	14803	165	148382	163350															
10.	Muthukulam	7385	106	70388	77879	7626	106	76675	84407	15011	212	147063	162286															
11.	Malveikara	10131	47	50378	60556	10426	47	55433	65906	20557	94	105811	126462															
12.	Bharanicaavu	13051	41	64889	77981	13224	32	70343	83599	26275	73	135232	161580															
	Block Total	85774	1180	722866	809820	88024	1192	762920	852136	173798	2372	1485786	1661956															
	Municipalities Total	8143	227	157729	166099	8393	202	164620	173215	16536	429	322349	339314															
	District Total	93917	1407	880595	975919	96417	1394	927540	1025351	190334	2801	1808135	2001270															

II. B. Contd...

Sl. No.	Name of panchayats	Males						Females						Total				
		SC		ST		Others		SC		ST		Others		Total	SC	ST	Others	Total
		3	4	5	6	7	8	9	10	11	12	13						
1	Aryad	377	25	11409	11811	417	33	11782	12232	794	58	23191	24043	794	58	23191	24043	
2.	Mannamcherry	1373	15	18868	20256	1381	24	19722	21127	2754	39	38590	41383	2754	39	38590	41383	
3.	Mararikulam	751	58	21614	22423	841	49	22022	22912	1592	107	43636	45335	1592	107	43636	45335	
	Aryad Block	2501	98	51891	54490	2639	106	53526	56271	5140	204	105417	110761	5140	204	105417	110761	
1.	Purakkad	861	20	12870	13751	836	29	13296	14161	1697	49	26166	27912	1697	49	26166	27912	
2.	Ambalapuzha	1057	12	21107	22176	1138	11	21778	22927	2195	23	42885	45103	2195	23	42885	45103	
3.	Punnepra	887	47	21471	22405	876	55	22714	23645	1763	102	44185	46050	1763	102	44185	46050	
	Ambalapuzha Block	2805	79	55448	58332	2850	95	57788	60733	5655	174	113236	119065	5655	174	113236	119065	
1.	Thalavady	942	7	9811	10760	924	8	10474	11406	1866	15	20285	22166	1866	15	20285	22166	
2.	Edathwa	921	--	9787	10708	958	--	10049	11007	1879	--	19836	21715	1879	--	19836	21715	
3.	Thakazhy	1242	1	7973	9216	1314	2	8604	9920	2556	3	16577	19136	2556	3	16577	19136	
4.	Nedumudy	967	2	9737	10706	963	3	10099	11065	1930	5	19836	21771	1930	5	19836	21771	
5.	Champakulam	624	--	7932	8556	623	--	8190	8813	1247	--	16122	17369	1247	--	16122	17369	
6.	Kainakary	797	2	9695	10494	816	3	9847	10666	1613	5	19542	21160	1613	5	19542	21160	
	Champakulam Block	5493	12	54935	60440	5598	16	57263	62877	11091	28	112198	123317	11091	28	112198	123317	
1.	Muttar	453	--	4681	5134	448	--	4818	5266	901	--	9499	10400	901	--	9499	10400	
2.	Veliyanad	573	--	6137	6710	566	--	6250	6816	1139	--	12387	13526	1139	--	12387	13526	
3.	Neelamperoor	536	--	6508	7044	517	--	6360	6877	1053	--	12868	13921	1053	--	12868	13921	
4.	Kavalam	514	4	6709	7227	537	1	6662	7200	1051	5	13371	14427	1051	5	13371	14427	
5.	Pulincunnu	445	8	11192	11645	451	4	11567	12022	896	12	22759	23667	896	12	22759	23667	
6.	Ramankary	870	--	6159	7029	890	--	6107	6997	1760	--	12266	14026	1760	--	12266	14026	
	Veliyanadu Block	3391	12	41386	44789	3409	5	41764	45178	6800	17	83150	89967	6800	17	83150	89967	

II. B. Contd...

Sl. No.	Name of Panchayats	Males						Females						Total					
		SC		ST		Others		SC		ST		Others		SC		ST		Others	
		3	4	5	6	7	8	9	10	11	12	13	14	15	16	17	18	19	20
1	2	3	4	5	6	7	8	9	10	11	12	13	14						
1.	Mulakkuzha	2917	-	9897	12814	3034	-	11126	14160	5951	-	21023	26974						
2.	Venmony	1827	-	7835	9662	1889	-	8775	10664	3716	-	16610	20326						
3.	Cheriyamad	1572	1	8402	9975	1598	-	9294	10892	3170	1	17696	20867						
4.	Ala	1410	-	4873	6283	1501	1	5302	6804	2911	1	10175	13087						
5.	Puliyoor	1378	14	6383	7775	1400	14	6822	8236	2778	28	13205	16011						
6.	Budhanoor	1731	2	6685	8418	1794	2	7255	9051	3525	4	13940	17649						
7.	Mannar	1747	22	11956	13725	1800	25	12689	14514	3547	47	24645	28239						
8.	Pandanad	874	-	4963	5837	874	-	5328	6202	1748	-	10291	12039						
9.	Thiruvandoor	708	3	6997	7708	736	4	7215	7955	1444	7	14212	15663						
	Chengannur Block	14164	42	67991	82197	14626	46	73806	88478	28790	88	141797	170675						
1.	Chingoli	650	8	6149	6807	729	3	6684	7416	1379	11	12833	14223						
2.	Karthikapally	585	5	8124	8714	666	4	8708	9378	1251	9	16832	18092						
3.	Thrikkunnapuzha	537	-	12253	12790	577	3	12479	13059	1114	3	24732	25849						
4.	Kumarapuram	411	57	9233	9701	465	61	10117	10643	876	118	19350	20344						
5.	Karuvatta	802	4	9322	101228	767	3	10104	10874	1569	7	19426	21002						
6.	Harippad	492	-	6803	7295	499	-	7184	7693	991	-	13987	14978						
7.	Pallippad	1863	3	9400	11266	1812	4	10524	12340	3675	7	19924	23606						
8.	Cheruthana	1117	7	5076	6200	1086	3	5522	6611	2203	10	10598	12811						
9.	Veeyapuram	835	-	5156	5991	910	-	5544	6454	1745	-	10700	12445						
	Harippad Block	7292	84	71516	78892	7511	81	76866	84458	14803	165	148382	163350						

II. B. Contd...

Sl. No.	Name of Panchayats	Males						Females						Total					
		SC		ST		Others		SC		ST		Others		SC		ST		Others	
		3	4	5	6	7	8	9	10	11	12	13	14	15	16	17	18	19	20
1	Pathiyoor	1463	57	13119	14639	1486	64	14092	15642	2949	121	27211	30281						
2	Kandalloor	608	14	8388	9010	696	11	9477	10184	1304	25	17865	19194						
3	Cheppad	1302	7	7605	8914	1382	9	8565	9956	2684	16	16170	18870						
4	Muthukulam	953	10	8214	9177	1033	6	9717	10756	1986	16	17931	19933						
5	Arattupuzha	615	-	14080	14695	644	-	14282	14926	1259	-	28362	29621						
6	Krishnapuram	1311	12	10455	11778	1257	12	11195	12464	2568	24	21650	24242						
7	Devikulangara	1133	6	8527	9666	1128	4	9347	10479	2261	10	17874	20145						
	Muthukulam Block	7385	106	70388	77879	7626	106	76675	84407	15011	212	147063	162286						
1.	Mavelikkara - Thekkekkara	2638	7	11546	14191	2728	1	12904	15633	5366	8	24450	29824						
2.	Chettikulangara	2729	38	13559	16326	2744	45	14828	17617	5473	83	28387	33943						
3.	Chennithala	1863	1	11397	13259	1973	1	12336	14310	3834	2	23733	27569						
4.	Thazhakkara	2903	1	13876	16780	2981	-	15365	18346	5884	1	29241	35126						
	Mavelikkara Block	10131	47	50378	60556	10426	47	55433	65906	20557	94	105811	126462						
1.	Nooranad	2203	-	9504	11707	2214	-	10534	12748	4417	-	20038	24455						
2.	Vallikunnam	1867	-	11394	13261	1926	-	12296	14222	3793	-	23690	27483						
3.	Bharanicavu	2724	-	13868	16592	2775	1	15204	17980	5499	1	29072	34572						
4.	Max. Thamarakulam	2235	37	9775	12047	2153	29	10241	12423	4388	66	20016	24470						
5.	Chunakara	1609	4	8500	10113	1656	2	9358	11016	3265	6	17858	21129						
	Palamel	2413	-	11848	14261	2500	-	12710	15210	4913	-	24558	29471						
6.	Bharanicavu Block	13051	41	64889	77981	13224	32	70343	83599	26275	73	135232	161580						

C. Municipalities

Sl. No.	Name of Municipalities	Males				Females				Total			
		SC	ST	Others	Total	SC	ST	Others	Total	SC	ST	Others	Total
1	2	3	4	5	6	7	8	9	10	11	12	13	14
1.	Cherthala	755	32	20369	21156	771	22	21377	22170	1526	54	41746	43326
2.	Alappuzha	1964	142	83593	85699	2014	139	86814	88967	3978	281	170407	174666
3.	Chengannur	1321	2	11226	12549	1369	3	11951	13323	2690	5	23177	25872
4.	Kayamkulam	2210	45	30851	33106	2281	30	31734	34045	4491	75	62585	67151
5.	Mavelikkara	1893	6	11690	13589	1958	8	12744	14710	3851	14	24434	28299
	Total	8143	227	157729	166099	8393	202	164620	173215	16536	429	322349	339314

Table No. III - Workers and Work Participation Rate 1991

A. Blocks

Sl. No.	Name of C.D Block Panchayat/Municipality	Main Workers				Marginal Workers				Total Workers				Work Participation Rate			
		Male	Female	Total	Male	Female	Total	Male	Female	Total	Male	Female	Total	Male	Female	Total	
1	2	3	4	5	6	7	8	9	10	11	12	13	14				
1	Tyccattusserry	21310	11359	32669	2724	3497	6221	24034	14856	38890	50.4	30.6	40.4				
2	Pattanakkad	42617	24782	67399	4993	8209	13202	47610	32991	80601	50.9	34.2	42.4				
3	Kanjikuzhy	33704	24070	57774	2580	6795	9375	36284	30865	67149	49.8	41.0	45.3				
4	Aryad	24368	12698	37066	1926	4805	6731	26294	17503	43797	48.3	31.1	39.5				
5	Ambalapuzha	24510	10833	35343	2548	3336	5884	27058	14169	41227	46.4	23.3	34.6				
6	Champakulam	26670	13818	40488	1490	1770	3260	28160	15588	43748	46.6	24.8	35.5				
7	Veliyanad	20367	9870	30237	1618	2098	3716	21985	11968	33953	49.1	26.5	37.7				
8	Chengannur	35661	9278	44939	1771	2309	4080	37432	11587	49019	45.5	13.1	28.7				
9	Harippad	32150	13744	45894	3410	3095	6505	35560	16839	52399	45.1	19.9	32.1				
10	Muthukulam	31838	10714	42552	1713	1862	3575	33551	12576	46127	43.1	14.9	28.4				
11	Mavelikkara	23970	6773	30743	2807	2608	5415	26777	9381	36158	44.2	14.2	28.6				
12	Bharanivavu	34792	9206	43998	2225	2805	5030	37017	12011	49028	47.5	14.4	30.2				
	Block Total	351957	157145	509102	29805	43189	72944	381762	200334	582096	47.1	23.5	35.0				
	Municipality total	71928	21586	93514	3360	3243	6603	75288	24829	100117	45.3	14.3	29.5				
	District total	423885	178731	602616	33165	46432	79597	457050	225163	682213	46.8	22.0	34.9				

B. Panchayats

Sl. No.	Name of Panchayat	Main Workers			Marginal Workers			Total Workers			Work Participation Rate		
		Male	Female	Total	Male	Female	Total	Male	Female	Total	Male	Female	Total
1	2	3	4	5	6	7	8	9	10	11	12	13	14
1	Arokkutty	3126	1113	4239	619	500	1119	3745	1613	5358	47.8	20.5	34.1
2	Chennam - Palippuram	5793	3692	9485	743	1029	1772	6536	4721	11257	52.1	36.7	44.3
3	Panavally	5856	3301	9157	729	1096	1825	6585	4397	10982	50.3	33.6	41.3
4	Perumbalam	2257	813	3070	161	259	420	2418	1072	3490	52.0	38.8	37.3
5	Thyccattusserry	4278	2440	6718	472	613	1085	4750	3053	7803	49.4	31.6	40.5
	Thyccattusserry Block	21310	11359	32669	2724	3497	6221	24034	14856	38890	50.4	30.6	40.4
1	Kadakkappally	4201	2781	6982	451	1219	1670	4652	4000	8652	52.2	44.9	48.5
2	Vayalar	5173	4146	9319	366	591	957	5539	4737	10276	50.7	41.4	45.9
3	Pattanakkad	6966	4652	11618	759	1577	2336	7725	6229	13954	53.8	41.8	47.7
4	Thuravoor	6119	3991	10110	444	1123	1567	6563	5114	13954	52.3	39.2	45.6
5	Kuttyathode	5095	2502	7597	436	855	1291	5531	3357	11677	51.9	41.8	41.2
6	Kodamthuruthu	3565	1928	5493	797	924	1721	4362	2852	7214	48.8	31.0	39.8
7	Ezhupunna	4908	2561	7469	672	831	1503	5580	3392	8972	50.2	29.5	39.6
8	Aroor	6590	2221	8811	1068	1089	2157	7658	3310	10968	47.4	20.1	33.6
	Pattanakkad Block	42617	24782	67399	4993	8209	13202	47610	32991	80601	50.9	34.2	42.4
1	Mararikulam North	6133	4668	10801	481	1573	2054	6614	6241	12855	49.6	46.0	47.8
2	Kanjikkuzhy	6210	4132	10342	294	1364	1658	6504	5496	12000	51.2	43.1	47.4
3	Thanneermukkom	8308	5769	14077	847	1625	2472	9155	7394	16549	48.3	37.0	42.5
4	Muhaima	5053	3466	8519	263	768	1031	5316	4234	9550	49.4	37.2	43.2
5	Cherthala South	8000	6035	14035	695	1465	2160	8695	7500	16195	50.2	42.7	46.4
	Kanjikkuzhy Block	33704	24070	57774	2580	6795	9375	36284	30865	67149	49.8	41.0	45.3

III. B. Contd...

Sl. No.	Name of Panchayat	Main Workers			Marginal Workers			Total Workers			Work Participation Rate			
		Male		Female	Male		Female	Male		Female	Male		Female	Total
		3	4	5	6	7	8	9	10	11	12	13	14	
1	Arayad	5394	2594	7988	376	640	1016	5770	3234	9004	48.9	26.4	37.5	
2	Mannamcherry	8817	5373	14190	753	1889	2642	9570	7262	16832	47.3	34.4	40.7	
3	Mararikulam South	10157	4731	14888	797	2276	3073	10954	7007	17961	48.9	30.6	39.6	
	Aryad Block	24368	12698	37066	1926	4805	6731	26294	17503	43797	48.3	31.1	39.5	
1	Purakkad	5053	1676	6729	1380	1286	2666	6433	2962	9395	46.8	20.9	33.7	
2	Ambalapuzha	9583	3832	13415	736	1043	1779	10319	4875	15194	46.5	21.3	33.7	
3	Punnepra	9874	5325	15199	432	1007	1439	10306	6332	16638	46.0	26.8	36.1	
	Ambalapuzha Block	24510	10833	35343	2548	3336	5884	27058	14169	41227	46.4	23.3	34.6	
1	Thalavady	4203	1624	5827	369	534	903	4572	2158	6730	42.5	18.9	30.4	
2	Edathwa	4562	1981	6543	356	444	800	4918	2425	7343	45.9	22.0	33.8	
3	Thakazhy	4139	2373	6512	190	184	374	4329	2557	6886	47.0	25.8	36.0	
4	Nedumudy	4965	2656	7621	218	247	465	5183	2903	8286	48.4	26.2	37.1	
5	Champakulam	3870	2005	5875	136	154	290	4006	2159	6165	46.8	24.5	35.5	
6	Kainakary	4931	3179	8110	221	207	428	5152	3386	8538	49.1	31.8	40.4	
	Champakulam Block	26670	13818	40488	1490	1770	3260	28160	15588	43748	46.6	24.8	35.5	

III. B. Contd...

Sl. No.	Name of Panchayat	Main Workers			Marginal Workers			Total Workers			Work Participation Rate		
		3	4	5	6	7	8	9	10	11	12	13	14
1	Muttar	2242	1046	3288	229	300	529	2471	1346	3817	48.1	25.6	36.7
2	Vellyanad	3190	1645	4835	234	386	620	3424	2031	5455	51.0	29.8	40.3
3	Neelampetoor	3468	1487	4955	221	374	595	3689	1861	5550	52.4	27.1	39.9
4	Kavalam	3440	1956	5396	122	204	326	3562	2160	5722	49.3	30.0	39.7
5	Pulincunnu	5170	2543	7713	394	335	729	5564	2878	8442	47.8	23.9	35.7
6	Ramankary	2857	1193	4050	418	499	917	3275	1692	4967	46.6	24.2	35.4
	Vellyanad Block	20367	9870	30237	1618	2098	3716	21985	11968	33953	49.1	26.5	37.7
1	Mulakkuzha	5382	1262	6644	347	359	706	5729	1621	7350	44.7	11.5	28.3
2	Vernmony	4254	1204	5458	82	122	204	4336	1326	5662	44.9	12.4	27.9
3	Cheriyannad	4371	981	5352	176	182	358	4547	1163	5710	45.6	10.7	27.4
4	Ala	2506	588	3094	296	384	680	2802	972	3774	44.6	14.3	28.8
5	Pullyoor	3262	782	4044	124	87	211	3386	869	4255	43.6	10.6	26.6
6	Budhanoor	3905	1251	5156	154	463	617	4059	1714	5773	48.2	18.9	33.1
7	Mannar	5936	1704	7640	393	549	942	6329	2253	8582	46.1	15.5	30.4
8	Pandanad	2424	765	325999	68	24	92	2562	789	3351	43.9	12.7	27.8
9	Thiruvandoor	3551	741	4292	131	139	270	3682	880	4562	47.8	11.1	29.1
	Chengannur Block	35561	9278	44939	1771	2309	4060	37432	11587	49019	45.5	13.1	28.7

III. B. Contd...

Sl. No.	Name of C.D Block Panchayat/Municipality	Main Workers			Marginal Workers			Total Workers			Work Participation Rate			
		Male		Female	Male		Female	Male		Female	Male		Female	Total
		3	4	5	6	7	8	9	10	11	12	13	14	
1	Chingoli	2686	888	3574	227	246	473	2913	1134	4047	42.8	15.3	28.5	
2	Karthigappally	3612	1649	5261	419	399	818	4031	2048	6079	46.3	21.8	33.6	
3	Thrikkunnapuzha	4818	2507	7325	867	450	1317	5685	2957	8642	44.5	22.6	33.4	
4	Kumarapuram	4180	2188	6368	233	326	559	4413	2514	6927	45.5	23.6	34.1	
5	Karuvattla	3945	1809	5754	651	736	1387	4596	2545	7141	45.4	23.4	34.0	
6	Harippad	2908	825	3733	101	134	235	3009	959	3968	41.3	12.5	26.5	
7	Pallippad	4706	1639	6345	385	379	764	5091	2018	7109	45.2	16.4	30.1	
8	Cheruthana	2795	1336	4131	49	73	122	2844	1409	4253	45.9	21.3	33.2	
9	Veeyapuram	2500	903	3403	478	352	830	2978	1255	4233	49.7	19.5	34.0	
	Harippad Block	32150	13744	45894	3410	3095	6505	35560	16839	52399	45.1	19.9	32.1	
1	Pathiyoor	5777	1798	7575	447	474	921	6224	2272	8496	42.5	14.5	28.1	
2	Kandallor	3441	1469	4910	117	62	179	3558	1531	5089	39.5	15.0	26.5	
3	Cheppad	3701	1317	5018	270	458	728	3971	1775	5746	44.6	17.8	30.5	
4	Mutukulam	3616	1198	4814	142	142	284	3758	1340	5098	41.0	12.5	25.6	
5	Aratupuzha	6291	2168	8459	174	239	413	6465	2407	8872	43.9	16.1	29.9	
6	Krishnapuram	5040	1119	6159	388	371	759	5428	1490	6918	46.1	12.0	28.5	
7	Devikulangara	3972	1645	5617	175	116	291	4147	1761	5908	42.9	16.8	29.3	
	Muthukulam Block	31838	10714	42552	1713	1862	3575	33551	12576	46127	43.1	14.9	28.4	

III. B. Contd...

Sl. No.	Name of Panchayat	Main Workers			Marginal Workers			Total Workers			Work Participation Rate		
		Male	Female	Total	Male	Female	Total	Male	Female	Total	Male	Female	Total
1	2	3	4	5	6	7	8	9	10	11	12	13	14
1	Mavelikara Thekkekkara	5539	1441	6980	855	479	1334	6394	1920	8314	45.1	12.3	27.9
2	Chettikulangara	6385	1738	8123	727	823	1550	7112	2561	9273	43.6	14.5	28.5
3	Chennithala	4825	1441	6266	795	958	1753	5620	2399	8019	42.4	16.8	29.1
4	Thazhakkara	7221	2153	9374	430	348	778	7651	2501	10152	45.6	13.6	28.9
	Mavelikara Block	23970	6773	30743	2807	2608	5415	26777	9381	36158	44.2	14.2	28.6
1	Nooranad	5788	1497	7285	195	633	828	5983	2130	8113	51.1	16.7	33.2
2	Vallikunnam	5874	1637	7511	453	345	798	6327	1982	8309	47.7	13.9	30.2
3	Bharanicavu	6937	2063	9000	168	325	493	7105	2388	9493	42.8	13.3	27.5
4	Thamarakulam	5250	1219	6469	683	696	1379	5933	1915	7848	49.3	15.4	32.1
5	Chunakara	4373	1300	5673	264	398	662	4637	1698	6335	45.9	15.4	30.0
6	Palamel	6570	1490	8060	462	408	870	7032	1898	8930	49.3	12.5	30.3
	Bharanicavu Block	34792	9206	43998	2225	2805	5030	37017	12011	49028	47.5	14.4	30.2

C. Municipalities

Sl. No.	Name of Municipality	Main Workers			Marginal Workers			Total Workers			Work Participation Rate		
		Male	Female	Total	Male	Female	Total	Male	Female	Total	Male	Female	Total
1	2	3	4	5	6	7	8	9	10	11	12	13	14
1	Cherthala	9788	4947	14735	691	700	1391	10479	5647	16126	49.5	25.5	37.2
2	Alappuzha	37878	10690	48568	1593	1629	3222	39471	12319	51790	46.1	14.2	29.7
3	Chengannur	5175	1285	6460	166	276	442	5341	1561	6902	42.6	11.7	26.7
4	Kayamkulam	13733	3224	16957	640	400	1040	14373	3624	17997	43.4	10.6	26.8
5	Mavelikara	5354	1440	6794	270	238	508	5624	1678	7302	41.4	11.4	25.8
	Municipality Total	71928	21586	93514	3360	3243	6603	75288	24829	100117	45.3	14.3	29.5

Table No. IV - Industrial classification of Main Workers - 1991

A. Blocks

Sl. No.	Name of C.D Block/ Municipality	Cultivators						Agri.Labourers						L.F.P						Mining and Quarrying						M.P.S.H						M.P.S.O.H					
		3		4		5		6		7		8		9		10		11		12		13		14		15		16		17		18		19		20	
		Male	Female	Male	Female	Male	Female	Male	Female	Male	Female	Male	Female	Male	Female	Male	Female	Male	Female	Male	Female	Male	Female	Male	Female	Male	Female	Male	Female	Male	Female	Male	Female	Male	Female		
1.	Thyccattuserry	1413	245	1658	2661	1609	4270	3321	247	3568	396	153	549	466	2250	2716	2681	4633	7314																		
2.	Patanakad	1868	240	2108	4825	1839	6664	7830	857	8687	159	71	230	1486	10821	12307	7014	6701	13715																		
3.	Kanjikkuzhy	1648	309	1957	3374	1525	4899	6510	136	6646	406	23	429	2441	15332	17773	5878	3269	9147																		
4.	Aryad	817	188	1005	2874	1871	4745	4355	78	4433	101	1	102	1834	7371	9205	5422	1044	6466																		
5.	Ambalapuzha	1104	154	1258	3191	5066	8257	6950	134	7084	28	-	28	463	1793	2256	2205	1086	3291																		
6.	Champakulam,	4170	289	4459	11675	11489	23164	1393	44	1437	236	-	236	390	31	421	1380	37	1417																		
7.	Veliyanad	3236	137	3373	9031	8363	17394	1198	24	1222	116	-	116	389	52	441	1051	43	1094																		
8.	Chengannur	7825	495	8320	10018	4860	14878	799	86	885	203	18	221	893	143	1036	3421	192	3613																		
9.	Harippad	2844	323	3167	9902	6196	16098	2996	55	3051	244	10	254	922	2443	3365	2695	2138	4833																		
10.	Muthukulam	2575	384	2959	7987	2833	10820	4683	56	4739	103	29	132	735	673	1408	2738	3676	6414																		
11.	Mavelikara	3960	581	4541	7178	3159	10337	728	108	836	87	1	88	549	113	662	1746	211	1957																		
12.	Bharanicavu	9893	494	10387	10204	3912	14116	749	66	815	150	27	177	563	520	1083	1968	1542	3510																		
	Block Total	41353	3839	45192	82920	52722	135642	41512	1891	43403	2239	333	2562	11131	41542	52673	38199	24572	62771																		
	Municipalities Total	2517	294	2811	6699	3277	9976	4513	267	4780	171	11	182	1911	3984	5895	11736	3458	15194																		
	District Total	43870	4133	48003	89619	55999	145618	46025	2158	48183	2400	344	2744	13042	45526	58568	49935	28030	77965																		

M.P.S.H - Manufacturing, Processing, Servicing and repairs in house hold industry
M.P.S.O.H- Manufacturing, Processing, Servicing and repairs in other than house hold industry

IV. A. Contd.....

Sl. No.	Name of C.D Block/ Municipality	Constructions			Trade & Commerce			T.S.C*			Other Services		
		Male	Female	Total	Male	Female	Total	Male	Female	Total	Male	Female	Total
1	2	21	22	23	24	25	26	27	28	29	30	31	32
1.	Thyccattusserry	808	22	830	4261	906	5167	2279	58	2337	3024	1236	4260
2.	Patanakad	2334	71	2405	7108	1145	8253	4183	138	4321	5810	2899	8709
3.	Kanjikkuzhy	1692	89	1781	5098	869	5967	2130	187	2317	4527	2331	6858
4.	Aryad	1010	86	1096	3340	525	3865	1446	146	1592	3169	1388	4557
5.	Ambalapuzha	973	166	1139	3990	424	4414	1864	196	2060	3742	1814	5556
6.	Champakulam	720	11	731	2595	176	2771	898	49	947	3213	1692	4905
7.	Veliyanad	421	5	426	1926	131	2057	688	37	725	2311	1078	3389
8.	Chengannur	1533	43	1576	4127	477	4604	2044	84	2128	4798	2880	7678
9.	Harippad	1063	34	1097	4414	256	4670	1502	76	1578	5568	2213	7781
10.	Muthukulam	1669	59	1728	4425	286	4711	1543	68	1611	5380	2650	8030
11.	Mavellikara	1226	62	1288	2851	335	3186	1485	81	1566	4160	2122	6282
12.	Bharanicavu	1305	30	1335	3829	253	4082	1432	43	1475	4699	2319	7018
	Block Total	14754	678	15432	47964	5783	53747	21494	1163	22657	50401	24622	75023
	Municipalities Total	4219	304	4523	18686	1368	20054	8211	420	8631	13265	8203	21468
	District Total	18973	982	19955	66650	7151	73801	29705	1583	31288	63666	32825	96491

T.S.C* - Transport, Storage and Communication

B. Panchayats

Sl. No.	Name of Panchayat	Cultivators						Agri. Labourers						L.F.P						Mining and Quarrying						M.P.S.H						M.P.S.O.H					
		Male		Female		Total		Male		Female		Total		Male		Female		Total		Male		Female		Total		Male		Female		Total		Male		Female		Total	
		3	4	5	6	7	8	9	10	11	12	13	14	15	16	17	18	19	20	12	13	14	15	16	17	18	19	20	12	13	14	15	16	17	18	19	20
1.	Arookkutty	108	8	116	136	100	236	525	27	552	13	3	34	38	72	547	658	1205	247	30	277	378	30	408	1405	31	1436	7	2	9	144	2249	2393	446	101	547	
2.	Chennam - Palippuram	524	102	626	872	336	1208	672	89	761	213	63	237	1247	1484	798	1296	2094	159	8	167	565	110	775	492	126	618	34	25	59	403	2463	2866	1191	886	2077	
3.	Panavally	309	49	358	644	502	1146	1034	66	1100	52	25	77	435	521	665	1574	2239	423	84	507	1115	532	1647	1268	206	1474	25	4	29	452	3406	3858	827	242	1069	
4.	Perumbalam	216	30	246	234	117	351	459	36	495	87	41	128	9	17	185	318	503	260	43	303	487	307	794	817	103	920	33	3	36	117	590	707	710	990	1700	
5.	Thyccattuserry	256	56	312	775	554	1329	681	29	660	31	21	52	101	622	486	787	1273	144	8	157	490	229	719	670	126	796	19	13	32	72	22	94	856	1511	2367	
	Thyccattuserry Block	1413	245	1658	2661	1609	4270	3321	247	3568	396	153	549	466	2250	2716	4633	7314	1868	240	2108	4825	1839	6664	7830	857	8687	159	71	230	1486	10821	12307	7014	6701	13715	
1.	Kadakkarakappally	247	30	277	378	30	408	1405	31	1436	7	2	9	144	2249	2393	446	547	159	8	167	565	110	775	492	126	618	34	25	59	403	2463	2866	1191	886	2077	
2.	Vayalar	159	8	167	378	991	1173	1664	100	1764	24	24	48	452	3406	3858	827	1069	337	41	378	991	182	1173	1664	100	1764	24	24	48	452	3406	3858	827	242	1069	
3.	Pattanakkad	423	84	507	1115	532	1647	1268	206	1474	25	4	29	221	1882	2103	756	1513	260	43	303	487	307	794	817	103	920	33	3	36	117	590	707	710	990	1700	
4.	Thuravoor	260	43	303	487	307	794	817	103	920	33	3	36	117	590	707	710	990	154	8	162	361	310	671	483	104	587	4	7	11	36	189	225	523	915	1438	
5.	Kuthiyathode	144	13	157	490	229	719	670	126	796	19	13	32	72	22	94	856	1511	144	13	157	490	229	719	670	126	796	19	13	32	72	22	94	856	1511	2367	
6.	Kodamthuruthu	144	13	157	490	229	719	670	126	796	19	13	32	72	22	94	856	1511	144	13	157	490	229	719	670	126	796	19	13	32	72	22	94	856	1511	2367	
7.	Ezhupunna	144	13	157	490	229	719	670	126	796	19	13	32	72	22	94	856	1511	144	13	157	490	229	719	670	126	796	19	13	32	72	22	94	856	1511	2367	
8.	Aroor	144	13	157	490	229	719	670	126	796	19	13	32	72	22	94	856	1511	144	13	157	490	229	719	670	126	796	19	13	32	72	22	94	856	1511	2367	
	Pattanakkad Block	1868	240	2108	4825	1839	6664	7830	857	8687	159	71	230	1486	10821	12307	7014	6701	13715	1868	240	2108	4825	1839	6664	7830	857	8687	159	71	230	1486	10821	12307	7014	6701	13715
1.	Matarikulam North	420	132	552	723	360	1083	1746	22	1768	2	-	2	196	3318	3514	817	244	1061	420	132	552	723	360	1083	1746	22	2	2	2	196	3318	3514	817	244	1061	
2.	Kanjikkuzhy	407	65	472	810	531	1341	351	6	357	7	-	7	651	2622	3273	1649	468	2117	407	65	472	810	531	1341	351	6	7	7	651	2622	3273	1649	468	2117		
3.	Thanneermukkom	235	18	253	673	80	753	1056	45	1101	209	8	217	816	3296	4112	1375	1244	2619	235	18	253	673	80	753	1056	45	1101	209	8	217	816	3296	4112	1375	1244	2619
4.	Muhamma	189	38	227	385	182	567	678	28	706	182	14	196	539	1822	2361	1233	699	1932	189	38	227	385	182	567	678	28	14	196	539	1822	2361	1233	699	1932		
5.	Cherthala South	397	56	453	783	372	1155	2679	35	2714	6	1	7	239	4274	4513	804	614	1418	397	56	453	783	372	1155	2679	35	7	7	239	4274	4513	804	614	1418		
	Kanjikkuzhy Block	1648	309	1957	3374	1525	4899	6510	136	6646	406	23	429	2441	15332	17773	5878	3269	9147	1648	309	1957	3374	1525	4899	6510	136	429	429	2441	15332	17773	5878	3269	9147		

IV. B. Contd.....

Sl. No.	Name of Panchayat	Constructions			Trade & Commerce			T.S.C			Other Service		
		Male	Female	Total	Male	Female	Total	Male	Female	Total	Male	Female	Total
1	2	21	22	23	24	25	26	27	28	29	30	31	32
1.	Arookkutty	171	4	175	752	74	826	388	7	395	452	194	646
2.	Chennam - Pallippuram	195	3	198	971	220	1191	535	12	547	776	324	1100
3.	Panavally	213	11	224	1312	268	1580	754	26	780	787	343	1132
4.	Perumbalam	92	2	94	352	155	507	253	6	259	371	99	470
5.	Thyccattusserry	137	2	139	874	189	1063	349	7	356	638	274	912
	Thyccattusserry Block	808	22	830	4261	906	5167	2279	58	2337	3024	1236	4260
1.	Kadaikkarappally	218	4	222	504	54	558	254	7	271	588	273	861
2.	Vayalar	235	8	243	899	127	1026	419	15	434	676	378	1054
3.	Pattanakkad	260	10	270	1115	152	1267	473	26	499	823	493	1316
4.	Thuravoor	161	5	166	890	110	1000	423	11	434	837	400	1237
5.	Kuthiyathode	249	3	252	1010	102	1112	631	13	644	781	348	1129
6.	Kodamthuruthu	272	6	278	771	113	884	413	9	422	548	267	815
7.	Ezhupunna	493	17	510	816	223	1039	636	28	664	712	379	1091
8.	Aroor	446	18	464	1103	264	1367	924	29	953	845	361	1206
	Pattanakkad Block	2334	71	2405	7108	1145	8253	4183	138	4321	5810	2899	8709
1.	Mararikulam North	246	8	254	828	102	930	284	40	324	871	442	1313
2.	Kanjikkuzhy	301	21	322	921	104	1025	317	18	335	796	297	1093
3.	Thanneermukkom	486	18	504	1532	298	1830	738	47	785	1188	715	1903
4.	Muhamma	156	22	178	815	259	1074	272	38	310	604	364	968
5.	Cherthala South	503	20	523	1902	106	1108	519	44	563	1068	513	1581
	Kanjikkuzhy Block	1692	89	1781	5098	869	5967	2130	187	2317	4527	2331	6858

IV. B. Contd.....

Sl. No.	Name of Panchayat	Cultivators				Agri. Labourers				L.F.P				Mining and				M.P.S				M.P.S.O			
		Male		Female		Male		Female		Male		Female		Male		Female		Male		Female		Male		Female	
		3	4	5	6	7	8	9	10	11	12	13	14	15	16	17	18	19	20						
1.	Aryad	69	24	93	394	369	763	490	31	521	15	-	15	376	1023	1399	1689	574	2263						
2.	Mannamcherry	490	105	595	1725	1223	2948	473	29	502	85	1	86	837	3093	3930	1889	184	2073						
3.	Mararikulam South	258	59	317	755	279	1034	3392	18	3410	1	-	1	621	3255	3876	1844	286	2130						
	Aryad Block	817	188	1005	2874	1871	4745	4355	78	4433	101	1	102	1834	7371	9205	5422	1044	6466						
1.	Purakkad	344	26	370	795	1059	1854	1843	14	1857	16	-	16	64	33	97	272	162	434						
2.	Ambalapuzha	473	45	518	1639	2125	3764	1991	33	2024	9	-	9	134	280	414	898	460	1358						
3.	Punnappa	287	83	370	757	1882	2639	3116	87	3203	3	-	3	265	1480	1745	1035	464	1499						
	Ambalapuzha Block	1104	154	1258	3191	5066	8257	6950	134	7084	28	-	28	463	1793	2256	2205	1086	3291						
1.	Thalavady	458	19	477	1544	1116	2660	258	3	261	39	-	39	69	11	80	306	6	312						
2.	Edathwa	787	16	803	1930	1565	3495	193	4	197	33	-	33	66	2	68	244	6	250						
3.	Thakazhy	563	42	605	1691	2018	3709	257	19	276	33	-	33	57	7	64	226	8	234						
4.	Nedumudy	919	81	1000	2288	2214	4502	192	10	202	16	-	16	68	5	73	237	7	244						
5.	Champakulam	693	56	749	1743	1694	3437	107	5	112	18	-	18	64	1	65	214	6	220						
6.	Kanakary	750	75	825	2479	2882	5361	386	3	389	97	-	97	66	5	71	153	4	157						
	Champakulam Block	4170	289	4459	11675	11489	23164	1393	44	1437	236	-	236	390	31	421	1380	37	1417						
1.	Muttar	448	23	471	907	841	1748	128	1	129	21	-	21	76	19	95	92	9	101						
2.	Veliyanad	442	21	463	1551	1435	2986	205	-	205	13	-	13	53	5	58	133	6	139						
3.	Neelampoor	785	52	837	1500	1282	2782	141	5	146	3	-	3	32	3	35	214	8	222						
4.	Kavalam	552	17	569	1641	1749	3390	248	3	251	29	-	29	45	6	51	137	2	139						
5.	Pulincunnu	588	7	595	2415	2117	4532	274	7	281	38	-	38	133	13	146	295	11	306						
6.	Ramankary	421	17	438	1017	939	1956	202	8	210	12	-	12	50	6	56	180	7	187						
	Veliyanad Block	3236	137	3373	9031	8363	17394	1198	24	1222	116	-	116	389	52	441	1051	43	1094						

IV. B. Contd.....

Sl. No.	Name of Panchayat	Constructions			Trade & Commerce			T.S.C			Other Service		
		Male	Female	Total	Male	Female	Total	Male	Female	Total	Male	Female	Total
1	2	21	22	23	24	25	26	27	28	29	30	31	32
1.	Aryad	337	29	366	827	135	962	495	34	529	702	375	1077
2.	Mannamcherry	213	25	238	1598	248	1846	502	38	540	1005	427	1432
3.	Mararikulam South	460	32	492	915	142	1057	449	74	523	1462	586	2048
	Aryad Block	1010	86	1096	3340	525	3865	1446	146	1592	3169	1388	4557
1.	Purakkad	177	8	185	662	56	718	221	7	228	659	311	970
2.	Ambalapuzha	352	62	414	1775	110	1885	701	46	747	1611	671	2282
3.	Punnappra	444	96	540	1553	258	1811	942	143	1085	1472	832	2304
	Ambalapuzha Block	973	166	1139	3990	424	4414	1864	196	2060	3742	1814	5556
1.	Thalavady	157	2	159	511	51	562	198	15	213	663	401	1064
2.	Edathwa	121	4	125	481	22	513	159	7	166	538	355	893
3.	Thakazhy	104	1	105	496	30	526	153	11	164	559	237	796
4.	Nedumudy	148	1	147	415	22	437	147	10	157	537	306	843
5.	Champakulam	131	3	134	365	29	394	124	3	127	411	208	619
6.	Kainekary	61	•	61	317	22	339	117	3	120	505	185	690
	Champakulam Block	720	11	731	2595	176	2771	898	49	947	3213	1692	4905
1.	Muttar	32	•	32	198	8	206	49	4	53	291	141	432
2.	Vellyanad	64	•	64	282	18	280	121	8	129	346	152	498
3.	Neelampoor	54	•	54	239	11	250	114	5	119	388	121	507
4.	Kavalam	106	•	106	280	34	314	74	7	81	328	138	466
5.	Pulincunnu	105	3	108	573	47	620	189	3	172	580	335	915
6.	Ramanarky	60	2	62	374	13	387	161	10	171	380	191	571
	Vellyanad Block	421	5	426	1928	131	2057	688	37	725	2311	1078	3389

IV. B. Contd.....

Sl. No.	Name of Panchayat	Cultivators			Agri. Labourers			L.F.P.			Mining and			M.P.S			M.P.S.O		
		Male	Female	Total	Male	Female	Total	Male	Female	Total	Male	Female	Total	Male	Female	Total	Male	Female	Total
		3	4	5	6	7	8	9	10	11	12	13	14	15	16	17	18	19	20
1.	Muliakkuzha	1531	98	1629	1571	477	2048	62	13	75	45	9	54	113	10	123	358	34	392
2.	Venmony	1441	40	1481	1231	685	1916	75	8	83	10	-	10	72	20	92	182	21	203
3.	Cheriyamad	1094	85	1179	1369	454	1823	47	12	59	23	-	23	70	15	85	229	19	248
4.	Ala	712	43	755	662	251	913	54	11	65	30	9	39	33	13	46	146	7	153
5.	Pullyoor	633	12	645	985	450	1435	103	11	114	31	-	31	95	5	100	202	11	213
6.	Budhanoor	492	49	541	931	772	1703	217	15	232	25	-	25	101	20	121	878	31	909
7.	Mannar	655	124	779	1485	897	2382	100	8	108	23	-	23	333	45	378	929	39	968
8.	Pandanad	490	16	506	906	508	1414	68	5	73	10	-	10	35	4	39	138	4	142
9.	Thiruvandoor	777	28	805	878	366	1244	73	3	76	6	-	6	41	11	52	359	26	385
	Chengannur Block	7825	495	8320	10018	4860	14878	799	86	885	203	18	221	893	143	1036	3421	192	3613
1.	Chingoll	135	9	144	1026	499	1525	104	3	107	6	4	10	47	17	64	164	86	250
2.	Karthigappally	259	117	376	760	319	1079	269	12	281	44	2	46	89	334	423	380	529	909
3.	Thrikkunnapuzha	112	10	122	301	47	348	1731	8	1739	87	-	87	310	1359	1669	460	847	1307
4.	Kumarapuram	328	39	367	1401	773	2174	192	8	200	79	1	80	192	620	812	412	439	851
5.	Karuvaitta	483	55	538	1630	1173	2803	131	4	135	12	-	12	106	75	181	285	183	468
6.	Harippad	154	12	166	637	379	1016	105	9	114	6	3	9	57	6	63	241	14	255
7.	Pallippad	642	54	696	1748	1134	2882	147	7	154	3	1	4	70	16	86	490	19	509
8.	Cheruthana	283	15	298	1372	1153	2525	164	2	166	7	-	7	35	13	48	122	10	132
9.	Veeyapuram	448	12	460	1027	719	1746	153	2	155	-	-	-	16	3	19	141	11	152
	Harippad Block	2844	323	3167	9902	6196	16098	2996	55	3051	244	10	254	922	2443	3365	2695	2138	4833

IV. B. Contd.....

Sl. No.	Name of Panchayat	Constructions			Trade & Commerce			I.S.C			Other Service		
		Male	Female	Total	Male	Female	Total	Male	Female	Total	Male	Female	Total
1	2	21	22	23	24	25	26	27	28	29	30	31	32
1.	Mulakkuzha	242	5	247	497	74	571	327	19	346	636	523	1159
2.	Venmony	167	4	171	416	32	448	176	4	180	484	390	874
3.	Cheriyānad	189	7	196	641	60	701	192	10	202	517	319	836
4.	Ala	90	1	91	244	25	269	177	3	180	368	225	583
5.	Pullyoor	141	4	145	378	27	405	226	9	235	468	253	721
6.	Budhanoor	183	8	191	344	104	448	217	8	225	517	244	761
7.	Mannar	209	8	217	931	78	1009	334	17	351	937	488	1425
8.	Pandanad	122	-	122	250	37	287	116	4	120	359	187	546
9.	Thiruvandoor	190	6	196	426	40	466	279	10	289	522	251	773
	Chengannur Block	1533	43	1576	4127	477	4604	2044	84	2128	4798	2880	7678
1.	Chingoli	88	5	93	395	17	412	129	2	131	592	246	838
2.	Karthigapally	130	6	136	699	28	727	227	12	239	755	290	1045
3.	Thirikkunnapuzha	112	2	114	778	41	817	179	7	186	750	186	936
4.	Kumarapuram	148	3	151	582	28	610	189	8	207	647	269	916
5.	Karuvatta	117	4	121	519	19	538	115	8	123	547	288	835
6.	Harippad	167	5	172	523	48	571	215	17	232	803	392	1135
7.	Pailippad	180	9	189	466	42	508	234	15	249	726	343	1069
8.	Cheruthana	65	-	65	250	18	268	99	2	101	398	123	521
9.	Veeypuram	56	-	56	204	15	219	105	5	110	360	136	486
	Harippad Block	1063	34	1097	4414	256	4670	1502	76	1578	5568	2213	7781

IV. B. Contd.....

Sl. No.	Name of Panchayat	Cultivators						Agri. Labourers						L.E.P						Mining and						M.P.S						M.P.S.O					
		Male		Female		Total		Male		Female		Total		Male		Female		Total		Male		Female		Total		Male		Female		Total		Male		Female		Total	
		3	4	5	6	7	8	9	10	11	12	13	14	15	16	17	18	19	20	3	4	5	6	7	8	9	10	11	12	13	14	15	16	17	18	19	20
1.	Pathiyoor	621	45	666	1923	792	2715	125	11	136	4	5	9	104	42	146	412	736	282	94	376	884	260	1144	277	2	279	7	7	146	91	237	301	668	969		
2.	Kandalloor	335	35	370	1255	754	2009	91	8	99	3	2	5	85	9	94	436	479	354	29	383	1146	422	1568	223	7	230	9	18	27	63	96	250	233	483		
3.	Cheppad	83	9	92	317	54	371	3255	18	3303	73	4	77	117	299	416	500	1398	627	78	705	1616	331	1947	136	2	138	1	1	135	77	212	362	208	570		
4.	Muthukulam	273	94	367	846	220	1066	546	8	554	6	6	6	85	122	207	477	802	2575	364	2859	7987	2633	10820	4683	56	4739	103	29	132	735	1408	2738	3676	6414		
5.	Arattupuzha	896	69	965	1820	782	2602	193	21	214	31	31	31	90	15	105	360	398	717	42	759	2040	909	2949	127	14	141	9	10	183	31	214	520	59	579		
6.	Krishnapuram	1766	385	2151	1994	832	2826	124	63	187	14	14	14	129	30	159	455	483	3960	581	4541	7176	3159	10337	728	109	836	87	1	89	549	113	662	1746	211	1957	
7.	Devi Kulangara	2100	155	2255	1640	756	2396	159	11	170	28	28	28	79	24	103	307	476	2575	494	16387	10204	3912	14116	749	66	815	150	27	177	563	1083	1968	1542	3510		
1.	Mavelikara-Thekkekkara	1464	56	1529	1952	671	2623	117	11	128	19	1	20	130	395	515	373	540	1082	74	1156	2067	979	3046	201	10	211	9	9	138	53	191	501	163	664		
2.	Vaillikunnam	1831	53	1884	1639	521	2160	56	11	67	14	14	14	85	15	100	225	300	1166	85	1251	1243	522	1765	70	11	81	33	33	88	20	108	204	257	461		
3.	Bharanikavu	2250	71	2321	1663	463	2126	146	12	158	47	26	73	43	23	66	358	486	9893	494	16387	10204	3912	14116	749	66	815	150	27	177	563	1083	1968	1542	3510		
4.	Thamarakulam	1166	85	1251	1243	522	1765	70	11	81	33	33	33	88	20	108	204	257	2250	71	2321	1663	463	2126	146	12	158	47	26	73	43	23	66	358	486	844	
5.	Chunakara	9893	494	16387	10204	3912	14116	749	66	815	150	27	177	563	1083	1968	1542	3510	9893	494	16387	10204	3912	14116	749	66	815	150	27	177	563	1083	1968	1542	3510		
6.	Palamei	9893	494	16387	10204	3912	14116	749	66	815	150	27	177	563	1083	1968	1542	3510	9893	494	16387	10204	3912	14116	749	66	815	150	27	177	563	1083	1968	1542	3510		
6.	Bharanikkavu Block	9893	494	16387	10204	3912	14116	749	66	815	150	27	177	563	1083	1968	1542	3510	9893	494	16387	10204	3912	14116	749	66	815	150	27	177	563	1083	1968	1542	3510		

IV. B. Contd.....

Sl. No.	Name of Panchayat	Constructions			Trade & Commerce			T.S.C			Other Service		
		Male	Female	Total	Male	Female	Total	Male	Female	Total	Male	Female	Total
1	2	21	22	23	24	25	26	27	28	29	30	31	32
1.	Pathiyoor	334	8	342	829	54	883	299	15	314	1126	502	1628
2.	Kandalloor	252	2	254	455	33	488	184	6	190	653	313	966
3.	Cheppad	170	4	174	440	43	483	239	13	252	647	406	1053
4.	Muthukulam	238	34	272	489	33	522	176	5	181	668	384	1052
5.	Arattupuzha	211	2	213	779	75	854	199	6	205	727	303	1030
6.	Krishnapuram	211	-	211	915	27	942	233	12	245	804	384	1188
7.	Devil Kulangara	253	9	262	518	21	539	213	11	224	755	358	1113
	Muthukulam Block	1669	59	1728	4425	286	4711	1543	68	1611	5380	2650	8030
1.	Mavelikkara	360	14	374	607	67	674	370	22	392	812	413	1225
2.	Thekkekkara	308	15	323	780	67	847	424	25	449	1277	575	1852
3.	Chettikulangara	215	12	227	654	112	766	250	14	264	919	514	1433
4.	Cherzithala-Thriperumthura	343	21	364	810	89	899	441	20	461	1152	620	1772
5.	Thazhakkara	1226	62	1288	2851	335	3186	1485	81	1566	4160	2122	6282
	Mavelikkara Block	1226	62	1288	2851	335	3186	1485	81	1566	4160	2122	6282
1.	Nooranad	213	2	215	429	66	495	170	8	178	663	306	969
2.	Vallikunnam	244	2	246	602	26	628	200	4	204	773	314	1087
3.	Bharanicavu	375	11	386	914	62	976	427	13	440	1223	698	1921
4.	Thamarakulam	87	3	90	542	17	559	139	6	145	632	293	925
5.	Chunakara	159	5	164	501	39	540	184	5	189	725	356	1081
6.	Palamel	227	7	234	841	43	884	312	7	319	683	352	1035
	Bharanikku Block	1305	30	1335	3829	253	4082	1432	43	1475	4699	2319	7018

C. Municipalites

Sl. No.	Name of Municipality	Cultivators		Agri. Labourers		L.F.P.		Mining and				M.P.S		M.P.S.O					
		Male	Female	Male	Female	Male	Female	Male	Female	Male	Female	Male	Female	Male	Female				
		3	4	5	6	7	8	9	10	11	12	13	14	15	16	17	18	19	20
1.	Cherthala	360	84	444	773	190	963	420	56	476	22	1	23	453	2751	3204	1665	571	2236
2.	Alappuzha	429	58	487	1918	2219	4137	3371	122	3493	20	-	20	862	752	1614	7487	1985	9473
3.	Chengannur	636	14	650	746	205	951	111	44	155	68	2	70	94	8	102	598	19	617
4.	Kayamkulam	737	122	859	2636	452	3088	484	20	504	43	8	51	421	451	872	1395	853	2248
5.	Mavelikara	355	16	371	626	211	837	127	25	152	18	-	18	81	22	103	591	29	620
	Total	2517	294	2811	6699	3277	9976	4513	267	4780	171	11	182	1911	3984	5895	11736	3458	15194

IV.C. Contd.....

Sl. No.	Name of Municipality	Constructions		Trade & Commerce		T.S.C		Other Service					
		Male	Female	Male	Female	Male	Female	Male	Female				
1	2	21	22	23	24	25	26	27	28	29	30	31	32
1.	Cherthala	603	46	649	2616	189	2805	1090	68	1158	1786	991	2777
2.	Alappuzha	2277	208	2485	9549	794	10443	4670	214	4884	7195	4337	11532
3.	Chengannur	342	13	355	1170	112	1282	605	-34	639	805	834	1639
4.	Kayamkulam	583	10	593	4068	119	4187	1325	34	359	2041	1155	3196
5.	Mavelikara	414	27	441	1183	154	1337	521	70	591	1438	886	2324
	Municipality Total	4219	304	4523	18666	1368	20054	8211	420	8631	13265	8203	21468

Table No. V - Projected Population of blocks and municipalities

Sl. No.	Name of Block/Municipality	Projected Population for the years							
		1991 Census Population	1992	1993	1994	1995	2000		
1	2	3	4	5	6	7	8		
1.	Thyccattusserry	96320	97240	98180	99120	100070	104960		
2.	Patanakad	190045	191820	193620	195430	197250	206650		
3.	Kanjikkuzhy	148128	149680	151250	152830	154430	162680		
4.	Aryad	110761	112320	113910	115520	117150	125650		
5.	Ambalapuzha	119065	120450	121840	123260	124690	132090		
6.	Champakulam	123317	123320	123325	123330	123335	123360		
7.	Veliyanad	89967	90190	90400	90620	90840	91950		
8.	Chengannur	170780	171610	172540	173490	174430	179250		
9.	Harippad	163350	164560	165790	167020	168260	174600		
10.	Muthukulam	162128	163140	164160	165180	166210	171416		
11.	Mavelikara	126462	127350	128240	129140	130040	134660		
12.	Bharanicutu Municipalities	161580 1469263	162680 1674390	163800 1687055	164910 1699850	166040 1712745	171780 1779046		
1.	Cherthala	43326	43620	43916	44214	44514	46044		
2.	Alappuzha	174666	175146	175627	176109	176593	179031		
3.	Chengannur	25872	25975	26079	26183	26287	26816		
4.	Kayamkulam	67151	67763	68381	69004	69633	72864		
5.	Mavelikara District	28299 1808577	28475 2015369	28652 2029710	28830 2044190	29009 2058781	29923 2133724		

Source : DES

Table No.VI - Number and area of individual operational holdings 1990-91

A. Blocks		(Holdings in numbers and area in hectares)																
		Below 0.02		0.02 - 0.5		0.5 - 1.0		1.0 - 2.0		2.0 - 4.0		4.0 - 10.0		10.0 and above		Total		
No.	Name of Block/ Municipality	Hold.	Area	Hold.	Area	Hold.	Area	Hold.	Area	Hold.	Area	Hold.	Area	Hold.	Area	Hold.	Area	
1	2	3	4	5	6	7	8	9	10	11	12	13	14	15	16	17	18	
1.	Thyccattyserry	1722	25	15033	1520	822	566	416	554	114	293	-	-	-	-	18107	2958	
2.	Pathanakkad	4022	60	31222	3034	1463	1045	636	849	206	542	25	212	20	121	37594	5863	
3.	Kanjikkuzhy	2015	30	28310	3359	1830	1256	695	929	170	444	45	217	-	-	33065	6235	
4.	Aryad	2110	30	20102	2174	624	390	175	191	27	77	5	20	-	-	23043	2882	
5.	Amabalapuzha	2641	38	19883	2302	1112	822	549	783	137	393	15	93	-	-	24437	4431	
6.	Champaklam	3304	44	14645	2011	2376	1835	1397	1961	552	1546	141	717	15	356	22430	8470	
7.	Vehyanad	1770	26	11165	1453	1600	1181	1165	1620	595	1625	245	1413	20	371	16560	7689	
8.	Chengannur	2465	35	28270	3938	3380	2296	1145	1495	170	416	20	105	-	-	35450	8285	
9.	Harippad	5295	74	26572	3144	1791	1369	605	850	176	178	25	122	-	-	34464	6037	
10.	Muthukulam	4330	64	28105	2960	1620	1159	645	857	130	325	-	-	5	53	34835	5418	
11.	Mavelikara	2136	30	21322	2917	2217	1557	787	1076	245	531	10	72	-	-	26717	6183	
12.	Bharani cavu	1634	14	27019	4283	3128	2185	1232	1672	222	585	25	145	-	-	33260	8884	
	Block Total.	39444	470	271748	33095	21963	15661	9447	12837	2744	6955	556	3116	60	901	339962	73335	
	Municipality Total.	11719	150	44499	4439	1604	1127	526	675	219	560	50	305	10	136	58627	7392	
	District.	45163	620	316247	37534	23567	16788	9973	13512	2963	7515	606	3421	70	1037	398589	80727	
VI. Contd....																		
VI. Contd....		Below 0.02		0.02 - 0.5		0.5 - 1.0		1.0 - 2.0		2.0 - 4.0		4.0 - 10.0		10.0 and above		Total		
		Hold.	Area	Hold.	Area	Hold.	Area	Hold.	Area	Hold.	Area	Hold.	Area	Hold.	Area	Hold.	Area	
1	2	3	4	5	6	7	8	9	10	11	12	13	14	15	16	17	18	
1.	Cherthala	663	9	7705	825	346	253	126	165	56	156	10	85	-	-	8906	1493	
2.	Alappuzha	8086	100	18411	1703	236	165	88	120	46	122	5	35	10	136	26882	2381	
3.	Chengannur	555	8	3980	508	415	291	110	139	45	112	10	66	-	-	5115	1124	
4.	Kanyankulam	1605	23	10223	948	347	231	112	133	27	55	-	-	-	-	12314	1390	
5.	Mavelikara	810	10	4180	455	260	187	90	118	45	115	25	119	-	-	5410	1004	
	Municipalities Total	11719	150	44499	4439	1604	1127	526	675	219	560	50	305	10	136	58627	7392	

Table No. VII - Area under Important Crops - 1989-92

Sl. No.	Blocks	Coconut		Arecanut		Cashew		Pepper		Rubber		Ginger		Banana		Plantain		Tapioca		Paddy	
		A	P	A	P	A	P	A	P	A	P	A	P	A	P	A	P	A	P	A	P
1	2	3	4	5	6	7	8	9	10	11	12	13	14	15	16	17	18	19	20	21	22
1.	Thycattuserry	5917	35	99	12	467	212	43	2	1	-	-	-	-	-	128	401	34	501	750	592
2.	Pattanakkad	7684	52	194	17	392	131	106	20	-	-	-	-	-	-	165	436	40	694	1009	1094
3.	Kanjikkuzhy	8944	44	102	5	1475	655	106	15	-	-	-	1	8	179	680	55	870	1458	835	835
4.	Aryad	4148	19	75	3	821	180	70	3	-	-	11	18	-	3	151	613	72	1207	731	707
5.	Ambalapuzha	2424	10	65	2	223	49	66	2	-	-	26	46	-	-	99	265	38	510	2950	6327
6.	Champakkulam	2285	16	103	8	15	2	56	6	-	-	-	1	8	102	1136	9	335	18895	48119	48119
7.	Velianadu	2316	14	87	7	20	2	31	4	7	8	-	-	2	14	291	1333	5	132	12851	33951
8.	Chengannur	4950	19	132	39	377	170	470	132	935	1115	12	32	242	3096	247	750	1737	38909	4242	9601
9.	Harippad	5393	15	152	12	420	166	250	21	-	-	8	13	6	58	167	900	337	3576	4651	8910
10.	Muthukulam	7142	23	250	27	263	137	230	16	-	-	2	3	1	20	95	550	563	5921	2885	3897
11.	Mavelikara	3093	8	93	7	372	142	204	61	456	541	15	23	36	491	99	568	1046	15851	3921	7652
12.	Bharanikkavu	5155	14	140	11	672	229	602	92	1541	923	48	71	140	1716	214	1168	3240	55432	4519	7024
	Block Total	58851	269	1492	150	5517	2075	2234	374	2940	2587	122	207	436	5508	2048	8800	7176	123938	58862	128659
1.	Cherthala	1320	9	22	3	112	48	11	-	-	-	-	-	-	-	20	76	8	134	222	121
2.	Alappuzha	1660	9	75	6	166	56	33	2	-	-	-	-	-	-	67	328	5	56	575	1120
3.	Chengannur	292	1	14	6	12	5	35	9	28	39	-	-	18	235	19	70	137	1741	88	154
4.	Kayamkulam	1669	8	68	4	55	26	52	10	-	-	1	2	3	40	30	160	127	1338	430	549
5.	Mavelikara	543	1	9	-	29	5	29	5	-	-	3	4	1	18	25	146	108	2025	183	359
	Municipality Total	5484	28	188	19	374	140	160	26	28	39	4	6	22	293	161	780	385	5294	1498	2303
	District	64335	297	1680	169	5991	2215	2394	400	2968	2626	126	213	458	5801	2209	9580	7561	129232	60360	130962

Table No. VIII - Live stock population - 1987

A. Blocks

Sl. No.	Name of C.D. Block/Municipality	Cross Breed		Cattle (Nos)		Non - Descript		Buffaloes (Nos)		Goat (Nos)		Fowls (Nos)		No. of Veterinary Houses	No. of slaughtering Houses	No. of Milk co. operative societies	Ducks	19	20	21	22	23
		Male	Female	Male	Female	Male	Female	Male	Female	Male	Female	Desi	Improved									
1	2	3	4	5	6	7	8	9	10	11	12	13	14	15	16	17	18	19	20	21	22	23
1.	Thyccattyserry	368	3107	1727	281	3012	1775	--	1	1	15	1179	4704	5883	6	1350	43652	2743	13429	10	5	5
2.	Pathanakkad	397	5441	3210	103	2444	1408	--	40	27	--	1820	6528	8348	--	3101	58578	4750	28291	13	6	9
3.	Kanjikkuzhy	708	6064	3489	175	2874	1710	--	1	--	--	1221	5286	6507	3	2701	28721	2789	8138	14	4	6
4.	Aryad	502	4310	2671	201	2325	1422	2	24	10	54	871	4218	5089	28	4749	37756	4577	7062	12	2	3
5.	Amabalapuzha	730	5847	3632	381	3414	2090	147	321	211	104	894	3024	3918	48	4418	54865	6425	17268	14	3	4
6.	Champaklam	1043	9435	5785	422	4448	2766	658	364	220	7	1201	5269	6470	8	3656	123817	13447	53102	23	6	8
7.	Vehyanad	630	6167	3686	206	2386	1407	272	245	162	31	704	2941	3645	32	2509	101336	4527	23618	15	6	7
8.	Chengannur	1646	14084	7788	1841	13620	7652	436	209	128	404	1509	6436	7945	23	8173	99326	5860	12301	21	8	13
9.	Haripad	1224	11664	6791	424	3952	2350	515	373	222	247	863	3370	4233	7	3972	77202	9830	48842	26	7	10
10.	Muthukulam	864	11220	6280	212	2235	1385	96	150	88	133	937	3435	4372	6	6041	63289	9073	22738	23	2	9
11.	Mavelikara	1244	13697	7655	520	3229	1870	317	89	46	963	989	3955	4944	14	6209	50564	6102	13568	11	2	9
12.	Bharanivavu	1797	17019	10232	1644	11440	6556	70	217	144	229	2718	9977	12695	28	9422	77245	5286	7317	25	5	9
	Block Total	11153	108055	62946	6410	55379	32391	2513	2034	1259	2187	14906	59143	74049	203	56301	816351	75409	255674	207	56	92
	Municipal Total	1241	12431	7573	354	4798	3106	85	715	238	560	2554	9770	12324	102	10983	106986	13976	18505	1	5	18
	District	12394	120486	70519	6764	60177	35497	2598	2749	1497	2747	17460	68913	86373	306	67284	923337	89385	274179	208	61	110

Source : Deputy directorate of Animal Husbandry - Alapuzha
Deputy directorate of Dairy Ddevelopment - Alapuzha

B. Panchayats

Sl. No.	Name of Panchayat	Cattle (Nos)						Battaios (Nos)						Goat (Nos)						Fowls (Nos)						No. of milk cooperative societies	No. of slaughtering Houses	No. of veterinary Institutions			
		Cross Breed			Non - Descript			Male			Female			Bree-Sheep-dable			Male			Female			Desi						Improved		
		Male	Female	Bree-dable	Male	Female	Bree-dable	Male	Female	Bree-dable	Male	Female	Bree-dable	Male	Female	Total	No. of pigs	No. of Dogs	17	18	19	20	21	22	23						
1	2	3	4	5	6	7	8	9	10	11	12	13	14	15	16	17	18	19	20	21	22	23									
1.	Arookkuty	41	357	200	40	343	206	--	--	--	14	353	1402	1755	--	87	6989	133	4157	1	1	1	1	1							
2.	Chennam-Palippuram	129	1000	571	74	740	453	--	--	--	1	190	1046	1236	5	406	12133	249	2569	4	1	1	1	1							
3.	Panavally	81	825	469	80	858	478	--	--	--	--	328	988	1316	--	198	7577	832	3216	3	1	1	1	1							
4.	Perumbalam	44	330	144	40	414	266	--	1	1	--	145	540	685	--	235	5467	62	1005	1	1	1	1	1							
5.	Thyccattusserry	73	595	343	47	657	372	--	--	--	--	163	728	891	1	424	11486	1467	2482	1	1	1	1	1							
	Thyccattusserry Block	368	3107	1727	281	3012	1775	--	1	1	15	1179	4704	5883	6	1350	43652	2743	13429	10	5	5	5	5							
1.	Kadakkappally	23	548	331	10	166	91	--	23	15	--	125	460	585	--	204	3815	287	1186	1	--	--	1	1							
2.	Vayalar	123	1184	682	7	260	154	--	--	--	--	284	744	1028	--	273	6539	213	2462	3	1	1	1	1							
3.	Pattanakkad	59	1086	628	12	234	133	--	--	--	--	243	751	994	--	349	8288	373	5279	2	1	2	2	2							
4.	Thuravoor	43	613	372	28	483	265	--	8	7	--	241	814	1055	--	307	6720	231	2807	3	1	1	1	1							
5.	Kuthiyathode	40	374	212	17	380	238	--	--	--	--	117	565	682	--	400	6384	794	1981	2	1	1	1	1							
6.	Kodamthuruthu	24	474	286	6	292	176	--	--	--	--	148	472	620	--	382	5582	647	1950	1	--	--	1	1							
7.	Ezhupunna	58	566	322	8	265	150	--	9	5	--	199	740	939	--	502	9033	694	5472	1	1	1	1	1							
8.	Aroor	27	596	377	15	364	201	--	--	--	--	463	1982	2445	--	684	12217	1511	7154	--	1	1	1	1							
	Pattanakkad Block	397	5441	3210	103	2444	1408	--	40	27	--	1820	6528	8348	--	3101	58578	4750	28291	13	6	6	6	6							
1.	Mararikulam North	107	1075	624	6	568	378	--	--	--	--	189	881	1070	--	869	5034	75	1379	1	1	1	2	2							
2.	Karjikkuzhy	143	1424	752	46	760	456	--	--	--	--	205	868	1073	--	492	2606	920	1510	3	1	1	1	1							
3.	Thanneermukkom	209	1708	972	57	740	412	--	1	--	--	371	1694	2065	3	693	9911	1230	1725	5	--	--	1	1							
4.	Muhamma	161	1058	647	44	425	266	--	--	--	--	240	902	1142	--	230	5768	251	2210	3	1	1	1	1							
5.	Cherthala South	88	799	494	22	381	198	--	--	--	--	216	941	1157	--	417	5402	313	1314	2	1	1	1	1							
	Karjikkuzhy Block	708	6064	3489	175	2874	1710	--	1	--	--	1221	5286	6507	3	2701	28721	2789	8138	14	4	4	6	6							

VIII. B. Contd....

Sl. No.	Name of Panchayat	Cattle (Nos)						Buffaloes (Nos)				Goat (Nos)				Fowls (Nos)				No. of slaughtering Houses	No. of veterinary Institutions								
		Cross Breed		Non - Descript		Bree-dable		Male		Female		Bree-Sheep-dable		Male		Female		Total				No. of pigs		No. of Dogs		Desi	Improved	No. of Ducks	No. of Milk co-ope-rative societies
		Male	Female	Bree-dable	Male	Female	Bree-dable	Male	Female	Bree-dable	Male	Female	Bree-dable	Male	Female	Total	No. of pigs	No. of Dogs	18			19	20	21	22				
1	2	3	4	5	6	7	8	9	10	11	12	13	14	15	16	17	18	19	20	21	22	23							
1.	Aryad	97	902	544	23	257	155	--	9	3	1	163	847	1010	2	744	8364	1927	1465	4	1	1							
2.	Mannamcherry	256	1759	1090	106	1074	616	2	9	4	2	412	1620	2032	10	1606	10104	1486	2430	5	1	1							
3.	Mararikulam South	149	1649	1037	72	994	651	--	6	3	51	296	1751	2047	16	2399	19288	1164	3167	3	--	1							
	Aryad Block	502	4310	2671	201	2325	1422	2	24	10	54	871	4218	5089	28	4749	37756	4577	7062	12	2	3							
1.	Purakkad	195	1107	702	121	987	633	61	83	54	6	117	456	573	--	691	16259	1371	5422	3	1	1							
2.	Ambalapuzha	390	2836	1824	187	1511	885	67	166	104	20	540	1579	2119	1	1822	21386	3176	7485	7	1	2							
3.	Punnepra	145	1804	1106	73	916	572	19	72	53	78	237	989	1226	47	1905	17220	1878	4361	4	1	1							
	Ambalapuzha Block	730	5847	3632	381	3414	2090	147	321	211	104	894	3024	3918	48	4418	54865	6425	17268	14	3	4							
1.	Thalavady	169	1543	934	73	681	395	139	24	13	--	226	947	1173	2	1078	20920	1918	15746	3	1	1							
2.	Edathwa	180	1553	919	105	722	442	101	45	28	--	204	960	1164	--	566	28132	2271	10000	3	1	1							
3.	Thakazhy	247	1833	1111	72	781	470	91	140	86	7	196	762	958	--	721	17424	2307	4393	5	1	1							
4.	Nedumudy	157	1360	889	98	1393	913	87	52	33	--	223	1099	1322	4	352	20643	909	5483	4	1	2							
5.	Champakulam	151	1409	896	45	631	359	84	45	24	--	186	844	1030	--	439	20172	3304	10415	4	1	2							
6.	Kainakary	139	1737	1036	29	300	187	156	58	36	--	166	657	823	2	500	16526	2738	7065	4	1	1							
	Champakulam block	1043	9435	5785	422	4448	2766	658	364	220	7	1201	5269	6470	8	3656	123817	13447	53102	23	6	8							

VIII. B. Contd....

Sl. No.	Name of Panchayat	Cattle (Nos)		Buffaloes (Nos)		Goat (Nos)		Fowls (Nos)		No. of milk co. operative societies	No. of slaughtering Houses	No. of veterinary Institutions										
		Non - Descript		Bree-Sheep - dable		Male Female		Desi Improved														
		Male	Female	Male	Female	Male	Female	Male	Female				No. of pigs	No. of Dogs								
1	2	3	4	5	6	7	8	9	10	11	12	13	14	15	16	17	18	19	20	21	22	23
1.	Mavelikara- Thekkekkara	300	3437	2079	158	757	450	--	16	12	--	385	1346	1731	--	1629	9345	1626	3024	6	--	1
2.	Chettikulangara	277	3777	1899,	69	526	277	73	31	15	75	231	965	1196	2	1924	14611	1180	2247	--	1	4
3.	Chennithala - Thriperumthura	255	2443	1426	54	577	380	219	21	11	56	163	791	954	--	1109	14287	2753	7715	--	1	1
4.	Thazhakkara	412	4040	2251	239	1369	763	25	21	8	832	210	853	1063	12	1547	12321	543	582	5	--	3
	Mavelikara Block	1244	13697	7655	520	3229	1870	317	89	46	963	989	3955	4944	14	6209	50564	6102	13568	11	2	9
1.	Nooranad	166	1827	996	521	3610	1948	33	4	--	10	446	1891	2337	17	718	12634	530	1270	3	1	1
2.	Vallikunnam	250	3331	2120	120	670	432	--	49	38	9	322	1149	1471	--	1775	9407	749	872	6	--	2
3.	Bharanicaoavu	427	4092	2587	122	876	585	21	61	43	170	287	1175	1462	11	2819	20308	2034	1878	6	1	2
4.	Thamarakulam	394	3024	1777	209	1752	1041	5	53	43	28	513	1934	2447	--	1497	12907	1224	133	5	1	1
5.	Chunakara	305	2244	1363	196	1470	879	3	26	19	6	516	1692	2208	--	1491	10197	566	833	--	1	2
6.	Palamel	255	2501	1389	405	3062	1671	8	24	1	6	634	2136	2720	--	1122	12492	183	2331	5	1	1
	Bharanikkavu Block	1797	17019	10232	1644	11440	6556	70	217	144	229	2718	9977	12695	28	9422	77245	5286	7317	25	5	9

C. Municipalities

Sl. No.	Name of C.D. Block/Panchayat	Cattle (Nos)		Buffaloes (Nos)		Goat (Nos)		Fowls (Nos)		No. of milk co. operative societies	No. of slaughtering Houses	No. of veterinary Institutions										
		Non - Descript		Bree-Sheep - dable		Male Female		Desi Improved														
		Male	Female	Male	Female	Male	Female	Male	Female				No. of pigs	No. of Dogs								
1	2	3	4	5	6	7	8	9	10	11	12	13	14	15	16	17	18	19	20	21	22	23
1.	Cherthala	233	2226	1336	45	438	274	2	9	6	47	340	1483	1823	--	1085	10085	3275	2043	1	1	2
2.	Alappuzha	301	3443	2240	189	2343	1530	59	485	95	303	1310	4891	6201	83	5777	54282	5801	8356	--	1	5
3.	Cherthalur	219	1763	1049	62	863	521	--	--	--	78	129	566	695	--	950	1089	833	374	--	1	7
4.	Kayamkulam	354	3083	1830	28	728	517	16	199	129	74	592	2058	2650	16	1912	22391	2690	6780	--	1	1
5.	Mavelikara	134	1916	1118	30	426	264	8	22	8	58	183	772	955	3	1229	9427	1377	952	--	1	3
	Municipality total.	1241	12431	7573	354	4798	3106	85	715	238	560	2554	9770	12324	102	10983	106986	13976	18505	1	5	18

IX.B. Contd....

Sl. No.	Name of Panchayats	Development Plots			Under developmen plots			Mini Industrial Estate			Industrial Estate			Chemical Industrial Estate			Ancillary Industrial Estate								
		Plots allotted with area	No. Acres	No. of Industries functioning	Plots allotted with area	No. Acres	No. of Industries functioning	Plots allotted with area	No. Acres	No. of Industries functioning	Plots allotted with area	No. Acres	No. of Industries functioning	Plots allotted with area	No. Acres	No. of Industries functioning	Plots allotted with area	No. Acres	No. of Industries functioning						
1	2	3	4	5	6	7	8	9	10	11	12	13	14	15	16	17	18	19	20	21	22	23	24	25	26
1.	Mulakkuzha																								
2.	Venmony																								
3.	Cheriyamad																								
4.	Ala																								
5.	Pullyoor																								
6.	Budhanoor									1	10		10												
7.	Mannar																								
8.	Pardarad																								
9.	Thiruvandoor									1	10		10												
	Chengannur Block																								
1.	Chingoli																								
2.	Karthigappally																								
3.	Thrikunnapuzha																								
4.	Kumarapuram																								
5.	Karuvatta																								
6.	Harippad																								
7.	Pallippad																								
8.	Cheruthana																								
9.	Veeyapuram																								
	Harippad Block																								

IX.B.Contd....

Sl. No.	Name of Panchayats	Development Plots				Under developmen plots				Mini Industrial Estate				Industrial Estate				Chemical Industrial Estate				Ancillary Industrial Estate									
		Extend of land (Acres)	No.	Acres	No. of Industries functioning	Extend of land (Acres)	No.	Acres	No. of Industries functioning	Extend of land (Acres)	No.	Acres	No. of Industries functioning	Extend of land (Acres)	No.	Acres	No. of Industries functioning	Extend of land (Acres)	No.	Acres	No. of Industries functioning	Extend of land (Acres)	No.	Acres	No. of Industries functioning	Extend of land (Acres)	No.	Acres	No. of Industries functioning		
1	2																														
1.	Pathiyoor									1	10	10																			
2.	Kandalloor																														
3.	Cheppad																														
4.	Muthukulam																														
5.	Arattukulam																														
6.	Krishnapuram																														
7.	Devi Kulangara																														
	Muthukulam Block									1	10	10																			
1.	Mavelikara																														
2.	Thekkekkara																														
3.	Chettijulangara																														
4.	Chennithala-Thriperumthura																														
5.	Thazhakkara	15	34	13	34								35	55	53																
	Mavelikara Block	15	34	13	34								35	55	53																
1.	Nooranad									1	10	10																			
2.	Vallikunnam																														
3.	Bharanicavu									1	10	10																			
4.	Thamarakulam																														
5.	Chunkara																														
6.	Palamel																														
	Bharanikkavu Block									2	20	20																			

Source : D.I.C. Alappuzha

Table No. X - Large/medium/Small scale Industries - 1995

A. Blocks

Sl. No.	Name of C.D Blocks Municipalities	Large Industries						Medium Industries						Small Scale Industries					
		Public		Private		Public		Private		Public		Private		Public		Private			
		Units	Employees	Units	Employees	Units	Employees	Units	Employees	Units	Employees	Units	Employees	Units	Employees	Units	Employees		
1	2	3	4	5	6	7	8	9	10	11	12	13	14						
1	Thyccattusserry	--	--	--	--	--	--	--	--	1	117	438	2302						
2	Pattanakad	--	--	--	--	3	1011	11	1222	--	--	1190	14998						
3	Kanjikkuzhy	--	--	--	--	2	634	1	484	--	--	933	6121						
4	Aryad	--	--	--	--	1	525	2	1428	--	--	1143	7143						
5	Ambalapuzha	--	--	--	--	1	82	--	--	1	101	670	3720						
6	Chambakulam	--	--	--	--	--	--	--	--	--	--	420	1616						
7	Veliyanad	--	--	--	--	--	--	--	--	--	--	308	1055						
8	Chengannur	--	--	--	--	1	330	1	394	--	--	834	3631						
9	Harippad	--	--	--	--	--	--	--	--	--	--	713	2965						
10	Muthukulam	--	--	--	--	--	--	--	--	--	--	653	3055						
11	Mavelikara	--	--	--	--	--	--	1	60	--	--	587	3133						
12	Bharanicaoavu	--	--	--	--	--	--	--	--	--	--	579	2093						
	Block total	--	--	--	--	8	2582	16	3588	2	218	8468	51832						
1	Cherthala	--	--	--	--	--	--	1	65	--	--	363	1764						
2	Alappuzha Municipality	--	--	--	--	--	--	--	--	1	219	1597	12734						
3	Chengannur Municipality	--	--	--	--	--	--	--	--	--	--	--	190 883						
4	Kayamkulam	--	--	--	--	--	--	--	--	--	--	388	2434						
5	Mavelikaram	--	--	--	--	--	--	--	--	--	--	283	1096						
	Municipality total	--	--	--	--	8	2582	17	3653	3	437	11289	70743						
	District	--	--	--	--	--	--	--	--	--	--	--	--						

Source : District Industries Centre, Alapuzha

B. Panchayats

Sl. No.	Name of Panchayats	Large Industries						Medium Industries						Small Scale Industries					
		Public		Private		Public		Private		Public		Private		Public		Private			
		Units	Employees	Units	Employees	Units	Employees	Units	Employees	Units	Employees	Units	Employees	Units	Employees	Units	Employees		
1	2	3	4	5	6	7	8	9	10	11	12	13	14						
1	Arakkutty	--	--	--	--	--	--	--	--	--	--	46	197						
2	Chennam-Palipuram	--	--	--	--	--	--	--	--	1	117	102	558						
3	Panavally	--	--	--	--	--	--	--	--	--	--	133	638						
4	Perumbalam	--	--	--	--	--	--	--	--	--	--	38	185						
5	Thycattyserry	--	--	--	--	--	--	--	--	--	--	119	724						
	Thycattyserry Block	--	--	--	--	--	--	--	--	1	117	438	2302						
1	Kadakkappally	--	--	--	--	--	--	--	--	--	--	92	489						
2	Vayalar	--	--	--	--	--	--	--	--	--	--	123	1034						
3	Pattanakkad	--	--	--	--	--	--	--	--	--	--	189	1295						
4	Thuravoor	--	--	--	--	1	110	2	308	--	--	117	1035						
5	Kuthiyathode	--	--	--	--	--	--	--	--	--	--	119	853						
6	Kodamthuruthu	--	--	--	--	--	--	--	--	--	--	61	337						
7	Ezhupunnu	--	--	--	--	--	--	4	365	--	--	149	4015						
8	Aroor	--	--	--	--	2	901	5	549	--	--	340	5940						
	Pattanakkad Block	--	--	--	--	3	1011	11	1222	--	--	1190	14998						
1	Marankulam North	--	--	--	--	2	634	--	--	--	--	123	892						
2	Kanjikuzhy	--	--	--	--	--	--	--	--	--	--	205	1178						
3	Thanneermukkom	--	--	--	--	--	--	1	484	--	--	222	1328						
4	Muhamma	--	--	--	--	--	--	--	--	--	--	209	1747						
5	Chertala south	--	--	--	--	--	--	--	--	--	--	174	976						
	Kanjikuzhy Block	--	--	--	--	2	634	1	484	--	--	933	6121						

X. B. Contd....

Sl. No.	Name of Panchayats	Large Industries						Medium Industries						Small Scale Industries					
		Public		Private		Public		Private		Public		Private		Public		Private			
		Units	Employees	Units	Employees	Units	Employees	Units	Employees	Units	Employees	Units	Employees	Units	Employees	Units	Employees		
1	2	3	4	5	6	7	8	9	10	11	12	13	14						
1	Aryad	--	--	--	--	--	--	2	1428	--	--	284	1942						
2	Mannamcherry	--	--	--	--	--	--	--	--	--	--	441	2735						
3	Mararikulam south Aryad Block	--	--	--	--	1	525	--	--	--	--	418	2466						
		--	--	--	--	1	525	2	1428	--	--	1143	7143						
1	Purakkad	--	--	--	--	--	--	--	--	--	--	121	811						
2	Ambalapuzham	--	--	--	--	--	--	--	--	--	--	241	1355						
3	Punnappra Ambalapuzha Block	--	--	--	--	1	82	--	--	1	101	308	1554						
		--	--	--	--	1	82	--	--	1	101	670	3720						
1	Thalavady	--	--	--	--	--	--	--	--	--	--	60	261						
2	Edathwa	--	--	--	--	--	--	--	--	--	--	96	392						
3	Thakazhy	--	--	--	--	--	--	--	--	--	--	61	215						
4	Nedumudy	--	--	--	--	--	--	--	--	--	--	55	170						
5	Champakulam	--	--	--	--	--	--	--	--	--	--	106	431						
6	Kainakary Champakulam Block	--	--	--	--	--	--	--	--	--	--	42	147						
		--	--	--	--	--	--	--	--	--	--	420	1616						
1	Muttar	--	--	--	--	--	--	--	--	--	--	34	93						
2	Veliyanad	--	--	--	--	--	--	--	--	--	--	35	113						
3	Neelamparooor	--	--	--	--	--	--	--	--	--	--	69	267						
4	Kavalam	--	--	--	--	--	--	--	--	--	--	50	145						
5	Pulincunnu	--	--	--	--	--	--	--	--	--	--	63	253						
6	Ramankary Vellanadu Block	--	--	--	--	--	--	--	--	--	--	57	184						
		--	--	--	--	--	--	--	--	--	--	308	1055						

X. B. Contd....

Sl. No.	Name of Panchayats	Large Industries						Medium Industries						Small Scale Industries					
		Public		Private		Public		Private		Public		Private		Public		Private			
		Units	Employees	Units	Employees	Units	Employees	Units	Employees	Units	Employees	Units	Employees	Units	Employees	Units	Employees		
1	2	3	4	5	6	7	8	9	10	11	12	13	14						
1	Mulakkuzha	--	--	--	--	1	330	--	--	--	--	64	234						
2	Venmony	--	--	--	--	--	--	--	--	--	--	54	212						
3	Cheriyamad	--	--	--	--	--	--	--	--	--	--	76	347						
4	Ala	--	--	--	--	--	--	--	--	--	--	59	242						
5	Pullyoor	--	--	--	--	--	--	--	--	--	--	85	293						
6	Budhanoor	--	--	--	--	--	--	--	--	--	--	127	689						
7	Mannar	--	--	--	--	--	--	1	394	--	--	257	1054						
8	Pandanad	--	--	--	--	--	--	--	--	--	--	25	81						
9	Thiruvandoor	--	--	--	--	--	--	--	--	--	--	87	479						
	Chengannur Block	--	--	--	--	1	330	1	394	--	--	834	3631						
1	Chengoli	--	--	--	--	--	--	--	--	--	--	63	276						
2	Karthikapally	--	--	--	--	--	--	--	--	--	--	102	432						
3	Thirikkunnapuzha	--	--	--	--	--	--	--	--	--	--	54	217						
4	Kumarapuram	--	--	--	--	--	--	--	--	--	--	75	282						
5	Karuvatta	--	--	--	--	--	--	--	--	--	--	61	254						
6	Harippad	--	--	--	--	--	--	--	--	--	--	124	485						
7	Pallippad	--	--	--	--	--	--	--	--	--	--	177	782						
8	Cheruthana	--	--	--	--	--	--	--	--	--	--	29	113						
9	Veeyapram	--	--	--	--	--	--	--	--	--	--	28	124						
	Harippad Block	--	--	--	--	--	--	--	--	--	--	713	2965						

X. B. Contd....

Sl. No.	Name of Panchayats	Large Industries						Medium Industries						Small Scale Industries					
		Public		Private		Public		Private		Public		Private		Public		Private			
		Units	Employees	Units	Employees	Units	Employees	Units	Employees	Units	Employees	Units	Employees	Units	Employees	Units	Employees		
1	2	3	4	5	6	7	8	9	10	11	12	13	14						
1	Pathiyoor	--	--	--	--	--	--	--	--	--	--	131	592						
2	Kadalloor	--	--	--	--	--	--	--	--	--	--	103	411						
3	Cheppard	--	--	--	--	--	--	--	--	--	--	136	574						
4	Mutukulam	--	--	--	--	--	--	--	--	--	--	69	263						
5	Arattupuzha	--	--	--	--	--	--	--	--	--	--	114	62						
6	Krishnapuram	--	--	--	--	--	--	--	--	--	--	38	230						
7	Devikulangara	--	--	--	--	--	--	--	--	--	--	653	3055						
	Mutukulam Block																		
1	Mavelikara - Thrikkakkara	--	--	--	--	--	--	--	--	--	--	113	427						
2	Chettikulangara	--	--	--	--	--	--	1	60	--	--	118	482						
3	Chennithala - Thriperumthura	--	--	--	--	--	--	--	--	--	--	183	1033						
4	Thazhakkara	--	--	--	--	--	--	--	--	--	--	173	1191						
	Mavelikara Block							1	60			587	3133						
1	Nooranad	--	--	--	--	--	--	--	--	--	--	120	412						
2	Vallikunnam	--	--	--	--	--	--	--	--	--	--	62	285						
3	Bharanicavu	--	--	--	--	--	--	--	--	--	--	179	570						
4	Thamarakulam	--	--	--	--	--	--	--	--	--	--	63	321						
5	Chunakara	--	--	--	--	--	--	--	--	--	--	58	189						
6	Palamel	--	--	--	--	--	--	--	--	--	--	97	316						
	Bharanikkavu Block											579	2093						

Table No. XI - Details of S.S.I. Units-1995

A. Blocks		Units run by SC (Nos)	Units run by S.T (Nos)	Units run by Women (Nos)	Units run by Others (Nos)
Sl. No.	Name of C.D Blocks/Municipalities	3	4	5	6
1	2				
1	Thyccattusserry	8	1	91	338
2	Pattanakkad	7	--	323	860
3	Kanjikkuzhy	9	--	235	689
4	Aryad	12	1	198	932
5	Ambalapuzha	12	2	133	523
6	Champakulam	13	1	100	306
7	Veliyanad	11	--	97	200
8	Chengannur	25	2	201	606
9	Harippad	17	1	183	512
10	Muthukulam	16	--	160	477
11	Mavelikkara	12	--	131	444
12	Bharanicutu	15	--	141	423
	Block Total	157	8	1993	6310
1	Cherthala Municipality	1	--	97	265
2	Alappuzha Municipality	21	2	408	1166
3	Chengannur Municipality	--	--	55	135
4	Kayamkulam Municipality	2	--	81	305
5	Mavelikkara Municipality	7	--	71	205
	Municipalities Total	31	2	712	2076
	District	188	10	2705	8386

B. Panchayats

Sl. No.	Name of Panchayat	Units run by SC (Nos)	Units run by S.T (Nos)	Units run by Women (Nos)	Units run by Others (Nos)
1	2	3	4	5	6
1	Arakkutty	-	--	12	30
2	Chennam -Pallippuram	2	--	20	80
3	Panavally	2	1	27	103
4	Perumbalam	1	--	7	34
5	Thyccattusserry	8	1	25	91
	Thyccattusserry Block	8	1	91	338
1	Kadakkampalloy	--	--	30	62
2	Vayalar	--	--	28	95
3	Pattanakkad	1	--	46	142
4	Thuravoor	3	--	40	74
5	Kuthiyathode	2	--	29	88
6	Kodamthuruthpu	1	--	24	36
7	Ezhupunna	--	--	48	101
8	Aroor	--	--	78	262
	Pattanakkad Block	7	--	323	860
1	Mararikulam North	1	--	23	99
2	Kajikkuzhy	1	--	35	169
3	Thanneermukkom	2	--	59	161
4	Muharima	2	--	79	128
5	Cherthala south	3	--	39	132
	Kanjikkuzhy Block	9	--	235	689

XI.B.Contd....

Sl. No.	Name of Panchayat	Units run by SC (Nos)	Units run by S.T (Nos)	Units run by Women (Nos)	Units run by Others (Nos)
1	2	3	4	5	6
1	Aryad	4	--	52	228
2	Mannamcherry	4	--	61	376
3	Marankulam south Aryad Block	4	1	85	328
		12	1	198	932
1	Purakkad	6	--	28	87
2	Ambalapuzha	4	2	53	182
3	Punnappra Ambalapuzha Block	2	--	52	254
		12	2	133	523
1	Thalavady	2	--	12	46
2	Edathwa	4	--	22	70
3	Thakazhy	3	--	17	41
4	Nedumudy	1	--	12	42
5	Champakulam	1	1	26	78
6	Kainakary Chamapalakkulam Block	2	--	11	29
		13	1	100	306
1	Muttar	1	--	10	23
2	Velijanad	2	--	8	25
3	Neelamperoor	1	--	23	45
4	Kavalam	2	--	8	40
5	Pufincunnu	3	--	27	33
6	Ramankary Velinadu Block	2	--	21	34
		11	--	97	200

XI.B.Contd....

Sl. No.	Name of Panchayat	Units run by SC (Nos)	Units run by S.T (Nos)	Units run by Women (Nos)	Units run by Others (Nos)
1	2	3	4	5	6
1	Mulakkuzha	7	--	13	44
2	Venmony	--	--	15	39
3	Cheriyamad	2	--	13	61
4	Ala	2	--	19	38
5	Puliyoor	3	--	36	46
6	Budhanoor	7	--	22	98
7	Mannar	4	2	53	198
8	Pandanad	--	--	6	19
9	Thiruvavandoor	--	--	24	63
	Chengannur Block	25	2	201	606
1	Chingoli	--	--	18	45
2	Karthigapally	2	--	27	73
3	Thirikkunnapuzha	1	--	14	39
4	Kumarapuram	2	--	19	55
5	Karuvatta	4	--	11	48
6	Haripad	6	1	41	79
7	Pallipad	1	1	39	131
8	Cheruthana	--	--	8	20
9	Veeyapuram	--	1	6	22
	Harippad Block	17	1	183	512

XI.B.Contd....

Sl. No.	Name of Panchayat	Units run by SC (Nos)	Units run by S.T (Nos)	Units run by Women (Nos)	Units run by Others (Nos)
1	2	3	4	5	6
1	Pathiyoor	3	--	37	91
2	Kandalloor	3	--	26	75
3	Cheppad	2	--	31	97
4	Muthukulam	8	--	15	53
5	Arattupuzha	1	--	13	48
6	Krishapuram	1	--	29	84
7	Devikulangara	1	--	9	29
	Muthukulam Block	16	--	160	477
1	Mavellikara -Thekekkara	6	--	23	84
2	Chettikulangara	1	--	28	89
3	Chennithala-Tripurumthura	2	--	35	146
4	Thazhakkara	3	--	45	125
	Mavellikara Block	12	--	131	444
1	Nooranad	3	--	35	82
2	Vallikunnam	1	--	14	47
3	Bharanicavu	2	--	37	140
4	Mavelikara-Thamarakulam	3	--	16	44
5	Chunkara	1	--	12	45
6	Palamel	5	--	27	65
	Bharanicavu Block	15	--	141	423

Source : District Industry Centre, Alapuzha

Table No. XII - Industry-wise classification of SSI Units 1995

A. Blocks		Agro based	Forest	Animal	Textiles	Chemical	Engineering	Electronics	Minerals	Building Material	Others
Sl. No.	Name of C.D Blocks/ Municipalities	(Nos)	(Nos)	(Nos)	(Nos)	(Nos)	(Nos)	(Nos)	(Nos)	(Nos)	(Nos)
1	2	3	4	5	6	7	8	9	10	11	12
1	Thyccattssery	144	63	1	59	23	23	16	2	--	107
2	patanakad	263	134	12	94	83	129	32	2	28	413
3	Kanjikuzhy	430	82	6	66	62	77	14	1	3	192
4	Aryad	707	76	7	52	61	62	7	--	15	156
5	Ambalapuzha	141	95	10	60	47	51	9	--	7	250
6	Champakulam	181	55	7	33	30	24	6	--	11	73
7	Veliyanad	132	26	--	39	36	13	2	--	9	51
8	Chengannur	190	99	3	77	29	105	28	--	121	182
9	Harippad	182	118	8	64	21	71	23	--	67	159
10	Muthukulam	164	129	2	53	34	68	18	--	29	156
11	Mavelikara	133	138	5	56	29	61	18	--	40	107
12	Bharanivavu	134	83	13	49	43	81	28	--	45	103
	Block Total	2801	1098	74	702	498	765	201	5	375	1949
1	Cherthala Municipality	116	22	5	29	10	67	12	--	27	102
2	Allapuzha	549	114	12	162	109	206	51	--	27	367
3	Chengannur	45	12	1	14	3	36	11	--	5	63
4	Kayamkulam	85	72	4	18	15	46	11	--	7	130
5	Mavelikara	54	34	2	27	10	39	9	--	23	85
	Municipality Total	849	254	24	250	147	394	94	--	62	747
	District	3650	1352	98	952	645	1159	295	5	437	26

Source : District Industries Centre, Alappuzha

B. Panchayat

Sl. No.	Name of Panchayats	Agro based (Nos)	Forest (Nos)	Animal (Nos)	Textiles (Nos)	Chemical (Nos)	Engineering (Nos)	Electronics (Nos)	Minerals (Nos)	Building Materials (Nos)	Others (Nos)
1	2	3	4	5	6	7	8	9	10	11	12
1	Arokkutty	14	9	--	5	3	3	1	--	--	11
2	Chennam-Palippuram	39	12	--	9	7	5	5	1	--	24
3	Panavally	43	18	--	21	6	7	6	1	--	31
4	Perumbalam	11	3	--	7	3	2	--	--	--	12
5	Thyccattusserry	37	21	1	17	4	6	4	--	--	29
	Thyccattusserry Block	144	63	1	59	23	23	16	2	--	107
1	Kadakkarappally	23	11	--	9	6	16	--	--	1	26
2	Vayalar	46	14	--	14	6	9	3	--	3	28
3	Pattanakkad	64	38	5	16	9	14	5	--	4	34
4	Thuravoor	23	17	2	13	5	6	3	1	3	44
5	Kuthiyathode	27	15	--	8	14	11	2	--	3	39
6	Kodamthuruthu	15	5	1	12	3	8	2	--	--	15
7	Ezhupurra	29	13	2	11	4	13	4	--	5	68
8	Aroor	36	21	2	11	36	52	13	1	9	159
	Pattanakkad Block	263	134	12	94	83	129	32	2	28	413
1	Mararikulam North	61	11	1	3	7	13	3	--	--	24
2	Kanjikkuzhy	107	14	1	9	11	19	5	--	--	39
3	Thanneermukkom	93	22	2	21	24	15	2	1	--	42
4	Muhamma	106	19	1	19	13	9	1	--	3	38
5	Cherthala South	63	16	1	14	7	21	3	--	--	49
	Kanjikkuzhy Block	430	82	6	66	62	77	14	1	3	192

XII. B. Contd...

Sl. No.	Name of Panchayats	Agro based (Nos)	Forest (Nos)	Animal (Nos)	Textiles (Nos)	Chemical (Nos)	Engineering (Nos)	Electronics (Nos)	Minerals (Nos)	Building Materials (Nos)	Others (Nos)
1	2	3	4	5	6	7	8	9	10	11	12
1	Aryad	163	17	3	13	17	15	2	--	4	50
2	Mannamcherry	282	31	2	22	29	21	2	--	5	47
3	Marankulam South	262	28	2	17	15	26	3	--	6	59
	Aryad Block	707	76	7	52	61	62	7	--	15	156
1	Purakkad	31	12	2	13	11	4	3	--	--	45
2	Ambalapuzha	42	36	3	16	17	21	2	--	7	97
3	Punnappra	68	47	5	31	19	26	4	--	--	108
	Ambalapuzha Block	141	95	10	60	47	51	9	--	7	250
1	Thalavady	27	6	1	4	2	3	--	--	4	13
2	Edathwa	46	7	2	5	7	6	4	--	3	16
3	Thakazhy	20	11	2	7	6	4	--	--	1	8
4	Nedumudy	24	6	1	8	2	1	1	--	--	12
5	Champakulam	47	17	--	6	9	8	1	--	3	15
6	Kainakary	17	8	1	3	2	2	--	--	--	9
	Champakulam Block	181	55	7	33	30	24	6	--	11	73
1	Muttar	20	5	--	4	2	--	--	--	1	2
2	Vellyanad	19	4	--	4	2	1	--	--	--	5
3	Neelamperoor	27	7	--	8	7	2	--	--	2	16
4	Kavalam	23	2	--	6	11	2	--	--	2	4
5	Pullincunnu	21	5	--	9	8	2	1	--	2	15
6	Ramankary	22	3	--	8	6	6	1	--	2	9
	Vellyanad Block	132	26	--	39	36	13	2	--	9	51

XII. B. Contd...

Sl. No.-	Name of Panchayats	Agro based (Nos)	Forest (Nos)	Animal (Nos)	Textiles (Nos)	Chemical (Nos)	Engineering (Nos)	Electronics (Nos)	Minerals (Nos)	Building Materials (Nos)	Others (Nos)
1	2	3	4	5	6	7	8	9	10	11	12
1	Mulakkuzha	11	8	2	12	2	6	5	--	6	12
2	Venmony	13	11	--	7	2	5	--	--	9	7
3	Cheriyannad	23	14	--	10	1	9	5	--	4	10
4	Ala	21	8	--	7	3	7	--	--	5	8
5	Puliyoor	18	11	--	15	1	18	2	--	9	11
6	Budhanoor	23	11	1	7	4	9	3	--	54	15
7	Mannar	51	27	--	9	10	32	9	--	21	98
8	Pandanad	9	--	--	2	--	3	1	--	6	4
9	Thiruvannandoor	21	9	--	8	6	16	3	--	7	17
	Changanur Block	190	99	3	77	29	105	28	--	121	182
1	Chingoli	9	10	--	9	3	5	5	--	4	18
2	Karthigappally	19	22	3	8	5	22	5	--	7	11
3	Thrikkunnapuzha	21	12	1	4	2	5	--	--	2	7
4	Kumarapuram	23	20	--	9	--	7	2	--	3	11
5	Karuvatta	36	5	--	10	1	2	--	--	--	7
6	Harippad	26	17	1	11	4	11	9	--	6	39
7	Pallipad	32	24	2	7	4	15	--	--	38	55
8	Cheruthana	10	3	--	3	1	2	1	--	3	6
9	Veeyapuram	6	5	1	3	1	2	1	--	4	5
	Harippad Block	182	118	8	64	21	71	23	--	67	159

XII. B. Contd...

Sl. No.	Name of Panchayats	Agro based (Nos)	Forest (Nos)	Animal (Nos)	Textiles (Nos)	Chemical (Nos)	Engineering (Nos)	Electronics (Nos)	Minerals (Nos)	Building Materials (Nos)	Others (Nos)
1	2	3	4	5	6	7	8	9	10	11	12
1	Pathiyoor	31	24	--	13	8	9	4	--	7	35
2	Kandalloor	22	27	--	12	3	7	3	--	5	24
3	Cheppad	34	19	1	7	2	13	6	--	12	42
4	Muthukulam	13	14	1	12	6	8	1	--	--	14
5	Arattupuzha	28	9	--	3	7	6	1	--	2	6
6	Krishnapuram	23	26	--	6	6	21	--	--	3	29
7	Devikulangara	13	10	--	--	2	4	3	--	--	6
	Muthukulam Block	164	129	2	53	34	68	18	--	29	156
1	Mavikara Thekkekkara	27	28	--	10	5	15	2	--	8	18
2	Chettikulangara	29	18	--	14	11	10	3	--	7	26
3	Chennithala-Thriperumthura	41	54	3	16	6	14	5	--	12	32
4	Thazhakkara	36	38	2	16	7	22	8	--	13	31
	Mavelikara Block	133	138	5	56	29	61	18	--	40	107
1	Nooranad	36	11	2	12	10	13	9	--	7	20
2	Vallikunnam	14	8	--	3	3	13	--	--	9	12
3	Bharanicao	39	36	1	9	20	29	9	--	3	33
4	Mavelikara Thamarakulam	11	13	2	5	3	9	--	--	11	9
5	Chunakara	13	8	4	4	3	8	4	--	6	8
6	Palamel	21	7	4	16	4	9	6	--	9	21
	Bharanikavu Block	134	83	13	49	43	81	28	--	45	103

Table No. XIII - Details of Handloom Societies as on 31.3.95 - 1995

A. Blocks

Sl. No.	Name of Blocks/Municipalities	Details of Handloom Societies					Employees in the societies (Nos)
		Total Societies (Nos)	Working Societies (Nos)	Defunct Societies (Nos)	Sick Society (Nos)		
1	2	3	4	5	6	7	
1.	Thyccathusserry						
2.	Patanakad	2	2	--	--	240	
3.	Kanjikkuzhy	4	4	--	--	155	
4.	Aryad	--	--	--	--	--	
5.	Ambalapuzha	3	3	--	--	35	
6.	Champakulam	--	--	--	--	--	
7.	Veliyanad	1	--	1	--	--	
8.	Chengannur	2	--	2	--	--	
9.	Harippad	2	1	1	--	25	
10.	Muthukulam	1	1	--	--	25	
11.	Malvelikara	5	2	3	--	25	
12.	Bharanicao	2	1	1	--	25	
	Block Total	22	14	8	--	530	
1.	Cherthala Municipality	--	--	--	--	--	
2.	Alappuzha	--	--	--	--	--	
3.	Chengannur	--	--	--	--	--	
4.	Kayamkulam	--	--	--	--	--	
5.	Mavelikara	1	1	--	--	25	
	Municipality Total	1	1	--	--	25	
	District	23	15	8	--	555	

Source : District Industries Centre

Table No. XIV - Transport - 1995

Sl. No.	Name of Blocks/ Municipalities	National Highways (KMS)	State Highways (KMS)	P.W.D. Roads (KMS)	Panchayat Roads				Railway Track (KMS)	Railway Stations (Nos)	Length of coastal line (KMS)
					Black Tapped (KMS)	Metalled (KMS)	Earthern (KMS)	Total (KMS)			
1	2	3	4	5	6	7	8	9	10	11	12
1.	Thyccathusserry	--	--	37	30	4	49	83	--	--	--
2.	Patanakad	28	9	59	26	48	53	127	21	4	28
3.	Kanjikkuzhy	11	--	45	29	48	56	133	6	2	10
4.	Aryad	7	--	74	15	15	--	30	6	1	6
5.	Ambalapuzha	20	--	29	30	36	73	139	14	2	28
6.	Champakulam	--	10	32	41	17	759	817	7	1	--
7.	Veliyanad	--	--	29	45	15	187	247	--	--	--
8.	Chengannur	--	7	124	78	84	289	451	6	1	--
9.	Harippad	11	--	74	19	--	741	760	13	3	9
10.	Muthukulam	9	--	58	45	35	665	745	10	1	121
11.	Malvelikara	--	15	88	21	170	434	625	12	--	--
12.	Bharanicaoavu	--	9	39	39	57	64	160	--	--	--
	Block Total	86	50	688	418	529	3370	4317	95	15	202
1.	Cherthala	4	--	--	14	0	23	37	4	1	--
2.	Alappuzha	8	--	58	6	9	61	76	7	2	7
3.	Chengannur	--	5	4	14	9	37	60	3	1	--
4.	Kayamkulam	7	--	25	4	23	86	113	7	1	--
5.	Mavelikara	--	5	60	7	16	37	60	4	1	--
	Municipalities Total	19	10	147	45	57	244	346	25	6	7
	District	105	60	835	463	586	3614	4663	120	21	209

Source : Blocks/Municipalities

Table No. XV - Communications - 1995

Sl. No.	Name of Blocks/ Municipalities	Head Post offices (Nos)	Sub- post offices (Nos)	EDSOs (Nos)	Branch post offices (B.Os) (Nos)	E.D B.O.s (Nos)	Total (Nos)	Letter Boxes (Nos)	Telegraphic Telephone			Public Telephone Booths			
									offices (Nos)	excha- nges (Nos)	Conne- ctions (Nos)	Local calls only	Local & STD calls	Local STD & ISD calls	Total
1	2	3	4	5	6	7	8	9	10	11	12	13	14	15	16
1.	Thyccathusserry	--	5	6	--	2	13	43	10	3	602	15	--	4	19
2.	Patanakad	--	8	6	--	4	18	71	15	3	2455	37	--	13	50
3.	Kanjikkuzhy	--	7	7	--	5	19	70	13	3	1191	21	--	12	33
4.	Anyad	--	3	3	--	4	10	42	5	1	336	7	--	1	8
5.	Ambalapuzha	--	2	4	--	5	11	48	7	3	1269	11	--	18	29
6.	Champakulam	--	5	2	--	9	16	77	9	4	1453	13	--	16	29
7.	Veliyanad	--	2	2	--	10	14	45	8	3	1090	9	--	8	17
8.	Chengannur	--	4	15	--	4	23	74	9	3	2263	2	--	27	29
9.	Harippad	--	6	14	--	3	23	40	11	3	1753	10	--	28	38
10.	Muthukulam	--	12	10	--	4	26	53	11	2	484	13	--	--	13
11.	Malvelikara	--	4	10	--	2	16	30	3	--	--	7	--	4	11
12.	Bharanicavu	--	8	6	--	2	16	19	15	3	1316	4	--	13	17
	Block Total	--	66	85	--	54	205	612	106	31	14212	149	--	144	293
1.	Cherthala	1	1	--	--	--	2	24	1	1	1950	12	--	18	30
2.	Alappuzha	1	14	--	--	6	21	117	8	3	6266	46	--	59	105
3.	Chengannur	1	3	--	--	--	4	24	1	1	2100	7	--	33	40
4.	Kayamkulam	1	3	--	--	--	4	10	1	1	2660	7	--	25	32
5.	Mavelikara	1	4	--	--	3	8	26	4	2	2340	4	--	30	34
	Municipalities Total	5	25	--	--	9	39	201	15	8	15316	76	--	165	241
	District	5	91	85	--	63	244	813	121	39	29528	225	--	309	534

Table No. XVI - Telephone exchange 1995

Sl. No.	Name of Block/ Municipality	Name of Exchange	Exchange Type	Capacity			Working Connections			Waiting Lists			TOTAL
				5	6	7	OYT	SPL	GEN	9	8	9	
1	2	3	4	5	6	7	OYT	SPL	GEN	9	8	9	10
1	Thyccattussery	Pallipuram	C DOT RAX	160	151	2	5	148	155				
2	"	Panavally	C DOT RAX	160	151	1	4	86	91				
3	"	Thyccattussery	C DOT RAX	340	300	6	1	60	67				
	Block total			660	602	9	10	294	313				
1	Pattanakkad	Pattanakkad	C DOT RAX	384	366	1	1	195	197				
2	"	Kuthiyathode	MAX II	600	583	17	42	510	569				
3	"	Aroor	C DOT SBM	1800	1506	12	15	693	720				
	Block total			2784	2455	30	58	1398	1486				
1	Kanjikkuzhy	S.L.Puram	C DOT SBM	1000	976	5	14	478	497				
2	"	Arthukal	C DOT RAX	360	60	13	18	124	155				
3	"	Thanneermukkom	C DOT RAX	160	155	3	11	157	171				
	Block total			1520	1191	21	43	759	823				
1	Aryad	Pathirappally	C DOT RAX	520	336	--	--	--	--				
	Block total			520	336	--	--	--	--				
1	Ambalapuzha	Ambalapuzha	ILT - 512	824	757	5	20	439	464				
2	"	Punnappra	ILT - 512	384	366	2	6	108	116				
3	"	Thottappally	C DOT RAX	160	146	2	--	73	75				
	Block total			1368	1269	9	26	620	655				
1	Chambakulam	Edathwa	C DOT SBM	1000	979	20	4	520	544				
2	"	Thakazhy	C DOT RAX	264	163	4	--	106	110				
3	"	Chambalakum	C DOT RAX	168	163	8	5	179	192				
4	"	Kanakary	C DOT RAX	160	148	2	2	92	96				
	Block total			1592	1453	34	11	897	942				

XVI Contd....

Sl. No.	Name of Block/ Municipality	Name of Exchange	Exchange Type	Capacity	Working Connections			Waiting Lists			TOTAL
					6	7	8	9	10		
1	Veliyanadu		4	5	6	7	8	9	10		
2	Veliyanadu	Veliyanadu	C DOT RAX	160	146	3	2	88	93		
3	"	Kavalam	C DOT RAX	168	159	3	1	182	186		
	"	Pulincunnu	ILT - 512	960	785	30	9	358	397		
	"	Blok total		1288	1090	36	12	628	676		
1	Chengannur	Mannar	NEAX	1200	1138	94	39	910	1043		
2	"	Kollakamdavu	C DOT SBM	1000	985	77	24	625	726		
3	"	Karakkad	C DOT RAX	160	140	24	6	178	208		
	"	Blok Total		2360	2263	195	69	1713	1977		
1	Muthukulam	Muthukulam	ILT 512	564	395	102	21	360	483		
2	"	Arttupuzha	C DOT RAX	96	89	--	1	78	79		
	"	Blok Total		660	484	102	22	438	562		
	Mavelikara										
1	Bharanikavu	Kattanam	ILT 512	384	384	61	15	474	550		
2	"	Nooranad	ILT 512	760	722	51	9	660	720		
3	"	Vaikunnam	C DOT RAX	376	210	82	11	240	333		
	"	Blok Total		1520	1316	194	35	1374	1603		
1	Haripad	Thrikkunnappuzha	PAM	372	246	22	2	170	194		
2	"	Karuvatta	CDOT RAX	192	174	4	4	135	143		
3	"	Haripad	MAX II	1488	1333	145	65	1002	1212		
	"	Blok Total		2052	1753	171	71	1307	1549		
	Block s Total			16324	14212	801	357	9428	10586		

XVI. Contd....

Sl. No.	Name of Block/ Municipality	Name of Exchange	Exchange Type	Capacity	Working Connections			Waiting Lists			TOTAL
					5	6	7	8	9	10	
1	2	3	4	5	6	7	8	9	10		
1	Cherthala Municipality	Cherthala	C DOT SBM	3000	1950	72	109	1190	1371		
	* Total			3000	1950	72	109	1190	1371		
2	Alappuzha *	Alappuzha	ELDB	1000	567	--	--	--	--		
3	"	Alappuzha	MAXI-ICP	4000	3034	--	10	850	860		
4	"	Alappuzha	MAX I	2780	2665	50	95	1086	1231		
	* Total			7780	6266	50	105	1936	2091		
5	Chengannur Total	Chengannur	C DOTSBM	2240	2100	90	28	1492	1610		
	* Total			2240	2100	90	28	1492	1610		
6	Kayamkulam *	Kayamkulam	MAX II	2932	2660	89	36	1554	1679		
	"			2932	2660	89	36	1554	1679		
7	Mavelikkara *	Mavelikkara	C DOT SBM	1200	1174	--	--	--	--		
	"	Mavelikkara	MAX II	1248	1166	122	66	2180	2368		
	* Total			2448	2340	122	66	2180	2368		
8	Municipalities Total			18400	15316	423	344	8352	9119		
	District			34724	29528	1224	701	17780	19705		

Source : Telecom District Manager, Alappuzha.

Table No. XVII - Banks and Co-operative Institutions

Sl. No.	Name of Blocks/ Municipalities	Commercial Banks			Regional		Co-operatives			Remarks
		Naitonalised		Other Scheduled	Rural Banks		Agricultural/Credit Societies		Other type of Co-operatives	
		Banks (Nos)	Commercial Banks		(North Malabar GraminBank)	Nos.	Membership	Nos.		
1	2	3	4	5	6	7	8	9		
1	Thyccattusserry	4	2	--	22	39812	10	13840		
2	Pattanakad	9	4	--	41	84369	14	2500		
3	Kanjikkuzhy	6	5	--	24	60204	NA	NA		
4	Aryad	6	2	--	4	17278	4	NA		
5	Ambalapuzha	5	1	--	6	17861	7	22940		
6	Champakulam	8	6	--	17	35114	14	3232		
7	Veliyanad	5	6	--	15	26503	9	3443		
8	Chengannur	9	10	--	18	43120	12	NA		
9	Harippad	9	3	3	15	--	28	NA		
10	Muthukulam	5	3	--	19	57288	27	7425	13 coir co-op	
11	Mavelikara	6	3	--	--	--	10	10037	societies	
12	Bharanicavu	6	6	--	43	83742	7	5736	1/Govt. ..	
	Block Total	78	51	--	224	465291	142	69153	1495 membership	
1	Cherthala	3	9	--	14	45854	--	--	Includes one	
2	Alappuzha	24	10	--	1	7652	--	--	urban bank with	
3	Chengannur	5	1	--	2	6103	--	--		
4	Kayamkulam	5	4	--	--	--	14	--	5717 membership	
5	Mavelikara	6	7	--	41	121951	30	17757		
	Municipality: Total	43	31	--	58	181560	44	17757		
	District	121	82	--	282	646851	186	86910		

B. Panchayats

Sl. No.	Name of Panchayats	Commercial Banks			Regional		Co-operatives		
		Nationalised Banks (Nos)	Other Scheduled Commercial Banks (North Malabar GraminBank)		Rural Banks		Agricultural/Credit Societies		Other type of Co-operatives Membership
			3	4	5	6	7	8	
1	Arookkuty	1	--	--	2	829	--	--	--
2	Chennam-Paliippuram	--	--	--	6	5398	1	756	756
3	Panavally	--	1	--	4	7775	3	1719	1719
4	Perumbalam	1	--	--	5	17151	3	3000	3000
5	Thyccattusserry	2	1	--	5	8659	3	8365	8365
	Thyccattusserry Block	4	2	--	22	39812	10	13840	13840
1	Kadakkarappally	--	1	--	9	28990	--	--	--
2	Vayalar	1	--	--	4	7061	6	600	600
3	Pattanakkad	2	--	--	6	4379	3	400	400
4	Thuravoor	1	--	--	8	5915	--	--	--
5	Kuthiyathode	--	--	--	3	15000	--	--	--
6	Kodamthuruthu	2	1	--	1	50	--	--	--
7	Ezhupunna	1	1	--	3	12779	4	1200	1200
8	Aroor	2	1	--	7	10195	1	300	300
	Pattanakkad Block	9	4	--	41	84369	14	2500	2500
1	Mararikulam North	2	--	--	6	38	--	--	--
2	Kanjikkuzhy	1	2	--	--	--	--	--	--
3	Thanneermukkom	1	1	--	5	11183	--	--	--
4	Muhamma	1	2	--	8	12768	--	--	--
5	Cherthala South	1	--	--	5	36215	--	--	--
	Kanjikkuzhy Block	6	5	--	24	60204	--	--	--

XVII. B. Contd...

Sl. No.	Name of Panchayats	Commercial Banks		Regional Rural Banks	Co-operatives		Other type of Co-operatives		
		Nationalised Banks (Nos)	Other Scheduled Commercial Banks (North Malabar GraminBank)		Agricultural Credit Societies		Membership		
					Nos.	Membership	Nos.	Membership	Nos.
1	2	3	4	5	6	7	8	9	9
1	Aryad	2	1	--	2	7779	1	1800	
2	Mannamcherry	1	--	--	1	6532	--	--	
3	Mararikulam South	3	1	--	1	2967	3	--	
	Aryad Block	6	2	--	4	17278	4	1800	
1	Purakkad	1	--	--	2	3816	2	5468	
2	Ambalapuzha	3	1	--	3	1018	3	15940	
3	Punnapra	1	--	--	1	3864	2	1532	
	Ambalapuzha Block	5	1	--	6	17861	7	22940	
1	Thalavady	2	1	--	1	2069	3	849	
2	Edathwa	4	--	--	3	5497	2	140	
3	Thakazhy	--	1	--	2	5488	2	122	
4	Nedumudy	1	1	--	3	6504	--	--	
5	Champakulam	--	2	--	4	7341	5	1219	
6	Kainakary	1	1	--	4	8215	2	902	
	Champakulam Block	8	6	--	17	35114	14	3232	

XVII. B. Contd...

Sl. No.	Name of Panchayats	Commercial Banks			Regional		Co-operatives		
		Nationalised Banks (Nos)	Other Scheduled Banks (Nos)		Rural Banks (North Malabar GraminBank)	Agricultural Societies Nos.	Credit Societies Membership		Other type of Co-operatives Membership
			Commercial Banks	Other Scheduled Banks			Agricultural Societies Membership	Credit Societies Membership	
1	2	3	4	5	6	7	8	9	
1	Muttar	--	--	--	--	--	2	--	
2	Veliyanad	--	2	--	6	9533	4	3443	
3	Neelamperoor	1	--	--	3	4679	--	--	
4	Kavalam	2	1	--	1	1855	--	--	
5	Pulincunnu	1	3	--	3	5088	--	--	
6	Ramanikary	1	--	--	2	5348	3	--	
	Velianadu Block	5	6	--	15	26503	9	3443	
1	Mulakkuzha	--	1	--	2	6560	1	--	
2	Venmony	3	1	--	4	10919	3	--	
3	Cheriyamad	1	1	--	2	4874	1	--	
4	Ala	--	2	--	2	5460	--	--	
5	Pullyoor	1	--	--	2	2816	1	--	
6	Budhanoor	1	1	--	2	1471	2	--	
7	Mannar	1	2	--	2	1925	--	--	
8	Pandanad	1	--	--	--	--	1	--	
9	Thiruvavandoor	1	2	--	2	9095	3	--	
	Chengannur Block	9	10	--	18	43120	12	--	

XVII. B. Contd...

Sl. No.	Name of Panchayats	Commercial Banks			Regional		Co-operatives		
		Nationalised Banks (Nos)	Other Scheduled Commercial Banks (North Malabar Gramin Bank)		Rural Banks	Nos.	Agricultural Credit Societies		Other type of Co-operatives
			Commercial Banks	Other Scheduled Commercial Banks (North Malabar Gramin Bank)	Rural Banks		Membership	Membership	
1	2	3	4	5	6	7	8	9	
1	Chingoli	--	1	--	2	--	1	--	
2	Karthigappally	1	--	--	2	--	6	--	
3	Thrikunnappuzha	1	--	--	2	--	11	--	
4	Kumarapuram	1	--	--	2	--	4	--	
5	Karuvatta	1	--	--	3	--	1	--	
6	Harippad	2	2	--	1	--	3	--	
7	Pallippad	1	--	--	2	--	--	--	
8	Cheruthana	--	--	--	1	--	--	--	
9	Veeyapuram	2	--	--	--	--	2	--	
	Harippad Block	9	3	--	15	--	28	--	
1	Pathiyoor	1	--	--	4	14213	4	1265	
2	Kandalloor	1	--	--	3	14861	6	1643	
3	Cheppad	--	2	--	2	5200	3	785	
4	Muthukulam	1	--	--	3	3827	2	1218	
5	Airtupuzha	1	--	--	3	4115	6	1617	
6	Karishnapuram	1	--	--	2	8127	3	485	
	Devi Kulangara	--	1	--	2	6945	3	402	
7	Muthukulam Block	5	3	--	19	57288	27	7425	

XVII. B. Contd...

Sl. No.	Name of Panchayats	Commercial Banks			Regional		Co-operatives		
		Nationalised Banks (Nos)		Other Scheduled	Rural Banks		Agricultural/Credit Societies		Other type of Co-operatives
		Banks (Nos)	Commercial Banks (North Malabar GraminBank)	Commercial Banks	Rural Banks	Nos.	Membership	Nos.	Membership
1	2	3	4	5	6	7	8	9	
1	Mavelikara Thekkekkara	1	--	--	--	--	--	6	9238
2	Chettikulangara	2	1	--	--	--	--	1	--
3	Chennithala-Thriperumthura	2	--	--	--	--	--	2	--
4	Thazhakkara	1	2	--	--	--	--	1	799
	Mavelikara Block	6	3	--	--	--	--	10	10037
1	Nooranad	1	1	--	--	2	311	1	121
2	Vallikunnam	1	1	--	--	5	2000	4	2500
3	Bharanivicavu	1	3	--	--	8	14197	--	--
4	Mavelikara Thamarakulam	1	--	--	--	25	63234	1	1115
5	Chunakara	--	1	--	--	--	--	--	--
6	Palamel	2	--	--	--	3	4000	1	2000
	Bharanivicavu Block	6	6	--	--	43	83742	7	5736

Source : Blocks - Municipalities

Table No. XVIII - Public distribution system during the year 1991

Sl. No.	Name of CD Blocks Municipalities	Ration Shops (Nos)	Ration Card Holders (Nos)	Mavelli Stores (Nos)	L.P.G Connections (Nos)	L.P.G Agencies (Nos)
1	2	3	4	5	6	7
1.	Thyccathusserry	55	19494	5	423	--
2.	Patanakad	111	38639	4	4383	1
3.	Kanjikkuzhy	85	26220	6	754	--
4.	Aryad	50	19558	3	451	--
5.	Ambalapuzha	44	17768	4	2633	1
6.	Champakulam	76	24329	3	--	--
7.	Veliyanad	57	18246	1	--	--
8.	Chengannur	125	42100	3	3616	2
9.	Haripped	96	32992	4	3928	1
10.	Muthukulam	111	28045	4	7403	1
11.	Malvelikara	89	28569	2	328	--
12.	Bharanicavu	109	37894	2	1420	1
	Block Total	1008	333854	41	25339	7
1.	Cherthala	56	18835	1	4442	1
2.	Alappuzha	101	33979	4	10453	3
3.	Chengannur	20	6412	1	2324	1
4.	Kayamkulam	34	16500	1	2896	1
5.	Mavelikara	27	6827	1	3250	1
	Municipalities Total	238	82553	8	23365	7
	District	1246	416407	49	48704	14

Table No. XIX - Schools and Students 1995

Sl. No.	Name of Blocks Municipalities	High Schools										U.P. Schools									
		Government					Private					Government					Private				
		No	Students	Aided	Unaided	Total	No	Students	Aided	Unaided	Total	No	Students	Aided	Unaided	Total	No	Students	Aided	Unaided	Total
1	2	3	4	5	6	7	8	9	10	11	12	13	14	15	16	17	18				
1	Thyccattusserry	3	2978	6	6092	--	--	9	9070	4	2144	3	2933	--	--	7	5077				
2	Patanakad	5	6375	9	13933	--	--	14	20308	5	2395	2	784	--	--	7	3179				
3	Kanjikkuzhy	6	6371	8	9692	--	--	14	16063	1	591	2	757	--	--	3	1348				
4	Aryad	3	5197	3	5154	--	--	6	10351	3	2292	2	808	--	--	5	3100				
5	Ambalapuzha	3	3714	4	4799	--	--	7	8513	3	2110	3	2540	--	--	6	4650				
6	Champakulam	5	2219	15	10347	1	437	21	13003	6	1721	6	2071	--	--	12	3792				
7	Veliyanad	2	902	10	7381	--	--	12	8283	7	1177	5	1728	--	--	12	2905				
8	Chengannur	5	4878	11	7747	--	--	16	12625	6	2147	11	2989	2	439	19	5575				
9	Harippad	4	4367	7	8138	--	--	11	12505	8	3160	11	3410	--	--	19	6570				
10	Muthukulam	3	2803	11	11368	--	--	14	14171	3	1655	13	4803	--	--	16	6458				
11	Mavelikara	2	1016	6	6186	2	1372	10	8574	7	2440	7	1594	--	--	14	4034				
12	Bharanicaoavu	4	3460	11	13655	--	--	15	17115	4	1624	6	1613	--	--	10	3237				
	Block Total	45	44280	101	104492	3	1809	149	150581	57	23456	71	26030	2	439	130	49925				
1	Cherthala Municipality	2	1310	2	3807	--	--	4	5117	--	--	1	1231	--	--	1	1231				
2	Alappuzha	5	4384	11	16031	--	--	16	20415	1	988	--	--	--	--	1	988				
3	Chengannur	3	1296	4	2722	--	--	7	4018	--	--	--	--	--	--	--	--				
4	Kayamkulam	2	1216	5	6188	--	--	7	7404	--	--	--	--	--	--	--	--				
5	Mavelikara	2	1293	4	4530	--	--	6	5823	--	--	--	--	--	--	--	--				
	Municipality Total	14	9499	26	33278	--	--	40	42777	1	988	1	1231	--	--	2	2219				
	District	59	53779	127	137770	3	1809	189	193358	58	24444	72	27261	2	439	132	52144				

XIX. Contd....

Sl. No.	Name of Blocks / Municipalities	L.P. Schools												Total Schools				Total Students
		Government						Private						Aided		Private		
		No. Students						No. Students						No. Student		No. Student		
		19	20	21	22	23	24	25	26	27	28	29	30	No	Student	No	Student	
1	Thyccattusserry	10	2396	4	1266	--	14	3662	17	7518	13	10291	--	--	--	--	30	17809
2	Patanakad	15	3329	11	3659	--	26	6988	25	12099	22	18376	--	--	--	--	47	30475
3	Kanjikkuzhy	10	2257	15	3741	--	25	5998	17	9219	25	14190	--	--	--	--	42	23409
4	Aryad	3	1445	5	1257	--	8	2702	9	8934	10	7219	--	--	--	--	19	16153
5	Ambalapuzha	7	1461	11	3293	1	203	4957	13	7285	18	10632	1	203	--	--	32	18120
6	Champakulam	16	1687	15	2802	1	209	4698	27	5627	36	15220	2	646	--	--	65	21483
7	Veliyand	14	1886	9	1789	1	161	3816	23	3965	24	10878	1	161	--	--	48	15004
8	Chengannur	25	3774	21	2366	1	263	6403	36	10799	43	13102	3	702	--	--	82	24603
9	Harippad	16	3330	21	3334	2	1168	7832	28	10857	39	14882	2	1168	--	--	69	26907
10	Muthukulam	15	3185	14	3545	--	29	6730	21	7643	38	19716	--	--	--	--	59	27359
11	Mavelikara	20	2422	16	2034	1	210	4666	29	5878	31	9814	3	1582	--	--	63	17274
12	Bharanivavu	18	3786	22	4354	1	149	8289	26	8870	39	19622	1	149	--	--	66	28641
	Block Total	169	30958	166	33420	8	2363	66741	271	98694	338	163942	13	4611	--	--	622	267247
1	Cherthala (M)	4	1244	1	640	--	5	1884	6	2554	4	5678	--	--	--	--	10	8232
2	Alappuzha	12	3829	16	5797	--	28	9626	18	9201	27	21828	--	--	--	--	45	31029
3	Chengannur "	8	1059	5	1230	--	13	2289	11	2355	9	3952	--	--	--	--	20	6307
4	Kayamkulam "	9	2767	11	4238	--	20	7005	11	3983	16	10426	--	--	--	--	27	14409
5	Mavelikara "	3	503	7	859	--	10	1362	5	1796	11	5389	--	--	--	--	16	7185
	Municipality Total	36	9402	40	12764	--	76	22166	51	19889	67	47273	--	--	--	--	118	67162
	District	205	40360	206	46184	8	2363	88907	322	118583	405	211215	13	4611	--	--	740	334409

Table No. XX - Government medical institutions 1995

A. Allopathy

Sl. No.	Name of Blocks/Municipalities	Hospitals		Dispensaries		Primary Health Centre		Community health centre		Family Welfare Centres		Remarks					
		Nos	No. of Beds	Nos	No. of Doctors	Nos	No. of Beds	Nos	No. of Beds	Nos	No. of Beds						
1	2	3	4	5	6	7	8	9	10	11	12	13	14	15	16	17	18
1	Thyccattusserry	1	52	2	--	--	--	4	55	10	--	--	--	19	--	--	--
2	Patanakad	--	--	--	--	--	--	9	--	11	1	18	4	43	--	--	--
3	Kanjikkuzhy	--	--	--	--	--	--	5	41	8	--	--	--	32	--	--	--
4	Aryad	--	--	--	--	--	--	4	17	7	--	--	--	21	--	--	--
5	Ambalapuzha	--	--	--	--	--	--	3	12	5	--	--	--	23	--	--	--
6	Champakulam	1	51	2	1	--	1	5	44	7	--	--	--	47	--	--	--
7	Veljyanad	1	106	7	--	--	--	4	--	4	1	20	3	20	--	--	--
8	Chengannur	--	--	--	--	--	--	10	38	15	--	--	--	33	--	--	--
9	Harippad	2	144	16	--	--	--	7	18	11	--	--	--	31	--	--	--
10	Muthukulam	--	--	--	--	--	--	5	34	8	--	--	--	31	--	--	--
11	Mavelikara	--	--	--	--	--	--	4	24	7	--	--	--	28	--	--	--
12	Bharanicaavu	1	--	5	1	--	1	6	12	9	--	--	--	35	--	--	--
	Block Total	6	353	32	2	--	2	66	295	102	2	38	7	363	--	--	--
1	Cherthala Municipality	1	251	14	--	--	--	--	--	--	--	--	--	--	--	--	--
2	Alappuzha	2	482	36	--	--	--	--	--	--	--	--	--	--	--	--	--
3	Chengannur	--	--	--	--	--	--	--	--	--	1	140	11	--	--	--	--
4	Kayamkulam	1	125	7	--	--	--	--	--	--	--	--	--	--	--	--	--
5	Mavelikara	1	247	14	--	--	--	--	--	--	--	--	--	--	--	--	--
	Municipality Total	5	1105	71	--	--	--	--	--	--	1	140	11	--	--	--	--
	District	11	1458	103	2	--	2	66	295	102	3	178	18	363	--	--	--

Floating Dispensary at Champakulam Panchayat Col. 6

Including T.B Centre at Karuvatta Co.3

Including Leprosy sanatorium (Norrnac) and 1 fisheries dispensary at Bharanicaavu col.3 & col.6

Exclusive of M.C Hospital, Alappuzha

XX. Contd.....

Sl. No.	Name of Blocks/Municipalities	A. Ayurveda						C. Homoeopathy							
		Hospitals		Dispenseries		Grant-in-aid vydyasala		Hospitals		Dispenseries					
		No.	No. of Beds	No. of Doctors	No.	No. of Beds	No. of Doctors	No.	No. of Beds	No. of Doctors	No.	No. of Beds	No. of Doctors	No.	No. of Beds
19	20	21	22	23	24	25	26	27	28	29	30	31	32	33	
1	Thyccattusserry	--	--	--	4	--	--	--	--	--	--	--	--	--	2
2	Patanakad	1	10	1	3	--	--	1	--	--	3	1	--	--	1
3	Karijikkuzhy	1	10	1	2	--	--	--	--	--	2	2	--	--	2
4	Aryad	--	--	--	1	--	--	1	--	--	1	1	--	--	1
5	Ambalapuzha	--	--	--	2	--	--	2	--	--	2	--	--	--	--
6	Champakulam	1	10	1	2	--	--	--	--	--	2	2	--	--	2
7	Veliyanad	--	--	--	3	--	--	--	--	--	3	2	--	--	2
8	Chengannur	--	--	--	7	--	--	4	--	--	7	4	--	--	4
9	Harippad	1	10	1	6	--	--	--	--	--	6	--	--	--	5
10	Muthukulam	--	--	--	3	--	--	4	--	--	3	4	--	--	5
11	Mavelikara	--	--	--	7	--	--	3	--	--	7	3	--	--	5
12	Bharanicavu	--	--	--	2	--	--	2	--	--	2	2	--	--	2
	Block Total	4	40	4	42	--	--	15	--	--	42	15	--	--	28
1	Cherthala Municipality	1	20	3	--	--	--	--	1	25	2	28	--	--	2
2	Alappuzha	2	70	6	--	--	--	--	1	25	2	--	--	--	2
3	Chengannur	1	20	2	--	--	--	--	--	--	--	--	--	--	--
4	Kayamkulam	1	20	3	--	--	--	--	1	25	2	--	--	--	2
5	Mavelikara	1	10	4	--	--	--	--	--	--	--	--	--	--	--
	Municipality Total	6	140	18	--	--	--	--	3	75	6	--	--	--	6
	District	10	180	22	42	--	--	15	3	75	6	28	--	--	28

Source : District Medical Offices

Table No. XXI - Scheduled Caste/ Scheduled Tribe Colonies - 1994

Sl. No.	Name of Blocks/ Municipalities	Scheduled Caste					Scheduled Tribe					Total		
		Colonies (Nos)	Houses (Nos)	Electrified Houses (Nos)	Colonies with water Connection	Colonies (Nos)	Houses (Nos)	Electrified Houses (Nos)	Colonies with water Connection	Colonies (Nos)	Houses (Nos)	Electrified Houses (Nos)	Colonies with water Connection	
1	2	3	4	5	6	7	8	9	10	11	12	13	14	
1.	Thyccathusserry	31	806	278	--	9	38	13	--	40	844	291	--	
2.	Patarakad	73	2028	1805	10	2	21	9	2	75	2049	1814	12	
3.	Kanjikkuzhy	12	408	132	3	--	--	--	--	12	408	132	3	
4.	Aryad	8	125	25	--	1	23	23	--	9	148	25	--	
5.	Ambalapuzha	15	150	26	--	--	--	--	--	15	150	26	--	
6.	Champakulam	26	649	649	16	--	--	--	--	26	649	649	16	
7.	Veliyanad	16	361	361	16	--	--	--	--	16	361	361	16	
8.	Chengannur	99	2515	1066	42	1	4	4	1	100	2519	1070	43	
9.	Harippad	44	970	93	4	--	--	--	--	44	970	93	4	
10.	Muthukulam	29	356	73	3	--	--	--	--	29	356	73	3	
11.	Malvelikara	17	336	336	17	--	--	--	--	17	336	336	17	
12.	Bharanicaoavu	112	2948	2691	43	1	2	2	--	113	2950	2693	44	
	Block Total	482	11652	7535	154	14	88	28	3	496	11740	7563	158	
1.	Cherthala	--	--	--	--	--	--	--	--	--	--	--	--	
2.	Alappuzha	6	262	262	6	3	33	33	3	9	295	295	9	
3.	Chengannur	2	40	40	2	--	--	--	--	2	40	40	2	
4.	Kayamkulam	1	70	35	1	2	38	38	2	3	108	73	3	
5.	Mavelikara	7	146	146	7	--	--	--	--	7	146	146	7	
	Municipalities Total	16	518	483	16	5	71	71	5	21	589	554	21	
	District	498	12170	8018	170	19	159	99	8	517	12329	8117	179	

Source : Blocks/Municipalities/SC-ST Development Office

Table No. XXII - Income and Expenditure

A.Blocks

Sl. No.	Name of C.D.Blocks Panchayats/Municipalities	Income (Rs. in 1000's)						Expenditure (Rs. in 1000's)									
		Building Tax	Entertain-ment Tax	Duty on transfer of property	Assess-ment	Professional Tax	Income from Markets	Others	Establi-ment charges	Public works	Education	Water supply	Electricity	Others			
1	2	3	4	5	6	7	8	9	10	11	12	13	14	15			
1.	Thyccattusserry	407	44	390	-	297	34	457	NA	NA	NA	NA	NA	NA			
2.	Patanakad	2155	793	1229	-	1318	152	148	2739	1087	131	96	1034	-			
3.	Kanjikkuzhy	809	203	394	-	603	29	2311	1548	515	118	33	411	1370			
4.	Aryad	687	86	380	-	487	16	582	1275	713	96	44	225	412			
5.	Ambalapuzha	910	104	437	-	473	24	1041	1083	326	41	329	366	792			
6.	Champakulam	835	196	625	-	628	21	4169	1397	1179	73	4	495	1256			
7.	veliyanad	621	9	288	-	360	1	1376	935	1160	38	52	203	560			
8.	Chengannur	2076	48	939	-	810	245	2202	1894	1192	127	1	1065	1983			
9.	Harippad	1218	128	1261	-	698	52	3069	2233	692	48	25	507	2099			
10.	Muthukulam	877	82	930	-	347	11	2858	1431	500	94	84	347	2767			
11.	Maveikara	1140	47	870	-	417	46	356	1324	442	44	102	637	1662			
12.	Baranikkavu	551	68	9	-	139	43	59	924	2575	28	49	34	19			
	Block Total	12286	1808	7752	-	6577	674	18628	16783	10381	838	819	5324	12920			
1.	Cherthala Municipality	1594	1124	138	-	284	39	3739	3242	2436	48	-	297	652			
2.	Alappuzha	3990	4054	818	-	493	251	3119	2537	809	16	477	985	6922			
3.	Chengannur	2013	582	544	-	334	211	-	3270	395	1	-	457	422			
4.	Kayamkulam	1602	424	401	-	396	52	3185	2861	799	28	114	413	3079			
5.	Maveikara	1631	1033	372	-	234	112	2046	1992	854	20	-	606	1485			
	Municipalities Total	10830	7217	2273	-	1741	665	12089	13902	5293	113	591	2758	12560			
	District	23116	9025	10025	-	8318	1339	30717	30685	15674	951	1410	8082	25480			

B. Panchayats

Sl. No.	Name of Panchayats	Income (Rs. in 1000's)					Expenditure (Rs. in 1000's)									
		Building Tax	Entertainment Tax	Duty on transfer of property	Income from Markets	Others	Establishment charges	Public works	Education	Water supply	Electricity	Others				
1	2	3	4	5	6	7	8	9	10	11	12	13	14	15		
1.	Arrokkutty	62	-	79	-	29	-	399	NA	NA	NA	NA	NA	NA		
2.	Chennam - Pallippuram	109	10	89	-	102	3	37	NA	NA	NA	NA	NA	NA		
3.	Panavally	109	19	89	-	69	3	7	NA	NA	NA	NA	NA	NA		
4.	Perumbalam	36	0	42	-	19	3	13	NA	NA	NA	NA	NA	NA		
5.	Thyccattusserry	91	15	91	-	78	25	1	NA	NA	NA	NA	NA	NA		
	Thyccattusserry	407	44	390	-	297	34	457	NA	NA	NA	NA	NA	NA		
1.	Kadakkappally	183	0	101	-	78	9	-	290	32	8	-	49	-		
2.	Vayalar	135	22	112	-	52	1	148	-	-	11	-	35	-		
3.	Pattanakkad	208	24	266	-	133	40	-	448	81	7	62	75	-		
4.	Thuravoor	156	21	82	-	94	15	-	298	106	10	13	59	-		
5.	Kuthiyathode	276	70	81	-	96	30	-	348	146	19	-	665	-		
6.	Kodamithuruthu	267	24	103	-	104	20	-	401	159	10	-	36	-		
7.	Ezhupinna	305	613	208	-	138	17	-	468	305	65	21	51	-		
8.	Aroor	625	19	276	-	623	20	-	486	258	1	-	64	-		
	Pattanakkad Block	2155	793	1229	-	1318	152	148	2739	1087	131	96	1034	-		
1.	Mararikulam North	130	24	89	-	176	7	164	281	36	33	30	74	378		
2.	Kanjikkuzhy	147	45	82	-	48	2	596	322	227	18	2	26	58		
3.	Thanneermukkom	274	10	9	-	209	12	640	377	147	15	-	92	389		
4.	Muhamma	139	61	78	-	77	7	418	231	56	24	-	58	392		
5.	Cherthala South	119	63	136	-	93	1	493	337	49	28	1	161	153		
	Kanjikkuzhy Block	809	203	394	-	603	29	2311	1548	515	118	33	411	1370		

XXII. B. Contd....

Sl. No.	Name of C.D.Blocks Panchayats/Municipalities	INCOME (Rs. in 1000's)										EXPENDITURE (Rs. in 1000's)				
		Building Tax	Entertainment Tax	Duty on property transfer	Assess cess (Nos)	Professional Tax	Income from Markets	Others	Establishment charges	Public works	Education	Water supply	Electricity	Others		
1	2	3	4	5	6	7	8	9	10	11	12	13	14	15		
1.	Aryad	122	30	129	-	75	1	59	259	131	32	8	94	30		
2.	Mannamcherry	260	10	118	-	179	8	30	563	376	4	24	49	20		
3.	Mararikulam South Aryad Block	305	46	133	-	233	7	493	453	206	60	12	82	362		
		687	86	380	-	487	16	582	1275	713	96	44	225	412		
1.	Purakkad	134	6	119	-	48	-	434	274	23	7	223	130	125		
2.	Ambalapuzha	491	50	158	-	244	9	285	438	179	26	-	134	364		
3.	Punnappra Ambalapuzha Block	285	48	160	-	181	15	322	371	124	8	106	102	303		
		910	104	437	-	473	24	1041	1083	326	41	329	366	792		
1.	Thalavady	159	-	115	-	65	12	983	323	128	1	-	65	256		
2.	Edathwa	137	158	68	-	148	9	580	253	162	8	-	100	145		
3.	Thakazhy	137	10	144	-	56	-	392	192	50	7	2	176	189		
4.	Nedumudy	127	20	116	-	93	-	793	201	297	23	1	51	189		
5.	Champakulam	149	6	54	-	160	-	575	227	245	11	-	52	86		
6.	Kainakary Champakkulam Block	126	2	128	-	106	-	846	201	297	23	1	51	391		
		835	196	625	-	628	21	4169	1397	1179	73	4	495	1256		

XXII. B. Contd....

Sl. No.	Name of C.D.Blocks Panchayats/Municipalities	Income (Rs. in 1000's)										Expenditure (Rs. in 1000's)				
		Building Tax	Entertainment Tax	Duty on property transfer	Assess-ment	Professional Tax	Income from Markets	Others	Establishment charges	Public works	Education	Water supply	Electricity	Others		
1	2	3	4	5	6	7	8	9	10	11	12	13	14	15		
1.	Muttar	94	-	57	-	51	-	393	150	23	-	-	29	229		
2.	Veliyanad	82	-	-	-	55	-	547	139	35	1	2	16	198		
3.	Neelamperoor	73	-	27	-	60	-	-	130	500	15	-	30	100		
4.	Kavalam	88	6	75	-	44	-	-	188	165	15	-	35	-		
5.	Pulicunnu	180	-	75	-	90	1	150	200	150	3	50	60	33		
6.	Ramanarky Vellianadu Block	104 621	3 9	54 288	-	60 360	1	286 1376	128 935	287 1160	4 38	-	33 203	560		
1.	Mulakkuzha	286	-	168	-	98	16	381	159	206	23	-	130	432		
2.	Venmony	241	-	25	-	64	6	622	238	125	11	-	180	-		
3.	Cheriyannad	293	6	126	-	81	107	-	399	107	27	1	231	-		
4.	Ala	131	-	289	-	47	-	15	145	94	10	-	76	-		
5.	Puliyoor	195	-	-	-	42	-	597	252	59	10	-	56	457		
6.	Budhanoor	94	10	121	-	57	-	1	205	102	3	-	62	-		
7.	Mannar	422	24	210	-	324	1	10	82	268	40	-	181	421		
8.	Pandanad	86	-	-	-	28	115	437	246	89	1	-	57	273		
9.	Thiruvandoor Chengannur Block	328 2076	8 48	- 939	-	69 810	-	139 2202	168 1894	142 1192	2 127	-	92 1065	400 1983		
1.	Chingoli	120	24	96	-	58	1	437	228	59	5	1	46	335		
2.	Karthikappally	103	10	114	-	80	3	335	245	84	11	1	99	315		
3.	Thrikkunnappuzha	90	18	216	-	48	-	300	195	89	-	21	32	370		
4.	Kumarapuram	113	-	132	-	43	-	375	230	28	14	-	30	299		
5.	Karuvatta	118	11	176	-	58	0	296	226	19	-	-	31	141		
6.	Harippad	364	65	124	-	256	47	75	384	101	4	1	114	360		
7.	Pallippad	194	-	212	-	96	1	530	378	39	14	-	71	34		
8.	Cheruthana	45	-	70	-	23	0	373	184	45	-	1	37	170		
9.	Vseyapuram Harippad Block	71 1218	- 128	121 1261	-	36 698	-	348 3069	163 2233	228 692	- 48	-	47 507	75 2099		

XXII. B. Contd..

Sl. No.	Name of C.D.Blocks Panchayats/Municipalities	Income (Rs. in 1000's)						Expenditure (Rs. in 1000's)						
		Building Tax	Entertain-ment Tax	Duty on transfer of property	Assess-ment	Professional Tax	Income from Markets	Others	Establi-ment charges	Pubic works	Education	Water supply	Electricity	Others
1	2	3	4	5	6	7	8	9	10	11	12	13	14	15
1.	Pathiyoor	184	16	207	-	69	3	536	294	131	24	33	63	682
2.	Kandalloor	116	7	131	-	46	0	359	185	1	2	-	42	331
3.	Cheppad	104	9	68	-	45	-	496	107	44	13	1	60	379
4.	Muthukulam	106	4	104	-	64	-	316	209	70	1	50	32	325
5.	Arattupuzha	97	4	179	-	40	4	364	276	83	18	-	52	311
6.	Krishnapuram	159	32	132	-	41	0	382	246	72	5	-	56	324
7.	Devi Kulangara	111	10	109	-	42	3	405	114	99	31	-	42	415
	Muthukulam Block	877	82	930	-	347	11	2858	1431	500	94	84	347	2767
1.	Mavelikara	251	8	208	-	52	30	57	234	116	25	99	131	172
	Thekkekkara	-	-	-	-	-	-	-	-	-	-	-	-	-
2.	Chettikulangara	282	14	211	-	86	8	85	325	113	1	-	161	448
3.	Chennithala - Thriperumithura	328	-	232	-	87	8	36	360	133	13	-	133	575
4.	Thazhakkara	279	25	219	-	192	-	178	405	80	5	3	212	467
	Mavelikara Block	1140	47	870	-	417	46	356	1324	442	44	102	637	1662
1.	Nooranad	97	10	9	-	97	8	10	160	445	5	9	5	2
2.	Vallikunnam	91	13	-	-	6	5	7	147	445	7	-	6	4
3.	Bharanikkavu	97	25	-	-	10	9	15	168	400	3	15	5	4
4.	Thamarakulam	99	11	-	-	10	9	11	159	460	6	8	6	3
5.	Chunakara	80	-	-	-	8	5	7	140	400	3	8	7	4
	Palamel	87	9	-	-	8	7	9	150	425	4	9	5	2
6.	Bharanikkavu Block	551	68	9	-	139	43	59	924	2575	28	49	34	19

Table No. XXIII - Beneficiaries under IRDP and TRYSEM

A. Blocks

Sl. No.	Name of C.D Blocks	IRDP														
		1989-90						1990-91						1991-92		
		Sche- duled Caste (Nos)	Sche- duled Tribe (Nos)	Women (Nos)	Others (Nos)	Total (Nos)	S.C (Nos)	S.T (Nos)	Women (Nos)	Others (Nos)	Total (Nos)	SC (Nos)	ST (Nos)	Women (Nos)	Others (Nos)	Total (Nos)
1	2	3	4	5	6	7	8	9	10	11	12	13	14	15	16	17
1	Thyccattusseerry	157	5	172	357	691	205	3	182	230	620	135	5	222	277	639
2	Pattanakkad	295	--	294	407	996	298	--	251	196	745	385	--	320	179	884
3	Kanjikkuzhy	37	2	274	624	937	238	15	206	250	709	101	3	177	253	534
4	Aryad	10	1	172	554	737	165	6	189	267	627	74	2	158	285	519
5	Ambalapuzha	27	--	213	548	768	157	4	145	259	565	46	--	141	246	493
6	Champakulam	112	--	188	415	715	232	--	228	253	711	187	1	210	137	535
7	Vellanad	45	--	134	401	580	168	--	168	243	579	82	--	139	167	388
8	Chengannur	229	1	185	321	736	268	--	224	267	759	207	--	239	333	779
9	Harippad	178	1	186	408	773	194	1	160	259	614	95	1	112	219	427
10	Muthukulam	243	--	240	267	750	285	--	253	203	741	362	3	286	216	867
11	Mavelikara	246	--	228	356	830	355	--	254	175	784	399	4	267	255	925
12	Bharanicaoavu	179	1	169	379	728	235	3	142	220	600	173	--	154	263	590
	Block Total	1758	11	2455	5037	9261	2800	32	2400	2822	8054	2246	19	2425	2830	7520

Source : DRDA Alappuzha

XXIII Contd....

Sl. No.	Name of C.D Blocks	IRDP																
		1992-93							1993-94							1994-95		
		Sche- duled Caste (Nos)	Sche- duled Tribe (Nos)	Women (Nos)	Others (Nos)	Total (Nos)	S.C (Nos)	S.T (Nos)	Women (Nos)	Others (Nos)	Total (Nos)	SC (Nos)	ST (Nos)	Women (Nos)	Others (Nos)	Total (Nos)		
1	Thyccattusseirry	154	2	140	156	452	81	1	120	170	372	77	4	110	145	336		
2	Pattanakad	210	--	202	156	568	252	--	232	165	649	173	2	133	133	441		
3	Kanjikkuzhy	82	2	120	155	359	98	1	176	171	446	76	--	88	134	298		
4	Aryad	74	5	101	171	351	61	2	127	172	362	30	2	93	149	274		
5	Ambalapuzha	66	--	116	164	346	47	--	131	187	365	23	--	79	132	234		
6	Champakulam	165	--	180	147	492	167	--	142	168	477	110	--	108	147	365		
7	Vellianad	105	--	139	200	444	104	--	148	188	440	51	--	112	185	348		
8	Chengannur	292	2	217	131	642	325	--	221	163	709	155	--	151	160	466		
9	Harippad	157	--	126	156	439	182	--	168	182	532	133	--	124	127	384		
10	Muthukulam	230	--	152	138	520	240	--	163	180	583	134	--	139	162	435		
11	Mavelikara	289	--	208	116	613	316	--	211	137	664	221	--	184	138	543		
12	Bharanicavu	189	--	99	134	422	176	1	148	175	500	127	2	131	158	418		
	Block Total	2013	11	1800	1824	5648	2049	5	1987	2058	6099	1310	10	1452	1770	4542		

Source : DRDA Alappuzha

XXIII. Contid....

Sl. No.	Name of C.D Blocks	TRYSEM														
		1989-90				1990-91				1991-92						
		S.C. (Nos)	S.T. (Nos)	Women (Nos)	Others (Nos)	Total (Nos)	S.C. (Nos)	S.T. (Nos)	Women (Nos)	Others (Nos)	Total (Nos)	S.C. (Nos)	ST (Nos)	Women (Nos)	Others (Nos)	Total (Nos)
33		34	34	35	36	37	38	39	40	41	42	43	44	45	46	47
1	Thyccattusserry	17	--	34	26	77	14	1	16	15	46	12	1	19	13	45
2	Pattanakad	12	2	15	7	36	39	--	38	8	85	36	--	56	37	129
3	Kanjikkuzhy	5	--	22	22	49	--	--	15	15	30	7	--	56	61	124
4	Aryad	5	--	17	18	40	4	--	12	20	36	35	1	106	90	232
5	Ambalapuzha	10	--	31	35	76	1	--	17	18	36	8	2	33	28	71
6	Champakulam	7	--	21	31	59	12	--	6	8	26	16	--	21	17	54
7	Velianad	12	--	15	20	47	5	--	6	14	25	35	--	29	21	85
8	Chengannur	14	--	11	21	46	14	--	15	19	48	22	--	25	20	67
9	Harippad	11	--	14	22	47	6	--	21	26	53	25	2	18	13	58
10	Muthukulam	17	--	13	17	47	19	--	12	20	51	19	--	17	14	50
11	Mavelikara	5	--	7	7	19	--	--	--	--	--	36	--	50	53	139
12	Manarancavu	14	--	22	19	50	14	2	22	13	51	41	--	19	12	52
	Block Total	127	2	222	245	596	128	3	180	176	487	272	6	449	379	1106

XXIII Contd....

Sl. No.	Name of C.D Blocks	TRYSEM														
		1992-93				1993-94				1994-95						
		S.C (Nos)	S.T (Nos)	Women (Nos)	Others (Nos)	Total (Nos)	S.C (Nos)	S.T (Nos)	Women (Nos)	Others (Nos)	Total (Nos)	S.C (Nos)	ST (Nos)	Women (Nos)	Others (Nos)	Total (Nos)
1	Thyccattusserry	48	49	50	51	52	53	54	55	56	57	58	59	60	61	62
2	Pattanakad	10	--	70	76	156	9	1	24	16	50	14	--	17	6	37
3	Kanjikkuzhy	35	--	83	65	183	38	1	59	36	134	18	2	19	6	45
4	Aryad	6	--	13	34	53	17	--	36	27	80	12	--	10	2	24
5	Ambalapuzha	12	--	40	40	92	13	--	58	51	122	1	1	4	12	18
6	Champakulam	11	1	68	61	141	--	--	22	22	44	12	--	10	10	32
7	Vellianad	16	--	23	19	58	19	--	18	20	57	7	--	25	25	57
8	Chengannur	77	--	63	57	197	17	--	15	17	49	3	--	12	9	24
9	Harippad	27	--	15	18	60	32	--	19	8	59	24	--	9	9	42
10	Muthukulam	11	--	4	6	21	8	--	23	24	55	13	--	28	26	67
11	Mavelikara	25	--	27	25	77	26	--	29	27	82	--	--	4	4	8
12	Bharanivavu	10	--	22	25	57	24	--	45	31	100	2	--	5	5	12
	Block Total	9	--	6	9	24	13	--	12	9	34	10	--	11	6	27
		249	1	434	435	1119	216	2	360	288	866	116	3	154	120	393

Source : DRDA Alappuzha.



825

