

81 no  
2379



GOVERNMENT OF KERALA

# block level statistics

**IDUKKI DISTRICT**

**DEPARTMENT OF  
ECONOMICS & STATISTICS  
TRIVANDRUM**

**1986**



**BLOCK LEVEL STATISTICS**

**IDUKKI DISTRICT**

**DEPARTMENT OF ECONOMICS & STATISTICS**

**TRIVANDRUM**

**JUNE 1986**




## PREFACE

The department of Economics and Statistics is now engaged in building up block-level data for each district to facilitate decentralised planning. "Block level statistics" of Idukki district was prepared by Officers and Staff of the District Office of Economics and Statistics, Idukki under the guidance of the deputy Director. It is hoped that this report will be of considerable use to the planners for formulation of schemes and for evaluation of schemes implemented in blocks. Suggestions for improvement are most welcome.

Trivandrum,  
21-6-1986.

N. GEORGE JOHN,  
*Director of Economics & Statistics.*



## CONTENTS

### SECTION—I—POPULATION

|        |     |   |
|--------|-----|---|
| TABLE— | 1.1 | Blocks, Panchayats and Wards                            |
| „      | 1.2 | General population particulars of blocks 1981           |
| „      | 1.3 | General population particulars of panchayats 1981       |
| „      | 1.4 | General population particulars of SC/STs in blocks 1981 |
| „      | 1.5 | Workers and non-workers in blocks 1981                  |
| „      | 1.6 | Workers and non-workers in panchayats 1981              |
| „      | 1.7 | Workers and non-workers (SC) in panchayats 1981         |
| „      | 1.8 | Workers and non-workers (ST) in panchayats 1981         |

### SECTION—2—AGRICULTURE

|        |     |   |
|--------|-----|---|
| TABLE— | 2.1 | Rainfall in selected centres—1981               |
| „      | 2.2 | No. of plots and area under dryland and wetland |
| „      | 2.3 | Land utilisation pattern                        |
| „      | 2.4 | Area under important crops                      |
| „      | 2.5 | Livestock population 1982                       |

### SECTION—3—EDUCATION

|        |     |  |
|--------|-----|--|
| TABLE— | 3.1 | Schools for general education (1983-84)      |
| „      | 3.2 | Students in general education (1983-84)      |
| „      | 3.3 | SC/ST Students in school education (1983-84) |
| „      | 3.4 | Social & cultural institutions 1984          |

### SECTION—4—MISCELLANEOUS


|         |     |   |
|---------|-----|---|
| TABLE — | 4.1 | Housing condition 1980                              |
| „       | 4.2 | Industrial units & banks (1983-84)                  |
| „       | 4.3 | Industry-wise classification of SSI Units (1983-84) |
| „       | 4.4 | Outmigration for employment 1980                    |
| „       | 4.5 | Medical institutions (1983-84)                      |
| „       | 4.6 | Infrastructure facilities                           |





## IDUKKI DISTRICT

|  |   |             |
|--|---|-------------|
| 1. Population (1981)                     | : | 969292      |
| 2. Area                                  | : | 5061 Sq.Km. |
| 3. Density of population<br>(per Sq.Km.) | : | 192         |
| 4. No. of Taluks                         | : | 4           |
| 5. No. of Municipalities                 | : | 1           |
| 6. No. of Township                       | : | 1           |
| 7. No. of Panchayats                     | : | 51          |
| 8. No. of Wards                          | : | 493         |



# IDUKKI DISTRICT

## COMMUNITY DEVELOPMENT BLOCKS





---

**SECTION 1**  
**POPULATION**

---




TABLE 1.1—BLOCKS, PANCHAYATS AND WARDS

| <i>Sl.No.</i>         | <i>Name of Block</i>      | <i>Number of Panchayats</i> | <i>No. of wards</i> |
|-----------------------|---------------------------|-----------------------------|---------------------|
|                       | (1)                       | (2)                         | (3)                 |
| 1.                    | Adimaly                   | 6                           | 59                  |
| 2.                    | Arudai                    | 6                           | 66                  |
| 3.                    | Devicolam                 | 6                           | 50                  |
| 4.                    | Elamdesom                 | 7                           | 62                  |
| 5.                    | Idukki                    | 6                           | 56                  |
| 6.                    | Kattappana                | 7                           | 58                  |
| 7.                    | Nedumkandam               | 7                           | 66                  |
| 8.                    | Thodupuzha                | 6                           | 48                  |
|                       | Sub Total                 | 51                          | 465                 |
| <i>Municipalities</i> |                           |                             |                     |
| 1.                    | Thodupuzha Municipalities | ..                          | 24                  |
| 2.                    | Idukki Town Ship          | ..                          | 4                   |
|                       | Sub Total                 | ..                          | 28                  |
| District Total        |                           |                             | 493                 |

TABLE—1.2

## GENERAL POPULATION PARTICULARS OF BLOCKS 1981

| Sl. No.               | Names of Block  | Area in Sq. K.m. | No. of households | Population | Sex Ratio | Density per Sq. K.m. | Literacy rates (percentage) |        |       |
|-----------------------|-----------------|------------------|-------------------|------------|-----------|----------------------|-----------------------------|--------|-------|
|                       |                 |                  |                   |            |           |                      | Male                        | Female | Total |
| (1)                   | (2)             | (3)              | (4)               | (5)        | (6)       | (7)                  | (8)                         | (9)    | (10)  |
| 1.                    | Adimali         | 1062.23          | 23606             | 119641     | 940       | 113                  | 73.0                        | 64.7   | 69.0  |
| 2.                    | Arudai          | 1236.20          | 30573             | 153341     | 978       | 124                  | 69.4                        | 55.3   | 62.5  |
| 3.                    | Devikolam       | 994.49           | 24315             | 118936     | 952       | 120                  | 59.3                        | 37.9   | 48.3  |
| 4.                    | Elaradesom      | 186.30           | 19118             | 105787     | 983       | 568                  | 77.1                        | 71.4   | 74.3  |
| 5.                    | Idukki          | 733.06           | 19230             | 101511     | 963       | 138                  | 76.1                        | 71.2   | 73.7  |
| 6.                    | Kattappana      | 374.10           | 26582             | 139706     | 954       | 374                  | 73.0                        | 65.5   | 69.3  |
| 7.                    | Nedumkandam     | 341.89           | 23463             | 121859     | 949       | 356                  | 72.8                        | 64.6   | 68.8  |
| 8.                    | Thodupuzha      | 129.96           | 11527             | 65538      | 995       | 504                  | 80.8                        | 75.8   | 78.3  |
|                       | Sub Total       | 5059.23          | 178414            | 926319     | 962       | 183                  | 71.8                        | 62.1   | 67.1  |
| <i>Municipalities</i> |                 |                  |                   |            |           |                      |                             |        |       |
| 1.                    | Thodupuzha      | 56.43            | 6268              | 35743      | 1044      | 1009                 | 83.7                        | 72.1   | 75.8  |
| 2.                    | Idukki Township | 32.00            | 1880              | 8886       | 917       | 278                  | 74.7                        | 68.9   | 71.9  |
|                       | Sub Total       | 67.43            | 8148              | 44629      | 1016      | 662                  | 81.8                        | 71.5   | 75.1  |
|                       | Dist. Total*    | 5061.00          | 186675            | 969292     | 963       | 192                  | 72.2                        | 62.6   | 67.4  |

\*The total area figures of Blocks do not tally with the District total as the former represent land use area and are derived from the figures supplied by the Director of Survey and Land Records and the latter by the Surveyor General, India. Similarly the total of block population and that of Municipal and township do not tally with the district total as a small portion of Arudai block is included in the newly formed Pathanamthitta district.

Source:—Census of India 1981—Series 10—Kerala papers—Final Population Totals.



TABLE 1.3

## GENERAL POPULATION PARTICULARS OF PANCHAYATS 1981

| Sl. No.           | Names of Block/Panchayat | Area in Sq. Km. | No. of households | Population |        | Literacy rate (%) |       |      |
|-------------------|--------------------------|-----------------|-------------------|------------|--------|-------------------|-------|------|
|                   |                          |                 |                   | Male       | Female |                   | Total |      |
| (1)               | (2)                      | (3)             | (4)               | (5)        | (6)    | (7)               | (8)   |      |
| <b>I. ARUMALI</b> |                          |                 |                   |            |        |                   |       |      |
| 1.                | Bison Valley             | 1062.23         | 23606             | 61665      | 57976  | 119641            | 69.0  |      |
| 2.                | Kannathady               | 44.03           | 1844              | 4827       | 4630   | 9457              | 66.0  |      |
| 3.                | Kuttampuzha              | 93.08           | 5184              | 14295      | 14059  | 28354             | 75.4  |      |
| 4.                | Mannamkandam             | 543.07          | 4313              | 10398      | 8492   | 18890             | 70.7  |      |
| 5.                | Pallivasal               | 271.53          | 4988              | 12754      | 12060  | 24814             | 60.8  |      |
| 6.                | Vellathooval             | 62.40           | 3004              | 7551       | 7220   | 14771             | 63.8  |      |
| <b>II. ARUDAI</b> |                          |                 |                   |            |        |                   |       |      |
| 1.                | Elapparg                 | 1236.20         | 30573             | 77513      | 75826  | 153341            | 62.5  |      |
| 2.                | Kokkayar                 | 89.63           | 5256              | 12638      | 12625  | 25263             | 62.0  |      |
| 3.                | Kumily                   | 55.91           | 2032              | 5988       | 5737   | 11745             | 78.0  |      |
| 4.                | Peermade                 | 816.72          | 6889              | 17784      | 17184  | 34918             | 62.8  |      |
| 5.                | Peruvanthanam            | 114.75          | 4943              | 12179      | 11982  | 24161             | 62.0  |      |
| 6.                | Vandipetiyar             | 57.56           | 3063              | 8763       | 8628   | 17391             | 76.0  |      |
|                   |                          |                 |                   | 107.83     | 20163  | 19702             | 39865 | 52.0 |

| (1)         | (2)               | (3)    | (4)   | (5)   | (6)   | (7)    | (8)  |
|-------------|-------------------|--------|-------|-------|-------|--------|------|
| <b>III.</b> | <b>DEVICOLAM</b>  |        |       |       |       |        |      |
| 1.          | Chinnakanal       | 994.49 | 24315 | 60920 | 58016 | 118936 | 48.3 |
| 2.          | Kanthalloor       | 66.74  | 1969  | 5064  | 4820  | 9884   | 47.0 |
| 3.          | Marayoor          | 116.29 | 1737  | 4238  | 3902  | 8140   | 38.0 |
| 4.          | Munnar            | 108.07 | 1551  | 3575  | 3395  | 6970   | 41.9 |
| 5.          | Santhanpara       | 556.87 | 15718 | 40211 | 38622 | 78833  | 52.2 |
| 6.          | Vattarada         | 78.71  | 2561  | 5971  | 5584  | 11555  | 41.5 |
|             |                   | 67.81  | 779   | 1861  | 1693  | 3554   | 26.2 |
| <b>IV.</b>  | <b>ELAMBESOM</b>  |        |       |       |       |        |      |
| 1.          | Alakkode          | 186.30 | 19118 | 53365 | 52432 | 105787 | 74.3 |
| 2.          | Karimannoor       | 22.54  | 1402  | 4268  | 4251  | 8519   | 73.9 |
| 3.          | Kodikkulam        | 33.33  | 3185  | 9265  | 9431  | 18696  | 77.0 |
| 4.          | Kudayathoor       | 18.92  | 2173  | 6231  | 6138  | 12369  | 76.9 |
| 5.          | Udumbannoor       | 27.64  | 2020  | 5741  | 5656  | 11397  | 79.6 |
| 6.          | Vannappuram       | 30.94  | 3580  | 9744  | 9497  | 19241  | 74.3 |
| 7.          | Velliamattam      | 23.28  | 3766  | 9839  | 9375  | 19214  | 70.0 |
|             |                   | 29.65  | 2992  | 8267  | 8084  | 16351  | 70.6 |
| <b>V.</b>   | <b>IDUKKI</b>     |        |       |       |       |        |      |
| 1.          | Arakkulam         | 735.06 | 19230 | 51713 | 49798 | 101511 | 73.7 |
| 2.          | Kamakshy          | 194.25 | 4321  | 10963 | 10646 | 21609  | 76.1 |
| 3.          | Idukki kanjikuzhi | 32.38  | 3145  | 9099  | 8756  | 17855  | 76.2 |
| 4.          | Mariapuram        | 227.51 | 4136  | 10595 | 10078 | 20673  | 70.6 |
| 5.          | Vattikudy         | 28.33  | 1698  | 5034  | 4838  | 9872   | 76.7 |
| 6.          | Vazhathope        | 80.90  | 4485  | 12221 | 11783 | 24004  | 72.6 |
|             |                   | 171.69 | 1445  | 3801  | 3697  | 7498   | 69.0 |

|                         |        |       |       |       |        |      |
|-------------------------|--------|-------|-------|-------|--------|------|
| <b>VI. KATTAPPANA</b>   |        |       |       |       |        |      |
| 1. Ayyappancoil         | 373.10 | 26582 | 71495 | 68211 | 139706 | 69.3 |
| 2. Chakkupallom         | 42.80  | 2079  | 5371  | 5037  | 10408  | 67.2 |
| 3. Erattayar            | 40.71  | 3345  | 8488  | 8128  | 16616  | 64.1 |
| 4. Kanchiyar            | 32.37  | 3132  | 9632  | 9138  | 18765  | 78.0 |
| 5. Kattappana           | 64.65  | 3852  | 10754 | 10342 | 21096  | 73.2 |
| 6. Upputhara            | 52.77  | 5092  | 14614 | 13612 | 28226  | 72.6 |
| 7. Vandanmettu          | 71.62  | 4098  | 10729 | 10519 | 21243  | 70.3 |
|                         | 68.18  | 4984  | 11907 | 11440 | 23347  | 58.7 |
| <b>VII. NEDUMKANDAM</b> |        |       |       |       |        |      |
| 1. Karunapuram          | 341.89 | 23463 | 62535 | 59324 | 121859 | 68.8 |
| 2. Nedumkandam          | 53.21  | 5085  | 14489 | 13645 | 28134  | 75.0 |
| 3. Pampadumpara         | 71.95  | 5877  | 15602 | 14764 | 30366  | 69.9 |
| 4. Rajakkad             | 36.19  | 2897  | 7645  | 7173  | 14818  | 67.5 |
| 5. Rajakumari           | 31.03  | 2823  | 7987  | 7805  | 15792  | 77.3 |
| 6. Senapathy            | 38.15  | 2013  | 5500  | 5195  | 10695  | 66.3 |
| 7. Udumpanchola         | 31.22  | 2046  | 5385  | 5231  | 10616  | 66.7 |
|                         | 80.14  | 2722  | 5927  | 5511  | 11438  | 45.1 |
| <b>VIII. THODUPUZHA</b> |        |       |       |       |        |      |
| 1. Karikode             | 129.96 | 11527 | 32856 | 32682 | 65538  | 78.3 |
| 2. Karimkunnam          | 18.43  | 1735  | 5077  | 4903  | 9980   | 75.3 |
| 3. Kumarangalam         | 22.67  | 1982  | 5739  | 5669  | 11408  | 79.0 |
| 4. Manakkad             | 20.05  | 1939  | 5660  | 5739  | 11898  | 76.4 |
| 5. Muttom               | 19.05  | 2172  | 6004  | 5894  | 11898  | 81.0 |
| 6. Purappuzha           | 25.44  | 1706  | 4836  | 4905  | 9741   | 78.7 |
|                         | 23.52  | 1993  | 5540  | 5572  | 11112  | 78.9 |

Source: Census of India 1981 series 10 Kerala Final Population totals.

TABLE 1. A—GENERAL POPULATION PARTICULARS OF SCHEDULED CASTES/SCHEDULED TRIBES  
IN BLOCKS (1981)

| Sl. No. | Name of Blocks          | No. of households | Scheduled Castes |        |        |       | Liberate population |       | Total |
|---------|-------------------------|-------------------|------------------|--------|--------|-------|---------------------|-------|-------|
|         |                         |                   | Male             | Female | Total  | Male  | Female              |       |       |
| (1)     | (2)                     | (3)               | (4)              | (5)    | (6)    | (7)   | (8)                 | (9)   |       |
| 1.      | Adimali                 | 1901              | 4550             | 4484   | 9034   | 2727  | 2069                | 4796  |       |
| 2.      | Arudai                  | 8892              | 20993            | 21173  | 42166  | 11852 | 7801                | 19653 |       |
| 3.      | Devicolañi              | 9524              | 24727            | 24411  | 49138  | 13732 | 8049                | 21781 |       |
| 4.      | Elamdesom               | 955               | 2500             | 2441   | 4941   | 1657  | 1485                | 3142  |       |
| 5.      | Idukki                  | 858               | 2131             | 2055   | 4186   | 1449  | 1211                | 2660  |       |
| 6.      | Kattiappana             | 2127              | 5127             | 4974   | 10101  | 3051  | 2273                | 5324  |       |
| 7.      | Nedumkandam             | 1567              | 3684             | 3598   | 7282   | 1977  | 1522                | 3499  |       |
| 8.      | Thodupuzha              | 726               | 1929             | 1886   | 3815   | 1364  | 1179                | 2543  |       |
|         | Sub-Total               | 26550             | 65641            | 65022  | 130663 | 37809 | 25589               | 63398 |       |
|         | Idukki Township         | 178               | 414              | 385    | 799    | 259   | 196                 | 455   |       |
|         | Thodupuzha Municipality | 340               | 829              | 859    | 1688   | 558   | 508                 | 1066  |       |
|         | Sub Total               | 518               | 1243             | 1244   | 2487   | 817   | 704                 | 1521  |       |
|         | District Total          | 27073             | 66897            | 66280  | 133177 | 38640 | 26302               | 64942 |       |

Source: Census of India 1981—Series 10 Kerala Paper IV—Primary Census Abstract for Scheduled Castes and Scheduled Tribes.

## Scheduled Tribes

| Sl. No. | Name of Blocks           | No. of households |       | Population |        |       | Literate population |        |       |
|---------|--------------------------|-------------------|-------|------------|--------|-------|---------------------|--------|-------|
|         |                          | (10)              | (11)  | Male       | Female | Total | Male                | Female | Total |
| (1)     | (2)                      | (10)              | (11)  | (12)       | (13)   | (14)  | (15)                | (16)   |       |
| 1.      | Adimali                  | 1302              | 3194  | 2983       | 6177   | 822   | 507                 | 1329   |       |
| 2.      | Arudai                   | 573               | 1411  | 1366       | 2777   | 848   | 645                 | 1493   |       |
| 3.      | Devicolam                | 1461              | 3552  | 3421       | 6973   | 548   | 192                 | 740    |       |
| 4.      | Elamdesam                | 2013              | 4834  | 4612       | 9446   | 3144  | 2707                | 5851   |       |
| 5.      | Idukki                   | 1821              | 4421  | 4292       | 8713   | 2896  | 2511                | 5407   |       |
| 6.      | Kattappana               | 477               | 1209  | 1137       | 2346   | 470   | 362                 | 832    |       |
| 7.      | Nedumkandam              | 200               | 523   | 542        | 1065   | 189   | 125                 | 314    |       |
| 8.      | Theodupuzha              | 154               | 376   | 390        | 766    | 320   | 329                 | 649    |       |
|         | Sub-Total                | 8001              | 19520 | 18743      | 38263  | 9237  | 7378                | 16615  |       |
|         | Idukki Township          | 80                | 164   | 174        | 338    | 51    | 40                  | 91     |       |
|         | Theodupuzha Municipality | 15                | 49    | 62         | 111    | 31    | 46                  | 77     |       |
|         | Sub-Total                | 95                | 213   | 236        | 449    | 82    | 86                  | 168    |       |
|         | District* Total          | 8096              | 19733 | 18979      | 38712  | 9319  | 7464                | 16783  |       |

TABLE 1.5. WORKERS AND NON-WORKERS IN BLOCKS—1981

| Sl. No. | Name of Block           | Main workers |        |        | Marginal workers |        |       |
|---------|-------------------------|--------------|--------|--------|------------------|--------|-------|
|         |                         | Male         | Female | Total  | Male             | Female | Total |
| (1)     | (2)                     | (3)          | (4)    | (5)    | (6)              | (7)    | (8)   |
| 1.      | Adimali                 | 30398        | 10147  | 40545  | 1857             | 2627   | 4484  |
| 2.      | Arudai                  | 35422        | 21333  | 56955  | 2865             | 2316   | 5181  |
| 3.      | Devicolam               | 31094        | 22617  | 53711  | 1551             | 1414   | 2965  |
| 4.      | Elamdesom               | 25321        | 6382   | 31703  | 1674             | 2150   | 3824  |
| 5.      | Idukki                  | 25950        | 6262   | 32212  | 1077             | 2288   | 3365  |
| 6.      | Kattappana              | 34904        | 12696  | 47600  | 2151             | 1687   | 3838  |
| 7.      | Nedumkandam             | 31244        | 10251  | 41495  | 2115             | 2223   | 4338  |
| 8.      | Thodupuzha              | 15354        | 3458   | 18812  | 828              | 1167   | 1995  |
|         | Sub-Total               | 229687       | 93346  | 323033 | 14118            | 15872  | 29990 |
|         | Idukki Township         | 2352         | 709    | 3061   | 78               | 98     | 116   |
|         | Thodupuzha Municipality | 8272         | 1811   | 10083  | 307              | 170    | 477   |
|         | Sub-Total:              | 10624        | 2520   | 13144  | 385              | 208    | 593   |
|         | District Total          | 240311       | 95866  | 336177 | 14503            | 16080  | 30583 |

Source: Census of India—1981 series 10—Kerala Paper V.  
Final totals of workers and Non-workers.

| Sl. No. | Name of Block           | Non-workers |        |        | Work Participation rate | Percentage distribution of main workers |                        |                            |               |
|---------|-------------------------|-------------|--------|--------|-------------------------|---|------------------------|----------------------------|---------------|
|         |                         | Male        | Female | Total  |                         | Cultivators                             | Agricultural labourers | Household Industry workers | Other workers |
| (1)     | (2)                     | (9)         | (10)   | (11)   | (12)                    | (13)                                    | (14)                   | (15)                       | (16)          |
| 1.      | Adimali                 | 29410       | 45202  | 74612  | 33.9                    | 28.2                                    | 38.1                   | 1.6                        | 32.1          |
| 2.      | Arudai                  | 39228       | 51977  | 91205  | 37.1                    | 6.8                                     | 10.4                   | 0.6                        | 82.2          |
| 3.      | Devicolam               | 28275       | 33985  | 62260  | 45.2                    | 8.81                                    | 15.3                   | 0.4                        | 75.5          |
| 4.      | Elamdesom               | 26360       | 43900  | 70260  | 30.0                    | 35.7                                    | 33.2                   | 1.0                        | 30.1          |
| 5.      | Idukki                  | 24686       | 41248  | 65934  | 31.7                    | 41.6                                    | 39.2                   | 0.9                        | 18.3          |
| 6.      | Kattappana              | 34440       | 53828  | 88268  | 34.1                    | 25.2                                    | 27.0                   | 0.7                        | 47.1          |
| 7.      | Nedumkandam             | 29176       | 46850  | 76026  | 34.1                    | 27.8                                    | 31.9                   | 0.7                        | 39.6          |
| 8.      | Thodupuzha              | 16674       | 28057  | 44731  | 28.7                    | 29.5                                    | 28.4                   | 1.1                        | 41.0          |
|         | Sub-Total:              | 228949      | 345047 | 573996 | 34.9                    | 22.9                                    | 26.0                   | 0.8                        | 50.3          |
|         | Idukki Township         | 2206        | 3503   | 5709   | 34.4                    | 19.3                                    | 28.0                   | 2.1                        | 50.6          |
|         | Thodupuzha Municipality | 9367        | 15816  | 25183  | 28.2                    | 11.0                                    | 15.5                   | 1.6                        | 71.9          |
|         | Sub-Total:              | 11573       | 19319  | 30892  | 29.5                    | 12.9                                    | 18.5                   | 1.7                        | 66.9          |
|         | District Total          | 239822      | 364366 | 604188 | 34.6                    | 22.5                                    | 25.7                   | 0.8                        | 51.0          |

TABLE 1.6.—WORKERS AND NON-WORKERS IN PANCHAYATS

| Name of Block/Panchayat | Main workers |        |       | Marginal workers |        |       |
|-------------------------|--------------|--------|-------|------------------|--------|-------|
|                         | Male         | Female | Total | Male             | Female | Total |
|                         | (2)          | (3)    | (4)   | (5)              | (6)    | (7)   |
| ADIWALI                 |              |        |       |                  |        |       |
| Eisonvally              | 2520         | 957    | 3477  | 79               | 161    | 240   |
| Konnathady              | 7198         | 1926   | 9124  | 354              | 760    | 1114  |
| Kuttampuzha             | 5577         | 1290   | 6867  | 362              | 529    | 891   |
| Mannamkandam            | 6333         | 2668   | 9001  | 401              | 480    | 881   |
| Pallivasal              | 3348         | 1819   | 5167  | 347              | 216    | 563   |
| Vellathooval            | 5422         | 1487   | 6909  | 314              | 481    | 795   |
| Total                   | 30398        | 10147  | 40545 | 1857             | 2627   | 4484  |
| ARUDAI                  |              |        |       |                  |        |       |
| Elappara                | 5265         | 4281   | 9546  | 727              | 520    | 1247  |
| Kokkayar                | 2410         | 629    | 3039  | 300              | 264    | 564   |
| Kumily                  | 8731         | 3943   | 12674 | 536              | 620    | 1156  |
| Peermade                | 5530         | 4296   | 9826  | 286              | 226    | 512   |
| Peruvanthanam           | 3688         | 949    | 4637  | 401              | 238    | 639   |
| Vandiperiyar            | 9798         | 7435   | 17233 | 615              | 448    | 1063  |
| Total                   | 35422        | 21533  | 56955 | 2865             | 2316   | 5181  |





TABLE 1.6 (Contd)

|                | Non-workers |        | Distribution of Main workers |                         |             |                        |                            |               |
|----------------|-------------|--------|------------------------------|-------------------------|-------------|------------------------|----------------------------|---------------|
|                | Male        | Female | Total                        | Work participation rate | Cultivators | Agricultural labourers | Household Industry Workers | Other workers |
| (1)            | (8)         | (9)    | (10)                         | (11)                    | (12)        | (13)                   | (14)                       | (15)          |
| <b>ADIMALI</b> |             |        |                              |                         |             |                        |                            |               |
| Bisonvally     | 2228        | 3512   | 5740                         | 36.77                   | 879         | 829                    | 51                         | 1718          |
| Konnathady     | 6743        | 11373  | 18116                        | 32.18                   | 4386        | 3556                   | 116                        | 1066          |
| Kuttampuzha    | 4459        | 6673   | 11132                        | 36.35                   | 1169        | 2896                   | 193                        | 2609          |
| Mannamkandam   | 6020        | 8912   | 14932                        | 36.27                   | 2329        | 4087                   | 195                        | 2390          |
| Pallivasal     | 3856        | 5185   | 9041                         | 34.98                   | 516         | 1104                   | 34                         | 3513          |
| Vellathooval   | 6104        | 9547   | 15651                        | 29.58                   | 2142        | 2966                   | 55                         | 1746          |
| Total          | 29410       | 45202  | 74612                        | 33.89                   | 11421       | 15438                  | 644                        | 13042         |
| <b>ARUNDAI</b> |             |        |                              |                         |             |                        |                            |               |
| Elappara       | 6646        | 7824   | 14470                        | 37.79                   | 475         | 980                    | 46                         | 8045          |
| Kokkayar       | 3278        | 4864   | 8142                         | 25.87                   | 436         | 618                    | 30                         | 1955          |
| Kumily         | 8617        | 12571  | 21088                        | 36.30                   | 1422        | 2504                   | 118                        | 8630          |
| Peermade       | 6363        | 7460   | 13823                        | 40.67                   | 121         | 596                    | 39                         | 9070          |
| Peruvanthanam  | 4674        | 7439   | 12113                        | 26.67                   | 943         | 775                    | 34                         | 2885          |
| Vandiperiyar   | 9750        | 11819  | 21569                        | 43.23                   | 457         | 427                    | 75                         | 16274         |
| Total          | 39228       | 51977  | 91205                        | 37.14                   | 3854        | 5900                   | 342                        | 46859         |

**DEVICOLAM**

|              |              |              |              |              |             |             |            |              |
|--------------|--------------|--------------|--------------|--------------|-------------|-------------|------------|--------------|
| Chinnakanal  | 2529         | 2776         | 5305         | 45.73        | 206         | 1317        | 15         | 2981         |
| Kanthalloor  | 1794         | 2510         | 4304         | 46.68        | 1201        | 2315        | 17         | 267          |
| Marayoor     | 1350         | 2038         | 3368         | 48.74        | 556         | 2280        | 43         | 518          |
| Munnar       | 19378        | 22605        | 41983        | 44.12        | 1462        | 575         | 108        | 32635        |
| Santhanpara  | 2536         | 3146         | 5682         | 45.68        | 338         | 856         | 28         | 4056         |
| Vattavada    | 688          | 910          | 1598         | 54.50        | 981         | 870         | 8          | 78           |
| <b>Total</b> | <b>28275</b> | <b>33985</b> | <b>62260</b> | <b>45.16</b> | <b>4744</b> | <b>8213</b> | <b>219</b> | <b>40535</b> |

**ELAMBEZAM**

|               |              |              |              |              |              |              |            |             |
|---------------|--------------|--------------|--------------|--------------|--------------|--------------|------------|-------------|
| Alakkode      | 2222         | 3610         | 5632         | 28.51        | 770          | 968          | 19         | 672         |
| Karimannoor   | 4686         | 8129         | 12815        | 29.19        | 1839         | 1766         | 59         | 1794        |
| Kodikulam     | 3082         | 5073         | 8155         | 29.12        | 1119         | 904          | 45         | 1534        |
| Kudayathoor   | 2926         | 4817         | 7743         | 28.62        | 1129         | 919          | 31         | 1183        |
| Udumbannoor   | 4812         | 7875         | 12687        | 30.98        | 2350         | 1814         | 59         | 1737        |
| Vannappuram   | 4626         | 7179         | 11805        | 32.15        | 2121         | 2732         | 39         | 1286        |
| Velliattattam | 4006         | 7217         | 11223        | 29.44        | 1990         | 1418         | 50         | 1356        |
| <b>Total</b>  | <b>26360</b> | <b>43900</b> | <b>70260</b> | <b>29.97</b> | <b>11318</b> | <b>10521</b> | <b>302</b> | <b>9562</b> |

TABLE 1.6 (Contd.)

| (1)               | (2)          | (3)          | (4)          | (5)         | (6)         | (7)         |
|-------------------|--------------|--------------|--------------|-------------|-------------|-------------|
| <b>IDUKKI</b>     |              |              |              |             |             |             |
| Arakkulam         | 5496         | 1417         | 6913         | 118         | 176         | 294         |
| Kamakshy          | 4403         | 840          | 5243         | 208         | 252         | 460         |
| Idukki kanjikuzhi | 5501         | 1514         | 7015         | 264         | 292         | 556         |
| Maripuram         | 2327         | 965          | 2682         | 150         | 376         | 526         |
| Vathudy           | 6451         | 1662         | 8113         | 200         | 961         | 1161        |
| Vazhathope        | 1772         | 474          | 2246         | 137         | 231         | 368         |
| <b>Total</b>      | <b>25950</b> | <b>6262</b>  | <b>32212</b> | <b>1077</b> | <b>2288</b> | <b>3965</b> |
| <b>KATTAPPANA</b> |              |              |              |             |             |             |
| Ayyappancoil      | 2406         | 1023         | 3429         | 172         | 101         | 279         |
| Chakkuppallam     | 4355         | 1987         | 6342         | 207         | 193         | 340         |
| Erattayar         | 4562         | 674          | 5236         | 195         | 248         | 443         |
| Kanchiyar         | 5942         | 1664         | 7606         | 207         | 204         | 411         |
| Kattappana        | 7888         | 1899         | 9187         | 307         | 245         | 552         |
| Upputhara         | 4525         | 2331         | 6856         | 823         | 525         | 1348        |
| Vandanmettu       | 6426         | 3118         | 9544         | 240         | 231         | 471         |
| <b>Total</b>      | <b>34904</b> | <b>12696</b> | <b>47600</b> | <b>2151</b> | <b>1687</b> | <b>3838</b> |

|                                |              |              |              |             |             |             |  |  |  |
|--------------------------------|--------------|--------------|--------------|-------------|-------------|-------------|--|--|--|
| <b>IDUMKANDAM</b>              |              |              |              |             |             |             |  |  |  |
| Karunapuram                    | 6753         | 1206         | 7959         | 587         | 743         | 1330        |  |  |  |
| Nedumkandam                    | 8012         | 1947         | 9959         | 356         | 270         | 626         |  |  |  |
| Pampadumpara                   | 3789         | 1101         | 4890         | 231         | 330         | 561         |  |  |  |
| Rajakkad                       | 3849         | 1239         | 5088         | 282         | 229         | 511         |  |  |  |
| Rajakumari                     | 2885         | 1458         | 4343         | 161         | 231         | 392         |  |  |  |
| Senapathy                      | 2613         | 1201         | 3814         | 202         | 207         | 409         |  |  |  |
| Udumpanchola                   | 3343         | 2099         | 5442         | 296         | 213         | 509         |  |  |  |
| <b>Total</b>                   | <b>31244</b> | <b>10251</b> | <b>41495</b> | <b>2115</b> | <b>2223</b> | <b>4338</b> |  |  |  |
| <b>THODUPUZHA</b>              |              |              |              |             |             |             |  |  |  |
| Karikkode                      | 2400         | 588          | 2988         | 94          | 120         | 214         |  |  |  |
| Karimkunnam                    | 2587         | 647          | 3234         | 111         | 135         | 266         |  |  |  |
| Kumaramangalam                 | 2603         | 586          | 3189         | 189         | 281         | 470         |  |  |  |
| Manakkad                       | 2699         | 669          | 3368         | 274         | 388         | 662         |  |  |  |
| Muttom                         | 2391         | 520          | 2911         | 75          | 150         | 225         |  |  |  |
| Purappuzha                     | 2674         | 448          | 3122         | 85          | 73          | 158         |  |  |  |
| <b>Total</b>                   | <b>15354</b> | <b>3458</b>  | <b>18812</b> | <b>828</b>  | <b>1167</b> | <b>1995</b> |  |  |  |
| <b>Idukki Township</b>         | <b>2352</b>  | <b>709</b>   | <b>3061</b>  | <b>78</b>   | <b>98</b>   | <b>116</b>  |  |  |  |
| <b>Thodupuzha Municipality</b> | <b>8272</b>  | <b>1811</b>  | <b>10083</b> | <b>307</b>  | <b>170</b>  | <b>477</b>  |  |  |  |
| <b>Total</b>                   | <b>10624</b> | <b>2520</b>  | <b>13144</b> | <b>385</b>  | <b>208</b>  | <b>593</b>  |  |  |  |

TABLE 1.6 (Contd.)

| (1)               | (8)   | (9)   | (10)  | (11)  | (12)  | (13)  | (14) | (15)  |
|-------------------|-------|-------|-------|-------|-------|-------|------|-------|
| <b>IDUKKI</b>     |       |       |       |       |       |       |      |       |
| Arakkulam         | 5349  | 9053  | 14402 | 31.99 | 2366  | 2054  | 64   | 2429  |
| Kamakshy          | 4488  | 7664  | 12152 | 29.36 | 2541  | 2172  | 26   | 504   |
| Idukki Kanjikuzhi | 4830  | 8272  | 13102 | 33.93 | 3074  | 3103  | 69   | 769   |
| Mariapuram        | 2557  | 4107  | 6664  | 27.17 | 1177  | 937   | 23   | 545   |
| Vathukudy         | 5570  | 9160  | 14730 | 33.80 | 3522  | 3401  | 76   | 1114  |
| Vazhathope        | 1892  | 2992  | 4884  | 29.95 | 716   | 960   | 26   | 544   |
| Total             | 24686 | 41248 | 65934 | 31.73 | 13396 | 12627 | 204  | 5905  |
| <b>KATTAPPANA</b> |       |       |       |       |       |       |      |       |
| Ayyappancoil      | 2793  | 3913  | 6706  | 32.95 | 790   | 878   | 29   | 1732  |
| Chakkuppallam     | 3926  | 6008  | 9934  | 38.17 | 1347  | 1712  | 27   | 3256  |
| Erattayar         | 4875  | 8211  | 13086 | 27.90 | 2083  | 1782  | 57   | 1314  |
| Kanchiyar         | 5205  | 8474  | 13679 | 33.21 | 2500  | 2391  | 44   | 2071  |
| Kattappana        | 7019  | 11468 | 18487 | 32.55 | 2347  | 2680  | 102  | 4058  |
| Upputhara         | 5381  | 7663  | 13044 | 32.27 | 1269  | 1389  | 51   | 4147  |
| Vandanmettu       | 5241  | 8091  | 13332 | 40.88 | 1667  | 2012  | 33   | 5832  |
| Total             | 34440 | 53828 | 88268 | 34.07 | 12003 | 12844 | 343  | 22410 |



TABLE I. 7 WORKERS AND NON-WORKERS (S.C.) IN PANCHAYATS 1981

| Sl. No. | Name of Block/<br>Panchayat | No. of<br>house-<br>holds | Popula-<br>tion | Literacy<br>rate | Main<br>workers | Work<br>partici-<br>pation<br>rate | Distribution of main<br>workers |                                |                                       |                  | Marginal<br>workers | Non-<br>workers |
|---------|-----------------------------|---------------------------|-----------------|------------------|-----------------|------------------------------------|---------------------------------|--------------------------------|---------------------------------------|------------------|---------------------|-----------------|
|         |                             |                           |                 |                  |                 |                                    | Culti-<br>vators                | Agricul-<br>tural<br>labourers | House-<br>hold<br>Industry<br>Workers | Other<br>workers |                     |                 |
| (1)     | (2)                         | (3)                       | (4)             | (5)              | (6)             | (7)                                | (8)                             | (9)                            | (10)                                  | (11)             | (12)                | (13)            |
| 1       | Bison Valley                | 69                        | 343             | 37.9             | 155             | 45.2                               | 21                              | 47                             | ..                                    | 87               | 4                   | 184             |
| 2       | Konnathady                  | 171                       | 855             | 62.3             | 335             | 39.2                               | 58                              | 232                            | 18                                    | 27               | 38                  | 482             |
| 3       | Kuttampuzha                 | 308                       | 1384            | 55.9             | 527             | 38.1                               | 18                              | 397                            | 10                                    | 102              | 80                  | 777             |
| 4       | Mannamkkandam               | 459                       | 2079            | 54.5             | 900             | 43.3                               | 54                              | 562                            | 106                                   | 178              | 140                 | 1039            |
| 5       | Pallivasal                  | 641                       | 3095            | 47.9             | 1304            | 42.1                               | 14                              | 113                            | 3                                     | 1174             | 67                  | 1724            |
| 6       | Vellathooval                | 253                       | 1278            | 58.1             | 441             | 34.5                               | 23                              | 295                            | 5                                     | 118              | 30                  | 807             |
|         | ADIMALI BLOCK               | 1901                      | 9034            | 53.1             | 3662            | 40.5                               | 188                             | 1646                           | 142                                   | 1686             | 359                 | 5013            |
| 1       | Elappara                    | 1436                      | 6809            | 52.0             | 2813            | 41.3                               | 72                              | 284                            | 12                                    | 2445             | 427                 | 3569            |
| 2       | Kokkayar                    | 265                       | 1484            | 70.9             | 476             | 32.1                               | 9                               | 183                            | 1                                     | 283              | 84                  | 924             |
| 3       | Kumuly                      | 1626                      | 7943            | 44.6             | 3539            | 44.6                               | 58                              | 676                            | 10                                    | 2795             | 265                 | 4139            |
| 4       | Peermade                    | 1966                      | 9483            | 50.4             | 4166            | 43.9                               | 10                              | 285                            | 12                                    | 3859             | 283                 | 5034            |
| 5       | Peruvanthanam               | 238                       | 1203            | 66.5             | 348             | 28.9                               | 10                              | 44                             | ..                                    | 294              | 52                  | 803             |
| 6       | Vandiperiyar                | 3361                      | 15244           | 38.9             | 7179            | 47.1                               | 51                              | 75                             | 6                                     | 7047             | 442                 | 7623            |



|                |      |       |       |       |      |     |      |    |       |      |       |
|----------------|------|-------|-------|-------|------|-----|------|----|-------|------|-------|
| ARUDI BLOCK    | 8892 | 42166 | 46.6  | 18521 | 43.9 | 210 | 1547 | 41 | 16723 | 1553 | 22092 |
| 1 Chinnakanal  | 735  | 3930  | 42.7  | 1760  | 44.8 | 15  | 345  | 5  | 1395  | 22   | 2148  |
| 2 Kanthalloor  | 348  | 1667  | 36.9  | 846   | 50.7 | 194 | 627  | 2  | 23    | 11   | 810   |
| 3 Marayoor     | 427  | 1819  | 30.3  | 1063  | 58.4 | 50  | 940  | 1  | 72    | 9    | 747   |
| 4 Munnar       | 7413 | 38785 | 46.5  | 17496 | 45.1 | 15  | 24   | 30 | 17427 | 1167 | 20122 |
| 5 Sasthanpara  | 510  | 2507  | 30.6  | 1068  | 42.6 | 20  | 184  | 6  | 858   | 151  | 1288  |
| 6 Vattavada    | 91   | 430   | 27.0  | 253   | 58.8 | 109 | 134  | .. | 10    | ..   | 177   |
| DEVICOLAM      | 9524 | 49138 | 44.3  | 22486 | 45.8 | 403 | 2254 | 44 | 19785 | 1360 | 25292 |
| 1 Alakkode     | 82   | 422   | 66.8  | 150   | 35.5 | 12  | 112  | .. | 26    | 14   | 258   |
| 2 Karimannor   | 157  | 834   | 63.4  | 293   | 35.1 | 11  | 193  | 7  | 82    | 31   | 510   |
| 3 Kodikkulam   | 101  | 507   | 64.9  | 171   | 33.7 | ..  | 107  | .. | 64    | 26   | 310   |
| 4 Kudayathoor  | 99   | 569   | 71.5  | 186   | 32.7 | 12  | 134  | 2  | 38    | 14   | 369   |
| 5 Udubanoor    | 138  | 703   | 65.4  | 231   | 32.9 | 13  | 151  | 2  | 65    | 38   | 434   |
| 6 Vannappuram  | 260  | 1269  | 56.00 | 434   | 34.2 | 17  | 341  | 9  | 67    | 172  | 663   |
| 7 Velliamattam | 118  | 637   | ..    | 205   | 32.2 | 18  | 128  | 2  | 57    | 29   | 403   |

TABLE 1. 7 (Contd.)

| (1) | (2)                    | (3) | (4)  | (5)  | (6)  | (7)  | (8) | (9)  | (10) | (11) | (12) | (13) |
|-----|------------------------|-----|------|------|------|------|-----|------|------|------|------|------|
|     | <b>ELANDESOM BLOCK</b> | 955 | 4941 | 63.6 | 1670 | 33.8 | 83  | 1166 | 22   | 399  | 324  | 2947 |
| 1   | Arakkulam              | 294 | 1460 | 63.8 | 500  | 34.2 | 42  | 226  | ..   | 232  | 34   | 926  |
| 2   | Kamakshy               | 96  | 495  | 68.1 | 203  | 41.0 | 21  | 169  | ..   | 13   | 36   | 256  |
| 3   | Idukki Kanjikuzhi      | 212 | 1001 | 63.4 | 416  | 41.6 | 58  | 326  | 8    | 24   | 9    | 576  |
| 4   | Mariapuram             | 47  | 207  | 64.7 | 79   | 38.2 | 5   | 56   | ..   | 18   | 11   | 117  |
| 5   | Vathikudy              | 132 | 683  | 61.6 | 277  | 40.6 | 50  | 196  | 8    | 23   | 19   | 387  |
| 6   | Vazhathope             | 77  | 340  | 59.1 | 114  | 33.5 | 11  | 74   | 7    | 22   | 22   | 204  |
|     | <b>Irukki Block</b>    | 858 | 4186 | 63.5 | 1589 | 38.0 | 187 | 1047 | 23   | 332  | 131  | 2466 |
| 1   | Ayyappancoil           | 160 | 745  | 45.0 | 336  | 45.1 | 48  | 113  | 1    | 174  | 19   | 390  |
| 2   | Chakkupallam           | 314 | 1408 | 37.6 | 664  | 47.2 | 24  | 215  | 1    | 424  | 45   | 699  |
| 3   | Erattayar              | 111 | 519  | 61.8 | 92   | 37.0 | 16  | 124  | 1    | 51   | 27   | 300  |
| 4   | Kanchiyar              | 233 | 1145 | 66.5 | 426  | 37.2 | 62  | 313  | 1    | 50   | 25   | 694  |
| 5   | Kattappana             | 243 | 1169 | 57.4 | 469  | 40.1 | 18  | 230  | 3    | 218  | 40   | 660  |
| 6   | Upputhara              | 773 | 3715 | 59.4 | 1313 | 35.3 | 105 | 322  | 1    | 885  | 285  | 2117 |
| 7   | Vandanmettu            | 293 | 1400 | 35.8 | 607  | 43.4 | 9   | 197  | ..   | 401  | 115  | 678  |

|             |                |      |      |      |      |      |     |      |    |      |     |      |
|-------------|----------------|------|------|------|------|------|-----|------|----|------|-----|------|
| KATTAPPANA  |                |      |      |      |      |      |     |      |    |      |     |      |
| 1           | Karunapuram    | 339  | 1652 | 66.8 | 472  | 28.6 | 68  | 281  | 1  | 122  | 136 | 1044 |
| 2           | Nedumkandam    | 372  | 1779 | 50.0 | 717  | 40.3 | 41  | 352  | 4  | 320  | 55  | 1007 |
| 3           | Pampadumpara   | 350  | 1632 | 47.7 | 603  | 36.9 | 24  | 257  | .. | 322  | 98  | 931  |
| 4           | Rajakkad       | 58   | 287  | 64.8 | 99   | 35.0 | 17  | 44   | .. | 38   | 14  | 174  |
| 5           | Rajakumari     | 172  | 762  | 27.3 | 385  | 50.5 | 8   | 56   | 2  | 319  | 13  | 364  |
| 6           | Senapathy      | 78   | 345  | 42.0 | 154  | 44.6 | 22  | 42   | 2  | 88   | 11  | 180  |
| 7           | Udumbanchola   | 198  | 825  | 23.0 | 461  | 55.9 | 11  | 88   | 2  | 360  | 17  | 347  |
| NEDUMKANDAM |                |      |      |      |      |      |     |      |    |      |     |      |
|             |                | 1567 | 7282 | 48.0 | 2891 | 39.7 | 191 | 1120 | 11 | 1569 | 344 | 4047 |
| 1           | Karikkode      | 111  | 544  | 64.3 | 211  | 38.8 | 8   | 138  | .. | 65   | 11  | 322  |
| 2           | Karimkunnam,   | 128  | 740  | 67.8 | 224  | 30.3 | 2   | 134  | 4  | 84   | 39  | 477  |
| 3           | Kumaramangalam | 151  | 834  | 62.2 | 306  | 36.7 | ..  | 213  | 1  | 92   | 39  | 489  |
| 4           | Manakkad       | 144  | 671  | 68.9 | 260  | 38.7 | 3   | 125  | 1  | 131  | 35  | 376  |
| 5           | Muttom         | 114  | 632  | 68.2 | 229  | 36.2 | 12  | 127  | 11 | 79   | 7   | 396  |
| 6           | Kurapuzha      | 78   | 394  | 70.8 | 125  | 31.7 | 6   | 85   | 2  | 32   | 7   | 262  |
| THODUPUZHA  |                |      |      |      |      |      |     |      |    |      |     |      |
|             |                | 726  | 3815 | 66.7 | 1355 | 35.5 | 31  | 822  | 19 | 483  | 138 | 2322 |

Source: Census of India 1981 series 10 Kerala Paper IV

TABLE 1.8—WORKERS AND NON-WORKERS (ST) IN PANCHAYATS—1981

| No. Name of Block/Panchayat | No. of households | Population | Literacy rate | Main workers | Work participation Rate | Distribution of main workers |                        |                   |                  |               |                  | Marginal Non-workers |  |
|-----------------------------|-------------------|------------|---------------|--------------|-------------------------|------------------------------|------------------------|-------------------|------------------|---------------|------------------|----------------------|--|
|                             |                   |            |               |              |                         | Cultivators                  | Agricultural labourers | Household workers | Industry workers | Other workers | Marginal workers | Non-workers          |  |
| (1)                         | (2)               | (3)        | (4)           | (5)          | (6)                     | (7)                          | (8)                    | (9)               | (10)             | (11)          | (12)             | (13)                 |  |
| 1. Bison valley             |                   | 103        | 542           | 27.3         | 232                     | 42.8                         | 29                     | 73                | ..               | 130           | 21               | 289                  |  |
| 2. Konnathady               |                   | 120        | 617           | 76.0         | 187                     | 30.3                         | 108                    | 66                | ..               | 13            | 20               | 410                  |  |
| 3. Kuttampuzha              |                   | 158        | 649           | 4.2          | 274                     | 42.2                         | 36                     | 1187              | ..               | 51            | 11               | 364                  |  |
| 4. Mannamkandam             |                   | 875        | 4115          | 10.1         | 1740                    | 42.3                         | 556                    | 1006              | 4                | 174           | 56               | 2319                 |  |
| 5. Pallivasal               |                   | 3          | 9             | 88.9         | 3                       | 33.3                         | ..                     | ..                | ..               | 3             | ..               | 6                    |  |
| 6. Vellathooval             |                   | 43         | 245           | 24.9         | 88                      | 35.9                         | 33                     | 49                | ..               | 6             | 8                | 149                  |  |
| ADIMALI BLOCK               |                   | 1302       | 6177          | 21.5         | 2524                    | 40.9                         | 762                    | 1381              | 4                | 377           | 116              | 3537                 |  |
| 1. Elappara                 |                   | 4          | 14            | 64.3         | 6                       | 42.9                         | 1                      | 1                 | ..               | 4             | 2                | 6                    |  |
| 2. Kokkayar                 |                   | 53         | 298           | 71.1         | 54                      | 18.1                         | 8                      | 13                | ..               | 33            | 36               | 208                  |  |
| 3. Kumily                   |                   | 294        | 1441          | 43.8         | 535                     | 37.11                        | 199                    | 65                | 7                | 264           | 129              | 777                  |  |
| 4. Peermade                 |                   | 104        | 407           | 62.7         | 143                     | 35.1                         | 89                     | 42                | ..               | 12            | 1                | 263                  |  |
| 5. Peruvanthanam            |                   | 74         | 396           | 73.0         | 116                     | 29.3                         | 28                     | 56                | ..               | 32            | ..               | 280                  |  |
| 6. Vandiperiyar             |                   | 44         | 221           | 43.9         | 79                      | 35.7                         | 47                     | 2                 | ..               | 30            | ..               | 142                  |  |

## ARUADI BLOCK

|                |      |      |      |      |      |      |      |    |     |     |      |      |     |     |    |     |      |     |      |      |     |
|----------------|------|------|------|------|------|------|------|----|-----|-----|------|------|-----|-----|----|-----|------|-----|------|------|-----|
| 1. Chinnakanal | 62   | 360  | 5.6  | 176  | 48.9 | 30   | 145  | .. | ..  | 1   | 5    | 179  | 168 | 375 | 7  | 179 | 33.6 | 933 | 53.8 | 2777 | 573 |
| 2. Kanthalloor | 358  | 1533 | 8.8  | 890  | 58.1 | 228  | 636  | 1  | 25  | 4   | 639  | 585  | 126 | 9   | 6  | 83  | 40.7 | 996 | 11.0 | 2450 | 475 |
| 3. Marayoor    | 285  | 1338 | 4.3  | 627  | 46.9 | 197  | 415  | 6  | 9   | 126 | 585  | 1249 | 205 | 96  | .. | ..  | ..   | ..  | ..   | ..   | ..  |
| 4. Munnar      | 12   | 77   | 15.6 | 22   | 28.6 | 1    | 15   | .. | 6   | ..  | 55   | ..   | ..  | 6   | .. | ..  | ..   | ..  | ..   | ..   | ..  |
| 5. Sasthanpara | 269  | 1215 | 20.2 | 716  | 58.9 | 306  | 407  | .. | 3   | 14  | 485  | ..   | ..  | 3   | .. | ..  | ..   | ..  | ..   | ..   | ..  |
| 6. Vattavada   | 1461 | 6973 | 10.6 | 3427 | 49.1 | 1579 | 1701 | 7  | 140 | 354 | 3192 | ..   | ..  | 2   | .. | ..  | ..   | ..  | ..   | ..   | ..  |

## DEVICOLAM

|                |     |      |      |      |      |      |     |    |     |     |      |    |    |     |    |    |    |    |    |    |    |
|----------------|-----|------|------|------|------|------|-----|----|-----|-----|------|----|----|-----|----|----|----|----|----|----|----|
| 1. Alakode     | 9   | 52   | 82.7 | 16   | 30.8 | 8    | 6   | .. | 2   | ..  | 36   | .. | .. | 2   | .. | .. | .. | .. | .. | .. | .. |
| 2. Karimanoor  | 13  | 40   | 55.0 | 7    | 17.5 | ..   | 3   | .. | 4   | 3   | 30   | .. | .. | 4   | .. | .. | .. | .. | .. | .. | .. |
| 3. Kodiikkulam | 2   | 4    | 50.0 | 1    | 25.0 | 1    | ..  | .. | ..  | ..  | 3    | .. | .. | ..  | .. | .. | .. | .. | .. | .. | .. |
| 4. Kudayathoor | 250 | 1321 | 80.3 | 405  | 30.7 | 219  | 81  | .. | 105 | 167 | 749  | .. | .. | 105 | .. | .. | .. | .. | .. | .. | .. |
| 5. Udumbanoor  | 455 | 2094 | 63.0 | 879  | 42.0 | 683  | 163 | .. | 33  | 14  | 1201 | .. | .. | 33  | .. | .. | .. | .. | .. | .. | .. |
| 6. Vannapuram  | 354 | 1578 | 56.3 | 618  | 39.7 | 335  | 261 | .. | 22  | 57  | 903  | .. | .. | 22  | .. | .. | .. | .. | .. | .. | .. |
| 7. Vellimattam | 930 | 4357 | 57.7 | 1292 | 29.7 | 1012 | 204 | 1  | 75  | 12  | 3053 | .. | .. | 75  | .. | .. | .. | .. | .. | .. | .. |

## ELAMBESOM

|                      |      |      |       |      |       |     |     |    |     |    |      |    |    |     |    |    |    |    |    |    |    |
|----------------------|------|------|-------|------|-------|-----|-----|----|-----|----|------|----|----|-----|----|----|----|----|----|----|----|
| 1. Arakkulam         | 1045 | 4756 | 70.2  | 1533 | 32.2  | 902 | 491 | .. | 140 | 45 | 3178 | .. | .. | 140 | .. | .. | .. | .. | .. | .. | .. |
| 2. Kamakshy          | ..   | ..   | ..    | ..   | ..    | ..  | ..  | .. | ..  | .. | ..   | .. | .. | ..  | .. | .. | .. | .. | .. | .. | .. |
| 3. Idukki-Kanjikuzhy | 572  | 2912 | 58.4  | 1049 | 36.0  | 555 | 457 | .. | 37  | 74 | 1789 | .. | .. | 37  | .. | .. | .. | .. | .. | .. | .. |
| 4. Marisapuram       | 1    | 1    | 100.0 | 1    | 100.0 | ..  | ..  | .. | 1   | .. | ..   | .. | .. | 1   | .. | .. | .. | .. | .. | .. | .. |
| 5. Vathikudy         | 122  | 624  | 47.8  | 274  | 43.9  | 85  | 181 | 1  | 7   | 15 | 335  | .. | .. | 7   | .. | .. | .. | .. | .. | .. | .. |
| 6. Vazhathepe        | 81   | 420  | 16.7  | 163  | 38.8  | 4   | 88  | .. | 71  | 4  | 253  | .. | .. | 71  | .. | .. | .. | .. | .. | .. | .. |

TABLE 1.8 (Contd.)

| (1) | (2)                      | (3)  | (4)  | (5)  | (6)  | (7)   | (8)  | (9)  | (10) | (11) | (12) | (13) |
|-----|--------------------------|------|------|------|------|-------|------|------|------|------|------|------|
|     | <b>IDUKKI BLOCK</b>      | 1821 | 8713 | 62.1 | 3020 | 34.7  | 1546 | 1217 | 1    | 256  | 138  | 5555 |
| 1.  | Ayyappancoil             | 54   | 256  | 46.5 | 82   | 32.0  | 24   | 41   | 1    | 16   | 1    | 172  |
| 2.  | Chakkappalam             | 83   | 335  | 26.3 | 136  | 40.6  | 29   | 70   | ..   | 37   | 1    | 195  |
| 3.  | Erattayar                | 5    | 36   | 5.6  | 20   | 55.6  | ..   | 20   | ..   | ..   | ..   | 16   |
| 4.  | Kanchiyar                | 172  | 938  | 28.9 | 406  | 43.3  | 194  | 208  | 1    | 3    | 6    | 526  |
| 5.  | Kattappana               | 52   | 276  | 38.8 | 95   | 34.4  | 9    | 39   | ..   | 47   | 6    | 175  |
| 6.  | Upputhara                | 47   | 221  | 66.5 | 69   | 31.2  | 29   | 31   | ..   | 9    | 12   | 140  |
| 7.  | Vandanmettu              | 64   | 284  | 34.5 | 164  | 57.7  | ..   | 81   | ..   | 83   | 1    | 119  |
|     | <b>KATTAPPANA BLOCK</b>  | 477  | 2346 | 35.5 | 972  | 41.4  | 285  | 490  | 2    | 195  | 27   | 1347 |
| 1.  | Karunapuram              | 8    | 36   | 55.6 | 9    | 25.0  | 2    | 4    | ..   | 3    | 1    | 26   |
| 2.  | Nedumkandam              | 22   | 104  | 67.3 | 47   | 45.2  | 8    | 25   | ..   | 14   | 1    | 56   |
| 3.  | Pampadumpara             | 45   | 229  | 21.0 | 108  | 47.2  | 8    | 36   | ..   | 64   | 5    | 116  |
| 4.  | Rajaakkad                | 7    | 28   | 85.7 | 6    | 21.4  | 2    | 2    | ..   | 2    | 1    | 21   |
| 5.  | Rajakumari               | 23   | 118  | 11.9 | 60   | 50.9  | 23   | 24   | ..   | 12   | ..   | 58   |
| 6.  | Senapathy                | 28   | 181  | 38.7 | 58   | 32.0  | 6    | 47   | ..   | 5    | 26   | 97   |
| 7.  | Udumbanchola             | 67   | 369  | 18.4 | 177  | 48.0  | 18   | 135  | ..   | 24   | 15   | 177  |
|     | <b>NEDUMKANDOM BLOCK</b> | 200  | 1065 | 29.5 | 465  | 43.7  | 67   | 274  | ..   | 124  | 49   | 551  |
| 1.  | Karikode                 | 2    | 15   | 86.7 | 5    | 33.3  | ..   | 3    | ..   | 2    | ..   | 10   |
| 2.  | Karumkunnam              | 4    | 7    | 57.1 | 2    | 28.6  | ..   | 2    | ..   | ..   | ..   | 5    |
| 3.  | Kumaranagalam            | 2    | 10   | 70.0 | 5    | 50.0  | ..   | 4    | ..   | 1    | 1    | 4    |
| 4.  | Manakkad                 | 4    | 6    | 50.0 | 6    | 100.0 | ..   | 5    | ..   | 1    | ..   | ..   |
| 5.  | Muttom                   | 139  | 706  | 86.1 | 193  | 27.3  | 88   | 25   | 2    | 78   | 7    | 506  |
| 6.  | Purapuzha                | 3    | 22   | 63.6 | 6    | 27.3  | ..   | 6    | ..   | ..   | ..   | 16   |
|     | <b>THODUPUZHA</b>        | 154  | 766  | 84.7 | 217  | 28.3  | 88   | 45   | 2    | 82   | 8    | 541  |

Source: Census of India 1981 Series 10 Kerala Paper IV.

---

**SECTION 2**  
**AGRICULTURE**

---






TABLE 2.1 RAINFALL IN SELECTED CENTRES

| Month     | Peermade        |                      | Thodupuzha      |                      |
|-----------|-----------------|----------------------|-----------------|----------------------|
|           | Normal Rainfall | Actual Rainfall 1984 | Normal Rainfall | Actual Rainfall 1984 |
| (1)       | (2)             | (3)                  | (4)             | (5)                  |
| January   | 19.3            | ..                   | 27.9            | 72.8                 |
| February  | 43.2            | 55.0                 | 31.5            | 148.6                |
| March     | 58.9            | 100.0                | 76.7            | 79.2                 |
| April     | 130.3           | 91.0                 | 188.5           | 374.8                |
| May       | 300.0           | 133.0                | 329.1           | 69.4                 |
| June      | 996.9           | 1395.0               | 760.0           | 621.4                |
| July      | 1072.6          | 1166.0               | 791.5           | 626.8                |
| August    | 656.1           | 342.0                | 567.7           | 257.0                |
| September | 434.3           | 259.0                | 317.7           | 198.6                |
| October   | 462.3           | 204.0                | 413.5           | 305.8                |
| November  | 233.7           | 69.0                 | 250.9           | 127.6                |
| December  | 63.7            | 39.0                 | 57.4            | 18.0                 |
| Total     | 4471.3          | 3853.0               | 3806.4          | 2900.0               |

Source: Observatory Centres.

TABLE 2.2—NUMBER OF PLOTS AND AREA UNDER DRY LAND AND WET LAND

| Sl. No. | Name of Block | Dry land                    |                 | Wet land                    |                 | Total                       |                 |
|---------|---------------|-----------------------------|-----------------|-----------------------------|-----------------|-----------------------------|-----------------|
|         |               | No. of survey sub-divisions | Area in hectare | No. of survey Sub-divisions | Area in hectare | No. of survey Sub-divisions | Area in hectare |
| (1)     | (2)           | (3)                         | (4)             | (5)                         | (6)             | (7)                         | (8)             |
| 1.      | Adimali       | NA                          | 73045           | 104                         | 754             | NA                          | 73799           |
| 2.      | Arudai        | 9388                        | 162439          | 137                         | 428             | 9525                        | 162867          |
| 3.      | Devicolam     | 12235                       | 247178          | 5300                        | 3214            | 17535                       | 250392          |
| 4.      | Elamdesom     | 9650                        | 39254           | 2908                        | 3035            | 12558                       | 42289           |
| 5.      | Idukki        | 3235                        | 57243           | 46                          | 102             | 3281                        | 57345           |
| 6.      | Kattappana    | 5810                        | 83577           | 60                          | 246             | 5870                        | 83823           |
| 7.      | Nedumkantom   | NA                          | 78018           | 32                          | 43              | NA                          | 78062           |
| 8.      | Thodupuzha    | 12848                       | 37925           | 3050                        | 3978            | 15898                       | 41903           |

Source: Department of Economics & Statistics

TABLE 2.3—LAND UTILISATION PATTERN (1983-84)

(Area in Hectare)

| <i>Name of Block</i> | <i>Area under<br/>Non-agricul-<br/>tural uses</i> | <i>Area cultivable<br/>but not culti-<br/>vated</i> | <i>Net area<br/>under<br/>cultivation</i> |
|----------------------|---|---|---|
| (1)                  | (2)   | (3)   | (4)                                       |
| 1. Adimali           | 1927  | 3487  | 21549                                     |
| 2. Arudai            | 20468   | 5771  | 33460                                     |
| 3. Devicolam         | 2547  | 37081   | 32463                                     |
| 4. Elamdesom         | 1070  | 369   | 15401                                     |
| 5. Idukki            | 674   | 3852  | 16598                                     |
| 6. Kattappana        | 1205  | 8843  | 32115                                     |
| 7. Nedumkandam       | 21165   | 4330  | 24407                                     |
| 8. Thodupuzha        | 1071  | 516   | 14479                                     |

Source: Directorate of Economics & Statistics.

TABLE 2.4—AREA UNDER IMPORTANT CROPS

(in hect.)

| <i>Name of Block</i> | <i>Paddy</i> | <i>Cardamom</i> | <i>Tapioca</i> | <i>Coconut</i> | <i>Arecanut</i> | <i>Rubber</i> | <i>Coffee</i> | <i>Tea</i> |
|----------------------|--------------|-----------------|----------------|----------------|-----------------|---------------|---------------|------------|
| (1)                  | (2)          | (3)             | (4)            | (5)            | (6)             | (7)           | (8)           | (9)        |
| 1. Adimali           | 1715         | 4771            | 2976           | 1875           | 947             | 2316          | 703           | 462        |
| 2. Arudai            | 77           | 3218            | 1229           | 625            | 179             | 5601          | 2739          | 13980      |
| 3. Devicolam         | 2145         | 8129            | 412            | 82             | 26              | 79            | 293           | 11831      |
| 4. Nedumkandam       | 895          | 12457           | 4137           | 949            | 264             | 495           | 1085          | 259        |
| 5. Idukki            | 1048         | 570             | 3391           | 1986           | 470             | 1875          | 550           | 176        |
| 6. Kattappana        | 936          | 10814           | 2973           | 709            | 221             | 286           | 1821          | 1458       |
| 7. Elamdesom         | 3043         | 0.2             | 2822           | 4626           | 279             | 6429          | 152           | 29         |
| 8. Thodupuzha        | 2482         | 0.2             | 1886           | 4931           | 256             | 6454          | 110           | 13         |

Source: Directorate of Economics & Statistics.

TABLE 2.5—LIVESTOCK POPULATION 1982

| Sl. No. | Panchayats   | Cattle      |             |       |              |             |       |              |      |           |       |       |               |  |
|---------|--------------|-------------|-------------|-------|--------------|-------------|-------|--------------|------|-----------|-------|-------|---------------|--|
|         |              | Female      |             |       |              |             |       | Male         |      |           |       |       |               |  |
|         |              | In milk     |             |       | Total Female |             |       | Total Cattle |      | Buffaloes |       |       | Total Poultry |  |
|         |              | Cross breed | Indigeneous | Total | Cross breed  | Indigeneous | Total | Female       | Male | Female    | Male  |       |               |  |
| (3)     | (4)          | (5)         | (6)         | (7)   | (8)          | (9)         | (10)  | (11)         | (12) | (13)      |       |       |               |  |
| (1)     | (2)          |             |             |       |              |             |       |              |      |           |       |       |               |  |
| ADIMALI |              |             |             |       |              |             |       |              |      |           |       |       |               |  |
| 1.      | Bison valley | 339         | 173         | 1080  | 498          | 1578        | 309   | 1887         | 119  | 52        | 3768  | 5627  |               |  |
| 2.      | Konnathady   | 829         | 453         | 2445  | 1196         | 3641        | 751   | 4392         | 518  | 170       | 10589 | 15243 |               |  |
| 3.      | Kuttampuzha  | 157         | 1062        | 384   | 2766         | 3150        | 1345  | 4495         | 427  | 274       | 8256  | 18493 |               |  |
| 4.      | Munnankandom | 331         | 720         | 817   | 2101         | 2918        | 912   | 3830         | 307  | 470       | 6611  | 13793 |               |  |
| 5.      | Pallivasal   | 274         | 109         | 761   | 471          | 1232        | 142   | 1374         | 77   | 18        | 2241  | 7786  |               |  |
| 6.      | Vellathooval | 447         | 621         | 1469  | 1782         | 3251        | 636   | 3887         | 373  | 117       | 7200  | 13658 |               |  |
|         | Total        | 2377        | 3138        | 6956  | 8814         | 15770       | 4095  | 19865        | 1821 | 1101      | 38665 | 74600 |               |  |
| ARIDAI  |              |             |             |       |              |             |       |              |      |           |       |       |               |  |
| 1.      | Elappara     | 1055        | 919         | 2632  | 2283         | 4915        | 732   | 5647         | 124  | 48        | 6808  | 15513 |               |  |
| 2.      | Kokkayar     | 199         | 512         | 606   | 1185         | 1791        | 287   | 2078         | 15   | 4         | 3369  | 6227  |               |  |
| 3.      | Kumily       | 626         | 628         | 1435  | 1611         | 3046        | 699   | 3745         | 258  | 67        | 7173  | 13097 |               |  |

| (1) | (2)               | (3)  | (4)  | (5)  | (6)   | (7)   | (8)  | (9)   | (10) | (11) | (12)  | (13)  |
|-----|-------------------|------|------|------|-------|-------|------|-------|------|------|-------|-------|
| 4.  | Peccumade         | 466  | 1500 | 1389 | 3865  | 5254  | 868  | 6122  | 146  | 44   | 8012  | 17956 |
| 5.  | Peruvanthanari    | 340  | 509  | 924  | 2050  | 2974  | 648  | 3622  | 42   | 11   | 5613  | 10890 |
| 6.  | Vandiperiyar      | 709  | 777  | 1666 | 2262  | 3928  | 817  | 4745  | 29   | 14   | 6184  | 20890 |
|     | Total             | 3395 | 4845 | 8652 | 13256 | 21908 | 4051 | 25959 | 614  | 188  | 37159 | 80629 |
|     | <b>DEVICOLAM</b>  |      |      |      |       |       |      |       |      |      |       |       |
| 1.  | Chinnakanal       | 108  | 238  | 514  | 505   | 1019  | 220  | 1239  | 67   | 38   | 1764  | 5414  |
| 2.  | Kanthalloor       | 46   | 653  | 126  | 1311  | 1437  | 1474 | 2911  | 177  | 95   | 6330  | 6933  |
| 3.  | Marayoor          | 106  | 324  | 281  | 758   | 1039  | 616  | 1655  | 226  | 125  | 3955  | 5388  |
| 4.  | Munnar            | 1502 | 617  | 5466 | 1882  | 7048  | 635  | 7683  | 197  | 91   | 9623  | 45384 |
| 5.  | Sasthanpara       | 174  | 178  | 471  | 407   | 878   | 195  | 1073  | 97   | 32   | 1957  | 5042  |
| 6.  | Vattavada         | 14   | 175  | 14   | 711   | 725   | 728  | 1453  | 148  | 267  | 2947  | 1870  |
|     | Total             | 1950 | 2085 | 6572 | 5574  | 12146 | 3968 | 16014 | 912  | 648  | 26576 | 70031 |
|     | <b>ILLAMDESOM</b> |      |      |      |       |       |      |       |      |      |       |       |
| 1.  | Alakkode          | 343  | 151  | 991  | 470   | 1461  | 406  | 1867  | 56   | 22   | 3787  | 5445  |
| 2.  | Karimannoor       | 346  | 740  | 1123 | 2296  | 3419  | 1230 | 4649  | 170  | 145  | 8202  | 13655 |
| 3.  | Kodikulam         | 361  | 427  | 961  | 1500  | 2461  | 1025 | 3486  | 170  | 60   | 5914  | 10161 |
| 4.  | Kudiyathoor       | 223  | 245  | 524  | 712   | 1236  | 303  | 1539  | 24   | 1    | 3663  | 7183  |
| 5.  | Udumbannoor       | 315  | 781  | 1051 | 2440  | 3491  | 1278 | 4769  | 198  | 177  | 8787  | 14672 |
| 6.  | Vannappuram       | 310  | 715  | 685  | 2011  | 2696  | 763  | 3459  | 246  | 150  | 7214  | 12571 |
| 7.  | Velliamattom      | 539  | 396  | 1470 | 1093  | 2563  | 623  | 3186  | 48   | 26   | 6783  | 12909 |
|     | Total             | 2437 | 3455 | 6805 | 10522 | 17327 | 5628 | 22955 | 912  | 581  | 44360 | 76596 |

## IDUKKI

|                      |             |             |              |             |              |             |              |             |            |              |              |
|----------------------|-------------|-------------|--------------|-------------|--------------|-------------|--------------|-------------|------------|--------------|--------------|
| 1. Arakulam          | 1040        | 511         | 2526         | 1426        | 3952         | 809         | 4761         | 108         | 19         | 9218         | 15936        |
| 2. Kamasby           | 1083        | 126         | 2586         | 279         | 2865         | 809         | 3674         | 415         | 100        | 8279         | 9581         |
| 3. Idukki Kanjikuzhy | 415         | 535         | 993          | 1614        | 2607         | 633         | 3240         | 388         | 115        | 7730         | 11805        |
| 4. Mariapuram        | 680         | 170         | 1818         | 443         | 2261         | 482         | 2743         | 234         | 30         | 6191         | 6367         |
| 5. Vathikudy         | 893         | 522         | 2587         | 1129        | 3716         | 785         | 4501         | 564         | 195        | 11369        | 15245        |
| 6. Vazhathope        | 238         | 316         | 584          | 915         | 1499         | 349         | 1848         | 187         | 52         | 4115         | 6810         |
| <b>Total</b>         | <b>4349</b> | <b>2180</b> | <b>11094</b> | <b>5806</b> | <b>16900</b> | <b>3867</b> | <b>20767</b> | <b>1896</b> | <b>511</b> | <b>46902</b> | <b>65744</b> |

33

## KATTAPPANA

|                  |             |            |              |             |              |             |              |             |            |              |              |
|------------------|-------------|------------|--------------|-------------|--------------|-------------|--------------|-------------|------------|--------------|--------------|
| 1. Ayyappan Coil | 438         | 40         | 1084         | 208         | 1292         | 313         | 1605         | 128         | 42         | 4673         | 6975         |
| 2. Chakkupallam  | 1127        | 77         | 2329         | 189         | 2518         | 632         | 3150         | 105         | 23         | 4502         | 6946         |
| 3. Erattayar     | 889         | 60         | 2447         | 100         | 2547         | 434         | 2981         | 295         | 34         | 6656         | 10664        |
| 4. Kanchiyar     | 882         | 48         | 2460         | 107         | 2567         | 450         | 3017         | 151         | 20         | 6047         | 7956         |
| 5. Kattappana    | 1290        | 31         | 3060         | 126         | 3126         | 550         | 3676         | 308         | 43         | 8041         | 12529        |
| 6. Upputharg     | 624         | 324        | 1829         | 1125        | 2954         | 471         | 3425         | 95          | 17         | 6012         | 11253        |
| 7. Vandanmettu   | 836         | 40         | 2277         | 117         | 2394         | 705         | 3099         | 275         | 73         | 5268         | 7392         |
| <b>Total</b>     | <b>6086</b> | <b>620</b> | <b>15426</b> | <b>1972</b> | <b>17398</b> | <b>3555</b> | <b>20953</b> | <b>1357</b> | <b>252</b> | <b>41199</b> | <b>63715</b> |

| (1)         | (2)          | (3)  | (4)  | (5)  | (6)  | (7)   | (8)  | (9)   | (10) | (11) | (12)  | (13)  |
|-------------|--------------|------|------|------|------|-------|------|-------|------|------|-------|-------|
| NEEDUKANDAM |              |      |      |      |      |       |      |       |      |      |       |       |
| 1.          | Karunapuram  | 710  | 433  | 2157 | 1016 | 3173  | 716  | 3889  | 282  | 48   | 7562  | 10971 |
| 2.          | Nedumkandam  | 1124 | 357  | 2830 | 659  | 3489  | 828  | 4317  | 482  | 123  | 11874 | 21514 |
| 3.          | Pampadumpara | 578  | 211  | 1540 | 578  | 2118  | 440  | 2558  | 159  | 38   | 5626  | 8959  |
| 4.          | Rajakkad     | 194  | 205  | 699  | 785  | 1484  | 295  | 1779  | 266  | 129  | 4396  | 5814  |
| 5.          | Rajakumari   | 325  | 181  | 768  | 504  | 1272  | 381  | 1653  | 171  | 213  | 3972  | 6805  |
| 6.          | Senapathy    | 98   | 267  | 360  | 703  | 1063  | 345  | 1408  | 146  | 81   | 3289  | 3692  |
| 7.          | Udumbanchola | 105  | 87   | 292  | 343  | 635   | 99   | 734   | 128  | 9    | 1621  | 3085  |
|             | Total        | 3134 | 1741 | 8646 | 4588 | 13234 | 3104 | 16338 | 1634 | 641  | 38340 | 60840 |
| THODUPUZHA  |              |      |      |      |      |       |      |       |      |      |       |       |
| 1.          | Karikode     | 215  | 312  | 571  | 876  | 1447  | 405  | 1852  | 83   | 35   | 3268  | 5536  |
| 2.          | Karinkunnam  | 389  | 356  | 1174 | 942  | 2116  | 480  | 2596  | 66   | 13   | 5230  | 8264  |
| 3.          | Kumarangalam | 250  | 441  | 860  | 1068 | 1928  | 662  | 2590  | 101  | 42   | 4383  | 7203  |
| 4.          | Manakkad     | 729  | 887  | 2038 | 2771 | 4809  | 1255 | 6064  | 285  | 65   | 10266 | 12966 |
| 5.          | Muttom       | 347  | 191  | 958  | 461  | 1419  | 433  | 1852  | 52   | 46   | 4621  | 8945  |
| 6.          | Purapuzha    | 744  | 459  | 1914 | 991  | 2905  | 709  | 3614  | 94   | 24   | 6883  | 9608  |
|             | Total        | 2674 | 2636 | 7515 | 7109 | 14624 | 3944 | 18568 | 681  | 225  | 34651 | 52522 |

---

**SECTION 3**  
**EDUCATION**

---






TABLE 3.1—SCHOOLS FOR GENERAL EDUCATION (1983-84)

| Sl. No. | Name of Block           | Lower Primary |     |         | Upper Primary |     |         | High School |      |         |      |      |      |
|---------|-------------------------|---------------|-----|---------|---------------|-----|---------|-------------|------|---------|------|------|------|
|         |                         | Government    |     | Private | Government    |     | Private | Government  |      | Private |      |      |      |
|         |                         | (3)           | (4) | (5)     | (6)           | (7) | (8)     | (9)         | (10) | (11)    | (12) | (13) | (14) |
| (1)     | (2)                     | (3)           | (4) | (5)     | (6)           | (7) | (8)     | (9)         | (10) | (11)    | (12) | (13) | (14) |
| 1.      | Adimali                 | 13            | 10  | ..      | 23            | 10  | 7       | ..          | 17   | 10      | 6    | ..   | 16   |
| 2.      | Arudai                  | 8             | 18  | ..      | 26            | 9   | 4       | ..          | 13   | 6       | 10   | 1    | 17   |
| 3.      | Devicolam               | 8             | 35  | ..      | 43            | 4   | 4       | ..          | 8    | 9       | 3    | ..   | 12   |
| 4.      | Elamdesom               | 9             | 20  | ..      | 29            | 2   | 8       | ..          | 10   | 6       | 9    | ..   | 15   |
| 5.      | Idukki                  | 14            | 18  | ..      | 32            | 6   | 13      | ..          | 19   | 7       | 9    | 1    | 17   |
| 6.      | Kattappana              | 6             | 16  | ..      | 22            | 3   | 8       | 1           | 12   | 6       | 11   | 1    | 18   |
| 7.      | Nedumkandom             | 5             | 12  | ..      | 17            | 1   | 7       | ..          | 8    | 4       | 8    | 1    | 13   |
| 8.      | Thodupuzha              | 8             | 10  | ..      | 18            | 2   | 6       | ..          | 8    | 1       | 9    | ..   | 10   |
|         | Sub Total               | 71            | 139 | ..      | 210           | 37  | 57      | 1           | 95   | 49      | 65   | 4    | 118  |
|         | Thodupuzha Municipality | 3             | 2   | ..      | 5             | 1   | 2       | ..          | 3    | 2       | 3    | 1    | 6    |
|         | Idukki Township*        | ..            | ..  | ..      | ..            | ..  | ..      | ..          | ..   | ..      | ..   | ..   | ..   |
|         | Total                   | 74            | 141 | ..      | 215           | 38  | 59      | 1           | 98   | 51      | 68   | 5    | 124  |

\*Details of Idukki Township are included in Idukki Block.

TABLE 3.2 —STUDENTS IN GENERAL EDUCATION (1983-84)

| Sl. No. | Name of Block  | Government | Private |         | Total  |
|---------|----------------|------------|---------|---------|--------|
|         |                |            | Aided   | Unaided |        |
| (1)     | (2)            | (3)        | (4)     | (5)     | (6)    |
| 1.      | Adimali        | 16820      | 9681    | ..      | 9681   |
| 2.      | Arudai         | 14093      | 13266   | 271     | 13537  |
| 3.      | Devicolam      | 6013       | 15928   | ..      | 15928  |
| 4.      | Elandesom      | 6390       | 17630   | ..      | 17630  |
| 5.      | Idukki         | 11502      | 13027   | 171     | 13198  |
| 6.      | Kattappana     | 8215       | 20611   | 225     | 20836  |
| 7.      | Nedumkandom    | 7414       | 13793   | 159     | 13952  |
| 8.      | Thodupuzha     | 3602       | 11260   | ..      | 11260  |
|         | Sub Total      | 74049      | 115196  | 826     | 116022 |
|         | Thodupuzha (M) | 2938       | 4274    | 1042    | 5316   |
|         | Sub Total      | 2938       | 4274    | 1042    | 5316   |
|         | Total          | 76987      | 119470  | 1868    | 121338 |

TABLE 3.3.—SCHEDULED CASTE/SCHEDULED TRIBE STUDENTS IN SCHOOL EDUCATION  
(1983-84)

| Sl. No. | Name of Block           | Government School | Private School |         | Total |
|---------|-------------------------|-------------------|----------------|---------|-------|
|         |                         |                   | Aided          | Unaided |       |
| (1)     | (2)                     | (3)               | (4)            | (5)     | (6)   |
| 1.      | Adimali                 | 2699              | 1445           | ..      | 4144  |
| 2.      | Arudai                  | 6162              | 3512           | 17      | 9691  |
| 3.      | Devicolam               | 3994              | 7108           | ..      | 11102 |
| 4.      | Elamdesom               | 2116              | 2795           | ..      | 4911  |
| 5.      | Idukki                  | 4748              | 1637           | 4       | 6389  |
| 6.      | Kattappana              | 1807              | 2398           | 15      | 4220  |
| 7.      | Nedumkandom             | 788               | 1607           | 8       | 2403  |
| 8.      | Thodupuzha              | 630               | 1357           | ..      | 1987  |
|         | Sub Total               | 22944             | 21859          | 44      | 44847 |
|         | Thodupuzha Municipality | 308               | 376            | 3       | 687   |
|         | Sub Total               | 308               | 376            | 3       | 687   |
|         | Total                   | 23252             | 22235          | 47      | 45534 |

TABLE 3.4—SOCIAL AND CULTURAL INSTITUTIONS 1984

| Sl. No. | Name of Block           | Library | Reading Rooms | Cinema Theatres |                  |
|---------|-------------------------|---------|---------------|-----------------|------------------|
|         |                         |         |               | No.             | Seating capacity |
| (1)     | (2)                     | (3)     | (4)           | (5)             | (6)              |
| 1.      | Adimali                 | 27      | 1             | 7               | 3127             |
| 2.      | Arudai                  | 9       | 56            | 8               | 4598             |
| 3.      | Devicolam               | 2       | 1             | 5               | 2885             |
| 4.      | Elamdesom               | 25      | 1             | 4               | 1722             |
| 5.      | Idukki                  | 15      | ..            | 8               | 2638             |
| 6.      | Kattappana              | 18      | 1             | 11              | 5504             |
| 7.      | Nedumkandom             | 20      | ..            | 9               | 4451             |
| 8.      | Thodupuzha              | 19      | 5             | 3               | 1015             |
|         | Sub Total               | 135     | 65            | 55              | 25940            |
|         | Thodupuzha Municipality | 5       | 11            | 3               | NA               |
|         | Sub Total               | 5       | 11            | 3               | NA               |
|         | District Total          | 140     | 76            | 58              | 25940            |

---

**SECTION 4**

**MISCELLANEOUS**

---




TABLE 4.1—HOUSING CONDITION—1980

| Sl. No. | Name of Blocks | Types of Houses        |              |              |                    |           | Distribution of pucca houses according to plinth area Sq. feet |           |            |      |  |
|---------|----------------|------------------------|--------------|--------------|--------------------|-----------|--|-----------|------------|------|--|
|         |                | Huts old & dilapidated | Pucca houses | Total houses | Electrified houses | Below 500 | 501—1000   | 1001—1500 | Above 1500 |      |  |
| (1)     | (2)            | (3)                    | (4)          | (5)          | (6)                | (7)       | (8)  | (9)       | (10)       | (11) |  |
| 1.      | Adimaly        | 10160                  | 916          | 9650         | 20726              | 2454      | 6524   | 2176      | 798        | 152  |  |
| 2.      | Arudai         | 5233                   | 1960         | 20620        | 27813              | 2852      | 15649  | 3694      | 963        | 314  |  |
| 3.      | Devikulam      | 4287                   | 613          | 15295        | 20195              | 2832      | 11795  | 2290      | 697        | 513  |  |
| 4.      | Elamdesam      | 8108                   | 520          | 9016         | 17644              | 2407      | 5235   | 2655      | 853        | 273  |  |
| 5.      | Idukki         | 10137                  | 838          | 8670         | 19645              | 1426      | 5996   | 2030      | 502        | 142  |  |
| 6.      | Kattappana     | 8465                   | 1569         | 14147        | 24181              | 2328      | 9981   | 2746      | 996        | 424  |  |
| 7.      | Nedumbkandam   | 8259                   | 1167         | 9948         | 19374              | 1347      | 7065   | 2044      | 624        | 215  |  |
| 8.      | Thodupuzha     | 3391                   | 575          | 6637         | 10603              | 2306      | 3736   | 1908      | 755        | 238  |  |
|         | Sub Total      | 58040                  | 8158         | 93983        | 160181             | 17952     | 65981  | 19543     | 6188       | 2271 |  |
|         | District Total | 60685                  | 3784         | 98270        | 167739             | 20245     | 68420  | 20795     | 6673       | 2382 |  |

Source: Survey on Housing & Employment 1980—Directorate of Economics and Statistics, Trivandrum.

TABLE 4.2—INDUSTRIAL UNITS AND BANKS (1983-84)

| Sl. No. | Name of Block           | large/medium<br>units | Small scale<br>units | Number of<br>Bank offices |
|---------|-------------------------|-----------------------|----------------------|---------------------------|
| 1.      | Adimaly                 | 56                    | 56                   | 16                        |
| 2.      | Arudal                  | 58                    | 58                   | 21                        |
| 3.      | Devikulam               | 42                    | 42                   | 23                        |
| 4.      | Elamdesam               | 82                    | 82                   | 23                        |
| 5.      | Idukki                  | 17                    | 17                   | 21                        |
| 6.      | Kattappana              | 39                    | 39                   | 21                        |
| 7.      | Nedumkandam             | 13                    | 13                   | 17                        |
| 8.      | Thodupuzha              | 55                    | 55                   | 29                        |
|         | Sub Total               | 362                   | 362                  | 171                       |
|         | Thodupuzha Municipality | 138                   | 138                  | *                         |
|         | District Total          | 500                   | 500                  | 171                       |

\* Included in Thodupuzha Blocks.



TABLE 4.3—INDUSTRY-WISE CLASSIFICATION OF S.S.I. UNITS 1983-84

| Name of block/<br>Municipality | Plastic<br>based | Vegetable<br>Oil<br>based | Weed<br>based | Metal<br>based | Match | Rubber<br>based | Mosaic | Cotton | Tea  | Coconut<br>fibre | Others | Total |
|--------------------------------|------------------|---------------------------|---------------|----------------|-------|-----------------|--------|--------|------|------------------|--------|-------|
| (1)                            | (2)              | (3)                       | (4)           | (5)            | (6)   | (7)             | (8)    | (9)    | (10) | (11)             | (12)   | (13)  |
| 1. Adimaly                     | 1                | 5                         | 6             | 7              | ..    | 2               | ..     | 8      | ..   | ..               | 27     | 56    |
| 2. Arudai                      | ..               | ..                        | 9             | 3              | ..    | 1               | ..     | 1      | 10   | ..               | 34     | 58    |
| 3. Devikulam                   | ..               | ..                        | 4             | 6              | ..    | 1               | 1      | 1      | 1    | ..               | 28     | 42    |
| 4. Elamdesom                   | 7                | 3                         | 11            | 15             | 1     | 4               | 2      | ..     | ..   | 1                | 38     | 82    |
| 5. Idlukki                     | ..               | 1                         | 4             | 3              | ..    | 2               | ..     | 1      | 1    | ..               | 5      | 17    |
| 6. Kattappana                  | ..               | ..                        | 1             | 7              | ..    | 4               | ..     | ..     | 2    | ..               | 25     | 39    |
| 7. Nedumkandam                 | ..               | ..                        | ..            | 5              | ..    | ..              | ..     | ..     | ..   | ..               | 8      | 13    |
| 8. Thodupuzha                  | ..               | 1                         | 5             | 7              | ..    | 4               | ..     | ..     | ..   | ..               | 38     | 55    |
| Sub Total                      | 8                | 10                        | 40            | 53             | 1     | 18              | 3      | 11     | 14   | 1                | 203    | 362   |
| Idukki Township                | Nil              | Nil                       | Nil           | Nil            | Nil   | Nil             | Nil    | Nil    | Nil  | Nil              | Nil    | Nil   |
| Thodupuzha<br>Municipality     | 2                | 12                        | 12            | 18             | 5     | 16              | 4      | ..     | ..   | ..               | 69     | 138   |
| Sub Total                      | 2                | 12                        | 12            | 18             | 5     | 16              | 4      | ..     | ..   | ..               | 69     | 138   |
| District Total                 | 10               | 22                        | 52            | 71             | 6     | 34              | 7      | 11     | 14   | 1                | 272    | 500   |

TABLE 4.4.—OUT MIGRATION FOR EMPLOYMENT—1980\*

| Name of Block/<br>Municipalities | Total<br>outmigration | Migration to other<br>states in India |     | Migration outside the country |                    | Total |
|----------------------------------|-----------------------|---------------------------------------|-----|-------------------------------|--------------------|-------|
|                                  |                       | (2)                                   | (3) | Gulf<br>countries             | Other<br>countries |       |
| (1)                              | (2)                   | (3)                                   | (4) | (5)                           | (6)                | (6)   |
| 1. Azhutha                       | 681                   | 507                                   | 100 | 74                            | 174                | 174   |
| 2. Thodupuzha                    | 404                   | 297                                   | 39  | 68                            | 107                | 107   |
| 3. Elamdesam                     | 711                   | 524                                   | 90  | 97                            | 187                | 187   |
| 4. Devikulam                     | 324                   | 264                                   | 42  | 18                            | 60                 | 60    |
| Thodupuzha town                  | 166                   | 117                                   | 16  | 33                            | 49                 | 49    |
| Idukki District Total            | 2286                  | 1709                                  | 287 | 290                           | 577                | 577   |

Source: Survey on Housing and Employment 1980  
Directorate of Economics & Statistics.

\*Before 1981 there were only 4 Blocks in Idukki District. Details for the newly formed blocks not available separately.

TABLE 4.5—MEDICAL INSTITUTION—1983-84

| <i>Name of Block</i> | <i>Hospital</i> | <i>Dispensary</i> | <i>Primary Health Centre and sub-centre</i> | <i>Ayurvedic Dispensary and Hospital</i> | <i>Homeo Dispensaries</i> |
|----------------------|-----------------|-------------------|---|--|---------------------------|
| (1)                  | (2)             | (3)               | (4)   | (5)                                      | (6)                       |
| 1. Adimali           | 1               | 5                 | 1   | 5  | 1                         |
| 2. Arudai            | ..              | 5                 | 1   | 2  | 1                         |
| 3. Devikolam         | ..              | 5                 | ..  | 3  | 1                         |
| 4. Elarndesan        | ..              | 5                 | ..  | 5  | 3                         |
| 5. Idukki            | 1               | 6                 | ..  | 4  | 4                         |
| 6. Kattappana        | 1               | 5                 | 1   | 2  | 1                         |
| 7. Nedumkandam       | 1               | 4                 | 2   | 3  | 2                         |
| 8. Thodupuzha*       | 1               | 3                 | 3   | 4  | 3                         |
| Total                | 5               | 38                | 8   | 28                                       | 16                        |

\* Including municipality & town.

TABLE 4. 6.—INFRASTRUCTURE FACILITIES (1984-85)

| Sl. No. | Name of Blocks        | Number of street lights | No. Roads in km. Panchayats |           |         | Market     |             | Communications |                   |                       |
|---------|-----------------------|-------------------------|-----------------------------|-----------|---------|------------|-------------|----------------|-------------------|-----------------------|
|         |                       |                         | Block tapped(km)            | Mettalled | Others  | Public No. | Private No. | Post Office    | Telegraph Offices | Telephone connections |
| (1)     | (2)                   | (3)                     | (4)                         | (5)       | (6)     | (7)        | (8)         | (9)            | (10)              | (11)                  |
| 1.      | Adimaly               | 539                     | 3.0                         | 400       | 319.70  | 2          | 1           | 38             | 3                 | 246                   |
| 2.      | Arudai                | 1325                    | 0.9                         | 17.80     | 546.50  | 3          | 1           | 52             | 4                 | 343                   |
| 3.      | Devicolam             | 1412                    | 1.2                         | ..        | 256.50  | 2          | 1           | 28             | 7                 | 281                   |
| 4.      | Elamdesam             | 816                     | 19.0                        | 341.70    | 219.20  | 3          | 10          | 33             | 3                 | 238                   |
| 5.      | Idukki*               | 591                     | ..                          | 100.70    | 581.10  | 3          | 1           | 22             | 4                 | 266                   |
| 6.      | Kattappana            | 1175                    | 150.0                       | 20.00     | 600.70  | 6          | 2           | 36             | 2                 | 288                   |
| 7.      | Nedumkunnam           | 512                     | ..                          | ..        | 599.60  | 7          | 2           | 30             | 2                 | 190                   |
| 8.      | Thodupuzha            | 806                     | 8.5                         | 26.00     | 207.80  | 4          | 2           | 20             | 1                 | 861                   |
|         | Sub Total             | 7176                    | 187.6                       | 510.20    | 3331.10 | 30         | 20          | 259            | 26                | 2713                  |
|         | <i>Municipalities</i> |                         |                             |           |         |            |             |                |                   |                       |
|         | Thodupuzha            | 578                     | 23.5                        | 3.30      | 53.70   | 2          | 1           | 10             | 1                 | NA                    |
|         | Sub total             | 578                     | 23.5                        | 3.30      | 53.70   | 2          | 1           | 10             | 1                 | NA                    |
|         | District Total        | 7754                    | 211.1                       | 513.50    | 3384.80 | 32         | 21          | 269            | 27                | 2713                  |

\* Includes details of Idukki Township.



