



GOVERNMENT OF KERALA

block level statistics

ALLEPPEY DISTRICT

DEPARTMENT OF ECONOMICS AND STATISTICS
TRIVANDRUM

1986



BLOCK LEVEL STATISTICS

ALLEPPEY DISTRICT

**DEPARTMENT OF ECONOMICS AND STATISTICS
TRIVANDRUM 1986**

P R E F A C E

The department of Economics and Statistics is now engaged in building up block-level data for each district to facilitate decentralised planning. "Block level statistics" of Alleppey district was prepared by officers and staff of the district office of economics and Statistics Alleppey under the guidance of the deputy director. It is hoped that this report will be of considerable use to the planners for formulation of schemes and for evaluation of scheme implemented in blocks. Suggestions for improvement are most welcome.

Trivandrum,
28-7-1986.

N. GEORGE JOHN,
Director of Economics and Statistics.



CONTENTS

SECTION I-POPULATION

Table

- 1.1 Blocks, Panchayats and Wards.
- 1.2 General Population particulars of blocks 1981.
- 1.3 General Population particulars of Panchayats 1981
- 1.4 General Population particulars of SC/STs in Blocks 1981.
- 1.5 Workers and non-workers in blocks 1981 .
- 1.6 Workers and non-workers in Panchayats 1981.
- 1.7 Workers and non-workers (SC) in Panchayats 1981.
- 1.8 Workers and non-workers (ST) in Panchayats 1981.

SECTION 2-AGRICULTURE


- 2.1 Rainfall in selected centre 1984
- 2.2 No. of plots and area under dryland and wetland.
- 2.3 Land utilisation pattern.
- 2.4 Area under important crops.
- 2.5 Livestock population 1982.

SECTION 3-EDUCATION

- 3.1 Schools for general education (1983-84)
- 3.2 Students in General education (1983-84)
- 3.3 SC/ST Students in school education (1983-84)
- 3.4 Social & Cultural institutions 1984.


SECTION 4-MISCELLANEOUS

- 4.1 Housing conditions 1980
- 4.2 Industrial units & banks (1983-84)
- 4.3 Industry-wise classification of SSI Units (1983-84)
- 4.4 Outmigration for employment 1980
- 4.5 Medical institutions (1983-84)
- 4.6 Infrastructure facilities.



ALLEPPEY DISTRICT

1. Population (1981 census)	1,865,580 (provisional)
2. Area	1256.09 sq. km. (provisional)
3. Density of population persq.km.	1485 (provisional)
4. Number of Taluks	6
5. Number of Blocks	12
6. Number of Municipalities	5
7. Number of Panchayats	65
8. Number of Wards	787



SECTION I
POPULATION



TABLE 1.1 BLOCKS PANCHAYATS AND WARDS

<i>Name of Blocks</i>	<i>No. of Panchayats</i>	<i>No. of wards</i>
(1)	(2)	(3)
1. Ambalapuzha	3	39
2. Aryad	3	37
3. Bharanikavu	4	44
4. Chambakulam	6	58
5. Chengannur	7	64
6. Haripad	9	80
7. Kanjikuzhy	5	56
8. Mavelikkara	4	48
9. Muthukulam	5	50
10. Pattanakkad	8	82
11. Thycattussery	5	47
12. Veliyanad	6	50
Sub Total	65	655
<i>Municipalities</i>		
1. Alleppey		36
2. Chengannur		20
3. Kayamkulam		32
4. Mavelikkara		20
5. Sherthalai		24
Sub Total		132
District Total	65	787

(1)	(2)	(3)	(4)	(5)	(6)	(7)
1. Chambakulam	22.97	2905	8668	8798	17466	82.9
2. Edathua	22.29	3728	10920	11161	2208	83.2
3. Kainakary	36.45	3528	10424	10486	20910	82.6
4. Nedumudi	25.98	3713	10875	10832	21707	83.6
5. Thakazhy	28.01	3221	9074	9503	18577	80.9
6. Thalavady	15.76	4104	10930	11598	22528	83.5
CHAMBAKULAM	151.46	21199	60891	62378	123269	82.8
1. Ala	10.65	2435	5965	6567	12532	80.2
2. Budhanoor	12.92	3079	7913	8504	16417	75.5
3. Cheriyanaadu	14.24	3787	9510	10293	19803	77.0
4. Mannar	17.55	4928	12953	13718	26671	79.0
5. Pandanad	10.41	2232	5694	6006	11700	81.7
6. Puliyoor	11.68	2900	7317	7903	15220	78.5
7. Thiruvuvandoor	10.09	2682	7169	7521	14690	81.3
CHENGANNUR	87.54	22043	5621	60512	117033	78.8
1. Cheruthana	14.25	2210	5819	6097	11916	76.5
2. Chingoli	7.24	2462	6235	6886	13121	75.5
3. Haripad	9.46	1572	6609	7161	13770	79.0
4. Karthikappally	8.73	3050	7964	8851	16815	77.4
5. Karuvatta	17.69	3685	9417	10120	19537	75.9
6. Kumarapuram	11.10	3466	9142	9804	18946	75.9
7. Pallipadu	16.93	4147	10821	1588	22409	78.5
8. Thrikkunnapuzha	12.53	8875	11474	11634	23111	67.8
9. Veeyapuram	14.02	2273	5846	6225	12071	51.6

HARIPAD		112.05	27740	73330	78366	151696	75.9
1.	Kanjikuzhi	16.62	4369	10744	11116	21860	79.0
2.	Mararikulam North	16.97	4449	12066	12292	24358	79.9
3.	Muhamma	26.76	3929	10197	10508	20705	78.9
4.	Sherthala South	18.34	5590	15323	15588	30911	76.4
5.	Thanneermukkam	31.44	6743	17595	18053	34648	79.4
KANJIKUZZHI		110.13	25080	65925	67557	133482	78.6
1.	Chennithala <i>Thrippelumbhura</i>	22.26	4941	12524	13729	26253	79.9
2.	Chettikulangara Thrippunithala	20.44	5935	14561	16239	30800	79.5
3.	Mavelikkara Thekkekkara	19.82	5271	13484	14674	28158	79.5
4.	Thazhakkara	25.26	6162	15630	17099	32729	78.7
MAVELIKKARA		87.78	22309	56199	61741	117940	78.4
1.	Athappuzha <i>Avalthupuzha</i>	22.80	4588	13523	13729	27252	71.4
2.	Cheppad	12.67	3410	8283	9358	17641	79.8
3.	Kandalloor	9.74	3369	8494	9620	17118	74.8
4.	Muthukulam	11.58	3709	8875	10269	18144	78.1
5.	Pathiyoor	16.28	5220	13387	14555	27942	76.3
MUTHUKULAM		73.07	20296	52566	57531	110097	75.7
1.	Aroor	15.14	4950	14536	14446	29002	73.2
2.	Ezhupunna	14.08	3662	9953	10284	20237	72.1
3.	Kodakkarappally	8.95	2960	8212	8110	16322	79.3
4.	Kodamthuruthy	10.81	3125	8227	8478	16705	74.6
5.	Kuttiyathodu	9.80	3575	9919	10013	19942	79.3
6.	Pattanakkad	15.34	4873	13187	13440	26627	76.2
7.	Thiravoor	19.18	4339	11697	11924	23621	73.7
8.	Vayalar	14.44	3892	10219	10479	20698	80.4
PATTANAKKAD		107.74	31376	85970	87184	173154	74.8

(1)	(2)	(3)	(4)	(5)	(6)	(7)	
1.	Arokkutty	11.10	2321	7106	6973	1479	69.8
2.	Chennampalipuram	25.53	4350	11711	11826	23537	76.3
3.	Panavally	19.55	4192	11741	11912	23653	71.0
4.	Perumpalam	16.37	1589	4291	4323	8614	75.9
5.	Thycaattusserry	13.82	3178	8797	8872	17669	75.2
	THYCAATTUSSERRY	86.37	15630	43646	43906	86772	73.6
1.	Kavalam	17.43	2410	7137	7103	14240	83.4
2.	Muttar	10.48	1774	5156	5316	10472	83.6
3.	Neelamperoor	22.22	2313	6530	6571	13101	83.2
4.	Pulinkunnu	31.53	3873	11446	11646	23092	82.9
5.	Ramankary	16.17	2349	6784	6774	13558	85.5
6.	Veliyanadu	19.41	2333	6690	6666	13356	83.1
	VELIYANADU	117.24	15052	43743	44076	87819	83.6

Source: Census of India 1981. Paper 3.

TABLE 1.4—GENERAL POPULATION PARTICULARS OF SCHEDULED

Sl. No.	Name of Block	Name of house-holds	Scheduled caste population			Literate Population		
			Male	Female	Total	Male	Female	Total
(1)	(2)	(3)	(4)	(5)	(6)	(7)	(8)	(9)
1.	Ambalapuzha	928	2649	2594	5243	2027	1733	3760
2.	Aryad	941	2253	2368	4621	1811	1618	3429
3.	Bharanikkavu	2881	7584	7524	15108	5181	4330	9511
4.	Chambakkulam	1955	5236	5324	10560	4474	3590	7664
5.	Chengannur	3317	8558	8792	17350	6227	5436	11663
6.	Haripad	2549	6867	6951	13818	4916	4163	9079
7.	Kanjikuzhi	1334	3243	3342	6585	2625	2279	4904
8.	Mavelikkara	3477	9135	9445	18580	6581	5847	12428
9.	Muthukulam	1699	4601	4877	9478	3385	3048	6433
10.	Pattanakkad	3839	9991	10128	20119	7199	5370	12569
11.	Thyattussery	1762	4564	4657	9221	3397	2610	6007
12.	Veliyanad	1187	3031	3152	6183	2428	2244	4672
	Sub Total	29869	67712	69154	136866	49851	42268	92114
MUNICIPALITIES								
	Alleppey	721	1947	1924	3871	1553	1340	2893
	Chengannur	523	1282	1356	2638	999	945	1944
	Kayamkulam	720	2066	2153	4219	1551	1317	2868
	Mavelikkara	606	1680	1686	3366	1259	1104	2363
	Sherthallai	276	755	750	1505	604	515	1119
	Sub Total	2846	7730	7869	15599	5966	5221	11187
	District Total	32715	75442	77023	152465	55817	47489	103306

Source: Census of India 1981—Series 10—Kerala—Paper iv—Primary census Abstract for SC/ST.

CASTES AND SCHEDULED TRIBES IN BLOCKS 1981

Sl. No.	Name of Block	No. of House-holds		Scheduled Tribe Populations			Literate		Population	Total
		(10)	(11)	(12)	(13)	(14)	(15)	(16)		
(1)	(2)	(10)	(11)	(12)	(13)	(14)	(15)	(16)		
1.	Ambalapuzha	31	91	95	186	40	31	71		
2.	Aryad	52	121	133	254	73	52	125		
3.	Bharanikkavu	13	28	35	63	83	5	88		
4.	Chambakkulam	2	4	2	6	2	..	2		
5.	Chengannur	15	33	48	81	15	27	42		
6.	Haripad	32	75	77	152	45	31	76		
7.	Kanjikuzhi	131	333	313	646	204	136	346		
8.	Mavelikkara	16	33	34	67	20	18	38		
9.	Muthukulam	29	78	83	161	50	48	98		
10.	Pattanakkad	81	195	196	391	89	71	160		
11.	Thycattussery	45	109	113	222	59	49	108		
12.	Veliyanad	2	8	4	12	7	2	9		
	Sub Total	449	1108	1133	2241	687	470	1157		
MUNICIPALITIES										
	Alleppey	50	144	130	274	70	75	145		
	Chengannur	2	1	2	3	1	1	2		
	Kayamkulam	16	47	41	88	32	24	56		
	Mavelikkara	3	13	8	21	10	5	15		
	Sherthallai	3	12	7	19	5	4	9		
	Sub Total	74	217	188	405	118	109	227		
	District Total	523	1325	1321	2646	805	579	1384		

TABLE 1.5.—WORKERS AND NON WORKERS IN BLOCKS 1981

Sl. No.	Name of Block	Main workers			Marginal workers		
		Male	Female	Total	Male	Female	Total
(1)	(2)	(3)	(4)	(5)	(6)	(7)	
1.	Ambalapuzha	19471	7719	27190	2646	3976	6622
2.	Aryad	17706	5617	23323	3219	7973	11192
3.	Bharanikkavu	19057	5038	24095	2129	2663	4792
4.	Champakkulam	23318	13151	36469	2470	2611	5081
5.	Chengannur	21853	6385	28238	1811	1568	3379
6.	Haripad	27787	15581	43368	3494	3680	7174
7.	Kanjikuzhi	27498	17966	45464	4946	10215	15161
8.	Mavelikkara	19738	6314	26052	3223	2885	6108
9.	Muthukulam	18917	8548	27465	3447	4005	7452
10.	Patanakkad	34397	17125	51522	7371	11561	18932
11.	Thycattusserry	17879	8659	26538	3509	5293	8802
12.	Veliyanad	17481	9617	27098	2032	2193	4225
	Sub Total	265102	121720	386822	40297	58623	98920
<i>Municipalities</i>							
	Alleppey	30957	7609	38566	4163	3523	7686
	Chengannur	4667	1385	6052	165	68	233
	Kayamkulam	11015	3011	14026	1089	902	1991
	Mavelikara	4765	1478	6243	285	175	460
	Sherthallai	7837	2703	10540	1186	1792	2978
	Sub Total	59241	16186	75427	6888	6460	13348
	District Total	324343	137906	462249	47185	65083	112268

Source: Census of India 1981—Series 10—Kerala Paper V.

Sl. No.	Name of Block	Non workers		Total	Work Participation rate					Household industry Workers	Others
		Male	Female		(8)	(9)	(10)	(11)	(12)		
1.	Ambalapuzha	30209	42077	72786	25.63	2.93	26.60	3.30	67.17		
2.	Aryad	26511	35259	61761	24.23	1.81	11.18	13.98	73.08		
3.	Bharanikkavu	28215	44112	72327	23.81	24.58	31.17	4.59	39.66		
4.	Champakulam	35103	46616	81719	29.58	11.02	57.60	1.56	29.82		
5.	Chengannur	32857	52559	85416	24.13	16.59	39.05	2.51	41.85		
6.	Haripad	42049	59105	101154	28.59	6.18	38.02	10.82	44.98		
7.	Kanjikuzhi	33481	39376	72857	34.06	2.55	6.48	33.91	57.06		
8.	Mavelikkara	33238	52542	85780	22.09	13.66	35.82	2.68	47.84		
9.	Muthukulam	30202	44978	75180	24.95	5.57	23.07	9.95	61.41		
10.	Patanakkad	44202	58498	102700	29.76	2.23	7.61	21.80	68.36		
11.	Thycattussery	22258	29954	52212	30.31	4.76	15.25	15.83	64.16		
12.	Veliyanad	24230	32266	56496	30.86	10.08	62.59	2.21	25.12		
	Sub Total	382555	537333	919888	27.52	7.73	28.29	11.92	52.06		
<i>Municipalities</i>											
	Alleppcy	48892	74796	123688	22.69	0.62	5.57	4.60	89.21		
	Chengannur	7070	11487	18577	24.34	9.27	18.33	1.78	70.62		
	Kayamkulam	18014	27296	45310	22.87	2.42	17.64	5.32	74.62		
	Mavelikkara	7715	12180	19895	23.47	4.58	22.19	2.29	70.94		
	Sherthallai	11109	15865	26974	26.03	1.91	3.23	12.91	81.95		
	Sub Total	92820	141624	234444	23.34	2.15	9.89	5.48	82.48		
	District Total	475375	678957	1154332	26.74	6.82	25.28	10.87	57.03		

TABLE 1.6.—WORKERS AND NON-WORKERS IN PANCHAYATS 1981

Sl. No.	Name of Panchayat/Block	Main Workers			Marginal workers		
		Male	Female	Total	Male	Female	Total
	(1)	(2)	(3)	(4)	(5)	(6)	(7)
1.	Ambalapuzha	7315	3136	10451	1046	1418	2464
2.	Punnappra	7419	3326	10745	744	1489	2233
3.	Purakkad	4737	1257	5994	856	1069	1925
	AMBALAPUZHA	19471	7719	27190	2646	3976	6622
1.	Aryad	3857	1124	4981	913	1833	2746
2.	Mannancherry	6013	2039	8052	1372	2367	3739
3.	Mararikulam South	7836	2454	10290	934	3773	4707
	ARYAD	17706	5617	23323	3219	7973	11192
1.	Bharanikkavu	5474	1591	7065	808	974	1782
2.	Chunakkara	3811	898	4709	415	451	866
3.	Mavelikkara	4799	1141	5940	293	585	878
4.	Thamarakulam Vallikunnam	4973	1408	6381	613	653	1266
	BHARANIKKAVU	19057	5038	24095	2129	2663	4792
1.	Champakulam	3636	2120	5756	220	318	538
2.	Edathua	3890	1900	5790	533	411	944
3.	Kainakary	4475	2850	7325	300	359	659
4.	Nedumudi	4206	2493	6699	533	636	1189
5.	Thakazhy	3417	2138	5555	388	384	772
6.	Thalavady	3694	1650	5344	476	503	979

Distribution of main workers

Non workers

Sl. No.	Name of Panchayat/ Block	Non workers		Distribution of main workers						
		Male	Female	Total	Work participation rate	Cultivators	Agri-labourers	House hold industry workers	Others	
		(8)	(9)	(10)	(11)	(12)	(13)	(14)	(15)	
1.	Ambalapuzha	11336	15574	26910	26.2	360	3162	254	6675	
2.	Punnapra	11680	15764	27444	26.6	196	2303	584	7662	
3.	Purakkad	7193	10739	17932	23.2	242	1768	58	3926	
	AMBALAPUZHA	30209	42077	72286	25.6	798	7233	896	18263	
1.	Aryad	5612	7729	13341	23.6	47	550	556	3828	
2.	Mannancherry	9947	13634	23581	25.8	200	1503	898	5451	
3.	Mararikulam South	10752	13887	24839	25.8	174	555	1796	7765	
	ARYAD	26511	35250	61761	24.2	421	2608	3250	17044	
1.	Bharanikkavu	9420	14300	23720	21.7	941	2241	264	3619	
2.	Chunakkara	5447	9023	14470	23.5	1289	1264	70	2086	
3.	Mavelikkara	6374	9793	16167	25.8	1931	1975	271	1763	
4.	Thamarakulam	6974	10996	17970	22.3	1763	2030	500	2088	
	VALIKUNNAM	28215	44112	72327	23.8	5924	7510	1105	9556	
	BHARANIKKAVU	28215	44112	72327	23.8	5924	7510	1105	9556	
1.	Champakulam	4812	6360	11172	32.9	760	3458	105	1433	
2.	Edathua	6497	8850	15347	26.2	606	2887	112	2185	
3.	Kainakary	5649	7277	12926	30.0	857	4975	49	1444	
4.	Nedumudi	6116	7703	13819	30.9	809	4016	103	1771	
5.	Thakazhy	5269	6981	12250	29.9	527	3470	78	1480	
6.	Thalavady	6760	9445	16205	23.7	458	2200	122	2564	

	(1)	(2)	(3)	(4)	(5)	(6)	(7)
CHAMPAKULAM							
1.	Ala	23318	13151	36469	2470	2611	5081
2.	Budhanoor	2537	743	3280	91	69	160
3.	Cheriyannadu	2845	780	3625	472	281	753
4.	Mannar	3565	943	4508	352	361	713
5.	Pandanad	5037	1664	6701	316	250	566
6.	Puliyoor	2389	768	3157	96	147	243
7.	Thiruvan vandoor	2668	752	3420	368	404	772
		2812	735	3547	116	56	172
CHENGANNUR							
		21853	6385	28238	1811	1568	3379
1.	Cheruthana	2219	1190	3409	197	133	330
2.	Chingoli	2091	1103	3194	429	414	843
3.	Haripad	2620	1066	3686	183	142	325
4.	Karthikappally	2865	1916	4781	477	731	1208
5.	Karuvatta	3345	1997	5342	628	621	1249
6.	Kumarapuram	3467	2275	5742	408	432	840
7.	Pallippadu	4151	1969	6120	421	374	795
8.	Trikunappuzha	4621	2909	7530	535	578	1113
9.	Veeyapuram	2408	1156	3564	216	255	471
HARIPAD							
		27787	15581	43368	3494	3680	7174

(1)	(8)	(9)	(10)	(11)	(12)	(13)	(14)	(15)
CHAMPAKULAM								
1. Ala	35103	46616	81719	29.6	4017	21006	569	10877
2. Budhanoor	3337	5755	9092	26.2	852	1329	33	1066
3. Cheriyanaadu	4596	7443	12039	22.1	471	1332	162	1660
4. Mannar	5593	8989	14582	22.8	890	1703	63	1852
5. Pandanad	7600	11844	19404	25.1	682	2421	236	3362
6. Puliyoor	3209	5091	8300	26.9	647	1533	35	942
7. Thiruvanvandoor	4281	6747	11028	22.5	557	1317	91	1455
	4241	6730	10971	24.2	586	1393	87	1481
CHENGANNUR								
1. Cheruthana	32857	52559	85416	24.1	4685	11028	707	11818
2. Chingoli	3403	4774	8177	28.6	367	2110	31	901
3. Haripad	3715	5369	9084	24.3	182	995	65	1952
4. Karthikappally	3806	5953	9759	26.8	195	1326	100	2065
5. Karuvatta	4622	6204	10826	28.4	145	1380	1247	2009
6. Kumarapuram	5444	7502	12946	27.3	475	2772	158	1937
7. Pallippadu	5267	7097	12364	30.3	235	2317	1050	2140
8. Trikunnappuzha	6249	9245	15494	27.3	546	2954	123	2497
9. Vceyapuram	6321	8147	14468	32.6	113	699	1862	4856
	3222	4814	8036	29.5	423	1935	56	1150
HARIPAD								
	42049	49105	101154	28.6	2681	16488	4692	19507

(1)	(2)	(3)	(4)	(5)	(6)	(7)	
1.	Kanjikuzhy	4353	2959	7312	909	2111	3020
2.	Mararikulam North	4976	4525	8501	1049	2510	3559
3.	Mohamma	4225	2709	6934	608	895	1503
4.	Sherthala South	6771	4352	11123	1207	3119	4326
5.	Thanneermukam	7173	4421	11594	1173	1580	2753
	KANJIKUZH	27498	17966	45464	4946	10215	15161
1.	Chennithala-Thrippurumthura	3972	1403	5375	929	671	1600
2.	Chettikulangara	4891	1763	6654	1185	1105	2290
3.	Mavelikara Thekkekara	4891	1390	6281	767	788	1555
4.	Thazhakkara	9584	1758	7742	342	321	663
	MAVELIKKARA	19738	6314	26052	3223	2885	6108
1.	Arattupuza	5370	2520	7890	526	586	1112
2.	Cheppadu	3437	1667	5104	220	224	444
3.	Kandalloor	2659	1252	3911	910	1035	1945
4.	Muthukulam	2948	1410	4358	569	830	1399
5.	Pathiyoor	4503	1699	6202	1222	1330	2552
	MUTHUKULAM	18917	8548	27465	3447	4005	7452

(1)	(8)	(9)	(10)	(11)	(12)	(13)	(14)	(15)
1. Kanjikuzhy	5482	6046	11528	33.5	338	766	2491	3717
2. Mararikulam North	6041	6257	12298	34.9	237	594	2958	4712
3. Mohamma	5364	6904	12268	33.5	139	562	2652	3581
4. Sherthala South	7345	8117	15462	35.9	222	420	4004	6477
5. Thanneermukkam	9249	12052	21301	32.5	221	602	3314	7457
KANJIKUZH								
1. Chennithala-	33481	39376	72857	34.1	1157	2944	15419	25944
Thrippерumthura	7623	11655	19278	20.5	388	1889	98	3000
2. Chettikulangara	8485	13371	21856	21.6	610	2384	304	3356
3. Mavelikkara Thekkkara	7826	12496	20322	22.3	938	2400	142	2801
4. Thazhakkara	9304	15020	24324	23.7	1623	2659	154	3306
MAVELIKARA								
1. Arratrupuzha	33238	52542	85780	22.1	3559	9332	698	12463
2. Cheppadu	7627	10623	18250	28.9	55	135	1691	6009
3. Kandallor	4626	7467	12093	28.9	588	2177	111	2228
4. Muthukulam	4929	7333	12262	21.6	197	761	359	2594
5. Pathiyoor	5358	8029	13387	22.8	204	1246	388	2520
	7662	11526	19188	22.2	485	2017	185	3515
MUTHUKULAM								
	30202	44978	75180	24.9	1529	6336	2734	16866

(1)	(2)	(3)	(4)	(5)	(6)	(7)
	5933	1684	7617	904	1168	2072
1. Aroor	3608	1420	5028	851	1117	1968
2. Ezhupunna	3157	1714	4871	893	1657	2550
3. Kadakkarappally	3281	1711	4992	687	973	1660
4. Kodumthuruthy	4101	1672	5773	845	1441	2286
5. Kuthiyathodu	5176	3139	8315	1455	2196	3651
6. Pattanakad	4907	3190	3097	925	1519	2444
7. Thuravoor	4234	2595	6829	811	1490	2301
8. Vayalar						
PATTANAKKAD						
	34397	17125	51522	7371	11561	18932
1. Arookutty	2723	914	3637	667	777	1444
2. Chennampallipura	4661	2294	6955	1197	1918	3115
3. Panavally	5313	3128	8441	645	1101	1746
4. Perumpalam	1605	573	2178	322	402	724
5. Thycattussery	3577	1750	5327	678	1095	1773
THYCATTUSSERRY						
	17879	8659	26538	3509	5293	8802
1. Kavalam	2587	1349	3936	616	677	1293
2. Muttar	2073	1139	3212	134	177	311
3. Neelamperoor	2661	1565	4226	359	394	753
4. Pulinkunnu	4386	2232	5618	645	513	1158
5. Ramankary	2818	1632	4450	31	45	76
6. Veliyanadu	2956	1700	4656	247	387	634
VELIYANADU						
	17481	9617	27098	2032	2193	4225

(1)	(8)	(9)	(10)	(11)	(12)	(13)	(14)	(15)
1.	Aroor	7719	11594	19313	26.3	148	343	6855
2.	Ezhupunna	5494	7747	13241	25.7	131	713	3769
3.	Kadakkarappally	4162	4739	8901	29.8	70	134	3153
4.	Kodamthuruthy	4259	5794	10053	29.9	112	160	3985
5.	Kuthiyathodu	4973	6910	11883	28.9	135	253	4167
6.	Pattanakad	6556	8105	14661	31.2	173	657	4914
7.	Thuravoor	5865	7215	13080	34.3	246	1179	4216
8.	Vayalar	5174	6394	11568	32.9	133	482	4159
	PATTANAKKADU	44202	58498	102700	29.8	1148	3921	35218
1.	Arookutty	3716	5282	8998	25.8	176	288	3035
2.	Chennampallipura	5853	7614	13467	29.6	366	1184	4139
3.	Panavally	5783	7683	13466	35.7	344	1108	5191
4.	Perumpalam	2364	3348	5712	25.3	151	300	1417
5.	Thycattuserry	4542	6027	10569	30.2	226	1167	3246
	THYCATUSSERRY	22258	29954	52212	30.3	1263	4047	17028
1.	Kavalam	3934	5077	9011	27.6	345	2376	1119
2.	Muttar	2949	4000	6949	30.7	398	1965	750
3.	Neelamperoor	3510	4612	8122	32.3	522	2734	884
4.	Pulinkunnu	6415	8901	15316	28.7	570	3949	1930
5.	Ratmankary	3935	5097	9032	32.8	409	2931	57
6.	Veliyanadu	3487	4579	8066	34.9	488	3004	1071
	VELIYANADU	24230	32266	56496	30.9	2732	16959	6807

TABLE 1.7.—WORKERS AND NON-WORKERS (SC) IN PANCHAYATS 1981

Name of Blocks	No. of house-holds	Popu-lation	Literacy rate	Main workers	Work Partici-pation rate	Distribution of main workers			House-hold industry workers	Marginal workers	Non workers
						Culti-vators	Agril. labourers	Other workers			
(1)	(2)	(3)	(4)	(5)	(6)	(7)	(8)	(9)	(10)	(11)	(12)
Ambalapuzha	372	2064	71.9	730	35.4	12	500	14	204	167	1167
Punnappra	274	1560	76.7	516	33.1	5	320	13	178	168	976
Purakkad	282	1619	66.8	434	26.8	9	303	3	119	246	939
AMBALAPUZHA	928	5243	71.7	1680	32.0	26	1123	30	501	481	3082
Aryad	173	809	71.8	223	27.6	3	88	15	117	139	447
Mannancherry	487	2359	73.9	710	30.1	3	353	47	307	295	1354
Mararikulam south	281	1453	76.0	377	25.9	3	104	36	237	146	930
ARYAD	941	4621	74.2	1310	28.3	6	545	98	661	580	2731
Bharanikkavu	881	4868	65.8	1438	29.5	11	1036	26	365	422	3008
Ghunnakkara	570	2876	64.4	940	32.7	28	668	30	214	205	1731
Mavelikkara—Thannarakkulam	771	3878	57.3	1417	36.5	34	1131	46	206	198	2263
Vallikunnam	669	3486	64.1	1241	35.6	25	928	36	252	200	2045
BHARANIKKAVU	2981	15108	62.9	5036	33.3	98	9763	138	1037	1025	9047

(1)	(2)	(3)	(4)	(5)	(6)	(7)	(8)	(9)	(10)	(11)	(12)
Chambakkulam	235	1226	71.3	556	45.4	8	502	2	44	26	644
Edathua	322	1759	71.3	641	36.4	4	558	2	77	138	980
Kainakary	281	1515	72.5	675	44.6	11	605	2	57	39	801
Nedumudi	339	1871	74.9	709	37.9	16	615	..	78	181	981
Thakazhy	455	2482	73.1	1025	41.3	11	926	..	88	138	1319
Thalavady	323	1707	71.5	601	35.2	1	400	45	145	134	972
CHAMBAKŪLAM	1955	10560	72.6	4207	39.8	51	3606	51	499	656	5697
Ala	492	2589	71.3	873	33.8	35	723	1	114	62	1654
Bodhanoor	595	3142	62.9	910	28.9	20	631	22	237	296	1936
Cherianad	533	2743	64.5	932	33.9	15	790	12	115	154	1657
Mannar	600	3225	69.4	1200	37.2	12	969	8	211	105	1920
Pandanad	325	1688	70.6	721	42.7	10	675	1	35	19	948
Puliyoor	512	2527	65.9	896	35.5	5	758	11	122	165	1466
Thiruvandoor	260	1436	67.8	595	41.4	1	522	1	72	12	829
CHENGANNUR	3317	17350	67.2	6127	35.3	98	5068	56	905	813	1010
Cheruthana	367	2021	64.8	817	40.4	15	750	5	47	67	1137
Chingoli	219	1264	63.1	400	31.6	4	171	10	215	101	763
Haripad	166	849	69.6	301	35.5	1	126	5	69	57	491
Karthikappilly	203	1174	70.8	369	31.4	..	122	32	215	87	718
Karuvatta	295	1525	64.9	556	36.5	8	425	13	110	129	840

Kumarapuram	158	862	67.9	299	34.7	2	115	46	136	43	520
Pallipadu	649	3460	64.0	1498	43.3	7	1242	26	223	104	1858
Thrikunnapuzha	177	1025	66.4	331	32.3	1	26	33	271	46	648
Veeyapuram	315	1638	65.7	708	43.2	9	634	4	61	90	840
HARIPPA	2549	13818	65.7	5279	38.2	47	3711	174	1347	724	7815
Kanjikuzhi	257	1174	75.6	414	35.2	2	168	62	182	148	612
Mararikulam-North	286	1522	75.0	515	33.3	3	174	109	229	241	766
Muhamma	209	1060	74.2	368	35.0	2	74	83	209	95	597
Sherthalai South	356	1735	74.2	653	37.6	1	195	189	358	231	851
Thannermukkam	226	1094	73.3	411	37.6	..	62	72	277	770	613
KANJIKUZH	1334	6585	74.7	2361	35.9	8	583	515	1255	765	3439
Chennithala-Thrippamthara	686	3634	66.4	1056	29.1	3	860	8	185	421	2157
Chettikulangara	891	4826	68.2	1317	27.3	13	941	54	309	663	2846
Mavelikkara-Thekkera	903	4843	66.1	1547	31.9	12	1153	25	357	381	2915
Thazhakkara	997	5277	66.7	1690	32.0	35	1336	22	297	186	3401
MAVELIKKARA	3477	18580	66.9	5610	30.2	63	4290	109	1148	1651	11319
Arattupuzha	213	1282	65.8	369	28.8	1	14	63	291	84	829
Cheppadu	455	2437	69.7	961	39.4	6	667	18	270	93	1383
Kandalloor	218	1244	65.4	343	27.6	..	109	27	207	147	754
Muthukulam	350	1900	69.2	582	30.6	2	261	25	294	206	1112
Pathiyoor	463	2615	67.4	716	27.4	8	426	16	266	295	1604
MUTHUKULAM	1699	9478	67.9	2971	31.3	17	1477	149	1328	925	5682

(1)	(2)	(3)	(4)	(5)	(6)	(7)	(8)	(9)	(10)	(11)	(12)
Aroor	676	3810	63.6	1163	30.5	2	313	59	789	349	2298
Ezhupunna	784	4110	60.1	1266	30.8	4	565	50	647	610	2234
Kodakkarappally	163	829	72.1	281	33.9	..	17	53	211	111	437
Kandamthuruthu	570	2898	61.2	860	29.7	2	113	49	696	515	1523
Kuthiyathodu	301	1520	58.3	536	35.3	..	117	38	381	206	778
Pattanakkad	305	1486	63.2	554	37.3	2	125	84	343	211	721
Thuravoor	659	3444	59.3	1482	43.0	12	625	192	653	320	1642
Vayalar	376	2022	71.1	712	35.2	..	240	147	325	251	1059
PATTANAKKAD	3839	20119	62.5	6854	34.1	22	2115	672	4045	2573	10692
Arookuty	280	1457	62.9	425	29.2	5	227	15	178	291	741
Chennampallipuram	440	2329	68.7	847	36.4	3	333	162	349	244	1238
Panavally	570	2919	60.9	1174	40.2	2	692	91	389	302	1443
Perumpalam	115	595	75.3	161	27.1	..	3	7	115	50	384
Thyattussery	357	1921	65.8	616	32.1	4	304	57	251	226	1079
THYATTUSSERY	1762	9221	65.1	3223	34.9	14	1595	332	1282	1113	4885
Kavalam	185	1004	75.6	353	35.2	7	287	3	56	115	536
Muttar	169	858	73.4	359	41.8	..	330	1	28	28	471
Neelamperoor	212	1028	74.0	379	36.9	6	319	9	45	124	525
Pulinkunnu	126	683	76.6	242	35.4	2	177	..	63	40	401

Ramankary	294	1562	77.1	714	45.7	2	646	2	64	6	842
	**	**	**	**	**						
Veliyanadu	201	1048	75.9	478	45.6	2	408	1	67	65	505
	**	**	**	**	**						
VELLIYANADU	1187	6183	75.6	2525	40.8	19	2167	16	323	378	3280

Source:—Census of India 1981—Kerala—Paper IV

TABLE 1.8—WORKERS AND NON WORKERS (S.T.) IN PANCHAYATS—1981

Name of Panchayats/Block	No. of house-holds	Popu-lation	Literacy rate	Main workers	Work partici-pation rate	Culti-vators	Distributory of Main workers					Marginal Non-workers
							Agri. labourers	Hous-hold In-dustry workers	Other workers	(8)	(9)	
(1)	(2)	(3)	(4)	(5)	(6)	(7)	(8)	(9)	(10)	(11)	(12)	
Ambalapuzha	8	51	49.0	10	19.6	10	6	35	
Punnappra	18	95	38.9	22	23.2	..	2	..	20	13	60	
Purakkad	5	40	22.5	11	27.5	..	1	..	10	1	28	
AMBALAPUZHA	31	186	38.2	43	23.1	..	3	..	40	20	123	
Aryad	16	67	59.7	19	28.3	19	11	37	
Mannancherry	15	89	39.3	44	49.4	8	36	4	41	
Mararikulam South	21	98	51.0	32	32.7	..	1	3	28	7	59	
ARYAD	52	254	49.2	95	37.4	..	1	11	83	22	137	
Bharanikkavu	2	8	87.5	3	37.5	..	2	..	1	..	5	
Chunakkara	
Mavelikkara	11	55	1.8	17	30.9	..	14	..	3	..	38	
Thamarakulam	
Vallikunnazh	

BHARANIKKAVU	13	63	12.7	20	31.7	..	36	..	4	..	43
Champakulam
Edathua
Kainakary
Nedumudy	1	1	100.0	1	100.0	1
Thakazhy	1	5	20.0	1	20.0	1	..	4
Thalavady
CHAMPAKULAM	2	6	33.3	2	33.3	2	..	4
Ala	1	5	80.0	1	20.0	1	..	4
Budhanoor
Cheriyannadu
Mannur	12	68	51.5	19	27.9	..	11	..	8	2	47
Pandanad
Puliyoor	2	8	37.5	1	12.5	1	2	5
Thiruvuvandoor
CHENGANNUR	15	81	51.9	21	25.9	..	11	..	10	4	56
Cheruthana
Chingoli	1	6	50.0	2	33.3	2
Harippad
Karthikappilly	3	14	50.0	8	57.1	4	4	..	6
Karuvatta

(1)	(2)	(3)	(4)	(5)	(6)	(7)	(8)	(9)	(10)	(11)	(12)
Kumarapuram	27	123	51.2	58	47.2	..	1	27	30	2	63
Pallipadu	1	9	33.3	3	33.3	2	1	..	6
Thrikunnapuzha
Vayapuram
HARIPPAD	32	152	50.0	71	46.7	..	1	33	37	2	79
Kanjikuzhy	6	26	50.0	5	19.2	..	1	..	4	5	16
Mararikulam North	25	138	49.3	54	39.1	12	42	15	69
Muhamma	6	36	50.0	14	38.9	9	180	11	12
Sherthala South	45	218	56.9	81	37.2	18	63	40	97
Thanneermukkam	49	228	51.3	63	27.6	7	56	24	141
KANJIKUZH	131	646	52.6	217	33.6	..	1	43	173	87	346
Chennithala	1	1	0.0	1	1
Thrippermuthura
Chetukulangara	12	60	56.7	24	36.7	..	15	..	7	..	38
Mavalikkara	1	3	66.7	1	33.3	1	..	2
Thakketara
Thazhakkara	2	3	66.7	1	33.3	1	..	2

MAVELIKKARA	16	67	56.7	25	37.3	..	16	..	9	..	42
Arattupuzha
Cheppadu	2	10	100.0	4	40.0	4	..	6
Kandalloor	4	28	64.3	8	28.6	..	1	..	7	2	18
Muthukulam	2	19	52.6	6	31.6	2	4	2	11
Pathiyoor	21	104	57.7	22	21.2	..	7	5	10	11	71
MUTHUKULAM	29	161	60.9	40	24.8	..	8	7	25	15	106
Aroor	18	89	46.1	22	24.7	22	5	62
Ezhipunna	11	47	40.4	6	12.8	6	8	33
Kadakkappally	1	2	50.0	2	100.0	2
Kodamthuruthu	7	43	58.1	10	23.3	1	9	6	27
Kuthiyathodu	12	47	31.9	15	31.9	15	9	23
Pattanakkad	22	115	35.7	55	47.8	21	34	16	44
Thiravoor
Vayalar	10	48	37.5	30	62.5	8	22	3	15
ATTANAKKAD	81	391	40.9	140	35.8	30	110	47	207
Arookutti	4	20	55.0	2	10.0	2	7	11
Chennam Pallippuram	16	77	49.4	17	22.1	2	15	14	46
Panavally	13	66	54.5	30	45.5	7	23	1	35
Perumbalam	6	29	31.0	7	24.1	7	1	21
Thycaattusery	6	30	46.7	11	36.7	11	1	18

(1)	(2)	(3)	(4)	(5)	(6)	(7)	(8)	(9)	(10)	(11)	(12)
THYCATTUSSERY	45	222	48.6	67	30.2	9	58	24	131
Kavalam	1	5	100.0	5
Muttar
Neelamperoor
Pulincunnu	1	7	57.1	3	42.9	3	4
Ramankary
Veliyanad
VELIYANAD	2	12	75.0	3	25.0	3	9

SECTION 2

AGRICULTURE



TABLE 2.1—RAINFALL IN SELECTED CENTRES (m.m.)

Month	Name of Centre						
	Shertalai		Haripad			Mavelikara	
	Normal rainfall	Rainfall in 1984	Normal rainfall	Rainfall in 1984	Normal rainfall	Rainfall in 1984	Normal rainfall
(1)	(2)	(3)	(4)	(5)	(6)	(7)	
January	24.6	...	27.4	106.4	28.7	127.4	127.4
February	26.4	34.3	23.9	44.0	20.1	86.2	86.2
March	54.1	67.4	53.6	126.6	61.5	88.8	88.8
April	113.3	143.4	113.0	355.2	138.7	257.0	257.0
May	275.3	105.7	275.6	186.7	311.9	169.4	169.4
June	674.1	564.6	639.6	611.5	702.3	461.2	461.2
July	567.9	540.9	507.0	433.4	574.8	410.4	410.4
August	344.2	120.0	329.7	97.6	381.5	163.8	163.8
September	256.8	107.0	253.5	247.6	286.0	290.8	290.8
October	295.7	149.8	339.9	191.8	376.7	153.2	153.2
November	190.3	101.4	216.1	129.6	229.1	199.0	199.0
December	51.3	10.2	67.3	60.2	75.4	7.8	7.8
Total	2874.0	1944.7	2846.6	2590.6	3186.7	2415.0	2415.0

Source: Observatory Centres.

TABLE 2.2.—NUMBER OF SURVEY SUB-DIVISIONS AND AREA UNDER DRY LAND AND WET LAND

Name of Blocks	Dry land		Wet land		Total	
	Number of survey and sub divisions	Area in hectares	Number of survey sub divisions	Area in hectares	Number of survey sub divisions	Area in hectares
(1)	(2)	(3)	(4)	(5)	(6)	(7)
Ambalapuzha	16638	3427	7976	3558	24614	6985
Aryad	34429	8623	15081	2361	49510	10984
Bharanikkavu	41202	5744	38641	2481	79843	8225
Champakulam	23225	3520	21296	13084	44521	16604
Chengannur	42140	5544	35733	4512	77873	10056
Haripad	40356	4663	41661	6540	82017	11203
Kanjikuzhi	42019	10157	19141	2430	61160	12587
Mavelikkara	52053	5896	38917	4036	90970	9932
Muthukulam	53442	7059	59762	4926	113204	11985
Patanakkad	31991	6038	19892	4763	51883	10801
Thycattusserry	20465	6711	13399	1927	33864	8638
Veliyanad	12790	2140	14383	11581	27173	13721

TABLE 2.3—LAND UTILISATION PATTERN (Area in hectares)

<i>Name of Block</i>	<i>Area under non-agri-cultural uses</i>	<i>Area Cultivable but not cultivated</i>	<i>Net area under cultivation</i>
(1)	(2)	(3)	(4)
1. Ambalapuzha	726	358	5834
2. Aryad	4195	443	6164
3. Bharanikkavu	7667	80	7335
4. Champakulam	2583	487	3373
5. Chengannur	1294	119	8520
6. Haripad	1573	291	8924
7. Kanjikkuzhi	3883	428	8194
8. Mavelikkara	1081	83	8660
9. Muthukulam	2831	51	8950
10. Patanakkad	2283	157	8173
11. Thycattussery	4006	222	4269
12. Veliyanad	1560	289	11717

Source: Department of Economics and Statistics.

TABLE 2.4—AREA UNDER IMPORTANT CROPS (Area in Hectares)

<i>Name of Block</i>	<i>Paddy</i>	<i>Coconut</i>	<i>Arecanut</i>	<i>Cashewnut</i>
(1)	(2)	(3)	(4)	(5)
Ambalapuzha	7094	2707	88	239
Aryad	1337	3181	87	486
Bharanikkavu	3794	3007	164	248
Champakulam	12047	2304	90	15
Chengannur	4861	2619	133	144
Harippad	6460	4119	153	175
Kanjikkuzhi	2886	7104	98	558
Mavelikkara	5313	3416	201	222
Muthukulam	5528	6056	300	168
Pattanakkad	2767	6063	148	263
Thycattusserry	2179	3507	76	232
Veliyanad	9326	1422	62	8

TABLE 2.5—LIVE STOCK POPULATION 1982

Name of Panchayats/ Blocks	Cattle													
	Female (in milk)					Total Female		Male		Total, Cattle		Buffaloes		Total Poultry stock
	Gross Breed	Indige- neous	(3)	(4)	(5)	Total	Indige- neous	(6)	(7)	(8)	(9)	(10)	(11)	
(1)	(2)	(3)	(4)	(5)	(6)	(7)	(8)	(9)	(10)	(11)	(12)			
Ambalapuzha	487	683	1672	1646	3318	395	3713	61	87	5027	21585			
Punnappra	528	328	1692	824	2516	292	2808	28	66	3569	18484			
Purakkad	316	305	914	684	1598	162	1760	84	82	2274	14688			
AMBALAPUZHA	1331	1316	4278	3154	7432	849	8281	173	235	10870	54757			
Aryad	416	63	1072	169	1241	146	1387	8	..	2006	9760			
Mannancherry	616	462	1401	1522	2923	414	3337	7	..	4768	14384			
Mararikulam South	265	183	678	469	1147	158	1395	1	..	2065	9440			
ARYAD	1297	708	3151	2160	5311	718	6029	16	..	8841	33584			
Bharanikkavu	1342	395	3819	1022	4841	835	5676	145	21	7888	21053			
Chunakkara	613	771	1580	2320	3900	806	4706	52	10	7261	11046			
Mavelikara Thamarakulam	504	869	1789	2598	4387	1016	5403	116	11	8088	15883			
Valikkunnam	1029	533	2895	1534	4429	1059	5488	163	42	8267	14275			

(1)	(2)	(3)	(4)	(5)	(6)	(7)	(8)	(9)	(10)	(11)	(12)
BHARANIKKAVU	3488	2568	10083	7474	17557	3716	21273	476	84	31504	62237
Champakulam	273	483	740	1386	2076	216	2292	151	26	3314	24807
Edathua	425	304	1109	1019	2128	290	2418	63	202	3755	28046
Kainakary	429	464	877	1311	2188	330	2518	54	112	3145	24976
Nedumudi	307	771	779	2415	3194	405	3599	54	211	5071	30639
Thakazhy	192	330	858	1006	1864	267	2131	115	156	3116	16145
Thalavady	325	390	928	1286	2214	289	2503	18	100	3827	28252
GHAMPAKULAM	1951	2742	5291	83873	136664	1797	15461	330	932	22228	152867
Ala	321	532	985	1658	2643	533	3176	21	17	4541	9842
Budhanoor	355	361	1366	1275	2641	825	2966	2	27	3545	8098
Cheriyanaadu.	338	817	990	2626	3616	566	4182	8	10	5765	8977
Mannar	933	215	2902	591	3493	304	3797	45	139	5083	15088
Pandianad	388	315	1242	710	1952	178	2130	3	16	2591	7522
Puliyoor	536	403	1458	1371	2829	483	3312	24	11	4453	12817
Thiruvandoor	379	331	1223	804	2027	280	2307	76	54	3363	9389
CHENGANNOOR	3250	2974	10166	9035	19201	2669	21870	179	274	29341	71733
Cheruthana	295	260	1121	527	1648	135	1783	90	132	2258	14814
Chengoli	368	12	1197	107	1304	84	1388	5	1.5	1695	6993
Haripad	314	142	1119	438	1557	173	1730	24	47	2217	7113

Karthikappilly	348	176	1120	434	1554	150	1704	14	11	2270	8001
Karuvattia	423	344	1563	994	2557	249	2806	79	111	3539	18974
Kumarapuram	419	140	1500	496	1996	148	2144	38	16	2835	9772
Pallippadu	754	446	2730	693	3423	299	3722	35	237	4808	19677
Trikunnapuzha	214	332	720	675	1395	169	1564	3	..	2315	9115
Vecyapuram	318	51	1209	193	1402	127	1529	46	55	1928	17869
HARIPPAD	3453	1903	12279	4557	16836	1534	18370	334	624	23865	112328
Kanjikuzhy	215	419	906	1333	2239	241	2480	3659	4190
Marankulam North	448	496	1335	1678	3013	366	3379	4857	12419
Mohamma	219	379	810	992	1802	92	1994	3043	7610
Sherthallai South	336	257	1005	870	1875	228	2103	4093	11301
Thanneermukkom	539	354	1508	1019	2527	347	2874	5	1	5180	13261
KANJIKUZZHI	1757	1905	5564	5892	11456	1374	12830	5	1	20832	48781
Chennithala- Triperunthura }	927	450	2688	957	3645	538	4183	13	118	5518	25420
Ghettikulangara	1648	129	4358	531	4889	687	5576	56	43	7121	17786
Mavelikkara- Thekketara	1210	598	3550	1736	5286	991	6277	288	53	9560	16220
Thazhakkara	1150	1201	3456	3618	7074	1472	8546	52	115	13185	18475
MAVELIKKARA	4935	2378	14052	6842	20894	3698	24582	409	329	35384	77901
Arattupuzha	255	116	669	357	1026	79	1105	21	..	1756	10854
Gheppad	616	159	2083	368	2451	244	2695	14	86	3379	10431
Kandalloor	517	102	1406	258	1664	154	1818	33	2	2450	7910
Mthukulam	348	373	1486	974	2460	188	2648	18	10	3091	11150
Pathiyor	1056	114	3325	412	3737	390	4117	45	59	5275	15518

(1)	(2)	(3)	(4)	(5)	(6)	(7)	(8)	(9)	(10)	(11)	(12)
MUTHUKULAM	2792	864	8969	2369	11338	1045	12383	131	157	15951	55969
Aroor	195	163	517	494	951	131	1082	2	..	3649	22222
Eazhupunna	174	247	430	550	980	100	1080	7	1	2317	16411
Kodakarappally	214	117	717	233	950	107	1057	2080	6432
Kodanthuruth	166	172	566	556	1122	131	1253	33	2	1983	10977
Kuthiyathodu	120	186	379	579	958	119	1077	16	1	2145	10065
Pattanakkad	372	115	1122	243	1365	195	1560	29	..	2884	19261
Thuravoor	173	323	506	995	1501	164	1665	6	2	2899	14221
Vayalar	240	240	896	589	1485	199	1684	3	1	2902	9290
PATTANAKKAD	1664	1563	5133	4179	9312	1146	10458	96	7	20809	109879
Arookutti	77	126	279	376	655	84	739	2435	10051
Chennampalipuram	206	315	688	1136	1824	225	2049	3	..	3163	13768
Panavally	71	473	204	1597	1801	149	1950	3646	12965
Perumpalam	77	106	351	413	764	61	825	1558	6990
Thycaatusserry	166	415	383	1025	1408	134	1542	66	33	2480	13256
THYGATTUSSERRY	597	1435	1905	4547	6452	653	7105	69	33	13282	57030
Kavalam	288	257	987	525	1512	198	1710	11	51	2492	13764
Muttar	284	146	753	307	1606	124	1184	13	66	1799	15301
Neelamperoor	355	243	912	903	1815	243	2058	20	110	2570	13596
Pulikunnu	296	465	817	1099	1916	230	2146	59	115	3044	23328
Ramankary	365	165	999	502	1501	245	1746	9	124	2472	15609
Veliyanadu	373	330	1175	835	2010	277	2284	38	212	2231	22684
VELIYANADU	1961	1606	5643	4171	9814	1317	11131	150	678	15608	104282

Source: Department of Animal Husbandry---1982 Live Stock Census.

SECTION 3

EDUCATION



TABLE 3.1.—SCHOOLS FOR GENERAL EDUCATION (1983-84)

Name of Block	L.P. Schools			U.P. Schools			High Schools					
	Govt.	Pvt.	Total	Govt.	Pvt.	Total	Govt.	Pvt.	Total			
	(2)	(3)	(4)	(5)	(6)	(7)	(8)	(9)	(10)	(11)	(12)	(13)
(1)												
Ambalapuzha	4	15	..	19	3	3	..	6	5	6	..	11
Aryad	4	15	..	19	4	1	..	5	2	2	..	4
Bharanikkavu	10	19	..	29	3	5	..	8	2	8	..	10
Champakulam	16	17	2	35	6	6	..	12	3	15	..	18
Chengannur	15	15	1	31	6	7	..	13	3	5	..	8
Harippad	22	27	2	51	10	16	..	26	4	7	..	11
Kanjikuzhi	7	13	..	20	1	2	..	3	5	8	..	13
Mavelikara	25	18	..	43	7	7	..	14	2	7	..	9
Muthukulam	6	7	..	15	1	8	..	9	3	10	..	13
Patanaikkad	17	13	..	30	5	2	..	7	4	9	..	13
Thyattuserry	9	3	..	12	4	3	..	7	3	5	..	8
Veliyanad	14	7	..	21	7	5	..	12	2	9	..	11
Sub Total	149	169	7	325	57	65	..	122	38	91	..	129
<i>Municipality</i>												
Alleppey	9	16	..	25	2	4	..	6	3	10	..	13
Chengannur	6	..	2	8	2	3	..	5	4	5	..	9
Kayamakulam	..	10	2	12	2	2	2	4	..	6
Mavelikkara	2	6	2	10	3	2	..	5	2	1	..	3
Sherthallai	6	2	..	8	1	1	..	2	2	2	..	4
Sub Total	23	34	6	63	10	10	..	20	13	22	..	35
District Total	172	203	13	388	67	75	..	142	51	113	..	164

Govt. Government Pvt. Private

Source: Office of the Deputy Director of Education, Alleppey.

TABLE 3.2 - STUDENTS IN GENERAL EDUCATION (1983-84)

Name of Block	Government Schools	Private Schools		Total
		Aided	Unaided	
(1)	(2)	(3)	(4)	(5)
Ambalapuzha	8805	9023	..	17828
Aryad	9444	7039	..	16483
Bharanikkavu	6838	19618	..	26456
Champakulam	8061	23995	426	32482
Chengannur	8887	9203	324	18414
Haripad	17013	22282	363	39658
Kanjikuzhi	10252	13808	..	24060
Mavelikkara	8447	12432	..	20879
Muthukulam	5258	10903	220	16381
Pattanakkad	15303	19812	..	35115
Thyattusserry	10286	8242	..	18528
Veliyanad	8788	12337	..	21125
Sub Total	117382	168694	1333	287409
<i>Municipality</i>				
Alleppey	10034	9403	..	19437
Chengannur	5435	4692	226	10353
Kayamkulam	3187	9437	754	13378
Mavelikkara	2675	2623	195	5493
Sherthalai	6494	5031	..	11525
Sub Total	27825	31186	1175	60186
District Total	145207	199880	2508	347595

TABLE 3.3—SCHEDULED CASTE/SCHEDULED TRIBE STUDENTS IN SCHOOL EDUCATION (1983-84)

Name of Block	Government Schools		Private Schools		Total
	(1)	(2)	(3)	(4)	
Ambalapuzha		682	566	..	1248
Aryad		698	256	..	954
Bharanikkavu		1599	3330	..	4929
Champakulam		1122	2199	13	3334
Chengannur		1938	2043	11	3992
Harippad		2067	2242	17	4326
Kanjikuzhi		820	716	..	1536
Mavelikkara		1977	2613	..	4590
Muthukulam		432	1268	7	1707
Pattanakkad		2328	2440	..	4768
Thycattusserry		1187	1056	..	2243
Veliyanad		893	1116	..	2009
Sub Total		15743	19845	48	35636
<i>Municipality</i>					
Alleppey		368	758	..	1126
Chengannur		1047	683	13	1743
Kayamkulam		466	593	10	1069
Mavelikkara		639	517	11	1167
Sherthallai		427	212	..	639
Sub Total		2947	2763	34	5744
District Total		18690	22608	82	41380

TABLE 3.4—SOCIAL AND CULTURAL INSTITUTIONS 1984

Block	Libraries		Reading rooms		Cinema Theatres	
	(1)	(2)	(3)	(4)	(5)	(6)
Ambalapuzha		9	9	8	5385	
Aryad		13	13	7	3501	
Bharanikkavu		19	19	2	550	
Champakulam		30	30	6	3435	
Chengannur		22	23	6	2724	
Harippad		23	23	7	3539	
Kanjikuzhi		20	20	15	4472	
Mavelikara		17	17	4	1867	
Muthukulam		17	17	7	2870	
Patanakkad		18	32	9	4557	
Thycattusserry		8	9	4	1351	
Veliyanad		15	15	3	1005	
Sub Total		211	227	78	35256	
<i>Municipality</i>						
Alleppey		42	216	9	9817	
Chengannur		8	8	3	1700	
Kayamkulam		6	6	4	3102	
Mavelikkara		4	4	3	2510	
Sherthalai		1	9	4	2880	
Sub Total		61	243	23	20009	
District Total		272	470	101	55265	

SECTION 4

MISCELLANEOUS



TABLE 4.1.—HOUSING CONDITIONS—1980

Block	Huts	Old and Pucca dilapidated houses	Total houses	No. of electrified city of drinking water	Experiencing scarcity of drinking water	With water sealed to laboratories			Distribution of pucca houses according to plinth area(sq. Feet.)		
						(2)	(3)	(4)	(5)	(6)	(7)
Ambalapuzha	8665	556	7437	16658	4223	3804	1671	4796	1916	588	137
Aryad	8129	591	7809	16529	3537	94	2527	5297	1852	528	132
Bharanikkavu	6336	844	10866	18046	3692	5269	1769	5574	3270	1393	629
Champakulam	9036	1127	10328	20491	6438	17654	3412	5920	2927	1107	374
Chengannur	7033	715	13196	20944	6235	4417	3683	7108	4098	1521	469
Haripad	15486	1184	9623	26293	5776	8140	2518	4983	2825	1235	580
Kanjikuzhi	9914	1555	12179	23648	5730	10433	2454	7495	3207	1170	367
Muthukulam	7136	1112	11064	19312	4115	4626	2298	7061	2678	987	338
Mavelikkara	6496	1986	12801	21283	6355	3806	3170	6605	3800	1592	804
Pattanakad	11116	1569	17161	29846	6609	18388	3863	11153	4323	1336	349
Thycattusserry	6605	557	7610	14772	2748	6448	1538	5301	1674	446	189
Veliyanad	3670	850	9539	14259	3998	12938	1748	5790	2519	895	335
Sub total	99822	12646	129613	242081	59456	96017	30641	77023	35089	12798	4703

(1)	(2)	(3)	(4)	(5)	(6)	(7)	(8)	(9)	(10)	(11)	(12)
<i>Municipalities:</i>											
Alleppey	7789	1076	16928	25793	9983	597	9613	9117	5513	1743	555
Chengannur	863	164	3421	4448	2327	1195	1694	1430	1164	649	178
Kayamkulam	3468	352	5424	9244	2944	283	2038	2828	1524	809	263
Mavelikara	830	213	3536	4579	2555	233	1967	1048	1114	832	542
Sherthala	2292	326	4141	6759	2453	2150	1968	2002	1268	649	222
Sub total	15242	2131	33450	50823	20262	4458	17280	16425	10383	4682	1760
District total	115064	14777	163063	292904	79718	100475	47921	93448	45672	17480	6463

Source: Survey on housing and employment 1980, Directorate of Economics & Statistics.

TABLE 4.2
INDUSTRIAL UNITS AND BANKS—1983-84

<i>Name of Block</i>	<i>Large and Medium</i>	<i>S.S.I</i>	<i>No. of Bank Offices</i>
(1)	(2)	(3)	(4)
Ambalapuzha	3	591	50
Aryad	7	236	10
Bharanikavu	..	20	19
Champakkulam	..	59	31
Chengannur	1	96	41
Haripad	..	61	40
Kanjikuzhi	3	286	34
Mavelikara	1	141	33
Muthukulam	..	198	22
Palanakad	6	289	40
Thycattussery	1	52	14
Velyanad	..	49	26
Sub total	22	2078	360

Source: District Industries Centre, Alleppey

TABLE 4.3

INDUSTRY-WISE CLASSIFICATION OF S.S.I UNITS, 1983-84

<i>Type of Industry</i>	1983-84
Agro based	769
Forest based	297
Animal Husbandry based	7
Textile based	78
Chemical and allied	214
Engineering and allied	431
Building materials and Ceramic based	74
Mineral based	73
Miscellaneous	668
*Total	2611

*Total includes S.S.I units in Municipalities also.

OUTMIGRATION FOR EMPLOYMENT 1980

Name of Block	Total out migration	Migration to other State in India	Migration outside the country		Total
			Gulf countries	Other countries	
(1)	(2)	(3)	(4)	(5)	(6)
Ambalapuzha	1037	833	175	29	204
Aryad	541	487	40	14	54
Bharanikkavu	4047	3316	624	107	731
Champakulam	3767	2817	634	316	950
Chengannur	7539	3666	1589	284	1873
Haripad	4591	3885	637	171	808
Kanjikuzhi	867	763	56	48	104
Mavelikara	6509	5202	1146	161	1307
Muthukulam	4369	3899	390	80	470
Pattanakad	1113	923	117	73	190
Thycattussery	418	369	29	20	49
Veliyanadu	1515	1223	186	106	292
Sub Total	36313	29281	5623	1409	7032

(1)	(2)	(3)	(4)	(5)	(6)
<i>Municipality</i>					
Alleppey	1618	1126	363	129	492
Chengannur	1784	1011	629	144	773
Kayamkulam	1279	953	296	30	362
Mavelikkara	1553	1052	415	86	501
Sherthalai	256	223	19	14	33
Sub Total	6490	4365	1722	403	2125
District Total	42803	33646	7345	1812	9157

Source: Survey on housing and employment 1980, Directorate of Economics and Statistics.

MEDICAL INSTITUTION 1983-84

Name of Block	Hospitals and P.H. Centres & Dispensaries		Ayurveda Dispensaries/Hospitals		Homoeo Dispensaries
	(1)	(2)	(3)	(4)	
Ambalapuzha	2		9	2	..
Aryad	3		10	..	1
Bharanikkavu	2		8	1	1
Champakulam	6		10	3	..
Chengannur	3		13	6	1
Haripad	3		13	4	4
Kanjikuzhi	4		11	3	1
Mavelikkara	2		12	3	1
Muthukulam	3		11	1	1
Pattanakkad	8		14	4	2
Thycattussery	1		10	4	2
Veliyanadu	4		9	..	2
Sub total	41		135	31	16
<i>Municipality</i>					
Alleppey	4		..	2	1
Chengannur	1		..	1	..
Kayamkulam	1		..	1	1
Mavelikkara	1		..	1	..
Sherthalai	1		..	1	1
Sub total	8		..	6	3
District total	49		135	37	19

TABLE 4.6

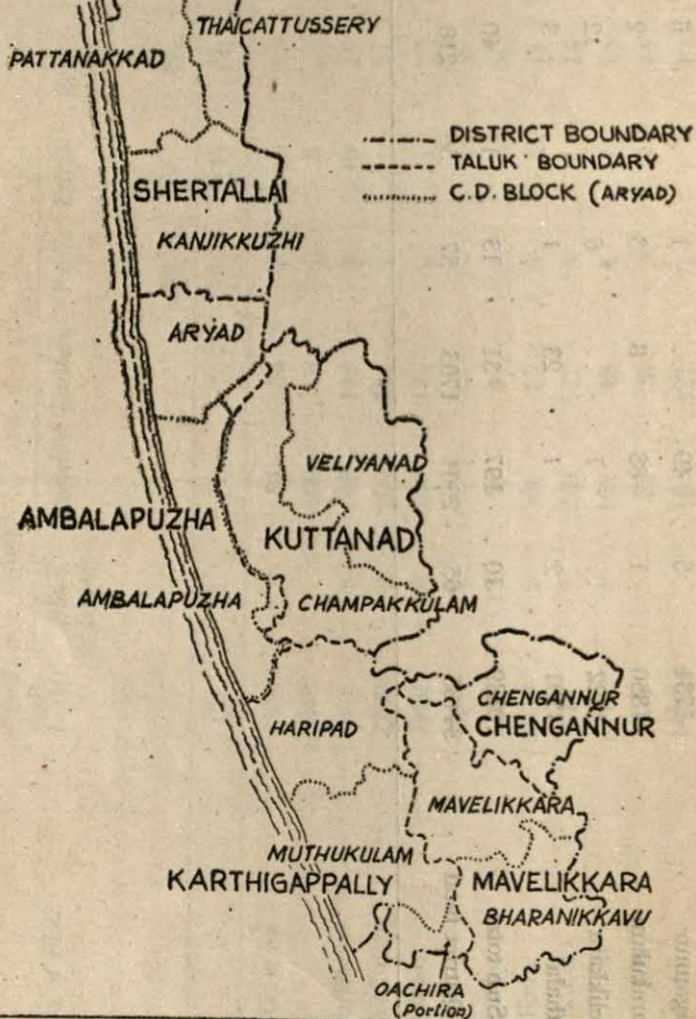
INFRASTRUCTURE FACILITIES

Name of Block	Panchayats Roads			Markets		Communications			
	No. of street Lights	Black topped	Gravelled Earthen	Public	Private	Post offices	Tele-graph Offices	Tele-phone connections	
(1)	(2)	(3)	(4)	(5)	(6)	(7)	(8)	(9)	(10)
Ambalapuzha	1454	5	81	34	3	1	10	3	199
Aryad	978	..	100	6	3	5	7	4	NA
Bharanikkavu	1613	5	368	149	6	10	15	..	35
Champakulam	2299	9	207	531	1	..	21	6	500
Chengannur	3462	8	280	121	2	1	23	2	331
Haripad	2495	2	395	327	2	2	19	6	418
Kanjikuzhi	1716	13	75	47	7	7	16	5	226
Mavelikara	3022	2	306	87	5	2	11	6	176
Muthukulam	1821	7	262	172	5	1	14	3	118
Pattanakad	2345	4	102	48	6	1	15	7	173
Thycattussery	932	..	62	28	3	5	14	2	215
Veliyanad	1459	..	169	121	1	..	13	3	337
Sub total	23596	55	2407	1671	44	45	178	47	2728

Municipality

Alleppey	4142	1	63	..	2	9	11	5	2572
Chengannur	1734	6	49	..	1	..	6	2	580
Kayamkulam	1850	1	83	8	3	2	2	3	832
Mavelikkara	1822	..	1	..	6	..	12	3	390
Sherthalai	1291	2	1	23	1	..	3	2	671
Sub total	10839	10	197	31	13	11	40	15	5045
District total	34435	65	2604	1703	57	56	218	62	7773

ALLEPPEY DISTRICT COMMUNITY DEVELOPMENT BLOCKS



807

