



Government of Kerala

PANCHAYAT LEVEL STATISTICS

Kottayam District

1996



Department of Economics and Statistics

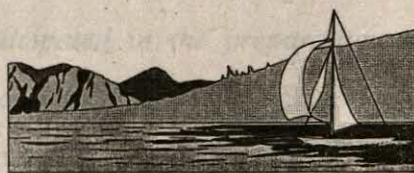
PREFACE

Government of Kerala

PANCHAYAT LEVEL STATISTICS

Kottayam District


1996



Department of Economics and Statistics

December 1995

Dr. M. Anthonian
Director



PREFACE

Considering the demand for statistical information for decentralised planning, the State Planning Board and the Department of Economics and Statistics have designed many schemes to collect and publish data at Panchayat and Nagarapalika level. The most important scheme is a Socio-Economic Census under which a wealth of information regarding the Socio-Economic conditions of all households of Kerala numbering about 60 lakhs will be collected. The scheme for the collection of Agricultural Statistics in the State is also redesigned to generate data at Panchayat and Municipality level. The results of these exercises will be available only after one year.

Meanwhile the Government of Kerala conducted the Panchayat and Municipal elections and the newly elected local committees assumed power. To enable the newly elected functionaries to study the local resources and to start planning process backed by statistical information it was decided to document the available data from various sources in a single publication at District level. This report for Kottayam district is the fifth in the series.

This report was prepared by a team of officers of the District Office Economics and Statistics Kottayam under the guidance of Sri. K. Gopalakrishnan Nair, Deputy Director and Smt. S. Santhakumary Amma, District Officer. The other officials of the district who actively participated in the preparation of this publication are Sri. Mohammed Iqbal, Research Officer and Sri. E.S. Appachan, Research Assistant and Smt. N.E. Reseena Beegum, L.D. Compiler and Smt. P.D. Priyadarsini L.D. Compiler. I hereby acknowledge the valuable services of Sri. M. Madhavan Namboodiri, Assistant Director and Smt. S. Leelamony, Research Officer and staff in the publication division of the Directorate for finalising the tables.


It is hoped that this publication would be of considerable use to the planners at panchayat/municipality, block and district levels and others interested in decentralised planning.

Thiruvananthapuram
7th December 1995.

Dr. M.Kuttappan
Director

CONTENTS

Table No.		Page No.
I	Demographic particulars	4
II	Sex_wise Population	9
III	Workers and Work Participation rate_1991	14
IV	Industrial classification of Main Workers	19
V	Number and area of individual operational holdings 1990-91	33
VI	Number of plots and area of Panchayats	34
VII	Area under Important Crops (Average 1989-1992)	39
VIII	Live stock population-1987	40
IX	Large/Medium/Small Scale Industries 1995	54
X	Industry wise classification of S.S.I units 1994-95	55
XI	Details of Handloom Societies 1995	60
XII	Transport 1995	61
XIII	Communication felicities-1995	66
XIV	Telephone Exchanges (as on 30th June95)	71
XV	Banks and Co-operative Institutions	75
XVI	Electricity connections-1995	80
XVII	Residential houses according to type of roof and electrification	94
XVIII	Public distribution system-1995	99
XIX	Schools and students 1995	104
XX	Medical institutions-1995	
	(i) Allopathy	118
	(ii) Ayurveda	123
	(iii) Homeopathy	128
XXI	Social and Cultural institutions-1995	133
XXII	Scheduled Caste, Scheduled Tribe colonies-1995	138
XXIII	Drinking water facility	143
XXIV	Income and Expenditure-1993-94	148



About the District

The present Kottayam district includes a portion of the old district of the same which come under the former princely State of Travancore. It underwent a few territorial changes during the past 39 years (since the formation of State of Kerala). The district at present consists of 5 taluks and 95 Revenue villages. At present there are 11 Block panchayats and 4 Municipalities. In 11 Block Panchayats there are 73 Grama Panchayats.

The district lies between north latitude 9° and 10° east longitude 76° and 77° . It is bounded on the north by Ernakulam district, on the east by Idukki district, on the south by Pathanamthitta district and on the west by Alappuzha District. All the three natural divisions of the state viz. Lowland, Midland, and Highland occur in the district. Places which have altitude less than 25' constitutes the low land. Western portions of the Changanacherry, Kottayam and Vaikom taluks come under this natural division. The midland lying between 25' and 250' above mean sea level is a very fertile region, rich in luxuriant vegetation. Paddy, coconut, Tapioca, Pepper and Rubber are the main crops grown here. This region includes the remaining portion of Vaikom, Changanachery, Kottayam taluks and a major portion of Meenachil and Kanjirappally taluks. High land on east of the district is hilly and rubber is the main crop cultivated here. Eastern side of the Meenachil and Kanjirappally Taluks lies in this hilly region.

Rivers : Periyar, Meenachil, Manimala and Pampa pass through this district.

Backwaters : The Vembanad which is the largest backwater in the State, forms the western boundary of Vaikom, Kottayam and Changanachery Taluks of the district. The Vembanadu lake is also the source of lime shell.

Soil : Soils of this district are generally classified as alluvial, peaty and laterate. The alluvial soil occurs in the western portion of Changanachery and Kottayam Taluks. Peaty soil or kari soil covers about half of Vaikom taluks. To the east of alluvial and peaty soil lie laterate soil. The laterate soil covers entire area of Meenachil and Kanjirappally Taluks and the remaining portion of Changanachery, Kottayam and Vaikom Taluks. The laterate soil in these area are more fertile. All garden crops like coconut, arecanut, fruits, palms are grown in these places and now rubber is the main crop in this area.

Climate : The climate in this district is moderate and very pleasant.

Temperature : The temperature in this district ranges from 70 to 80 F.

Rainfall : The average annual rainfall in this District is about 2954 mm.

Important Places : Some of the important places in the district are Changanachery, Erumely, Kottayam, Kumarakom, Kanjirappally, Mundakayam, Ettumanoor, Kumaranalloor, Bgarananganam, Pala, Poonjar, Vaikom and Velloor. Vaikom, Chenganachery, Poonjar and Kottayam are historically important. Erumely, Vaikom, Kumaranalloor, Kottayam and Ettumanoor are famous for the Temples situated in each places. Manarcadu and Bharananganam are important for the churches situated in that places. Velloor is important for the Hindustan News Print Project, which is a Government of India undertaking. Kumarakom is known as a famous Tourist centre and Birds sanctuary.

Markets : Thalayolapparambu, Athirampuzha, Kottayam, Changanachery, Kanjirappally and Mundakkayam are the important markets in the district.

NOTIONAL MAP OF
PANCHAYATS
 AND
COMMUNITY DEVELOPMENT BLOCKS
 IN
KOTTAYAM DISTRICT

ERNAKULAM

IDUKKI


ALLEPEY

QUILON



LEGEND

- DISTRICT BOUNDARY
- TALUK BOUNDARY
- C. D. BLOCK
- PANCHAYAT
- DISTRICT HEADQUARTERS
- TALUK HEADQUARTERS
- MUNICIPAL AREA



GENERAL

Agriculture is the important segment of the district. The main crops cultivated are rubber, coconut, paddy, tapioca, pepper etc. Plantation crop of rubber occupies nearly 50 % of the total area of the district. Large quantities of horticultural products such as jack fruit, mango, banana, pineapple, papaya, plantain are also produced here. This district is having deposits of lime shell and graphite. It has a backwater boarder on the western side offering good scope for inland fisheries, inland navigation and tourism. Daring and Poultry rearing are getting considerable attention by the farmers of the district. The forest reserves in the district offer good potential for wood based Industries. There is also good scope for Tourism development.

The literacy rate of the district is very high comparing with the other districts in Kerala and India. The rate comes to 95.7% as per 1991 census.

Kavanattinkara, famous Birds sanctuary and Tourist centre is situated in Kumarakom Panchayat of this district. The Rubber Board and the Rubber Research Institute of India are situated in this district. The Kottayam Medical College is in Arpookara Panchayat of this district. Hindustan Newsprint Project is in Velloor Panchayath. The MRF is situated in Vijayapuram Panchayat. The Travancore cements is in Nattakom Panchayath.

There are 11 large and Medium Industries and 11624 SSI units in this district.

This district has a very good scope for social and Economic development with its resources.



District at a Glance

Sl.No.	Items	Unit	Year of reference	
1	Area	Sq Kms.	1995	2203
2	Taluks	No	"	5
3	Municipalities	"	"	4
4	Grama Panchayats	"	"	73
5	Block Panchayats	"	"	11
6	Revenue Villages	"	"	95
7	Population	"	"	
	Total	Lakhs	1991	18.3
	Male	"	"	9.1
	Female	"	"	9.2
8	Households	1000s	"	362
9	Density	Populaation/per sq.kms.	"	833
10	Sex ratio	Females/1000males	"	1003
11	Scheduled Caste Population	1000	"	135.9
12	Scheduled Tribe Population	"	"	18.0
13	Main workers	"	"	537.1
14	Marginal workers	"	"	33.8
15	Work participation rate	%	"	31.22
16	Effective literacy rate	"	"	95.72
17	Individual operational holdings	1000	90-91	344.7
18	Ration shops	Nos	1995	994
19	Schools	Kms	1995	904
20	Medical Institutions			
	Allopathy	Nos	"	586
	Ayurveda	"	"	461
	Homocopathy	"	"	468

Table I

Demographic particulars - 1991

A - Blocks

Sl. No.	Name of Blocks/Municipalities	Area in sq.kms	No. of Wards	No. of Occupied residential houses	No. of house-holds	Total Population including Institutional and Houseless Population			Density (population/sq.km)	Sex ratio (Females / 1000 Males)	Effective Literacy Rate		
						Male	Female	Total			Male	Female	Total
1	2	3	4	5	6	7	8	9	10	11	12	13	14
1	Vaikom	123	58	23276	23284	58428	59326	117754	959	1015	97	88	92
2	Kaduthuruthy	188	71	30502	30565	77822	77854	155676	188	1000	97	92	95
3	Ettumanoor	142	72	36823	37039	95539	95297	190836	1347	1029	98	91	96
4	Uzhavoor	221	75	27781	27872	72218	71931	144149	652	996	97	94	95
5	Lalam	173	53	18562	18603	49347	49539	98886	570	1004	97	95	96
6	Erattupetta	283	76	22652	22727	60720	58949	119669	424	971	97	84	95
7	Pampady	166	58	24498	24536	59792	60069	119861	721	1005	98	96	97
8	Pallom	217	86	47723	47929	116858	117545	234403	1082	1006	98	95	97
9	Madappally	145	79	38043	38254	96158	97323	193481	1334	1012	98	96	97
10	Vazhoor	142	51	22518	22606	54079	54797	108876	765	1013	98	96	97
11	Kanjirapally	342	71	36945	37149	92883	92519	185402	542	996	97	93	95
	Block Total	2142	750	329323	330564	833844	835149	1668993	779	1005	97	90	96
	Municipality Total	54	104	30562	31247	79016	80262	159278	2966	1016	98	95	94
	District	2203	854	359885	361811	912860	915411	1828271	830	1006	97	93	96

Source: Census report 1991.

Note: Total area of the block and municipalities does not tally with that of District, because area of former is given by the Director of Survey and Land Records and that of the latter is supplied Surveyor General of India

Table I - Demographic particulars 1991 (Contd..)

B - Panchayats

Sl. No.	Name of Panchayats	Area in sq.kms	No. of Wards	No. of Occupied residential houses	No. of house-holds	Total Population including Institutional and Houseless Population		Density (population/sq.km)	Sex ratio Females / 1000		Effective Literacy Rate		
						Male	Female		Total	Males	Females	Male	Female
1	2	3	4	5	6	7	8	9	10	11	12	13	14
1	Thalayazham	22.40	10	3859	3859	9734	9754	19488	870	1002	97	90	94
2	Chempu	18.42	9	3660	3662	9490	9338	18828	1022	984	96	84	90
3	Maravanthuruthu	15.69	10	4134	4134	10083	10449	20532	1309	1036	97	89	93
4	T.V.Puram	17.03	9	3609	3610	9226	9631	18857	1107	1044	96	89	92
5	Veechoor	29.13	9	3268	3271	7963	8050	16013	550	1011	97	90	94
6	Udayanapuram	20.15	11	4746	4748	11932	12104	24036	1193	1014	97	90	88
	Vaikom Block	122.82	58	23276	23284	58428	59326	117754	959	1015	97	88	92
1	Kaduthuruthy	36.31	12	5746	5754	15209	15511	30720	846	1020	97	93	95
2	Kallara	27.48	8	2664	2673	6616	6526	13142	478	986	97	90	94
3	Manjoor	28.98	11	5239	5268	14042	14018	28060	968	998	97	94	96
4	Mulakkulam	26.15	11	4754	4757	11900	11763	23663	905	988	97	91	94
5	Njeezhoor	28.91	9	3426	3426	8840	8811	17651	611	997	98	95	96
6	Thalayolapparambu	20.63	10	4079	4093	10370	10486	20856	1011	1011	98	91	95
7	Velloor	19.29	10	4594	4594	10845	10739	21584	1119	990	97	90	94
	Kaduthuruthy Block	187.75	71	30502	30565	77822	77854	155676	188	1000	97	92	95
1	Ettumanoor	27.81	14	7996	8029	20617	20599	41216	1482	999	97	95	96
2	Aymanam	29.31	12	6564	6650	16250	16316	32566	1111	1004	98	95	97
3	Athirampuzha	20.01	13	6550	6570	18031	18109	36140	1806	1004	98	95	96
4	Arpookkara	24.53	10	4285	4297	10829	10755	21584	880	993	97	93	95
5	Kumaranelloor	14.06	13	7595	7657	19615	19426	39041	2777	990	98	95	96
6	Neendoor	26.00	10	3833	3836	10197	10092	20289	780	990	98	93	95
	Ettumanoor Block	141.72	72	36823	37039	95539	95297	190836	1347	1029	98	91	96

Table I - Demographic particulars 1991 (Contd..)

B - Panchayats

Sl. No.	Name of Panchayats	Area in sq.kms	No. of Wards	No. of Occupied residential houses	No. of house-holds	Total Population including Institutional and Houseless Population			Density (population/ sq.km)	Sex ratio Females / 1000	Effective Literacy Rate		
						Male	Female	Total			Male	Female	Total
1	2	3	4	5	6	7	8	9	10	11	12	13	14
1	Kadaplattom	12.98	8	2464	2466	6555	6538	13093	1009	997	97	93	95
2	Marangattupally	37.58	9	3319	3319	8944	8912	17856	475	996	97	94	96
3	Kanakkary	23.23	10	3985	3988	10153	10432	20585	886	1027	97	94	96
4	Veliyannoor	19.49	8	2379	2381	5761	5572	11333	581	967	96	91	93
5	Kidangoor	25.12	10	3873	3898	10048	9833	19881	791	979	98	95	97
6	Kuravilangad	22.93	9	3221	3256	8600	8755	17355	757	1018	98	95	96
7	Uzhavoor	25.09	9	3056	3061	7781	7557	15338	611	971	97	94	95
8	Ramapuram	54.54	12	5484	5503	14376	14332	28708	526	997	96	94	95
	Uzhvoor Block	220.96	75	27781	27872	72218	71931	144149	652	996	97	94	95
1	Bharanamganam	27.04	9	2869	2882	7949	8056	16005	592	1013	97	94	96
2	Karoor	36.84	10	3972	3974	10533	10453	20986	570	992	96	94	95
3	Kozhuvanal	21.13	8	2464	2474	6092	6458	12550	594	1060	97	94	96
4	Kadanad	40.19	9	3425	3432	9003	9021	18024	448	1002	96	94	95
5	Meenachil	30.14	9	2997	2999	8097	7957	16054	533	983	98	96	97
6	Mutholy	18.12	8	2835	2842	7673	7594	15267	843	990	97	96	97
	Lalam Block	173.46	53	18562	18603	49347	49539	98886	570	1004	97	95	96
1	Melukavu	30.49	8	2158	2160	5581	5647	11228	368	1012	98	97	97
2	Moonnilavu	33.41	8	1853	1853	4647	4540	9187	275	975	98	96	97
3	Poonjar	24.16	8	2164	2164	5590	5562	11152	462	995	97	94	96
4	Poonjar Thekkekkara	60.86	9	3581	3584	9373	9113	18486	304	972	97	95	96
5	Thalappalam	22.73	8	2303	2308	6228	5922	12150	535	951	97	93	95
6	Theekoy	27.19	8	2039	2043	5127	5145	10272	378	1004	96	93	95
7	Thalanad	32.24	8	1505	1505	3752	3690	7442	231	983	97	94	95
8	Thidanad	37.19	9	3504	3506	9438	9088	18526	498	963	90	96	97
9	Erattupettah	14.24	10	3545	3604	10984	10242	21226	1491	932	96	84	90
	Erattupettah Block	282.51	76	22652	22727	60720	58949	119669	424	971	97	84	95

Table I - Demographic particulars 1991 (Contd.)

B - Panchayats

Sl. No.	Name of Panchayats	Area in sq.kms	No. of Wards	No. of Occupied residential houses	No. of house-holds	Total Population including Institutional and Houseless Population			Density (population/sq.km)	Sex ratio Females / 1000 Males	Effective Literacy Rate		
						Male	Female	Total			Male	Female	Total
1	2	3	4	5	6	7	8	9	10	11	12	13	14
1	Akalakunnam	34.84	10	3697	3705	9703	9853	19556	561	1015	97	96	96
2	Elikulam	40.14	10	4310	4315	11151	11027	22178	552	989	98	95	97
3	Kooroppada	27.42	10	4716	4720	11229	11203	22432	818	998	97	95	96
4	Pampady	30.00	11	6201	6214	14313	14641	28954	965	1023	98	96	97
5	Palikkathode	22.46	9	3192	3200	7691	7697	15388	685	1001	97	95	96
6	Meenadam	11.44	8	2382	2382	5705	5648	11353	992	990	98	96	97
	Pampady Block	166.30	58	24498	24536	59792	60069	119861	721	1005	98	96	97
1	Ayarkunnam	30.70	12	6254	6266	16010	15808	31818	1036	987	98	95	97
2	Kumarakom	51.67	10	4502	4510	11022	11210	22232	430	1017	98	94	96
3	Nattakom	25.79	15	8101	8155	19559	19565	39124	1517	1000	98	96	97
4	Puthuppally	22.40	11	5802	5820	13597	14104	27701	1237	1037	98	96	97
5	Panachikkad	22.74	12	7552	7570	17789	18127	35916	1579	1019	98	96	97
6	Thiruvarpu	33.59	11	5398	5414	13656	13539	27195	810	991	98	94	96
7	Vijayapuram	29.70	15	10114	10194	25225	25192	50417	1698	999	98	96	97
	Pallam Block	216.59	86	47723	47929	116858	117545	234403	1082	1006	98	95	97
1	Karukachal	22.40	10	4216	4244	10045	10088	20133	899	1004	98	96	97
2	Kuruchi	16.22	11	5962	5985	14868	14709	29577	1823	989	98	96	97
3	Madappally	24.02	12	5948	5948	14845	15337	30182	1257	1033	94	95	96
4	Paippad	20.88	10	4247	4274	10792	10989	21781	1043	1018	99	98	98
5	Thrikkodhanam	13.31	12	5492	5554	14138	14330	28468	2139	1014	88	87	97
6	Vakathanam	26.48	12	6335	6354	15559	15663	31222	1179	1007	98	96	97
7	Vazhappally	21.73	12	5843	5897	15911	16207	32118	1478	1019	98	95	97
	Madappally Block	145.04	79	38043	38256	96158	97323	193481	1334	1012	98	96	97

Table I - Demographic particulars 1991 (Contd.)

B - Panchayats

Sl. No.	Name of Panchayats	Area in sq.kms	No. of Wards	No. of Occupied residential houses	No. of house-holds	Total Population including Institutional and Houseless Population			Density (population/ sq.km)	Sex ratio Females / 1000	Effective Literacy Rate		
						Male	Female	Total			Male	Female	Total
1	2	3	4	5	6	7	8	9	10	11	12	13	14
1	Chirakkadavu	38.81	12	6460	6525	15945	15868	31813	820	995	98	96	97
2	Kangazha	31.19	10	3918	3923	9197	9447	18644	598	1027	98	95	96
3	Nedumkunnam	24.17	10	4103	4112	9870	10154	20024	828	1029	98	97	97
4	Vellavoor	23.46	9	3342	3347	7855	7956	15811	674	1009	97	95	96
5	Vazhoor	24.61	10	4695	4699	11212	11372	22584	918	1014	98	96	97
	Vazhoor Block	142.24	51	22518	22606	54079	54797	108876	765	1013	98	96	97
1	Erumely	82.35	13	8009	8082	19382	19526	38908	472	1007	97	92	94
2	Kanjirappally	52.47	14	7027	7062	18756	18261	37017	324	974	97	93	95
3	Koottickal	33.82	8	2839	2840	7059	6890	13949	412	976	97	91	94
4	Manimala	37.53	10	3969	3969	9801	9904	19705	525	1011	97	94	95
5	Mundakkayam	82.67	15	9851	9890	23872	24115	47987	580	1010	96	92	94
6	Parathode	53.49	11	5250	5306	14013	13823	27836	520	986	97	94	95
	Kanjirappally Block	342.33	71	36945	37149	92883	92519	185402	542	996	97	93	95

C - Municipalities

Sl. No.	Name of Panchayats	Area in sq.kms	No. of Wards	No. of Occupied residential houses	No. of house-holds	Total Population including Institutional and Houseless Population			Density (population/ sq.km)	Sex ratio Females / 1000	Effective Literacy Rate		
						Male	Female	Total			Male	Female	Total
1	2	3	4	5	6	7	8	9	10	11	12	13	14
1	Kottayam	15.55	32	12632	12869	31397	31758	63155	4061	1011	98	95	96
2	Changanassery	13.50	32	9818	10087	26011	26434	52445	3885	1016	98	96	97
3	Pala	15.93	20	3810	3982	10876	11014	21890	1375	1013	97	96	96
4	Vaikom	8.73	20	4302	4309	10732	11056	21788	2496	1030	97	90	78
	Municipality Total	53.71	104	30562	31247	79016	80262	159278	2966	1016	98	95	94

Table II
Sex-wise population 1991

A - Blocks

Sl No	Name of Blocks/ Municipalities	Males				Females				Total			
		S.C	S.T	Others	Total	S.C	S.T	Others	Total	S.C	S.T	Others	Total
1	2	3	4	5	6	7	8	9	10	11	12	13	14
1	Vaikom	6762	122	51544	58428	6839	111	52376	59326	13601	233	103920	117754
2	Kaduthuruthy	8274	145	69403	77822	8466	167	69221	77854	16740	312	138624	155676
3	Ettumanoor	4552	196	90791	95539	4622	174	90501	95297	9174	370	181292	190836
4	Uzhavoor	3525	155	68538	72218	3514	153	68264	71931	7039	308	136802	144149
5	Lalam	2731	168	46448	49347	2727	147	46665	49539	5458	315	93113	98886
6	Eraipetta	2228	4211	54281	60720	2109	4252	52588	58949	4337	8463	106869	119669
7	Pampady	2630	230	56932	59792	2683	254	57132	60069	5313	484	114064	119861
8	Pallom	6237	466	110155	116858	6227	482	110836	117545	12464	948	220991	234403
9	Madappally	9975	250	85933	96158	10035	269	87019	97323	20010	519	172952	193481
10	Vazhoor	4466	167	49446	54079	4598	185	50014	54797	9064	352	99460	108876
11	Kanjirapally	10741	2674	79468	92883	10872	2769	78878	92519	21613	5443	158346	185402
12	Block Total	62121	8784	762939	833844	62692	8963	763494	835149	124813	17747	1526433	1668993
13	Municipality Total	5554	118	73344	79016	5509	131	74622	80262	11063	249	147966	159278
	District	67675	8902	836283	912860	68201	9094	838116	915411	135876	17996	1674399	1828271

Table II - Sex wise population 1991 (Contd..)

B - Panchayats

Sl No	Name of Blocks/ Panchayats	Males					Females					Total					
		S.C	S.T	Others	Total	S.C	S.T	Others	Total	S.C	S.T	Others	Total	S.C	S.T	Others	Total
1	2	3	4	5	6	7	8	9	10	11	12	13	14				
1	Thalayazham	1060	10	8664	9734	1082	12	8660	9754	2142	22	17324	19488				
2	Chempu	981	14	8495	9490	941	12	8385	9338	1922	26	16880	18828				
3	Maravanthuruthu	992	22	9069	10083	1023	19	9407	10449	2015	41	18476	20532				
4	T.V.Puram	610	60	8556	9226	609	54	8968	9631	1219	114	17524	18857				
5	Vechoor	1027	3	6933	7963	1005	4	7041	8050	2032	7	13974	16013				
6	Udayanapuram	2092	13	9827	11932	2179	10	9915	12104	4271	23	19742	24036				
	Vaikom Block	6762	122	51544	58428	6839	111	52376	59326	13601	233	103920	117754				
1	Kaduthuruthy	1915	18	13276	15209	1867	27	13617	15511	3782	45	26893	30720				
2	Kallara	1188	30	5398	6616	1247	34	5245	6526	2435	64	10643	13142				
3	Maniyoor	908	28	13106	14042	993	36	12989	14018	1901	64	26095	28060				
4	Mulakkulam	1058	8	10834	11900	1047	6	10710	11763	2105	14	21544	23663				
5	Njeezhoor	458	21	8361	8840	481	23	8307	8811	939	44	16668	17651				
6	Thalayolappambu	1317	29	9024	10370	1390	28	9068	10486	2707	57	18092	20856				
7	Velloor	1430	11	9404	10845	1441	13	9285	10739	2871	24	18689	21584				
	Kaduthuruthy Block	8274	145	69403	77822	8466	167	69221	77854	16740	312	138624	155676				
1	Ettumanoor	1322	72	19223	20617	1402	67	19130	20599	2724	139	38353	41216				
2	Aymanam	652	28	15570	16250	645	25	15646	16316	1297	53	31216	32566				
3	Athirampuzha	511	38	17482	18031	510	15	17584	18109	1021	53	35066	36140				
4	Arppookkara	589	22	10218	10829	568	32	10155	10755	1157	54	20373	21584				
5	Kumaranelloor	851	15	18749	19615	839	13	18574	19426	1690	28	37323	39041				
6	Neendoor	627	21	9549	10197	658	22	9412	10092	1285	43	18961	20289				
	Ettumanoor Block	4552	196	90791	95539	4622	174	90501	95297	9174	370	181292	190836				

Table II - Sex wise population 1991 (Contd.)

B - Panchayats

Sl No	Name of Blocks/ Panchayats	Males					Females					Total				
		S.C	S.T	Others	Total	S.C	S.T	Others	Total	S.C	S.T	Others	Total			
1	2	3	4	5	6	7	8	9	10	11	12	13	14			
1	Kadaplattom	604	22	5929	6555	584	20	5934	6538	1188	42	11863	13093			
2	Marangattupally	376	12	8556	8944	364	15	8533	8912	740	27	17089	17856			
3	Kanakkary	692	35	9426	10153	683	39	9710	10432	1375	74	19136	20585			
4	Veliyanoor	128	1	5632	5761	111		5461	5572	239	1	11093	11333			
5	Kidangoor	492		9556	10048	510		9323	9833	1002		18879	19881			
6	Kuravilangad	233	46	8321	8600	241	36	8478	8755	474	82	16799	17355			
7	Uzhavoor	430	7	7344	7781	416	9	7132	7557	846	16	14476	15338			
8	Ramapuram	570	32	13774	14376	605	34	13693	14332	1175	66	27467	28708			
	Uzhvoor Block	3525	155	68538	72218	3514	153	68264	71931	7039	308	136802	144149			
1	Bharananganam	274	28	7647	7949	258	26	7772	8056	532	54	15419	16005			
2	Karooor	980	24	9529	10533	958	16	9479	10453	1938	40	19008	20986			
3	Kozhuvanal	343	11	5738	6092	338	11	6109	6458	681	22	11847	12550			
4	Kodanad	378	74	8551	9003	382	71	8568	9021	760	145	17119	18024			
5	Meenachil	313	28	7756	8097	322	17	7618	7957	635	45	15374	16054			
6	Mutholy	443	3	7227	7673	469	6	7119	7594	912	9	14346	15267			
	Lalam Block	2731	168	46448	49347	2727	147	46665	49539	5458	315	93113	98886			
1	Melukavu	267	1490	3824	5381	237	1512	3898	5647	504	3002	7722	11228			
2	Moonnilavu	182	1549	2916	4647	149	1542	2849	4540	331	3091	5765	9187			
3	Poonjar	193	22	5375	5590	183	16	5363	5562	376	38	10738	11152			
4	Poonjar Thekkkara	414	307	8652	9373	400	299	8414	9113	814	606	17066	18486			
5	Thalappalam	283	20	5925	6228	290	25	5607	5922	573	45	11532	12150			
6	Theekoy	211	169	4747	5127	197	189	4759	5145	408	358	9506	10272			
7	Thalanad	175	593	2984	3752	176	626	2888	3690	351	1219	5872	7442			
8	Thidanad	429	42	8967	9438	413	30	8645	9088	842	72	17612	18526			
9	Erattupettah	74	19	10891	10984	64	13	10165	10242	138	32	21056	21226			
	Erattupettah Block	2228	4211	54281	60720	2109	4252	52588	58949	4337	8463	106869	119669			

Table II - Sex wise population 1991 (Contd..)

B - Panchayats

Sl No	Name of Blocks/ Panchayats	Males				Females				Total			
		S.C	S.T	Others	Total	S.C	S.T	Others	Total	S.C	S.T	Others	Total
1	2	3	4	5	6	7	8	9	10	11	12	13	14
1	Akalakunnam	453	35	9215	9703	435	44	9374	9853	888	79	18589	19556
2	Elikulam	569	46	10536	11151	563	40	10424	11027	1132	86	20960	22178
3	Kooroppada	418	41	10770	11229	423	43	10737	11203	841	84	21507	22432
4	Pampady	786	28	13499	14313	831	31	13779	14641	1617	59	27278	28954
5	Pallikkathode	303	49	7339	7691	331	51	7315	7697	634	100	14654	15388
6	Meenadam	101	31	5573	5705	100	45	5503	5648	201	76	11076	11353
	Pampady Block	2630	230	56932	59792	2683	254	57132	60069	5313	484	114064	119861
1	Ayarkunnam	977	43	14990	16010	1012	49	14747	15808	1989	92	29737	31818
2	Kumarakom	525	45	10452	11022	495	45	10670	11210	1020	90	21122	22232
3	Nattakom	1144	13	18402	19559	1123	16	18426	19565	2267	29	36828	39124
4	Puthuppally	569	115	12913	13597	583	126	13395	14104	1152	241	26308	27701
5	Panachikkad	895	118	16776	17789	938	100	17089	18127	1833	218	33865	35916
6	Thiruvarpu	876	34	12746	13656	845	40	12654	13539	1721	74	25400	27195
7	Vijayapuram	1251	98	23876	25225	1231	106	23855	25192	2482	204	47731	50417
	Pallam Block	6237	466	110155	116858	6227	482	110836	117545	12464	948	220991	234403
1	Karukachal	1259	30	8756	10045	1274	36	8778	10088	2533	66	17534	20133
2	Kuruchi	1887	79	12902	14868	1882	88	12739	14709	3769	167	25641	29577
3	Madappally	1784	43	13018	14845	1876	38	13423	15337	3660	81	26441	30182
4	Paippad	1545	4	9243	10792	1540	3	9446	10989	3085	7	18689	21781
5	Thrikkodithanam	1644	10	12484	14138	1624	15	12691	14330	3268	25	25175	28468
6	Vakathanam	914	72	14573	15559	858	73	14732	15663	1772	145	29305	31222
7	Vazhappally	942	12	14957	15911	981	16	15210	16207	1923	28	30167	32118
	Madappally Block	9975	250	85933	96158	10035	269	87019	97323	20010	519	172952	193481

Table II - Sex wise population 1991 (Contd..)

B - Panchayats

Sl No	Name of Blocks/ Panchayats	Males				Females				Total			
		S.C	S.T	Others	Total	S.C	S.T	Others	Total	S.C	S.T	Others	Total
1	2	3	4	5	6	7	8	9	10	11	12	13	14
1	Chirakkadavu	965	41	14939	15945	1024	50	14794	15868	1989	91	29733	31813
2	Kangazha	670	10	8517	9197	671	11	8765	9447	1341	21	17282	18644
3	Nedumkunnam	842	46	8982	9870	861	45	9248	10154	1703	91	18230	20024
4	Vellavoor	1230	62	6563	7855	1260	72	6624	7956	2490	134	13187	15811
5	Vazhoor	759	8	10445	11212	782	7	10583	11372	1541	15	21028	22584
	Vazhoor Block	4466	167	49446	54079	4598	185	50014	54797	9064	352	99460	108876
1	Erumely	2468	804	16110	19382	2541	768	16217	19526	5009	1572	32327	38908
2	Kanjirappally	1091	21	17644	18756	1086	23	17152	18261	2177	44	34796	37017
3	Koottickal	845	161	6053	7059	822	169	5899	6890	1667	330	11952	13949
4	Manimala	2283	64	7454	9801	2342	58	7504	9904	4625	122	14958	19705
5	Mundakkayam	3328	1377	19167	23872	3452	1500	19163	24115	6780	2877	38330	47987
6	Parathode	726	247	13040	14013	629	251	12943	13823	1355	498	25983	27836
	Kanjirappally Block	10741	2674	79468	92883	10872	2769	78878	92519	21613	5443	158346	185402

C - Municipalities

Sl No	Name of Blocks/ Panchayats	Males				Females				Total			
		S.C	S.T	Others	Total	S.C	S.T	Others	Total	S.C	S.T	Others	Total
1	2	3	4	5	6	7	8	9	10	11	12	13	14
1	Kottayam	2370	87	28940	31397	2340	89	29329	31758	4710	176	58269	63155
2	Changanassery	2032	10	23969	26011	2031	5	24398	26434	4063	15	48367	52445
3	Pala	275	10	10591	10876	283	23	10708	11014	558	33	21299	21890
4	Vaikom	877	11	9844	10732	855	14	10187	11056	1732	25	20031	21788
	Municipality Total	5554	118	73344	79016	5509	131	74622	80262	11063	249	147966	159278

Table III

Workers and work participation rate - 1991

A - Blocks

Sl. No.	Name of Blocks/ Municipalities	Main workers			Marginal Workers			Total Workers			Work Participation Rate		
		Male	Female	Total	Male	Female	Total	Male	Female	Total	Male	Female	Total
1	2	3	4	5	6	7	8	9	10	11	12	13	14
1	Vaikom	27347	13421	40768	1933	2927	4860	29280	16348	45628	50.11	27.56	38.75
2	Kaduthuruthy	38638	8862	47500	1919	2201	4120	40557	11063	51620	52.12	14.21	33.16
3	Ettumanoor	44948	10134	55082	1897	1170	3067	46845	11304	58149	49.03	11.86	30.47
4	Uzhavoor	37491	6460	43951	1361	2087	3448	38852	8547	47399	53.80	11.88	32.88
5	Lalam	25625	4511	30136	778	803	1581	26403	5314	31717	53.50	10.73	32.07
6	Erattupetta	30936	4202	35138	1183	1034	2217	32119	5236	37355	52.90	8.88	31.22
7	Pampady	29965	4200	34165	925	674	1599	30890	4874	35764	51.66	8.11	29.83
8	Pallom	56440	12733	69173	1880	2361	4241	58320	15094	73414	49.91	12.84	31.32
9	Madappally	43497	9208	52705	1745	1366	3111	45242	10374	55816	47.05	10.86	28.85
10	Vazhoor	26091	3360	29451	596	400	996	26687	3760	30447	49.35	6.87	27.96
11	Kanjirapally	45281	7259	52540	1604	1229	2833	46885	8488	55373	50.48	9.17	29.87
	Block Total	406259	84350	490609	15821	16252	32073	422080	100602	522682	47.80	12.00	31.32
	Municipality Total	36833	9645	46478	938	750	1688	37771	10395	48166	48.89	12.95	30.43
	District	443092	93995	537087	16759	17002	33761	459851	110997	570848	50.37	12.13	31.22

Table III-Workers and work participation rate 1991 (Contd..)

B - Panchayats

Sl. No.	Name of Panchayats/ Blocks	Main workers		Marginal Workers		Total Workers		Work Participation Rate					
		Male	Female	Male	Female	Male	Female	Male	Female	Total			
1	2	3	4	5	6	7	8	9	10	11	12	13	14
1	Thalayazham	4107	2375	6482	606	719	1325	4713	3094	7807	48.42	31.70	40.05
2	Chempu	4520	1602	6122	361	495	856	4881	2097	6978	51.43	21.99	37.06
3	Maravanthuruthu	4915	2012	6927	399	529	928	5314	2541	7855	52.71	24.32	38.26
4	T.V.Puram	4205	2407	6612	101	339	440	4306	2746	7052	46.67	29.56	37.93
5	Vechoor	3833	2172	6005	98	211	309	3931	2383	6314	49.37	29.60	39.44
6	Udayanapuram	5767	2853	8620	368	634	1002	6135	3487	9622	51.42	28.81	40.03
	Vaikom Block	27347	13421	40768	1933	2927	4860	29280	16348	45628	50.11	27.56	38.75
1	Kaduthuruthy	7763	1895	9658	351	522	873	8114	2417	10531	53.35	15.58	34.28
2	Kallara	3048	1319	4367	172	205	377	3220	1524	4744	48.67	26.81	37.41
3	Manjoor	6921	1197	8118	290	344	634	7211	1541	8752	51.35	10.99	31.19
4	Mulakkulam	5968	1081	7049	348	364	712	6316	1445	7761	53.08	12.28	32.80
5	Njeezhoor	4642	807	5449	124	289	413	4766	1096	5862	53.91	14.68	33.91
6	Thalayolapparambu	5119	1589	6708	156	118	274	5275	1707	6982	50.87	17.77	34.23
7	Velloor	5177	974	6151	478	359	837	5655	1333	6988	52.14	11.42	31.89
	Kaduthuruthy Block	38638	8862	47500	1919	2201	4120	40557	11063	51620	52.12	14.21	33.16
1	Ettumanoor	10082	1768	11850	375	215	590	10457	1983	12440	50.72	9.62	30.18
2	Aymanam	7299	2300	9599	509	365	874	7808	2665	10473	48.05	16.33	32.16
3	Athirampuzha	8246	1600	9846	317	164	481	8563	1764	10327	47.49	9.74	28.57
4	Arppookkara	5355	1543	6898	238	245	483	5593	1788	7381	51.65	16.62	34.20
5	Kumaranelloor	9322	1727	11049	269	110	379	9591	1837	11428	48.90	9.46	29.27
6	Neendoor	4644	1196	5840	189	71	260	4833	1267	6100	47.40	12.55	30.07
	Ettumanoor Block	44948	10134	55082	1897	1170	3067	46845	11304	58149	49.03	11.86	30.47

Table III-Workers and work participation rate 1991 (Contd..)

B - Panchayats

Sl. No.	Name of Panchayats/ Blocks	Main workers			Marginal Workers			Total Workers			Work Participation rate		
		Male	Female	Total	Male	Female	Total	Male	Female	Total	Male	Female	Total
1	2	3	4	5	6	7	8	9	10	11	12	13	14
1	Kadaplattom	3472	714	4186	303	464	767	3775	1178	4953	57.59	22.63	40.14
2	Marangattupally	4665	795	5460	143	118	261	4808	913	5721	53.48	10.24	31.90
3	Kanakkary	4870	858	5728	332	285	617	5202	1143	6345	51.24	14.14	32.44
4	Veliyanoor	3082	433	3515	112	364	476	3194	797	3991	55.44	16.31	36.20
5	Kidangoor	5158	779	5937	137	280	417	5295	1059	6354	53.69	10.77	32.46
6	Kuravilangad	4684	902	5586	51	217	268	4735	1119	5854	55.06	13.36	34.02
7	Uzhavoor	4061	725	4786	89	163	252	4150	888	5038	53.34	11.75	32.85
8	Ramapuram	7499	1254	8753	194	196	390	7693	1450	9143	53.51	10.12	31.85
	Uzhvoor Block	37491	6460	43951	1361	2087	3448	38852	8547	47399	53.80	11.88	32.88
1	Bharananganam	4289	868	5157	110	42	152	4399	910	5309	55.04	11.30	33.17
2	Karoor	5428	1007	6435	239	177	416	5667	1184	6851	53.80	13.61	33.78
3	Kozhuvanal	3180	478	3658	92	71	163	3272	549	3821	53.71	8.35	30.37
4	Kadanad	4770	912	5682	146	191	337	4916	1103	6019	54.60	12.23	33.39
5	Meenachil	4134	545	4679	127	44	171	4261	589	4850	52.62	7.40	30.21
6	Mutholy	3824	701	4525	64	278	342	3888	979	4867	50.67	12.89	31.88
	Lalam Block	25625	4511	30136	778	803	1581	26403	5314	31717	53.50	10.73	32.07
1	Melukavu	2887	601	3488	121	398	519	3008	999	4007	53.89	17.69	35.69
2	Moonnilavu	2551	384	2935	39	213	252	2590	597	3187	55.73	13.15	34.69
3	Poonjar	2718	525	3243	34	16	50	2752	541	3293	49.23	9.73	29.53
4	Poonjar Thekkekkara	4668	474	5142	453	167	620	5121	641	5762	54.64	7.03	31.17
5	Thalappalam	3455	522	3977	65	43	108	3520	565	4085	56.52	9.54	33.62
6	Theekoy	2592	443	3035	198	108	306	2790	551	3341	54.42	10.71	32.53
7	Thalanad	1988	298	2286	63	47	110	2051	345	2396	54.66	9.35	32.20
8	Thidanad	4896	647	5543	94	28	122	4990	675	5665	52.87	7.42	30.58
9	Erattupettah	5181	308	5489	116	14	130	5297	322	5619	48.22	3.14	26.47
	Erattupettah Block	30936	4202	35138	1183	1034	2217	32119	5236	37355	52.90	8.88	31.22

Table III-Workers and work participation rate 1991 (Contd.)

B - Panchayats

Sl. No.	Name of Panchayats/ Blocks	Main workers			Marginal Workers			Total Workers			Work Participation Rate		
		Male	Female	Total	Male	Female	Total	Male	Female	Total	Male	Female	Total
1	2	3	4	5	6	7	8	9	10	11	12	13	14
1	Akalakunnam	5182	788	5970	70	38	108	5252	826	6078	54.13	8.40	31.08
2	Elikulam	5458	700	6158	212	165	377	5670	865	6535	50.85	7.84	29.47
3	Kooroppada	5712	672	6384	193	227	420	5905	899	6804	52.59	8.02	30.33
4	Pampady	6805	992	7797	195	58	253	7000	1050	8050	48.91	7.17	27.80
5	Palikkathode	3951	706	4657	194	153	347	4145	859	5004	53.89	11.16	32.52
6	Meenadam	2857	342	3199	61	33	94	2918	375	3293	51.15	6.64	29.00
	Pampady Block	29965	4200	34165	925	674	1599	30890	4874	35764	51.66	8.11	29.83
1	Ayarkunnam	8272	1116	9388	144	380	524	8416	1496	9912	52.57	9.46	31.15
2	Kumarakom	5218	2379	7597	316	474	790	5534	2853	8387	50.21	25.45	37.72
3	Nattakom	9103	1895	10998	389	462	851	9492	2357	11849	48.53	12.04	30.29
4	Puthuppally	6607	1157	7764	190	97	287	6797	1254	8051	49.99	8.89	29.06
5	Panachikkad	8563	1767	10330	313	365	678	8876	2132	11008	49.90	11.76	30.65
6	Thiruvurpu	6529	1793	8322	204	253	457	6733	2046	8779	49.30	15.11	32.28
7	Vijayapuram	12148	2626	14774	324	330	654	12472	2956	15428	49.44	11.73	30.60
	Pallam Block	56440	12733	69173	1880	2361	4241	58320	15094	73414	49.91	12.84	31.32
1	Karukachal	4607	688	5295	99	138	237	4706	826	5532	46.85	8.19	27.48
2	Kuruchi	6701	1838	8539	306	339	645	7007	2177	9184	47.13	14.80	31.05
3	Madappally	6718	952	7670	215	125	340	6933	1077	8010	46.7	7.82	26.54
4	Paippad	4749	1401	6150	176	121	297	4925	1522	6447	45.64	13.85	29.6
5	Thrikkodithanam	6255	1167	7422	380	238	618	6635	1405	8040	46.90	9.80	28.24
6	Vakathanam	7150	1299	8449	349	216	565	7499	1515	9014	48.20	9.67	25.67
7	Vazhappally	7317	1863	9180	220	189	409	7537	2052	9589	48.63	12.66	30.48
	Madappally Block	43497	9208	52705	1745	1366	3111	45242	10574	55816	47.05	10.86	28.85

Table III-Workers and work participation rate 1991 (Contd...)

B - Panchayats

Sl. No.	Name of Panchayats/ Blocks	Main workers		Marginal Workers		Total Workers		Work Participation Rate					
		Male	Female	Male	Female	Male	Female	Male	Female	Total			
1	2	3	4	5	6	7	8	9	10	11	12	13	14
1	Chirakkadavu	7972	1062	9034	198	211	409	8170	1273	9443	49.98	8.02	29.05
2	Kangazha	4161	589	4750	143	46	189	4304	635	4939	46.80	6.72	26.49
3	Nedunikkunnam	4738	669	5407	64	9	73	4802	678	5480	48.65	6.65	27.35
4	Vellavoor	3851	414	4265	113	109	222	3964	523	4487	50.46	6.57	28.38
5	Vazhoor	5369	626	5995	78	25	103	5447	651	6098	48.58	5.72	27.00
	Vazhoor Block	26091	3360	29451	596	400	996	26687	3760	30447	49.35	6.87	27.96
1	Erumely	9671	1523	11194	161	224	385	9832	1747	11579	50.73	8.95	29.76
2	Kanjirappally	9415	1327	10742	272	177	449	9687	1504	11191	51.65	8.24	30.23
3	Koottickal	3451	638	4089	137	101	238	3588	739	4327	50.84	10.73	31.02
4	Manimala	4758	796	5554	99	60	159	4857	856	5713	49.56	8.64	28.99
5	Mundakkayam	11229	1727	12956	588	509	1097	11817	2236	14053	49.50	9.27	29.29
6	Parathode	6757	1248	8005	347	158	505	7104	1406	8510	50.70	10.17	30.57
	Kanjirappally Block	45281	7259	52540	1604	1229	2833	46885	8488	55373	50.48	9.17	29.87

C - Municipalities

Sl. No.	Name of Panchayats/ Blocks	Main workers		Marginal Workers		Total Workers		Work Participation Rate					
		Male	Female	Male	Female	Male	Female	Male	Female	Total			
1	2	3	4	5	6	7	8	9	10	11	12	13	14
1	Kottayam	15138	4026	19164	384	165	549	15522	4191	19713	49.44	13.20	31.21
2	Changanassery	11619	2705	14324	215	86	301	11834	2791	14625	45.50	10.56	27.89
3	Pala	5282	1423	6705	195	170	365	5477	1593	7070	50.36	14.46	32.30
4	Vaikom	4794	1491	6285	144	329	473	4938	1820	6758	46.01	16.46	31.02
	Municipality Total	36833	9645	46478	938	750	1688	37771	10395	48166	47.80	12.95	30.43

Table IV
Industrial Classification of main workers 1991

A - Blocks

Sl. No.	Name of Block	Cultivators			Agricultural Labourers			L.F.P.*			Mining & Quarrying			M.P.S.H.**		
		M	F	T	M	F	T	M	F	T	M	F	T	M	F	T
1	2	3	4	5	6	7	8	9	10	11	12	13	14	15	16	17
1	Vaikom	3281	282	3563	7769	3766	11535	3630	320	3950	591	6	597	716	4007	4723
2	Kaduthuruthy	10472	273	10745	10313	4734	15047	2276	156	2432	302	34	336	463	160	623
3	Ettumanoor	6005	199	6204	10197	3590	13787	1839	122	1961	266	33	299	916	121	1037
4	Uzhavoor	13895	264	14159	8661	2754	11415	2442	118	2560	115	23	138	791	81	872
5	Lalam	7114	159	7273	4653	1469	6122	5146	163	5309	142	23	165	230	31	261
6	Erattupetta	5368	314	5682	3682	869	4551	8890	586	9476	128	7	135	174	25	199
7	Pampady	7596	134	7730	5852	727	6579	5066	191	5257	141	9	150	355	74	429
8	Pallom	7212	302	7514	13077	5379	18456	3502	213	3715	433	35	468	612	135	747
9	Madappally	6939	258	7197	13393	4250	17643	1711	113	1824	119	7	126	858	134	992
10	Vazhoor	6503	117	6620	5948	567	6515	3050	118	3168	145	24	169	335	44	379
11	Kanjirappally	5738	255	5993	7692	1307	8999	13874	1886	15760	252	19	271	521	168	689
	Block Total	80123	2557	82680	91237	29412	120649	51426	3986	55412	2634	220	2854	5971	4980	10951
	Municipality Total	1504	143	1647	3794	981	4775	1339	150	1489	93	5	98	721	407	1128
	District	81627	2700	84327	95031	30393	125424	52765	4136	56901	2727	225	2952	6692	5387	12079

* L.F.P - Live Stock, Forestry, Fishing, Hunting, & Plantation orchards and allied activities.

** MPS H - Manufacturing, Processing, Servicing and Repairs in Household industry.

Table IV -- Industrial Classification of main workers 1991 (Contd..)

A - Blocks

Sl. No.	Name of Block	M.P.S.O.H*			Constructions			Trade and Commerce			T.S.C**			Other Service		
		M	F	T	M	F	T	M	F	T	M	F	T	M	F	T
1	2	18	19	20	21	22	23	24	25	26	27	28	29	30	31	32
1	Vaikom	2170	2154	4324	959	15	974	3622	1338	4960	1356	37	1393	3253	1496	4749
2	Kaduthuruthy	3365	368	3733	1411	63	1474	3935	392	4327	2037	90	2127	4064	2592	6656
3	Ettumanoor	5724	519	6243	2567	89	2656	7330	756	8086	3413	163	3576	6691	4542	11233
4	Uzhavoor	2098	284	2382	1022	30	1052	3386	262	3648	1487	66	1553	3594	2578	6172
5	Lalam	1260	112	1372	680	44	724	2688	203	2891	1322	84	1406	2390	2223	4613
6	Erattupetta	1381	72	1453	970	33	1003	5508	194	5702	1700	59	1759	3135	2043	5178
7	Pampady	1930	355	2285	1219	50	1269	3039	240	3279	1517	51	1568	3250	2369	5619
8	Pallom	8236	755	8991	2933	67	3000	8140	783	8923	4144	189	4333	8151	4875	13026
9	Madappally	3877	384	4261	2073	47	2120	6392	431	6823	3455	111	3566	4680	3473	8153
10	Vazhoor	1510	139	1649	950	13	963	3162	240	3402	1524	59	1583	2964	2039	5003
11	Kanjirapally	2226	215	2441	1513	60	1573	6270	345	6615	2561	73	2634	4634	2931	7565
	Block Total	33777	5357	39134	16297	511	16808	53472	5184	58656	24516	982	25498	46806	31161	77967
	Municipality Total	4806	333	5139	2048	54	2102	11301	1204	12505	3823	253	4076	7404	6115	13519
	District	38583	5690	44273	18345	565	18910	64773	6388	71161	28339	1235	29574	54210	37276	91486

*M.P.S.O. H - Manufacturing, Processing, Servicing and repairs in other than household industry

**T.S.C - Transport, Storage and Communications

Table IV -- Industrial Classification of main workers 1991 (Contd..)

B - Panchayats

Sl. No.	Name of Panchayat	Cultivators			Agricultural Labourers			L.F.P			Mining & Quarrying			M.P.S.H		
		M	F	T	M	F	T	M	F	T	M	F	T	M	F	T
1	2	3	4	5	6	7	8	9	10	11	12	13	14	15	16	17
1	Thalayazham	481	19	500	1393	747	2140	430	36	466	13		13	54	898	952
2	Chempu	522	12	534	626	192	818	1145	70	1215	134	5	139	125	163	288
3	Maravanthuruthu	623	61	684	1297	302	1599	591	69	660	184		184	104	529	633
4	T.V.Puram	465	57	522	910	231	1141	488	35	523	87		87	159	1008	1167
5	Vechoor	510	40	550	1626	1606	3232	457	26	483	8	1	9	41	105	146
6	Udayanapuram	680	93	773	1917	688	2605	519	84	603	165		165	233	1304	1537
	Vaikom Block	3281	282	3563	7769	3766	11535	3630	320	3950	591	6	597	716	4007	4723

Sl. No.	Name of Panchayat	M.P.S.O.H			Constructions			Trade and Commerce			T.S.C *			Other Service		
		M	F	T	M	F	T	M	F	T	M	F	T	M	F	T
1	2	18	19	20	21	22	23	24	25	26	27	28	29	30	31	32
1	Thalayazham	253	290	543	122	3	125	620	150	770	197	3	200	544	229	773
2	Chempu	434	458	892	135	4	139	607	446	1053	225	7	232	567	245	812
3	Maravanthuruthu	367	519	886	126	3	129	724	259	983	334	5	339	565	265	830
4	T.V.Puram	554	619	1173	217	1	218	561	195	756	192	6	198	572	255	827
5	Vechoor	176	61	237	108	1	109	421	111	532	113	7	120	373	214	587
6	Udayanapuram	386	207	593	251	3	254	689	177	866	295	9	304	632	288	920
	Vaikom Block	2170	2154	4324	959	15	974	3622	1338	4960	1356	37	1393	3253	1496	4749

Table IV -- Industrial Classification of main workers 1991 (Contd..)

B - Panchayats

Sl. No.	Name of Panchayat	Cultivators			Agricultural Labourers			L.F.P			Mining & Quarrying			M.P.S.H		
		M	F	T	M	F	T	M	F	T	M	F	T	M	F	T
1	2	3	4	5	6	7	8	9	10	11	12	13	14	15	16	17
1	Kaduthuruthy	2211	48	2259	2564	1130	3694	421	36	457	34	3	37	79	18	97
2	Kallara	695	19	714	1302	1044	2346	107	11	118	39	-	39	35	14	49
3	Manjoor	2650	53	2703	1465	504	1969	246	14	260	16	-	16	64	12	76
4	Mulakkulam	1775	44	1819	1108	409	1517	572	25	597	100	31	131	83	23	106
5	Njeezhoor	1819	37	1856	1124	439	1563	489	14	503	5	-	5	47	9	56
6	Thalayolapparambu	663	47	710	1540	867	2407	215	45	260	19	-	19	100	61	161
7	Velloor	659	25	684	1210	341	1551	226	11	237	89	-	89	55	23	78
	Kaduthuruthy Block	10472	273	10745	10313	4734	15047	2276	156	2432	302	34	336	463	160	623

Sl. No.	Name of Panchayat	M.P.S.O.H			Constructions			Trade and Commerce			T.S.C			Other Service		
		M	F	T	M	F	T	M	F	T	M	F	T	M	F	T
1	2	18	19	20	21	22	23	24	25	26	27	28	29	30	31	32
1	Kaduthuruthy	397	30	427	298	7	305	749	78	827	284	10	294	726	535	1261
2	Kallara	110	11	121	73	1	74	251	22	273	119	6	125	317	191	508
3	Manjoor	465	83	548	280	11	291	653	57	710	388	15	403	694	448	1142
4	Mulakkulam	430	47	477	260	10	270	539	83	622	378	14	392	723	395	1118
5	Njeezhoor	232	20	252	124	1	125	263	24	287	158	4	162	381	259	640
6	Thalayolapparambu	325	42	367	168	3	171	978	62	1040	394	6	400	717	456	1173
7	Velloor	1406	135	1541	208	30	238	502	66	568	316	35	351	506	308	814
	Kaduthuruthy Block	3365	368	3733	1411	63	1474	3935	392	4327	2037	90	2127	4064	2592	6656

Table IV -- Industrial Classification of main workers 1991 (Contd..)

B - Panchayats

Sl. No.	Name of Panchayat	Cultivators			Agricultural Labours			L.F.P.*			Mining & Quarrying			M.P.S.**		
		M	F	T	M	F	T	M	F	T	M	F	T	M	F	T
1	Ettumanoor	3	4	5	6	7	8	9	10	11	12	13	14	15	16	17
2	Aymanam	1782	13	1795	2305	375	2680	231	24	255	51	2	53	173	24	197
3	Athirampuzha	642	54	696	1866	1313	3179	473	29	502	26		26	101	16	117
4	Arpookkara	1327	32	1359	1843	347	2190	266	22	288	20		20	150	7	157
5	Kumaranelloor	732	65	797	1625	854	2479	344	9	353	27		27	75	17	92
6	Neendoor	704	4	708	1301	84	1385	258	24	282	127	30	157	310	42	352
	Ettumanoor Block	818	31	849	1257	617	1874	267	14	281	15	1	16	107	15	122
		6005	199	6204	10197	3590	13787	1839	122	1961	266	33	299	916	121	1037

Sl. No.	Name of Panchayat	M.P.S.O.*			Constructions			Trade and Commerce			T.S.C.*			Other Services		
		M	F	T	M	F	T	M	F	T	M	F	T	M	F	T
1	Ettumanoor	18	19	20	21	22	23	24	25	26	27	28	29	30	31	32
2	Aymanam	1334	129	1463	608	21	629	1530	143	1673	739	34	773	1329	1003	2332
3	Athirampuzha	928	67	995	346	7	353	1270	124	1394	498	37	535	1149	653	1802
4	Arpookkara	997	100	1097	421	20	441	1410	117	1527	560	22	582	1252	933	2185
5	Kumaranelloor	502	65	567	387	5	392	713	81	794	270	21	291	680	426	1106
6	Neendoor	1528	134	1662	515	33	548	1829	184	2013	1127	42	1169	1623	1150	2773
	Ettumanoor Block	435	24	459	290	3	293	578	107	685	219	7	226	658	377	1035
		5724	519	6243	2567	89	2656	7330	756	8086	3413	163	3576	6691	4542	11233

Table IV -- Industrial Classification of main workers 1991 (Contd..)

B - Panchayats

Sl. No.	Name of Panchayat	Cultivators			Agricultural Labourers			L.F.P			Mining & Quarrying			M.P.S.H		
		M	F	T	M	F	T	M	F	T	M	F	T	M	F	T
1	2	3	4	5	6	7	8	9	10	11	12	13	14	15	16	17
1	Kadaplammattom	1168	21	1189	991	366	1357	249	12	261	13		13	33	2	35
2	Marangattupally	1762	35	1797	1069	388	1457	401	16	417	12	5	17	76	14	90
3	Kanakary	1518	56	1574	1103	269	1372	162	6	168	35	2	37	88	12	100
4	Veliyanoor	1171	17	1188	836	183	1019	181	12	193	22	10	32	120	14	134
5	Kidangoor	1403	8	1411	1035	213	1248	274	9	283	9	3	12	246	16	262
6	Kuravilangad	1964	29	1993	1188	408	1596	191	37	228	6		6	37	10	47
7	Uzhavoor	1786	35	1821	880	328	1208	287	7	294	7		7	53	5	58
8	Ramapuram	3123	63	3186	1559	599	2158	697	19	716	11	3	14	138	8	146
	Uzhvoor Block	13895	264	14159	8661	2754	11415	2442	118	2560	115	23	138	791	81	872

Sl. No.	Name of Panchayat	M.P.S.O.H			Constructions			Trade and Commerce			T.S.C			Other Services		
		M	F	T	M	F	T	M	F	T	M	F	T	M	F	T
1	2	18	19	20	21	22	23	24	25	26	27	28	29	30	31	32
1	Kadaplammattom	254	60	314	111	2	113	251	25	276	118	7	125	284	219	503
2	Marangattupally	197	24	221	163	1	164	376	29	405	166	5	171	443	278	721
3	Kanakary	476	84	560	188	9	197	473	43	516	227	12	239	600	365	965
4	Veliyanoor	101	20	121	78	1	79	226	27	253	104	-	104	243	149	392
5	Kidangoor	416	37	453	161	1	162	632	42	674	299	16	315	683	434	1117
6	Kuravilangad	230	26	256	87	11	98	396	31	427	163	7	170	422	343	765
7	Uzhavoor	110	11	121	102	2	104	322	20	342	160	7	167	354	310	664
8	Ramapuram	314	22	336	132	3	135	710	45	755	250	12	262	565	480	1045
	Uzhvoor Block	2098	284	2382	1022	30	1052	3386	262	3648	1487	66	1553	3594	2578	6172

Table IV -- Industrial Classification of main workers 1991 (Contd.,)

B - Panchayats

Sl. No.	Name of Panchayat	Cultivators			Agricultural Labourers			L.F.P			Mining & Quarrying			M.P.S.H		
		M	F	T	M	F	T	M	F	T	M	F	T	M	F	T
1	2	3	4	5	6	7	8	9	10	11	12	13	14	15	16	17
1	Bharanamganam	1253	41	1294	947	307	1254	691	28	719	5	5	5	34	3	37
2	Karoor	1826	49	1875	1146	373	1519	670	33	703	8	8	8	52	7	59
3	Kozhuvanal	899	6	905	513	113	626	841	11	852	2	2	2	50	5	55
4	Kadanad	1517	46	1563	796	352	1148	1138	46	1184	47	19	66	19	3	22
5	Meenachil	772	4	776	526	105	631	1287	26	1313	43	1	44	35	7	42
6	Mutholy	847	13	860	725	219	944	519	19	538	37	3	40	40	6	46
	Lalam Block	7114	159	7273	4653	1469	6122	5146	163	5309	142	23	165	230	31	261

Sl. No.	Name of Panchayat	M.P.S.O.H			Constructions			Trade and Commerce			T.S.C			Other Service		
		M	F	T	M	F	T	M	F	T	M	F	T	M	F	T
1	2	18	19	20	21	22	23	24	25	26	27	28	29	30	31	32
1	Bharanamganam	184	15	199	120	5	125	450	32	482	219	11	230	386	426	812
2	Karoor	270	24	294	103	8	111	530	41	571	303	13	316	520	459	979
3	Kozhuvanal	152	14	166	82	7	89	285	17	302	127	2	129	229	303	532
4	Kadanad	168	18	186	92	4	96	452	42	494	206	35	241	335	347	682
5	Meenachil	237	21	258	124	20	124	470	34	504	198	7	205	442	340	782
6	Mutholy	249	20	269	159	20	179	501	37	538	269	16	285	478	348	826
	Lalam Block	1260	112	1372	680	44	724	2688	203	2891	1322	84	1406	2390	2223	4613

Table IV -- Industrial Classification of main workers 1991 (Contd..)

B - Panchayats

Sl. No.	Name of Panchayat	Cultivators			Agricultural Labourers			L.F.P			Mining & Quarrying			M.P.S.H		
		M	F	T	M	F	T	M	F	T	M	F	T	M	F	T
1	2	3	4	5	6	7	8	9	10	11	12	13	14	15	16	17
1	Melukavu	890	59	949	456	138	594	694	17	711	8	1	9	22		22
2	Moonnillavu	1024	105	1129	493	133	626	482	21	503	7		7	8		8
3	Poonjar	454	107	561	231	46	277	683	63	746	5	2	7	17	1	18
4	Poonjar Thekkekkara	897	8	905	505	113	618	1985	73	2058	14		14	35	4	39
5	Thalappalam	725	17	742	602	139	741	774	39	813	19		19	19		19
6	Theekoy	318	6	324	292	101	393	1164	110	1274	26	3	29	14	2	16
7	Thalanad	252	10	262	223	38	261	982	155	1137	10		10	7	7	14
8	Thidanad	658	2	660	668	147	815	1842	94	1936	15	1	16	31	6	37
9	Erattupettah	150		150	212	14	226	284	14	298	24		24	21	5	26
	Erattupettah Block	5368	314	5682	3682	869	4551	8890	586	9476	128	7	135	174	25	199

Sl. No.	Name of Panchayat	M.P.S.O.H			Constructions			Trade and Commerce			T.S.C *			Other Service		
		M	F	T	M	F	T	M	F	T	M	F	T	M	F	T
1	2	18	19	20	21	22	23	24	25	26	27	28	29	30	31	32
1	Melukavu	80	4	84	75	10	85	241	23	264	145	20	165	276	329	605
1	Moonnillavu	68	2	70	27		27	168	13	181	101	3	104	173	107	280
2	Poonjar	124	5	129	97	1	98	395	25	420	175	6	181	537	269	806
3	Poonjar Thekkekkara	135	6	141	199	3	202	425	19	444	172	1	173	301	247	548
4	Thalappalam	208	18	226	113	10	123	486	41	527	156	6	162	353	252	605
5	Theekoy	83	8	91	67	1	68	306	16	322	83	1	84	239	195	434
6	Thalanad	71	2	73	30	3	33	171	5	176	86	9	95	156	69	225
7	Thidanad	262	5	267	161	4	165	450	28	478	231	8	239	578	352	930
8	Erattupettah	350	22	372	201	1	202	2866	24	2890	551	5	556	522	223	745
	Erattupettah Block	1381	72	1453	970	33	1003	5508	194	5702	1700	59	1759	3135	2043	5178

Table IV -- Industrial Classification of main workers 1991 (Contd..)

B - Panchayats

Sl. No.	Name of Panchayat	Cultivators			Agricultural Labourers			L.F.P			Mining & Quarrying			M.P.S.H		
		M	F	T	M	F	T	M	F	T	M	F	T	M	F	T
1	2	3	4	5	6	7	8	9	10	11	12	13	14	15	16	17
1	Bharananganam	1253	41	1294	947	307	1254	691	28	719	5	34	3	37		
2	Karooor	1826	49	1875	1146	373	1519	670	33	703	8	52	7	59		
3	Kozhuvanal	899	6	905	513	113	626	841	11	852	2	50	5	55		
4	Kadanad	1517	46	1563	796	352	1148	1138	46	1184	47	19	66	19	3	22
5	Meenachil	772	4	776	526	105	631	1287	26	1313	43	1	44	35	7	42
6	Mutholy	847	13	860	725	219	944	519	19	538	37	3	40	40	6	46
	Lalam Block	7114	159	7273	4653	1469	6122	5146	163	5309	142	23	165	230	31	261

Sl. No.	Name of Panchayat	M.P.S.O.H			Constructions			Trade and Commerce			T.S.C			Other Service		
		M	F	T	M	F	T	M	F	T	M	F	T	M	F	T
1	2	18	19	20	21	22	23	24	25	26	27	28	29	30	31	32
1	Bharananganam	184	15	199	120	5	125	450	32	482	219	11	230	386	426	812
2	Karooor	270	24	294	103	8	111	530	41	571	303	13	316	520	459	979
3	Kozhuvanal	152	14	166	82	7	89	285	17	302	127	2	129	229	303	532
4	Kadanad	168	18	186	92	4	96	452	42	494	206	35	241	335	347	682
5	Meenachil	237	21	258	124		124	470	34	504	198	7	205	442	340	782
6	Mutholy	249	20	269	159	20	179	501	37	538	269	16	285	478	348	826
	Lalam Block	1260	112	1372	680	44	724	2688	203	2891	1322	84	1406	2390	2223	4613

Table IV -- Industrial Classification of main workers 1991 (Contd...)

B - Panchayats

Sl. No.	Name of Panchayat	Cultivators			Agricultural Labourers			L.F.P			Mining & Quarrying			M.P.S.H		
		M	F	T	M	F	T	M	F	T	M	F	T	M	F	T
1	2	3	4	5	6	7	8	9	10	11	12	13	14	15	16	17
1	Melukavu	890	59	949	456	138	594	694	17	711	8	1	9	22		22
2	Moornilavu	1024	105	1129	493	133	626	482	21	503	7		7	8		8
3	Poonjar	454	107	561	231	46	277	683	63	746	5	2	7	17	1	18
4	Poonjar Thekkekkara	897	8	905	505	113	618	1985	73	2058	14		14	35	4	39
5	Thalappalam	725	17	742	602	139	741	774	39	813	19		19	19		19
6	Theekoy	318	6	324	292	101	393	1164	110	1274	26	3	29	14	2	16
7	Thalanad	252	10	262	223	38	261	982	155	1137	10		10	7	7	14
8	Thidanad	658	2	660	668	147	815	1842	94	1936	15	1	16	31	6	37
9	Erattupettah	150		150	212	14	226	284	14	298	24		24	21	5	26
	Erattupettah Block	5368	314	5682	3682	869	4551	8890	586	9476	128	7	135	174	25	199

Sl. No.	Name of Panchayat	M.P.S.O.H			Constructions			Trade and Commerce			T.S.C *			Other Service		
		M	F	T	M	F	T	M	F	T	M	F	T	M	F	T
1	2	18	19	20	21	22	23	24	25	26	27	28	29	30	31	32
	Melukavu	80	4	84	75	10	85	241	23	264	145	20	165	276	329	605
1	Moornilavu	68	2	70	27		27	168	13	181	101	3	104	173	107	280
2	Poonjar	124	5	129	97	1	98	395	25	420	175	6	181	537	269	806
3	Poonjar Thekkekkara	135	6	141	199	3	202	425	19	444	172	1	173	301	247	548
4	Thalappalam	208	18	226	113	10	123	486	41	527	156	6	162	353	252	605
5	Theekoy	83	8	91	67	1	68	306	16	322	83	1	84	239	195	434
6	Thalanad	71	2	73	30	3	33	171	5	176	86	9	95	156	69	225
7	Thidanad	262	5	267	161	4	165	450	28	478	231	8	239	578	352	930
8	Erattupettah	350	22	372	201	1	202	2866	24	2890	551	5	556	522	223	745
	Erattupettah Block	1381	72	1453	970	33	1003	5508	194	5702	1700	59	1759	3135	2043	5178

Table IV -- Industrial Classification of main workers 1991 (Contd..)

B - Panchayats

Sl. No.	Name of Panchayat	Cultivators			Agricultural Labourers			L.F.P			Mining & Quarrying			M.P.S.H		
		M	F	T	M	F	T	M	F	T	M	F	T	M	F	T
1	2	3	4	5	6	7	8	9	10	11	12	13	14	15	16	17
1	Akalakunnam	1754	21	1775	994	179	1173	888	13	901	12	1	13	69	10	79
2	Elikulam	1367	12	1379	796	118	914	1276	62	1338	25		25	78	16	94
3	Kooroppada	1590	17	1607	1156	78	1234	731	43	774	18		18	81	22	103
4	Pampady	1281	10	1291	1585	154	1739	887	20	907	63	1	64	37	8	45
5	Pallikkathode	939	71	1010	787	159	946	842	33	875	12		12	41	14	55
6	Meenadam	665	3	668	534	39	573	442	20	462	11	7	18	49	4	53
	Pampady Block	7596	134	7730	5852	727	6579	5066	191	5257	141	9	150	355	74	429

Sl. No.	Name of Panchayat	M.P.S.O.H			Constructions			Trade and Commerce			T.S.C			Other Services		
		M	F	T	M	F	T	M	F	T	M	F	T	M	F	T
1	2	18	19	20	21	22	23	24	25	26	27	28	29	30	31	32
1	Akalakunnam	170	29	199	209	6	215	433	34	467	187	6	193	466	489	955
2	Elikulam	224	24	248	150	2	152	612	35	647	293	8	301	637	423	1060
3	Kooroppada	445	89	534	247	8	255	560	49	609	309	9	318	575	357	932
4	Pampady	644	148	792	284	12	296	747	66	813	417	17	434	860	556	1416
5	Pallikkathode	188	36	224	189	9	198	409	34	443	165	6	171	379	344	723
6	Meenadam	259	29	288	140	13	153	278	22	300	146	5	151	333	200	533
	Pampady Block	1930	355	2285	1219	50	1269	3039	240	3279	1517	51	1568	3250	2369	5619

Table IV -- Industrial Classification of main workers 1991 (Contd..)

B - Panchayats

Sl. No.	Name of Panchayat	Cultivators			Agricultural Labourers			L.F.P			Mining & Quarrying			M.P.S.H		
		M	F	T	M	F	T	M	F	T	M	F	T	M	F	T
1	2	3	4	5	6	7	8	9	10	11	12	13	14	15	16	17
1	Ayarkunnam	2258	61	2319	2336	293	2629	315	19	334	21		21	109	19	128
2	Kumarakom	521	22	543	1156	1777	2933	1209	53	1262	186	2	188	60	21	81
3	Nattakom	395	20	415	2041	753	2794	268	11	279	15	1	16	104	18	122
4	Puthuppally	1000	14	1014	1648	142	1790	347	36	383	29	8	37	80	17	97
5	Panachikkad	842	21	863	1612	762	2374	434	31	465	79	9	88	105	17	122
6	Thiruvarpur	494	26	520	1833	1258	3091	469	19	488	8		8	47	23	70
7	Vijayapuram	1702	138	1840	2451	394	2845	460	44	504	95	15	110	107	20	127
	Pallam Block	7212	302	7514	13077	5379	18456	3502	213	3715	433	35	468	612	135	747

Sl. No.	Name of Panchayat	M.P.S.O.H			Constructions			Trade and Commerce			T.S.C			Other Services		
		M	F	T	M	F	T	M	F	T	M	F	T	M	F	T
1	2	18	19	20	21	22	23	24	25	26	27	28	29	30	31	32
1	Ayarkunnam	804	108	912	461	6	467	770	71	841	394	22	416	804	517	1321
2	Kumarakom	341	26	367	128	6	134	725	132	857	268	10	278	624	330	954
3	Nattakom	2215	154	2369	487	4	491	1422	139	1561	876	48	924	1280	747	2027
4	Puthuppally	871	98	969	270	11	281	929	83	1012	468	21	489	965	727	1692
5	Panachikkad	1383	86	1469	519	15	534	1224	116	1340	772	22	794	1593	688	2281
6	Thiruvarpur	624	52	676	299	7	306	1240	60	1300	382	12	394	1133	336	1469
7	Vijayapuram	1998	231	2229	769	18	787	1830	182	2012	984	54	1038	1752	1530	3282
	Pallam Block	8236	755	8991	2933	67	3000	8140	783	8923	4144	189	4333	8151	4875	13026

B - Panchayats

Sl. No.	Name of Panchayat	Cultivators			Agricultural Labours			L.F.P.*			Mining & Quarrying			M.P.S.**		
		M	F	T	M	F	T	M	F	T	M	F	T	M	F	T
1	2	3	4	5	6	7	8	9	10	11	12	13	14	15	16	17
1	Karukachal	1013	53	1066	1184	106	1290	464	32	496	30	6	36	54	9	63
2	Kuruchi	778	31	809	2430	1252	3682	162	17	179	23	-	23	49	7	56
3	Madappally	1408	43	1451	2070	287	2357	302	13	315	8	-	8	137	17	154
4	Paippad	611	15	626	1650	904	2554	233	4	237	4	-	4	147	21	168
5	Thrikkodithanam	534	29	563	1521	352	1873	139	26	165	22	-	22	227	44	271
6	Vakathanam	1715	69	1784	2109	424	2533	321	11	332	13	1	14	119	11	130
7	Vazhappally	880	18	898	2429	925	3354	90	10	100	19	-	19	125	25	17
	Madappally Block	6939	258	7197	13393	4250	17643	1711	113	1824	119	7	126	858	134	992

Sl. No.	Name of Panchayat	M.P.S.O.*			Constructions			Trade and Commerce			T.S.C.*			Other Service		
		M	F	T	M	F	T	M	F	T	M	F	T	M	F	T
1	2	18	19	20	21	22	23	24	25	26	27	28	29	30	31	32
1	Karukachal	320	42	362	166	12	178	532	42	574	332	19	351	512	367	879
2	Kuruchi	746	48	794	363	4	367	851	64	915	529	15	544	770	400	1170
3	Madappally	471	47	518	255	8	263	837	47	884	581	14	595	649	476	1125
4	Paippad	287	38	325	222	1	223	764	56	820	352	8	360	479	354	833
5	Thrikkodithanam	770	91	861	422	11	433	1320	77	1397	661	17	678	639	520	1159
6	Vakathanam	636	81	717	374	5	379	696	68	764	339	22	361	828	607	1435
7	Vazhappally	647	37	684	271	6	277	1392	77	1469	661	16	677	803	749	1552
	Madappally Block	3877	384	4261	2073	47	2120	6392	431	6823	3455	111	3566	4680	3473	8153

Table IV -- Industrial Classification of main workers 1991 (Contd..)

B - Panchayats

Sl. No.	Name of Panchayat	Cultivators			Agricultural Labours			L.F.P.*			Mining & Quarrying			M.P.S		
		M	F	T	M	F	T	M	F	T	M	F	T	M	F	T
1	2	3	4	5	6	7	8	9	10	11	12	13	14	15	16	17
1	Chirakkadavu	1752	42	1794	1142	115	1257	1153	34	1187	38		38	140	19	159
2	Kangazha	921	17	938	911	111	1022	550	18	568	31	3	34	56	11	67
3	Nedumkunnam	1160	22	1182	1456	110	1566	347	41	388	33	10	43	81	5	86
4	Vellavoor	1209	26	1235	1067	113	1180	404	9	413	39	11	50	20	5	25
5	Vazhoor	1461	10	1471	1372	118	1490	596	16	612	4		4	38	4	42
	Vazhoor Block	6503	117	6620	5948	567	6515	3050	118	3168	145	24	169	335	44	379

Sl. No.	Name of Panchayat	M.P.S.O.H			Constructions			Trade and Commerce			T.S.C			Other Service		
		M	F	T	M	F	T	M	F	T	M	F	T	M	F	T
1	2	18	19	20	21	22	23	24	25	26	27	28	29	30	31	32
1	Chirakkadavu	527	44	571	367	4	371	1286	77	1363	575	23	598	992	704	1696
2	Kangazha	212	25	237	138	2	140	528	57	585	242	8	250	572	337	909
3	Nedumkunnam	229	17	246	156	2	158	477	45	522	269	12	281	530	405	935
4	Vellavoor	165	26	191	125	1	126	307	26	333	178	3	181	337	194	531
5	Vazhoor	377	27	404	164	4	168	564	35	599	260	13	273	533	399	932
	Vazhoor Block	1510	139	1649	950	13	963	3162	240	3402	1524	59	1583	2964	2039	5003

Table IV -- Industrial Classification of main workers 1991 (Contd..)

B - Panchayats

Sl. No.	Name of Panchayat	Cultivators			Agricultural Labours			L.F.P			Mining & Quarrying			M.P.S,H		
		M	F	T	M	F	T	M	F	T	M	F	T	M	F	T
1	2	3	4	5	6	7	8	9	10	11	12	13	14	15	16	17
1	Erumely	1601	64	1665	2007	343	2350	2723	436	3159	53	3	56	205	103	308
2	Kanjirappally	877	12	889	1120	175	1295	2570	209	2779	54	5	59	64	6	70
3	Koottickal	137	6	143	86	16	102	2083	381	2464	22	1	23	13	8	21
4	Manimala	1020	38	1058	1752	390	2142	727	33	760	11	2	13	45	3	48
5	Mundakkayam	1466	50	1516	1980	252	2232	2995	454	3449	80	7	87	123	37	160
6	Parathode	637	85	722	747	131	878	2776	373	3149	32	1	33	71	11	82
	Kanjirappally Block	5738	255	5993	7692	1307	8999	13874	1886	15760	252	19	271	521	168	689

Sl. No.	Name of Panchayat	M.P.S.O.H			Constructions			Trade and Commerce			T.S.C			Other Service		
		M	F	T	M	F	T	M	F	T	M	F	T	M	F	T
1	2	18	19	20	21	22	23	24	25	26	27	28	29	30	31	32
1	Erumely	429	34	463	242	9	251	1143	46	1189	473	10	483	795	475	1270
2	Kanjirappally	601	51	652	408	8	416	1922	84	2006	716	21	737	1083	756	1839
3	Koottickal	126	15	141	81	15	96	343	17	360	186	2	188	374	177	551
4	Manimala	176	8	184	114	5	119	327	34	361	215	12	227	371	271	642
5	Mundakkayam	587	49	636	431	16	447	1615	122	1737	629	18	647	1323	722	2045
6	Parathode	307	58	365	237	7	244	920	42	962	342	10	352	688	530	1218
	Kanjirappally Block	2226	215	2441	1513	60	1573	6270	345	6615	2561	73	2634	4634	2931	7565

Table IV -- Industrial Classification of main workers 1991 (Contd..)

C - Municipalities

Sl. No.	Name of Municipality	Cultivators			Agricultural Labours			L.F.P			Mining & Quarrying			M.P.S.H		
		M	F	T	M	F	T	M	F	T	M	F	T	M	F	T
1	2	3	4	5	6	7	8	9	10	11	12	13	14	15	16	17
1	Kottayam	324	48	372	1659	285	1944	301	76	377	12	2	14	159	74	233
2	Changanassery	451	62	513	1002	354	1356	144	35	179	11	-	11	386	27	413
3	Pala	587	27	614	558	92	650	403	21	424	61	3	64	44	2	46
4	Vaikom	142	6	148	575	250	825	491	18	509	9		9	132	304	436
	Municipality Total	1504	143	1647	3794	981	4775	1339	150	1489	93	5	98	721	407	1128

Sl. No.	Name of Municipality	M.P.S.O.H			Constructions			Trade and Commerce			T.S.C			Other Service		
		M	F	T	M	F	T	M	F	T	M	F	T	M	F	T
1	2	18	19	20	21	22	23	24	25	26	27	28	29	30	31	32
1	Kottayam	2247	142	2389	710	28	738	4872	464	5336	1520	142	1662	3334	2765	6099
2	Changanassery	1539	89	1628	613	15	628	4080	298	4378	1308	58	1366	2085	1767	3852
3	Pala	478	53	531	408	4	412	1261	128	1389	599	29	628	883	1064	1947
4	Vaikom	542	49	591	317	7	324	1088	314	1402	396	24	420	1102	519	1621
	Municipality Total	4806	333	5139	2048	54	2102	11301	1204	12505	3823	253	4076	7404	6115	13519

Table -V

Number and area of individual operational holdings 1990-91

(Holdings in numbers & area in hectares)

Sl No.	Block/Municipality	Below 0.02		0.02-0.5		0.5-1.0		1.0-2.0		2.0-4.0		4.0-10.0		10.0 & above		Total	
		Holdings	Area	Holdings	Area	Holdings	Area	Holdings	Area	Holdings	Area	Holdings	Area	Holdings	Area	Holdings	Area
1	2	3	4	5	6	7	8	9	10	11	12	13	14	15	16	17	18
1	Vaikom	2107	32	18980	2196	1731	1206	875	1181	281	739	51	303			24025	5657
2	Kaduthuruthy	1603	22	21051	3336	4151	2938	2376	3180	710	1825	183	1014	35	393	30109	12708
3	Ettumanoor	4515	63	27410	3790	2440	1902	1245	1977	385	1035	65	343	10	203	36070	9313
4	Uzhavoor	1390	20	15150	3112	4639	3572	3574	5208	1439	3970	222	1115	15	190	26429	17187
5	Lalam	1485	20	8859	1698	2530	2024	2622	3889	1316	3666	317	1876	35	719	17164	13892
6	Erattupetta	1931	27	10171	1572	2489	1797	2743	4303	1896	4070	432	2353	51	611	19713	14733
7	Pampady	2050	26	15535	2280	3400	2421	2810	3817	1084	2784	173	889	5	66	25057	12283
8	Pallom	6416	86	35529	4117	4115	2913	2337	3195	627	1590	104	545	35	923	49163	13369
9	Madappally	5308	75	25203	2919	2693	1870	1546	2069	472	1237	132	741	-	-	35354	8911
10	Vazhoor	2239	31	13847	2296	3015	2419	2060	2961	740	2002	102	530	5	52	22008	10291
11	Kanjirapally	3550	46	22107	3708	3362	2653	2307	3397	992	2906	295	1655	129	2268	32742	16633
	Block Total	32594	448	213842	31024	34565	25715	24495	35177	9942	25824	2076	11364	320	5425	317834	134977
1	Kottayam	2901	31	6345	587	175	152	141	215	48	143	37	216	24	772	9671	2116
2	Changanassery (M)	1588	16	4440	407	187	131	213	278	48	113	26	146	5	66	6507	1157
3	Pala (M)	410	6	2040	290	275	216	275	419	135	365	60	359	15	414	3210	2069
4	Vaikom (M)	510	6	3430	325	110	94	80	124	15	44	5	42	-	-	4150	635
5	Erattupetta (M)	716	9	2277	260	144	118	72	104	46	115	14	65	5	246	3274	917
	Municipality Total	6125	68	18532	1869	891	711	781	1140	292	780	142	828	49	1498	26812	6894
	District	38719	516	232374	32893	35456	26426	25276	36317	10234	26604	2218	12192	369	6923	344646	141871

Table VI

No. of plots and area of panchayats - 1995

A - Blocks

Sl. No.	Name of Blocks/ Municipality	No. of Plots			Total	Area in acres			Total
		Wet	Dry	Others		Wet	Dry	Others	
1	2	3	4	5	6	7	8	9	10
1.	Vaikom	12292	14739	-	27031	13844	9194	4602	27640
2.	Kaduthuruthy	10179	16097	-	26276	13900	32867	945	47712
3.	Ettumanoor	7178	14535	-	21713	15542	19562	-	35104
4.	Uzhavoor	7134	22039	-	29173	6108	46672	-	52780
5.	Lalam	2400	17439	-	19839	2106	41773	-	43879
6.	Erattupetta	151	24791	-	24942	223	67312	-	67535
7.	Pampady	1037	7646	-	8683	1126	39562	-	40688
8.	Pallom	8336	16836	-	25172	20196	25760	5962	51918
9.	Madappally	5699	11919	-	17618	10356	25084	-	35440
10.	Vazhoor	248	13984	-	14232	344	35030	-	35374
11.	Kanjirapally	34	6478	-	6512	77	62305	34204	96586
	Block Total	54688	166503	-	221191	83822	405121	45713	534656
1.	Kottayam municipality	954	3898	-	4852	1190	2607	-	3797
2.	Changanassery "	801	3525	-	4326	1130	2278	-	3408
3.	Pala "	287	2433	-	2720	243	3725	-	3968
4.	Vaikom "	1230	2742	-	3972	627	1537	2661	4825
	Municipality Total	3272	12598	-	15870	3190	10147	2661	15998
	District	57960	179101	-	237061	87012	415268	48374	550654

Table VI - No. of plots and area of panchayats - 1995 (Contd..)

B - Panchayats

Sl. No.	Name of Blocks/ Municipality	No. of Plots			Total	Area in acres			Total
		Wet	Dry	Others		Wet	Dry	Others	
1	2	3	4	5	6	7	8	9	10
1.	Thalayazham	2343	2214	-	4557	2763	1958	815	5536
2.	Chempu	1259	2191	-	3450	1625	1683	1245	4553
3.	Maravanthuruthu	1976	2861	-	4837	1681	1594	601	3876
4.	T.V.Puram	1533	2273	-	3806	760	1183	-	1943
5.	Vechoor	2330	1962	-	4292	4258	1274	1664	7196
6.	Udayanapuram	2851	3238	-	6089	2757	1502	277	4536
1.	Vaikom Block	12292	14739	-	27031	13844	9194	4602	27640
2.	Kaduthuruthy	2014	3661	-	5675	2975	6323	-	9298
3.	Kallara	822	1050	-	1872	3160	3534	-	6694
4.	Manjoor	2228	3213	-	5441	1843	5392	-	7235
5.	Mulakkulam	1313	2265	-	3578	1349	5820	-	7169
6.	Njeezhoor	905	2051	-	2956	778	6375	-	7153
7.	Thalayolappambu	1598	2383	-	3981	2505	2285	299	5089
1.	Velloor	1299	1474	-	2773	1290	3138	646	5074
1.	Kaduthuruthy Block	10179	16097	-	26276	13900	32867	945	47712
2.	Ettumanoor	907	3023	-	3930	986	5831	-	6817
3.	Aymanam	1720	3041	-	4761	4858	2418	-	7276
4.	Athirampuzha	957	2395	-	3352	872	4174	-	5046
5.	Arppookkara	1190	1675	-	2865	3958	2090	-	6048
6.	Kumaranellloor	791	2353	-	3144	853	2692	-	3545
1.	Neendoor	1613	2048	-	3661	4015	2357	-	6372
1.	Ettumanoor Block	7178	14535	-	21713	15542	19562	-	35104

Table VI - No. of plots and area of panchayats - 1995 (Contd..)

B - Panchayats

Sl. No.	Name of Blocks/ Municipality	No. of Plots			Total	Area in acres			Total
		Wet	Dry	Others		Wet	Dry	Others	
1	2	3	4	5	6	7	8	9	10
1.	Kadaplammattom	414	1334	-	1748	310	3005	-	3315
2.	Marangattupally	973	3483	-	4456	783	6944	-	7727
3.	Kanakkary	1241	2287	-	3528	1067	4644	-	5711
4.	Veliyannoor	799	1745	-	2544	650	4078	-	4728
5.	Kidangoor	951	3200	-	4151	942	5563	-	6505
6.	Kuravilangad	981	2495	-	3476	758	4885	-	5643
7.	Uzhavoor	615	2380	-	2995	467	5710	-	6177
8.	Ramapuram	1160	5115	-	6275	1131	11843	-	12974
	Uzhvoor Block	7134	22039	-	29173	6108	46672	-	52780
1.	Bharanamanganam	249	2860	-	3109	289	6431	-	6720
2.	Karoor	840	3853	-	4693	643	8448	-	9091
3.	Kozhuvanal	159	1987	-	2146	135	5480	-	5615
4.	Kadanad	314	2757	-	3071	377	9980	-	10357
5.	Meenachil	203	3192	-	3395	254	7137	-	7391
6.	Mutholy	635	2790	-	3425	408	4297	-	4705
	Lalam Block	2400	17439	-	19839	2106	41773	-	43879
1.	Melukavu	59	1454	-	1513	77	9179	-	9256
2.	Moornilavu	-	2222	-	2222	-	7077	-	7077
3.	Poonjar	4	3074	-	3078	5	4805	-	4810
4.	Poonjar Thekkekkara	3	6593	-	6596	5	12954	-	12959
5.	Thalappalam	21	1728	-	1749	53	4734	-	4787
6.	Theekoy	9	2422	-	2431	9	7361	-	7370
7.	Thalanad	-	3170	-	3170	-	8303	-	8303
8.	Thidanad	18	2083	-	2101	33	10078	-	10111
9.	Erattupettiah	37	2045	-	2082	41	2821	-	2862
	Erattupettiah Block	151	24791	-	24942	223	67312	-	67535

B - Panchayats
Table VI - No. of plots and area of panchayats - 1995 (Contd..)

Sl. No.	Name of Blocks/ Municipality	No. of Plots			Total	Area in acres			Total
		Wet	Dry	Others		Wet	Dry	Others	
1	2	3	4	5	6	7	8	9	10
1.	Akalakunnam	185	1588	-	1773	219	7852	-	8071
2.	Elikulam	102	1415	-	1517	220	9680	-	9900
3.	Kooroppada	74	884	-	958	77	6551	-	6628
4.	Pampady	464	1899	-	2363	421	7152	-	7573
5.	Pallikkathode	23	830	-	853	30	5672	-	5702
6.	Meenadam	189	1030	-	1219	159	2655	-	2814
	Pampady Block	1037	7646	-	8683	1126	39562	-	40688
1.	Ayarkunnam	961	2437	-	3398	921	5641	5962	6562
2.	Kumarakom	1211	1763	-	2974	5032	1170	-	12164
3.	Nattakom	1038	2104	-	3142	3592	2749	-	6341
4.	Puthuppally	723	2268	-	2991	1057	4466	-	5523
5.	Panachikkad	904	2072	-	2976	1543	4011	-	5554
6.	Thiruvarpur	1872	3150	-	5022	6340	1974	-	8314
7.	Vijayapuram	1627	3042	-	4669	1711	5749	-	7460
	Pallam Block	8336	16836	-	25172	20196	25760	5962	51918
1.	Karukachal	129	904	-	1033	184	5065	-	5249
2.	Kuruchi	707	1616	-	2323	2043	2469	-	4512
3.	Madappally	645	1713	-	2358	632	5304	-	5936
4.	Paippad	1276	1466	-	2742	3133	1845	-	4978
5.	Thrikkodithanam	422	1399	-	1821	386	2388	-	2774
6.	Vakathanam	934	2938	-	3872	1103	5438	-	6541
7.	Vazhappally	1586	1883	-	3469	2875	2575	-	5450
	Madappally Block	5699	11919	-	17618	10356	25084	-	35440

Table VI - No. of plots and area of panchayats - 1995 (Contd..)

B - Panchayats

Sl. No.	Name of Blocks/ Municipality	No. of Plots			Area in acres			Total	
		Wet	Dry	Others	Wet	Dry	Others		
1	2	3	4	5	6	7	8	9	10
1.	Chirakkadavu	30	10745	-	10775	23	9568	-	9591
2.	Kangazha	49	711	-	760	70	6054	-	6124
3.	Nedumkunnam	66	888	-	954	103	6154	-	6257
4.	Vellavoor	42	789	-	831	81	5655	-	5736
5.	Vazhoor	61	851	-	912	67	7599	-	7666
	Vazhoor Block	248	13984	-	14232	344	35030	-	35374
1.	Erumely	-	2965	-	2965	19	10072	14371	24443
2.	Kanjirappally	8	1006	-	1014	19	12948	-	12967
3.	Koottickal	-	797	-	797	-	9833	2320	12153
4.	Manimala	25	485	-	510	57	6276	3047	9380
5.	Mundakkayam	-	1008	-	1008	-	9207	12368	21575
6.	Parathode	1	217	-	218	1	13969	2098	16068
	Kanjirappally Block	34	6478	-	6512	77	62305	34204	96586

C - Municipalities

Sl. No.	Name of Blocks/ Municipality	No. of Plots			Area in acres			Total	
		Wet	Dry	Others	Wet	Dry	Others		
1	2	3	4	5	6	7	8	9	10
1.	Kottayam	954	3898	-	4852	1190	2607	-	3797
2.	Changanassery	801	3525	-	4326	1130	2278	-	3408
3.	Pala	287	2433	-	2720	243	3725	-	3968
4.	Vaikom	1230	2742	-	3972	627	1537	2661	4825
	Municipality Total	3272	12598	-	15870	3190	10147	2661	15998

Table VI I

Average Area Under Important Crops - 1989-92 (average for the year 1989-92)

Sl.Nn.	Block/Municipality	Paddy	Tapioca	Coconut	Arecanut	Banana	Plantain	Rubber	Cashew	Pepper	Ginger
1	2	3	4	5	6	7	8	9	10	11	12
1	Vaikom	3057	724	8558	172	142	222	302	215	108	56
2	Kaduthuruthy	5121	1565	4226	119	368	322	7668	124	853	157
3	Ettumanoor	4968	760	3996	79	110	283	2552	61	519	34
4	Uzhavoor	2578	1685	4230	128	253	257	14732	136	1346	392
5	Lalam	945	1515	2540	93	116	160	12119	56	770	138
6	Eratupetta	18	825	2545	209	84	287	20919	92	750	-
7	Pampady	250	956	3238	108	212	321	10759	92	1888	34
8	Pallom	5868	1216	7443	173	319	535	3813	70	786	10
9	Madappally	3428	1024	3122	54	194	239	5207	67	687	24
10	Vazhoor	64	609	2278	78	72	205	10576	64	876	39
11	Kanjirapally	8	1609	2920	202	285	352	17290	88	1836	42
	Block Total	26305	12488	45096	1415	2155	3183	105937	1065	10419	926
1	Pala Municipality	45	82	245	4	4	14	980	4	73	-
2	Kottayam "	92	1	386	11		48	19	3	17	-
3	Changanassery "	283	22	463	10	11	46	28	8	43	31
	Municipality Total	420	105	1094	25	15	108	1027	15	133	31
	District	26725	12593	46190	1440	2170	3291	106964	1080	10552	957

Source: Department of Economics and Statistics

A - Blocks

Table VIII
Live Stock Population 1987

Sl. No.	Name of Blocks	Cattle										Buffaloes		Sheep			
		Cross Breed				Non Descript				Male	Female	Breedable	Male	Female	Breedable	Male	Female
		Male	Female	Breedable	Total	Male	Female	Breedable	Total								
1	2	3	4	5	6	7	8	9	10	11	12						
1	Vaikom	879	8778	5056	358	4350	2531	178	44	31	9	10	11	12			
2	Kaduthuruthy	2002	17226	10266	1262	11214	6545	278	318	211	173	122	497	36			
3	Ettumanoor	1415	15265	9225	583	7953	4666	145	173	122	497	36					
4	Uzhavoor	2587	19598	11944	1388	10004	5799	185	702	501	36						
5	Lalam	1735	13822	8544	417	3719	2325	43	570	375	1						
6	Erattupetta	1745	12550	7840	439	3275	2001	45	302	214	114						
7	Pampady	1814	16857	10110	238	1999	1245	83	860	613	48						
8	Pallom	2158	21145	12697	556	5118	3124	285	281	189	287						
9	Madappally	1908	18646	11150	446	3351	2100	208	257	155	80						
10	Vazhoor	1895	14547	8880	310	2928	1876	18	108	70	86						
11	Kanjirapally	2502	19462	11506	840	5920	3629	81	397	252	48						
	Block Total	20640	177896	107218	6837	59831	35841	1549	4012	2733	1292						
	Municipality Total	692	7431	4546	212	2435	1467	26	385	313	41						
	District	21332	185327	111764	7049	62266	37308	1575	4397	3046	1333						

Table VIII - Live Stock Population 1987 (Contd.)

A - Blocks

Sl. No.	Name of Blocks	Goats			Pigs	Dogs	Fowls			No. of Milk co-op societies	No. of slaughter-houses	No. of veterinary institution
		Male	Female	Total			Desi	Improved	Ducks			
1	2	13	14	15	16	17	18	19	20	21	22	23
1	Vaikom	1432	5630	7062	107	1735	82026	21909	29961	16	10	7
2	Kaduthuruthy	2923	11986	14909	3626	5741	111245	10831	17118	37	33	14
3	Ettumanoor	2530	10775	13305	2379	7661	136592	16015	42946	10	18	7
4	Uzhavoor	2756	10438	13194	11359	11666	116336	10990	1960	14	23	13
5	Lalam	2061	6453	8514	6371	8690	84942	14938	816	7	21	13
6	Erattupetta	2662	7592	10254	8703	10865	98097	10250	1423	6	27	11
7	Pampady	1916	8394	10310	3642	6759	84851	11147	687	14	22	14
8	Pallom	2388	9535	11923	1016	7474	150285	36677	17239	22	23	15
9	Madappally	1961	8947	10908	128	6284	141072	17982	11946	14	-	9
10	Vazhoor	1835	6768	8603	345	6629	65755	11039	489	12	-	8
11	Kanjirapally	2818	9155	11973	3756	12533	98004	20629	2067	12	-	17
	Block Total	25282	95673	120955	41432	86037	1169205	182407	126652	164	177	128
	Municipality Total	1014	4131	5145	581	6037	63676	17732	5330	4	2	5
	District	26296	99804	126100	42013	92074	1232881	200139	131982	168	179	133

Table VIII - Live Stock Population 1987 (Contd..)

B - Panchayats

Sl. No.	Name of Blocks	Cattle										Sheep
		Cross Breed					Non Descript					
		Male	Female	Breedable	Male	Female	Breedable	Male	Female	Breedable	Male	
1	2	3	4	5	6	7	8	9	10	11	12	
1	Thalayazham	157	1773	955	75	736	383	115	10	10	-	
2	Chempu	127	1089	630	109	999	595	13	13	8	3	
3	Maravanthuruthu	149	1570	938	84	1063	649	4	7	5	-	
4	T.V.Puram	84	766	413	15	471	281	-	-	-	-	
5	Vechoor	168	1900	1098	12	242	144	19	3	3	2	
6	Udayanapuram	194	1680	1022	63	839	479	27	11	5	4	
	Vaikom Block	879	8778	5056	358	4350	2531	178	44	31	9	

Sl. No.	Name of Blocks	Goats			Pigs		Dogs		Fowls		No. of Milk co-op societies	No. of slaughtering houses	No. of veterinary institution
		Male	Female	Total	Desi	Improved	Ducks						
		13	14	15	18	19	20						
1	2	304	926	1230	15	308	11492	2027	24	3	1		
2	Thalayazham	271	1114	1385	35	435	2067	7007	3	1	2		
3	Chempu	288	1228	1516	9	230	2133	2351	1	-	1		
4	Maravanthuruthu	161	664	825	12	207	1349	1096	4	1	1		
5	T.V.Puram	169	743	912	4	193	8993	649	3	5	1		
6	Vechoor	239	955	1194	32	362	3927	8779	1	-	1		
	Udayanapuram	1432	5630	7062	107	1735	29961	21909	16	10	7		

Table VIII - Live Stock Population 1987 (Contd..)

B - Panchayats

Sl. No.	Name of Blocks	Cattle										Sheep
		Cross Breed				Non Descript				Buffaloes		
		Male	Female	Breedable	Total	Male	Female	Breedable	Total	Male	Female	
1	2	3	4	5	6	7	8	9	10	11	12	
1	Kaduthuruthy	471	3563	2190	230	2170	1291	42	50	59	73	
2	Kallara	191	1937	1188	80	798	450	55	17	56	-	
3	Manjoor	338	3550	2158	202	1971	1203	27	81	2	4	
4	Mulakkulam	352	3531	2047	232	1547	918	58	53	36	2	
5	Njeezhoor	254	2284	1268	240	1733	1041	16	93	12	1	
6	Thalayolapparambu	183	1403	840	88	1239	710	45	20	9	4	
7	Velloor	213	998	575	190	1756	932	35	4	37	2	
	Kaduthuruthy Block	2002	17266	10266	1262	11214	6545	278	318	211	86	

Sl. No.	Name of Blocks	Goats				Pigs	Dogs	Fowls		No. of Milk co-op societies	No. of slaughter-houses	No. of veterinary institution
		Female		Total	Desi			Improved				
		Male	Female									
1	2	13	14	15	16	17	18	19	20	21	22	23
1	Kaduthuruthy	638	2469	3107	864	1003	24135	5525	1769	10	6	3
2	Kallara	146	732	878	96	231	11009	1014	7241	4	3	1
3	Manjoor	436	2071	2507	988	1341	25845	250	1457	5	4	3
4	Mulakkulam	661	2411	3072	363	1184	15401	775	102	4	5	2
5	Njeezhoor	383	1380	1763	1136	1136	12082	115	104	10	9	2
6	Thalayolapparambu	363	1637	2000	109	397	13348	2328	6108	2	5	2
7	Velloor	296	1286	1582	70	449	9425	824	337	2	1	1
	Kaduthuruthy Block	2923	11986	14909	3626	5741	111245	10831	17118	37	33	14

Table VIII - Live Stock Population 1987 (Contd..)

B - Panchayats

Sl. No.	Name of Blocks	Cattle										Sheep
		Cross Breed					Non Descript					
		Male	Female	Breedable	Male	Female	Breedable	Male	Female	Breedable	Male	
1	2	3	4	5	6	7	8	9	10	11	12	
1	Ettumanoor	413	4265	2601	118	1787	1022	41	25	16	-	
2	Aymanam	225	2121	1215	118	1410	883	41	10	8	6	
3	Athirampuzha	285	2765	1708	171	1893	1061	20	92	61	489	
4	Arppookkara	104	1557	969	12	535	292	-	14	10	-	
5	Kumaranelloor	203	2557	1592	55	944	531	11	23	19	2	
6	Neendoor	185	2000	1140	109	1384	877	32	9	8	-	
	Ettumanoor Block	1415	15265	9225	583	7953	4666	145	173	122	497	

Sl. No.	Name of Blocks	Goats			Pigs	Dogs	Fowls			Ducks	No. of Milk co-op societies	No. of slaughter-houses	No. of veterinary institution
		Male	Female	Total									
		Desi	Improved										
1	2	13	14	15	16	17	18	19	20	21	22	23	
1	Ettumanoor	665	2563	3228	791	1778	25896	3563	480	2	-	2	
2	Aymanam	366	1484	1850	8	1080	25794	2860	17951	1	7	1	
3	Athirampuzha	673	2544	3217	1345	2002	25647	1601	1173	1	1	1	
4	Arppookkara	134	903	1037	88	481	14167	2338	5728	3	2	1	
5	Kumaranelloor	387	1835	2222	139	1265	19318	2796	674	1	2	1	
6	Neendoor	305	1446	1751	8	1055	25770	2857	16940	2	6	1	
	Ettumanoor Block	2530	10775	13305	2379	7661	136592	16015	42946	10	18	7	

Table VIII - Live Stock Population 1987 (Contd..)

B - Panchayats

Sl. No.	Name of Blocks	Cattle										Sheep
		Cross Breed				Non Descript				Buffaloes		
		Male	Female	Breedable	Male	Female	Breedable	Male	Female	Breedable	Breedable	
1	2	3	4	5	6	7	8	9	10	11	12	
1	Kadaplamattom	234	1761	1089	130	902	542	29	65	53	4	
2	Marangattupally	318	2619	1606	207	1199	724	20	213	170	5	
3	Kanakkary	282	1997	1221	237	2185	1275	15	43	26	23	
4	Veliyannoor	196	1846	1110	104	845	465	8	80	61	1	
5	Kidangoor	319	2696	1626	104	1100	579	53	46	29	-	
6	Kuravilangad	325	2260	1348	184	1038	580	22	49	38	-	
7	Uzhavoor	273	2136	1350	210	1366	809	9	64	34	-	
8	Ramapuram	640	4283	2594	210	1369	825	29	142	90	3	
	Uzhvoor Block	2587	19598	11944	1388	10004	5799	185	702	501	36	

Sl. No.	Name of Blocks	Goats				Pigs		Dogs		Fowls			No. of Milk co-op societies	No. of slaughter houses	No. of veterinary institution
		Male		Female		Total	Improved	Ducks	Desi	Improved	Ducks				
		Male	Female	Male	Female	Total									
1	2	13	14	15	16	17	18	19	20	21	22	23			
1	Kadaplamattom	305	1087	1392	1079	1256	10615	774	78	1	5	1			
2	Marangattupally	396	1231	1627	1140	1387	10339	3472	66	1	2	2			
3	Kanakkary	387	1555	1942	1145	1329	15835	727	1011	2	4	1			
4	Veliyannoor	203	862	1065	999	881	10232	2487	18	2	6	2			
5	Kidangoor	334	1279	1613	1575	1117	15869	1415	357	2	-	2			
6	Kuravilangad	321	1316	1637	1103	1066	16133	1129	184	3	1	1			
7	Uzhavoor	321	1194	1515	1419	1602	12381	426	99	2	-	2			
8	Ramapuram	489	1914	2403	2899	3028	24932	560	147	1	5	2			
	Uzhvoor Block	2756	10438	13194	11359	11666	116336	10990	1960	14	23	13			

Table VIII - Live Stock Population 1987 (Contd..)

B - Panchayats

Sl. No.	Name of Blocks	Cattle						Sheep			
		Cross Breed		Non Descript		Buffaloes					
		Male	Female	Breedable	Male	Female	Breedable		Male	Female	
1	2	3	4	5	6	7	8	9	10	11	12
1	Bharananganam	288	2249	1527	32	641	361	5	85	59	-
2	Karoor	287	2922	1692	174	1483	935	2	40	23	-
3	Kozhuvanal	106	1387	817	66	748	465	11	178	133	1
4	Kadanad	542	2736	1681	111	456	274	12	54	28	-
5	Meenachil	263	2239	1385	14	179	141	12	131	80	-
6	Mutholy	249	2289	1442	20	212	149	1	82	52	-
	Lalam Block	1735	13822	8544	417	3719	2325	43	570	375	1

Sl. No.	Name of Blocks	Goats		Pigs	Dogs	Fowls		Ducks	No. of Milk co-op societies	No. of slaughter houses	No. of veterinary institution
		Total				Desi	Improved				
		Male	Female								
1	2	13	14	15	17	18	19	20	21	22	23
1	Bharananganam	434	1065	1499	1303	1543	1965	123	1	-	2
2	Karoor	417	1140	1557	677	1983	3450	55	1	-	4
3	Kozhuvanal	271	1100	1371	1114	935	1188	105	1	4	3
4	Kadanad	364	1216	1580	1753	2219	4352	109	2	-	2
5	Meenachil	232	838	1070	684	1040	1890	156	1	11	1
6	Mutholy	343	1094	1437	840	970	2093	268	1	6	1
	Lalam Block	2061	6453	8514	6371	8690	14938	816	7	21	13

Table VIII - Live Stock Population 1987 (Contd.)

B - Panchayats

Sl. No.	Name of Blocks	Cattle										Sheep
		Cross Breed					Non Descript					
		Male	Female	Breedable	Male	Female	Breedable	Male	Female	Breedable	Male	
1	2	3	4	5	6	7	8	9	10	11	12	
1	Melukavu	228	1308	764	71	582	331	5	41	24	-	
2	Moornilavu	102	846	515	66	671	394	3	10	6	-	
3	Poonjar	179	1019	612	64	363	237	14	17	11	-	
4	Poonjar Thekkekkara	331	1895	1214	150	952	618	4	43	28	73	
5	Thalappalam	121	1617	1030	37	278	163	4	15	11	-	
6	Theekoy	326	1629	1094	9	52	35	6	20	18	-	
7	Thalanad	74	919	545	9	82	51	-	3	1	41	
8	Thidanad	327	2508	1560	12	193	116	9	64	40	-	
9	Erattupettah	57	809	506	21	102	56	-	89	75	-	
	Erattupettah Block	1745	12550	7840	439	3275	2001	45	302	214	114	

Sl. No.	Name of Blocks	Goats				Pigs	Dogs	Fowls			No. of Milk co-op societies	No. of slaughtering houses	No. of veterinary institution
		Total		Ducks	Improved			Desi					
		Male	Female										
1	2	13	14	15	16	17	18	19	20	21	22	23	
1	Melukavu	291	850	1141	1412	1499	9979	2103	145	1	4	1	
2	Moornilavu	251	684	935	953	1345	8054	273	37	1	4	1	
3	Poonjar	205	566	771	724	843	9512	823	95	1	2	1	
4	Poonjar Thekkekkara	-	1729	2259	2230	2180	15991	1550	185	2	11	2	
5	Thalappalam	246	585	831	803	1109	11227	1071	138	-	-	1	
6	Theekoy	348	901	1249	902	1177	9105	536	41	1	1	1	
7	Thalanad	269	664	933	565	656	6260	1001	52	-	4	1	
8	Thidanad	347	982	1329	1079	1749	15518	1984	274	-	-	1	
9	Erattupettah	175	631	806	35	307	12451	909	456	-	1	2	
	Erattupettah Block	2662	7592	10254	8703	10865	98097	10250	1423	6	27	11	

Table VIII - Live Stock Population 1987 (Contd..)

B - Panchayats

Sl. No.	Name of Blocks	Cattle										Sheep
		Cross Breed				Non Descript				Buffaloes		
		Male	Female	Breedable	Total	Male	Female	Breedable	Total	Male	Female	
1	2	3	4	5	6	7	8	9	10	11	12	
1	Akalakunnam	344	2825	1711	52	521	311	34	363	265	1	
2	Elikulam	391	3107	1817	24	217	136	9	148	99	8	
3	Kooroppada	423	3258	2061	69	540	356	1	92	69	3	
4	Pampady	404	3984	2286	37	223	128	19	74	55	33	
5	Pallikkathode	139	2075	1269	41	415	257	6	164	112	3	
6	Meenadam	113	1608	966	15	83	57	14	19	13	-	
	Pampady Block	1814	16857	10110	238	1999	1245	83	860	613	48	

Sl. No.	Name of Blocks	Goats				Pigs	Dogs	Fowls		Ducks	No. of Milk co-op societies	No. of slaughter houses	No. of veterinary institution
		Female		Total	Desi			Improved					
		Male	Female										
1	2	13	14	15	16	17	18	19	20	21	22	23	
1	Akalakunnam	322	1419	1741	1512	1430	16124	1076	156	1	15	2	
2	Elikulam	291	1269	1560	1004	1746	10847	2081	88	3	-	2	
3	Kooroppada	476	1766	2242	297	1241	19293	1285	47	4	-	3	
4	Pampady	461	2193	2654	117	1203	21624	2527	190	2	1	3	
5	Pallikkathode	195	847	1042	707	725	7568	2981	141	3	5	2	
6	Meenadam	171	900	1071	5	414	9395	1197	65	1	1	2	
	Pampady Block	1916	8394	10310	3642	6759	84851	11147	687	14	22	14	

Table VIII - Live Stock Population 1987 (Contd..)

B - Panchayats

Sl. No.	Name of Blocks	Cattle										Buffaloes		Sheep	
		Cross Breed					Non Descript					Male	Female		Breedable
		Male	Female	Breedable	Male	Female	Breedable	Female	Breedable	Male	Female				
1	2	3	4	5	6	7	8	9	10	11	12				
1	Ayarkunnam	559	4240	2728	209	1043	682	40	85	52	1				
2	Kumarakom	200	1682	971	18	282	146	30	9	3	7				
3	Nattakom	165	2309	1426	82	978	655	7	26	23	266				
4	Puthuppally	330	3302	2007	35	255	129	46	44	35	-				
5	Panachikkad	369	3524	2001	63	796	454	55	5	2	12				
6	Thiruvarpu	147	1827	1091	74	744	435	33	31	26	-				
7	Vijayapuram	388	4261	2473	75	1020	623	74	81	48	-				
	Pallam Block	2158	21145	12697	556	5118	3124	285	281	189	287				

Sl. No.	Name of Blocks	Goats			Pigs	Dogs	Fowls			Ducks	No. of Milk co-op societies	No. of slaughtering houses	No. of veterinary institution
		Male	Female	Total			Desi	Improved					
		13	14	15	16	17	18	19	20	21	22	23	
1	2	547	1957	2504	789	1437	26266	4616	588	6	12	3	
2	Kumarakom	106	467	573	-	287	17215	3441	5318	2	-	1	
3	Nattakom	324	1203	1527	32	1151	18593	5716	1718	3	-	1	
4	Puthuppally	308	1327	1635	23	1278	17669	4408	1531	2	1	2	
5	Panachikkad	385	1825	2210	53	1120	22982	3103	2429	4	6	2	
6	Thiruvarpu	229	722	951	-	220	18548	3358	4367	2	-	2	
7	Vijayapuram	489	2034	2523	119	1981	29062	12035	1288	3	4	2	
	Pallam Block	2388	9535	11923	1016	7474	150285	36677	17239	22	23	15	

Table VIII - Live Stock Population 1987 (Contd..)

B - Panchayats

Sl. No.	Name of Blocks	Cattle										Buffaloes		Sheep	
		Cross Breed					Non Descript					Male	Female		Breedable
		Male	Female	Breedable	Male	Female	Breedable	Female	Breedable						
1	2	3	4	5	6	7	8	9	10	11	12	13			
1	Karukachal	304	2593	1527	74	525	328	1	12	7	1	1			
2	Kuruchi	222	2732	1709	100	578	342	22	11	7	7	59			
3	Madappally	357	3197	1906	73	549	366	25	92	62	1	1			
4	Paippad	288	2258	1465	21	4	4	46	59	32	-	-			
5	Thrikkodithanam	195	2012	1213	36	453	334	24	36	23	4	4			
6	Vakathanam	378	3750	2089	43	320	178	59	12	6	12	12			
7	Vazhappally	164	2104	1241	99	922	548	31	35	18	3	3			
	Madappally Block	1908	18646	11150	446	3351	2100	208	257	155	80	80			

Sl. No.	Name of Blocks	Goats			Pigs	Dogs	Fowls			Ducks	No. of Milk co-op societies	No. of slaughter houses	No. of veterinary institution
		Male	Female	Total			Desi	Improved					
		13	14	15	16	17	18	19	20	21	22	23	
1	2	243	1177	1420	14	994	17346	1986	59	2	-	2	
2	Kuruchi	249	1143	1392	26	660	17323	1515	392	2	-	2	
3	Madappally	332	1528	1860	22	1121	22670	3782	203	2	-	1	
4	Paippad	170	813	983	8	830	16715	1421	2629	3	-	1	
5	Thrikkodithanam	265	1257	1522	22	806	19029	2528	172	2	-	1	
6	Vakathanam	277	1755	2032	23	995	22421	3573	1157	1	-	1	
7	Vazhappally	425	1274	1699	13	878	25568	3177	7334	2	-	1	
	Madappally Block	1961	8947	10908	128	6284	141072	17982	11946	14	-	9	

Table VIII - Live Stock Population 1987 (Contd..)

B - Panchayats

Sl. No.	Name of Blocks	Cattle										Sheep
		Cross Breed					Non Descript					
		Male	Female	Breedable	Male	Female	Breedable	Male	Female	Breedable	Male	
1	2	3	4	5	6	7	8	9	10	11	12	
1	Chirakkadavu	466	3889	2318	28	404	273	6	-	-	13	
2	Kangazha	273	2646	1531	69	724	417	3	33	19	69	
3	Nedumkunnam	469	2809	1756	73	448	333	-	15	11	10	
4	Vellavoor	286	2206	1396	56	633	378	5	17	13	-	
5	Vazhoor	401	2997	1879	84	719	475	4	43	27	4	
	Vazhoor Block	1895	14547	8880	310	2928	1876	18	108	70	86	

Sl. No.	Name of Blocks	Goats				Pigs	Dogs	Fowls			Ducks	No. of Milk co-op societies	No. of slaughtering houses	No. of veterinary institution
		Female		Total	Desi			Improved						
		Male	Female											
1	2	13	14	15	16	17	18	19	20	21	22	23		
1	Chirakkadavu	463	1731	2194	121	1830	12933	3085	145	1	-	2		
2	Kangazha	328	1244	1572	14	1216	15124	399	95	3	-	3		
3	Nedumkunnam	411	1435	1846	58	1444	14409	2253	116	4	-	1		
4	Vellavoor	225	886	1111	49	1044	10463	762	42	1	-	1		
5	Vazhoor	408	1472	1880	103	1095	12826	4540	91	3	-	1		
	Vazhoor Block	1835	6768	8603	345	6629	65755	11039	489	12	-	8		

Table VIII - Live Stock Population 1987 (Contd..)

B - Panchayats

Sl. No.	Name of Blocks	Cattle										Buffaloes		Sheep
		Cross Breed					Non Descript					Male	Female	
		Male	Female	Breedable	Male	Breedable	Female	Breedable	Male	Breedable	Breedable			
1	2	3	4	5	6	7	8	9	10	11	12			
1	Erumely	628	4624	2783	259	1732	1025	16	120	82	5			
2	Kanjirappally	417	3851	2196	79	422	268	7	41	23	3			
3	Koottickal	194	1840	1214	31	521	333	2	14	10	9			
4	Manimala	239	2220	1219	159	782	446	14	65	43	1			
5	Mundakkayam	471	3942	2245	244	1921	1208	37	131	79	30			
6	Parathode	553	2985	1849	68	542	349	5	26	15	-			
	Kanjirappally Block	2502	19462	11506	840	5920	3629	81	397	252	48			

Sl. No.	Name of Blocks	Goats			Pigs	Dogs	Fowls		Ducks	No. of Milk co-op societies	No. of slaughter houses	No. of veterinary institution
		Male	Female	Total			Desi	Improved				
		13	14	15	16	17	18	19	20	21	22	23
1	Erumely	559	1966	2525	502	2335	21563	434	3	-	4	
2	Kanjirappally	576	1742	2318	460	2269	14511	410	2	-	4	
3	Koottickal	276	880	1156	565	1038	9131	166	-	-	2	
4	Manimala	322	1075	1397	300	1580	12157	70	3	-	1	
5	Mundakkayam	717	2348	3065	1045	3628	26459	684	4	-	2	
6	Parathode	368	1144	1512	884	1683	14183	303	-	-	4	
	Kanjirappally Block	2818	9155	11973	3756	12533	98004	2067	12	-	17	

Table VIII - Live Stock Population 1987 (Contd..)

C - Municipalities

Sl. No.	Name of Municipality	Cattle										Sheep
		Cross Breed				Non Descript				Buffaloes		
		Male	Female	Breedable	Total	Male	Female	Breedable	Total	Male	Female	
1	2	3	4	5	6	7	8	9	10	11	12	
1	Kottayam	121	1990	1307	26	632	377	3	197	165	33	
2	Changanassery	194	1913	1171	93	902	556	5	87	71	6	
3	Pala	168	1638	932	21	437	282	18	101	77	2	
4	Vaikom	209	1890	1136	72	464	252	-	-	-	-	
	Municipality Total	692	7431	4546	212	2435	1467	26	385	313	41	

Sl. No.	Name of Municipality	Goats			Pigs	Dogs	Fowls		No. of Milk co-op societies	No. of slaughter houses	No. of veterinary instituiton
		Total		Ducks							
		Male	Female				Desi	Improved			
1	2	13	14	15	17	18	19	20	21	22	23
1	Kottayam	212	976	1188	2475	21356	4473	1920	-	-	-
2	Changanassery	380	1381	1761	1885	22710	4458	1874	2	1	1
3	Pala	204	941	1145	1269	10984	3975	366	2	1	2
4	Vaikom	218	833	1051	408	8626	4826	1170	-	-	2
	Municipality Total	1014	4131	5145	6037	63676	17732	5330	4	2	5

Large/medium/small scale industries - 1995

Sl. No.	Name of CD Block Municipality	Large industries						Medium industries						Small scale industries			
		Public			Private			Public			Private			Public		Private	
		Units Nos	Employees Nos	Units Nos	Employees Nos	Units Nos	Employees Nos	Units Nos	Employees Nos	Units Nos	Employees Nos	Units Nos	Employees Nos	Units Nos	Units Nos	Units Nos	
1	2	3	4	5	6	7	8	9	10	11	12	13	14	15	16	17	
1.	Vaikom	-	-	-	-	-	-	-	-	-	-	-	-	-	-	433	
2.	Kaduthuruthy	1	1448	-	-	-	-	-	-	-	-	-	-	-	-	715	
3.	Ettumanoor	-	-	-	-	-	-	1	57	-	-	-	-	-	-	1673	
4.	Uzhavoor	1	423	-	-	-	-	-	-	-	-	-	-	-	-	624	
5.	Lalam	-	-	-	-	-	-	-	-	-	-	-	-	-	-	482	
6.	Erattupetta	-	-	-	-	-	-	-	-	-	-	-	-	-	-	391	
7.	Pampady	-	-	-	-	-	-	-	-	-	-	-	-	-	-	651	
8.	Pallom	1	467	2	1458	-	-	-	-	-	-	-	-	-	-	1822	
9.	Madappally	-	-	-	-	-	-	1	95	-	-	-	-	-	-	1309	
10.	Vazhoor	-	-	-	-	-	-	-	-	-	-	-	-	-	-	611	
11.	Kanjirapally	-	-	-	-	-	-	1	82	-	-	-	-	-	-	694	
12.	Block Total	3	2338	2	1458	-	-	3	234	-	-	-	-	-	-	9405	
13.	Municipality Total	-	-	1	380	1	47	1	10	-	-	-	-	-	-	2219	
	District	3	2338	3	1838	1	47	4	244	-	-	-	-	-	-	11624	

Source :- DIC Kottayam

Table X

Industry wise classification of S.S.I units 1994-95

A - Blocks

Sl. No.	Name of Blocks/Municipality	Agro based	Forest based	Animal Husbandry	Textiles	Chemical	Engineering	Electronics	Minerals	Building materials	Others	Total
1	2	3	4	5	6	7	8	9	10	11	12	13
1	Vaikom	186	51	4	35	22	26	5	11	17	76	433
2	Kaduthuruthy	240	96	3	55	56	71	9	9	43	133	715
3	Ettumanoor	562	167	6	183	74	115	22	13	97	434	1673
4	Uzhavoor	216	56	3	50	22	52	9	1	32	183	624
5	Lalam	191	42	2	85	19	31	12	3	16	81	482
6	Erattupetta	137	53	2	54	15	25	10	-	9	86	391
7	Pampady	245	71	4	108	23	44	8	3	21	124	651
8	Pallom	708	163	5	163	42	122	26	13	131	449	1822
9	Madappally	565	95	10	269	32	70	18	2	30	218	1309
10	Vazhoor	238	56	5	105	21	37	4	1	15	129	611
11	Kanjirapally	270	39	5	131	22	44	13	2	13	155	694
	Block Total	3558	889	49	1238	348	637	136	58	424	2068	9405
1	Kottayam Municipality	240	58	3	114	34	87	40	3	19	415	1013
2	Changanassery Municipality	173	43	1	49	18	41	18	5	14	251	613
3	Pala Municipality	76	24	1	52	17	29	13	-	6	227	445
4	Vaikom Municipality	44	14	1	15	9	12	7	1	1	44	148
	Municipality Total	533	139	6	230	78	169	78	9	40	937	2219
	District	4091	1028	55	1468	426	806	214	67	464	3005	11624

Table X - Industry wise classification of S.S.I units 1994-95 (Contd..)

B - Panchayats

Sl. No.	Name of Panchayats/Blocks	Agro based	Forest based	Animal Husbandry	Textiles	Chemical	Engineering	Electronics	Minerals	Building materials	Others	Total
1	2	3	4	5	6	7	8	9	10	11	12	13
1	Thalayazham	48	10	-	8	4	2	1	2		18	93
2	Chempu	20	5	1	6	2	3	1	1	9	15	63
3	Maravanthuruthu	25	6	1	4	1	2	1	4	2	6	52
4	T.V.Puram	29	5	1	5	4	3	1	1	3	12	64
5	Vechoor	28	13	-	2	3	4	1	1	2	10	64
6	Udayanapuram	36	12	1	10	8	12	-	2	1	15	97
	Vaikom Block	186	51	4	35	22	26	5	11	17	76	433
1	Kaduthuruthy	64	26	-	17	5	14	2	1	5	27	161
2	Kallara	22	12	-	8	6	7	1	3	3	11	73
3	Manjoor	50	22	-	5	20	17	3	2	5	29	153
4	Mulakkulam	26	9	-	4	3	11	2	2	2	13	72
5	Njeezhoor	14	3	1	3	2	3	-	-	2	4	32
6	Thalayolapparambu	43	13	-	7	14	14	1	1	12	36	141
7	Velloor	21	11	2	11	6	5	-	-	14	13	83
	Kaduthuruthy Block	240	96	3	55	56	71	9	9	43	133	715
1	Ettumanoor	149	32	3	48	16	44	6	1	37	123	459
2	Aymanam	91	43	2	32	16	10	2	2	4	39	241
3	Athirampuzha	120	31	1	38	15	34	6	3	10	57	315
4	Arpookkara	33	14	-	18	6	12	2	-	1	20	106
5	Kumaranelloor	132	37	-	28	17	12	6	5	45	181	463
6	Neendoor	37	10	-	19	4	3	-	2	-	14	89
	Ettumanoor Block	562	167	6	183	74	115	22	13	97	434	1673

Table X - Industry wise classification of S.S.I units 1994-95 (Contd..)

B - Panchayats

Sl. No.	Name of Panchayats/Blocks	Agro based	Forest based	Animal Husbandry	Textiles	Chemical	Engineering	Electronics	Minerals	Building materials	Others	Total
1	2	3	4	5	6	7	8	9	10	11	12	13
1	Kadaplammattom	19	5	-	3	2	2	-	-	3	7	41
2	Marangattupally	17	4	-	7	5	5	1	-	1	17	57
3	Kanakkary	33	8	-	9	2	7	3	-	1	12	75
4	Veliyannoor	18	3	-	3	2	2	-	-	2	7	37
5	Kidangoor	27	11	2	5	3	12	-	1	20	77	158
6	Kuravilangad	31	9	-	4	7	7	1	-	2	22	83
7	Uzhavoor	27	4	1	5	1	1	-	-	2	12	53
8	Ramapuram	44	12	-	14	-	16	4	-	1	29	120
	Uzhvoor Block	216	56	3	50	22	52	9	1	32	183	624
1	Bharananganam	30	3	1	21	3	6	3	-	2	13	82
2	Karoor	26	13	1	15	1	3	1	1	3	15	79
3	Kozhuvanal	18	6	-	4	2	6	3	1	1	10	51
4	Kadanad	55	6	-	17	1	2	3	1	3	11	99
5	Meenachil	34	7	-	17	4	7	1	-	3	19	92
6	Mutholy	28	7	-	11	8	7	1	-	4	13	79
	Lalam Block	191	42	2	85	19	31	12	3	16	81	482
1	Melukavu	4	2	-	4	2	-	-	-	-	3	15
2	Moonnillavu	5	2	-	1	1	1	-	-	1	2	13
3	Poonjar	19	10	-	6	1	1	-	-	-	4	41
4	Poonjar Thekkekkara	9	2	-	5	2	-	1	-	-	1	20
5	Thalappalam	20	7	-	4	1	6	2	-	1	5	46
6	Theekoy	14	10	-	10	1	3	1	-	-	3	42
7	Thalanad	5	2	-	3	1	-	-	-	-	-	11
8	Thidanad	23	3	-	4	2	-	-	-	4	5	41
9	Erattupettah Block	38	15	2	17	4	14	6	-	3	63	162
	Erattupettah Block	137	53	2	54	15	25	10	-	9	86	391

Table X - Industry wise classification of S.S.I units 1994-95 (Contd..)

B - Panchayats

Sl. No.	Name of Panchayats/Blocks	Agro based	Forest based	Animal Husbandry	Textiles	Chemical	Engineering	Electronics	Minerals	Building materials	Others	Total
1	2	3	4	5	6	7	8	9	10	11	12	13
1	Akalakunnam	26	14	-	20	3	1	1	-	-	5	70
2	Elikulam	38	10	-	15	6	4	1	-	2	19	95
3	Kooroppada	49	21	-	14	8	9	2	2	6	24	135
4	Pampady	76	14	2	31	4	23	2	-	3	44	199
5	Pallikkathode	31	10	-	23	1	6	1	1	7	27	107
6	Meenadam	25	2	2	5	1	1	1	-	3	5	45
	Pampady Block	245	71	4	108	23	44	8	3	21	124	651
1	Ayarkunnam	83	14	1	11	7	20	5	1	33	26	201
2	Kumarakom	28	16	-	7	2	4	1	6	5	21	90
3	Nattakom	196	37	1	34	10	65	14	2	17	227	603
4	Puthuppally	101	23	-	18	4	7	1	1	12	30	197
5	Panachikkad	51	29	-	9	6	5	2	3	16	24	145
6	Thiruvapuram	43	16	-	13	4	4	-	-	14	24	118
7	Pallam Block	206	28	3	71	9	17	3	-	34	97	468
1	Karukachal	57	12	1	6	4	5	2	1	2	28	118
2	Kuruchi	85	14	-	209	3	15	-	-	4	29	359
3	Madappally	97	11	2	14	10	13	1	-	2	42	192
4	Paippad	39	11	2	5	1	9	3	-	7	17	94
5	Thrikkodithanam	52	12	2	10	2	9	3	-	1	23	114
6	Vakathanam	116	19	1	10	4	11	3	-	9	31	204
7	Vazhappally	119	16	2	15	8	8	6	1	5	48	228
	Madappally Block	565	95	10	269	32	70	18	2	30	218	1309

Table X - Industry wise classification of S.S.I units 1994-95 (Contd..)

B - Panchayats

Sl. No.	Name of Panchayats/Blocks	Agro based	Forest based	Animal Husbandry	Textiles	Chemical	Engineering	Electronics	Minerals	Building materials	Others	Total
1	2	3	4	5	6	7	8	9	10	11	12	13
1	Chirakkadavu	50	11	2	40	7	15	1		4	36	166
2	Kangazha	35	8	2	9	3	2	2	1	3	13	78
3	Nedumkunnam	48	9	-	21	4	9	-	-	2	30	123
4	Vellavoor	35	11	-	12		5	-	-	2	10	75
5	Vazhoor	70	17	1	23	7	6	1	-	4	40	169
	Vazhoor Block	238	56	5	105	21	37	4	1	15	129	611
1	Erumely	56	5	-	17	4	9	-	-	1	28	120
2	Kanjirappally	95	14	1	33	6	19	3		4	63	238
3	Koottickal	15	1	-	2	4	1	-	1	-	2	26
4	Manimala	27	2	3		3	1	-	-	-	11	51
5	Mundakkayam	41	12	1	5	1	13	2		4	40	171
6	Parathode	36	5	-	18	4	1	8	1	4	11	88
	Kanjirappally Block	270	39	5	75	22	44	13	2	13	155	694

Table XI

Details of handloom societies

Sl. No.	Name of Blocks Municipalities	No of societies	Details of handloom societies			No of employees in the societies
			No. of working societies	No. of defunct societies	No of sick societies	
1	2	3	4	5	6	7
1	Vaikom	-	3	-	-	223
2	Kaduthuruthy	-	-	1	-	-
3	Ettumanoor	-	3	-	-	146
4	Uzhavoor	-	1	1	-	38
5	Lalam	-	-	-	-	-
6	Erattupetta	-	-	-	-	-
7	Pampady	-	-	-	-	-
8	Pallom	-	-	1	-	-
9	Madappally	-	1	-	-	35
10	Vazhoor	-	-	-	-	-
11	Kanjirapally	-	-	-	-	-
	Block Total	-	8	3	-	442
	Municipality Total	-	1	-	-	8
	District	-	9	3	-	450

Table XII
Transport - 1995

A - Blocks

Sl. No.	Name of Blocks	national Highway		State Highway		PWD Roads		Panchayat Roads			Railway tracks		No of railway stations		Length of coastal line	
		Kms	s	Kms	s	Kms	s	Kms	s	Metalled	Earthen	Total	Kms	Nos	Kms	s
1	2	3	4	5	6	7	8	9	10	11	12					
1	Vaikom	-	-	58	23	48	150	221	-	-	-	-	-	-	-	-
2	Kaduthuruthy	-	-	146	65	51	415	531	13	4	-	-	-	-	-	-
3	Ettumanoor	-	17	130	45	135	293	473	5	1	-	-	-	-	-	-
4	Uzhavoor	-	37	235	61	111	391	563	4	-	-	-	-	-	-	-
5	Lalam	-	24	150	30	33	268	331	-	-	-	-	-	-	-	-
6	Erattupetta	-	31	168	94	45	360	499	-	-	-	-	-	-	-	-
7	Pampady	-	19	152	48	3	541	592	-	-	-	-	-	-	-	-
8	Pallom	-	13	235	65	137	443	645	7	1	-	-	-	-	-	-
9	Madappally	-	11	170	52	50	597	699	10	-	-	-	-	-	-	-
10	Vazhoor	-	18	106	50	72	323	445	-	-	-	-	-	-	-	-
11	Kanjirapally	-	16	195	82	90	595	767	-	-	-	-	-	-	-	-
	Block Total	-	186	1745	615	775	4376	5766	39	6	-	-	-	-	-	-
	Municipality Total	-	22	92	209	49	103	361	7	2	-	-	-	-	-	-
	District	-	208	1837	824	824	4479	6127	46	8	-	-	-	-	-	-

Table XII - Transport - 1995 (Contd..)

B - Panchayats

Sl. No.	Name of Panchayats	National Highway Kms	State Highway Kms	PWD Roads Kms	Panchayat Roads			Total Kms	Railway tracks Kms	No of railway stations Nos	Length of coastal line Kms
					Black topes Kms	Metalled Kms	Earthen Kms				
1	2	3	4	5	6	7	8	9	10	11	12
1	Thalayazham	-	-	6	5	1	56	62	-	-	-
2	Chempu	-	-	5	9	-	29	38	-	-	-
3	Maravanthuruthu	-	-	8	4	28	3	35	-	-	-
4	T.V.Puram	-	-	16	5	18	7	30	-	-	-
5	Vechoor	-	-	9	-	1	18	19	-	-	-
6	Udayanapuram	-	-	14	-	-	37	37	-	-	-
	Vaikom Block	-	-	58	23	48	150	221	-	-	-
1	Kaduthuruthy	-	-	36	30	-	69	99	5	1	-
2	Kallara	-	-	10	2	-	13	15	-	-	-
3	Manjoor	-	-	31	4	-	40	44	4	1	-
4	Mulakkulam	-	-	15	2	19	97	118	1	1	-
5	Njeezhoor	-	-	23	23	-	82	105	-	-	-
6	Thalayolapparambu	-	-	15	-	32	53	85	-	-	-
7	Velloor	-	-	16	4	-	61	65	3	1	-
	Kaduthuruthy Block	-	-	146	65	51	415	531	13	4	-
1	Ettumanoor	-	9	27	22	99	6	127	-	-	-
2	Aymanam	-	-	17	4	24	65	93	-	-	-
3	Athirampuzha	-	3	22	11	-	99	110	5	1	-
4	Arpookkara	-	-	15	6	1	15	22	-	-	-
5	Kumaranelloor	-	5	26	1	3	77	81	-	-	-
6	Neendoor	-	-	23	1	8	31	40	-	-	-
	Ettumanoor Block	-	17	130	45	135	293	473	5	1	-

Table XII - Transport - 1995 (Contd.)

B - Panchayats

Sl. No.	Name of Panchayats	National Highway		State Highway		PWD Roads		Panchayat Roads			Railway tracks		No of railway stations		Length of coastal line	
		Kms	s	Kms	s	Kms	s	Kms	Metalled	Earthen	Total	Kms	Nos	Kms		
1	2	3		4		5		6	7	8	9	10	11	12		
1	Kadaplamattom	-		-		26		-	-	45	45	-	-	-	-	-
2	Marangattupally	-		3	18	17		15		41	73	-	-	-	-	-
3	Kanjakkary	-		6	16	10		-		68	78	4	-	-	-	-
4	Velyannoor	-		5	31	2		36		12	50	-	-	-	-	-
5	Kidangoor	-		6	16	8		-		105	113	-	-	-	-	-
6	Kuravilangad	-		6	10	11		-		47	58	-	-	-	-	-
7	Uzhavoor	-		6	40	-		60		-	60	-	-	-	-	-
8	Ramapuram	-		5	78	13		-		73	86	-	-	-	-	-
1	Uzhvoor Block	-		37	235	61		111		391	563	4	-	-	-	-
2	Bharanamganam	-		5	27	-		-		56	58	-	-	-	-	-
3	Karoor	-		-	16	2		-		6	8	-	-	-	-	-
4	Kozhuvanal	-		-	24	-		33		40	73	-	-	-	-	-
5	Kadanad	-		10	25	5		-		63	68	-	-	-	-	-
6	Meenachil	-		5	23	3		-		61	64	-	-	-	-	-
1	Lalam Block	-		24	150	30		33		268	331	-	-	-	-	-
2	Melukavu	-		12	15	15		-		66	81	-	-	-	-	-
3	Moornilavu	-		-	12	6		13		69	88	-	-	-	-	-
4	Poonjar	-		4	21	7		2		26	35	-	-	-	-	-
5	Poonjar Thekkekkara	-		-	36	8		-		72	80	-	-	-	-	-
6	Thalappalam	-		5	21	5		-		30	35	-	-	-	-	-
7	Theekoy	-		-	16	28		18		14	60	-	-	-	-	-
8	Thalanad	-		-	12	5		-		39	44	-	-	-	-	-
9	Thidanad	-		6	24	10		12		31	53	-	-	-	-	-
1	Erattupettah Block	-		4	11	10		-		13	23	-	-	-	-	-
2	Erattupettah	-		31	168	94		45		360	499	-	-	-	-	-

Table XII - Transport - 1995 (Contd..)

B - Panchayats

Sl. No.	Name of Panchayats	National Highway S. Kms	State Highway S. Kms	PWD Roads Kms	Panchayat Roads				Railway tracks Kms	No of railway stations Nos	Length of coastal line Kms
					Black topes Kms	Metalled Kms	Earthen Kms	Total Kms			
1	2	3	4	5	6	7	8	9	10	11	12
1	Akalakunnam	-	-	29	17	1	77	95	-	-	-
2	Elikulam	-	8	33	5	-	85	90	-	-	-
3	Kooroppada	-	3	23	7	2	107	116	-	-	-
4	Pampady	-	8	35	12	-	140	152	-	-	-
5	Pallikkathode	-	-	15	3	-	67	70	-	-	-
6	Meenadam	-	-	17	4	-	65	69	-	-	-
	Pampady Block	-	19	152	48	3	541	592	-	-	-
1	Ayarkunnam	-	-	45	30	55	25	110	-	-	-
2	Kumarakom	-	-	9	-	-	55	55	-	-	-
3	Nattakom	-	7	46	12	34	39	85	-	-	-
4	Puthuppally	-	-	48	8	5	70	83	-	-	-
5	Panachikkad	-	-	8	-	3	88	91	-	-	-
6	Thiruvairpu	-	-	44	-	40	56	96	-	-	-
7	Vijayapuram	-	6	35	15	-	110	125	-	-	-
	Pallam Block	-	13	235	65	137	443	645	-	-	-
1	Karukachal	-	-	46	-	8	75	86	-	-	-
2	Kuruhi	-	5	19	23	-	86	109	5	-	-
3	Madappally	-	-	27	7	-	93	100	-	-	-
4	Paipad	-	3	15	3	2	51	56	2	-	-
5	Thrikkodithanam	-	-	10	6	-	114	120	1	-	-
6	Vakathanam	-	-	35	-	40	75	115	-	-	-
7	Vazhappally	-	3	19	10	-	103	113	2	-	-
	Madappally Block	-	11	170	52	50	597	699	10	-	-

Table XIII
Communication Facilities 1995

A - Blocks

Sl No	Name of Blocks	Head Post Office (Nos)	Sub Post Office (Nos)	E.D Sub P.Os (Nos)	Branch Post Offices (Nos)	E.D Branch P.Os (Nos)	Total Nos	Letter Boxes (Nos)	Telegraphic Offices (Nos)	Telephone exchanges (Nos)	Telephone connections (Nos)	Local Calls only (Nos)	Local STD (Nos)	Local STD/ISD (Nos)	Total
1	2	3	4	5	6	7	8	9	10	11	12	13	14	15	16
1	Vaikom	-	12	-	8	-	20	33	6	2	988	2	5	7	14
2	Kaduthuruthy	-	12	-	25	-	37	68	8	4	4008	4	5	19	28
3	Ettumanoor	1	10	-	24	-	18	104	6	2	653	25	50	24	99
4	Uzhavoor	-	7	-	26	-	33	94	8	4	2434	8	3	16	27
5	Lalam	-	9	-	27	-	36	59	2	5	1894	8	1	3	13
6	Eratupetta	-	15	-	24	-	39	96	7	9	2850	12	3	36	51
7	Pampady	-	5	-	22	-	27	81	4	2	2605	13		33	46
8	Pallom	-	16	-	29	-	45	100	8	2	4246	15	19	19	53
9	Madappally	-	9	-	22	-	31	65	4	2	5171	7	2	38	47
10	Vazhoor	-	10	-	22	-	32	70	6	5	2110	20	5	15	40
11	Kanjirapally	1	9	-	35	-	45	115	10	9	3201	39	-	27	62
	Block Total	2	114	-	264	-	363	885	69	46	30160	153	93	237	480
	Municipality Total	4	18	-	5	-	27	106	6	5	7134	18	22	155	195
	District	6	132	-	269	-	390	991	75	51	37294	171	115	392	675

Table XIII - Communication Facilities 1995 (Contd..)

B - Panchayats

Sl No	Name of Panchayats	Head Post Office (Nos)	Sub Post Office (Nos)	E.D Sub P.Os (Nos)	Branch Post Offices (Nos)	E.D Branch P.Os (Nos)	Total Nos	Letter Boxes (Nos)	Telegraphic Offices (Nos)	Telephone exchanges (Nos)	Telephone connections (Nos)	Public Telephone Booths			
												Local Calls only (Nos)	Local STD (Nos)	Local STD/ISD (Nos)	Total (Nos)
1	2	3	4	5	6	7	8	9	10	11	12	13	14	15	16
1	Thalayazham	-	1	-	2	-	3	6	1	1	412	-	2	1	3
2	Chempu	-	3	-	2	-	5	5	1	1	97	2	-	2	4
3	Maravanthuruthu	-	3	-	1	-	4	6	1	-	-	-	-	2	2
4	T.V.Puram	-	1	-	1	-	2	5	1	-	269	-	1	1	2
5	Vechoor	-	1	-	2	-	3	4	1	1	42	-	1	1	2
6	Udayanapuram	-	3	-	-	-	3	7	1	-	168	-	1	-	1
1	Vaikom Block	-	12	-	8	-	20	33	6	2	988	2	5	7	14
2	Kaduthuruthy	-	2	-	3	-	5	19	1	-	384	1	-	6	7
3	Kallara	-	1	-	2	-	3	4	1	-	211	1	2	1	4
4	Manjoor	-	1	-	7	-	8	16	1	1	409	1	2	6	9
5	Mulakkulam	-	1	-	5	-	6	7	1	-	88	1	-	1	2
6	Njeezhoor	-	1	-	5	-	6	10	1	1	155	-	-	1	1
7	Thalayolapparambu	-	3	-	1	-	4	6	1	1	2011	-	1	3	4
1	Kaduthuruthy Block	-	3	-	2	-	5	6	2	1	750	-	-	1	1
1	Ettumanoor	1	2	-	25	-	37	68	8	4	4008	4	5	19	28
2	Aymanam	-	1	-	5	-	8	22	1	1	-	18	37	-	55
3	Athirampuzha	-	2	-	5	-	6	13	-	-	-	3	3	1	7
4	Arppookkara	-	1	-	4	-	-	39	2	-	537	1	-	9	10
5	Kumaranelloor	-	2	-	4	-	-	12	1	1	-	1	10	4	15
6	Neendoor	-	2	-	4	-	-	12	-	-	-	-	-	5	5
7	Ettumanoor Block	1	10	-	24	-	18	104	6	2	653	25	50	24	99

B - Panchayats

Sl No	Name of Panchayats	Head Post Office (Nos)	Sub Post Office (Nos)	E.D Sub P.Os (Nos)	Branch Post Offices (Nos)	E.D Branch P.Os (Nos)	Total Nos	Letter Boxes (Nos)	Telegraphic Offices (Nos)	Telephone exchanges (Nos)	Telephone connections (Nos)	Public Telephone Booths			Total
												Local Calls only (Nos)	Local STD (Nos)	Local STD/ISD (Nos)	
1	2	3	4	5	6	7	8	9	10	11	12	13	14	15	16
1	Kadaplamattom	-	2	-	-	-	2	8	1	-	300	-	-	-	-
2	Marangattupally	-	1	-	3	-	4	7	1	1	-	-	3	1	4
3	Kanakkary	-	1	-	5	-	6	13	1	-	206	-	-	5	5
4	Veliyanoor	-	-	-	2	-	2	7	2	-	400	-	-	1	1
5	Kidangoor	-	1	-	5	-	6	8	1	1	307	-	-	2	2
6	Kuravilangad	-	1	-	3	-	4	12	1	1	421	-	-	3	3
7	Ramapuram	-	1	-	8	-	9	39	1	1	800	8	-	4	12
	Uzhvoor Block	-	7	-	26	-	33	94	8	4	2434	8	3	16	27
1	Bharananganam	-	1	-	5	-	6	15	1	1	382	4	-	-	4
2	Karoor	-	-	-	7	-	7	14	-	-	242	-	-	-	-
3	Kozhuvanal	-	2	-	2	-	4	5	-	1	345	-	-	2	3
4	Kadanad	-	1	-	6	-	7	8	1	2	474	2	-	-	2
5	Meenachil	-	1	-	7	-	8	10	-	1	272	-	1	1	2
6	Mutholy	-	4	-	-	-	4	7	-	-	179	2	-	-	2
	Lalam Block	-	9	-	27	-	36	59	2	5	1894	8	1	3	13
1	Melukavu	-	5	-	1	-	6	15	1	1	361	3	1	1	5
2	Moornilavu	-	1	-	3	-	4	12	-	1	123	-	1	-	1
3	Poonjar	-	1	-	1	-	2	4	-	1	200	3	-	2	5
4	Poonjar Thekkkara	-	1	-	6	-	7	17	1	3	534	2	-	2	4
5	Thalappalam	-	4	-	1	-	5	8	1	-	320	-	-	-	-
6	Theekoy	-	1	-	2	-	3	9	-	1	273	2	-	2	4
7	Thalanad	-	-	-	3	-	3	9	-	-	55	-	-	-	-
8	Thidanad	-	1	-	5	-	6	12	3	1	197	-	1	1	2
9	Erattupettah	-	1	-	2	-	3	10	1	1	787	2	-	28	30
	Erattupettah Block	-	15	-	24	-	39	96	7	9	2850	12	3	36	51

Table XIII - Communication Facilities 1995 (Contd..)

B - Panchayats

Sl No	Name of Panchayats	Head Post Office (Nos)	Sub Post Office (Nos)	E.D Sub P.Os (Nos)	Branch Post Offices (Nos)	E.D Branch P.Os (Nos)	Total Nos	Letter Boxes (Nos)	Telegraphic Offices (Nos)	Telephone exchanges (Nos)	Telephone connections (Nos)	Public Telephone Booths			
												Local Calls only (Nos)	Local STD (Nos)	Local STD/ISD (Nos)	Total (Nos)
1	2	3	4	5	6	7	8	9	10	11	12	13	14	15	16
1	Akalakunnam	-	1	-	2	-	3	21	1	-	612	-	-	-	-
2	Elikulam	-	1	-	7	-	8	21	1	-	642	13	-	18	31
3	Kooroppada	-	-	-	5	-	5	8	-	-	320	-	-	1	1
4	Pampady	-	1	-	4	-	5	15	1	1	495	-	-	8	8
5	Pallikkathode	-	1	-	4	-	5	10	1	1	350	-	-	4	4
6	Meenadam	-	1	-	-	-	1	6	-	-	186	-	-	2	2
	Pampady Block	-	5	-	22	-	27	81	4	2	2605	13	-	33	46
1	Ayarkunnam	-	1	-	8	-	9	16	1	1	622	4	-	2	6
2	Kumarakom	-	1	-	4	-	5	13	1	1	336	-	-	3	3
3	Nattakom	-	4	-	5	-	9	16	3	-	896	3	4	2	9
4	Puthuppally	-	2	-	3	-	5	15	1	-	672	2	4	3	9
5	Panachikkad	-	2	-	3	-	5	12	-	-	432	2	3	1	6
6	Thiruvapuram	-	3	-	2	-	5	10	1	-	572	2	6	2	10
7	Vijayapuram	-	3	-	4	-	7	18	1	-	716	2	2	6	10
	Pallam Block	-	16	-	29	-	45	100	8	2	4246	15	19	19	53
1	Karukachal	-	1	-	5	-	6	11	1	-	424	1	-	9	10
2	Kuruchi	-	1	-	3	-	4	10	-	-	417	-	-	7	7
3	Madappally	-	2	-	4	-	6	10	1	1	384	2	-	3	5
4	Paippad	-	2	-	-	-	2	8	-	-	684	-	2	2	4
5	Thrikkodithanam	-	1	-	2	-	3	6	-	-	516	-	-	5	5
6	Vakathanam	-	1	-	4	-	5	8	1	1	1114	4	-	4	8
7	Vazhappally	-	1	-	4	-	5	12	1	-	1632	-	-	8	8
	Madappally Block	-	9	-	22	-	31	65	4	2	5171	7	2	38	47

Table XIII - Communication Facilities 1995 (Contd..)

B - Panchayats

Sl No	Name of Panchayats	Head Post Office (Nos)	Sub Post Office (Nos)	E.D Sub P.Os (Nos)	Branch Post Offices (Nos)	E.D Branch P.Os (Nos)	Total Nos	Letter Boxes (Nos)	Telegraphic Offices (Nos)	Telephone exchanges (Nos)	Telephone connections (Nos)	Public Telephone Booths			
												Local Calls only (Nos)	Local STD (Nos)	Local STD/ISD (Nos)	Total (Nos)
1	2	3	4	5	6	7	8	9	10	11	12	13	14	15	16
1	Chirakkadavu	-	3	-	6	-	9	30	1	1	1160	19	-	7	26
2	Kangazha	-	1	-	3	-	4	9	1	1	160	-	-	3	3
3	Nedumkunnam	-	1	-	2	-	3	6	1	1	122	-	5	1	6
4	Vellayoor	-	1	-	5	-	6	10	1	1	175	-	-	2	2
5	Vazhoor	-	4	-	6	-	10	15	2	1	493	1	-	2	3
	Vazhoor Block	-	10	-	22	-	32	70	6	5	2110	20	5	15	40
1	Erumely	-	2	-	8	-	10	13	2	2	590	6	-	2	8
2	Kanjirappally	-	3	-	4	-	8	29	4	2	1400	10	-	20	30
3	Koottickal	-	1	-	4	-	5	14	1	1	147	5	-	-	5
4	Manimala	-	1	-	6	-	7	21	1	1	-	1	-	-	1
5	Mundakkayam	-	1	-	7	-	8	21	1	2	917	12	-	4	12
6	Parathode	-	1	-	6	-	7	17	1	1	147	5	-	1	6
	Kanjirappally Block	-	9	-	35	-	45	115	10	9	3201	39	-	27	62

C - Municipalities

Sl No	Name of Municipality	Head Post Office (Nos)	Sub Post Office (Nos)	E.D Sub P.Os (Nos)	Branch Post Offices (Nos)	E.D Branch P.Os (Nos)	Total Nos	Letter Boxes (Nos)	Telegraphic Offices (Nos)	Telephone exchanges (Nos)	Telephone connections (Nos)	Public Telephone Booths			
												Local Calls only (Nos)	Local STD (Nos)	Local STD/ISD (Nos)	Total (Nos)
1	2	3	4	5	6	7	8	9	10	11	12	13	14	15	16
1	Kottayam	1	5	-	5	-	11	21	2	2	-	4	-	88	92
2	Changanassery	1	6	-	-	-	7	32	2	1	4273	12	-	26	38
3	Pala	1	6	-	-	-	7	45	1	1	1330	-	-	40	40
4	Vaikom	1	1	-	-	-	2	8	1	1	1531	2	22	1	25
	Municipality Total	4	18	-	5	-	27	106	6	5	7134	18	22	155	195

Table XIV

Telephone Exchanges as on 30-06-95

A - Blocks

Sl. No.	Name of Block/	No of Exchanges	No of types	Capacity	Working connec-tions	Waiting list		Total	
						O.Y.T	SPL		
1	2	3	4	5	6	7	8	9	10
1	Vaikom	4	2	1624	1536	99	48	1121	1268
2	Kaduthuruthy	2	2	1172	854	156	50	1201	1407
3	Ettumanoor	2	2	4312	3201	155	119	2140	2414
4	Uzhavoor	6	4	4528	2791	342	104	1857	2303
5	Lalam	5	3	1960	1889	243	68	1119	1430
6	Erattupetta	8	3	2688	2475	87	45	1286	1418
7	Pampady	3	2	1952	1559	225	66	1399	1690
8	Pallom	3	1	2632	2020	83	114	1700	1897
9	Madappally	3	2	2208	2117	192	88	1548	1828
10	Vazhoor	2	2	988	657	197	64	926	1187
11	Kanjirapally	12	6	7016	6345	126	53	1286	1465
12	Block Total	50	29	31080	25444	1905	819	15583	18307
13	Municipality Total	6	5	25650	21857	138	152	5690	5980
14	District	56	34	56730	47301	2043	971	21273	24287

B - Panchayats

Sl. No.	Name of Block	Name of Exchanges	Exchange type	Capacity	Working connections	Waiting list			Total
						O.Y.T	SPL	GEN	
1	2	3	4	5	6	7	8	9	10
1	Vaikom	Chembu	CDOT-256	320	287	-	-	135	135
2		Kudavaloor	CDOT-256	160	155	1	10	111	122
3		Mavalloor	ILT-512	760	714	7		350	357
4		Thalayolaparambu	ILT-512	384	380	91	38	525	654
1	Kaduthuruthy	Kuruppanthara	MAX-II	1624	1536	99	48	1121	1268
2		Njeezhoor	CDOT-256	1012	700	72	36	908	1016
1	Ettumanoor	Ettumanoor	MAX-II	160	154	84	14	293	391
2		Gandhi Nagar		1172	854	156	50	1201	1407
1		Kidangoor	ILT-512	1312	1260	144	86	1287	1517
2		Kuravilangadu	MAX-II	3000	1941	11	33	853	897
1	Uzhavoor	Marangattupally	ILT-512	4312	3201	155	119	2140	2414
2		Monippally	CDOT-256	384	378	104	23	305	432
3		Ramapuram	MAX-II	500	487	93	29	375	497
4		Uzhavoor	CDOT-1024	384	378	55	15	303	373
5		Bharanaganam	MAX-II	160	151	20	6	158	184
6		Kollappally	MAX-II	2100	680	61	29	579	669
1	Lalam	Kozhuvanal	ILT-512	1000	715	9	2	137	148
2		Poovarani	MAX-II	4528	2791	342	104	1857	2303
3		Kurumnu	CDOT-256	500	484	71	21	273	365
4				300	294	75	24	304	403
5				384	363	7	4	130	141
				400	388	83	18	332	433
				376	360	7	1	80	88
				1960	1889	243	68	1119	1430

Table XIV - Telephone Exchanges as on 30-06-95 (Contd...)

Sl. No.	Name of Block/ 2	Name of Exchanges 3	Exchange type 4	Capacity	Working connections	O.Y.T	Waiting list		GEN	Total
							SPL	GEN		
1	Erattupettah	Cherrad	CDOT-256	5	6	7	8	9	10	
2		Erattupetta	MAX-II	160	150	-	-	2	50	52
3		Kurranni	CDOT-256	1120	1018	54	39	770	863	
4		Melakavumuttam	ILT-512	160	146	-	-	7	7	
5		Moonilavu	CDOT-256	384	357	5	-	94	99	
6		Pathampuzha	CDOT-256	160	153	18	2	192	212	
7		Peringalam	CDOT-256	160	141	1	-	13	14	
8		peeky	ILT-512	160	140	4	1	66	71	
	Pampady		384	370	5	1	94	100		
1	Pampady	Chengalam	MAX-II	2688	2475	87	45	1286	1418	
2		Pallickathode	ILT-512	300	292	12	3	189	204	
3		Pampady	MAX-II	384	375	22	9	249	280	
	Pallom		1268	892	191	54	961	1206		
1	Pallom	Chingavanam	MAX-II	1952	1559	225	66	1399	1690	
2		Kumarakam	MAX-II	1220	1000	13	67	762	842	
3		Ayarkunnam	MAX-II	460	428	14	1	216	231	
	Mdappally		952	592	56	46	722	824		
1	Mdappally	Karukachal	ILT-512	2632	2020	83	114	1700	1897	
2		Mamood	ILT-512	768	731	40	15	508	563	
3		Vakathanam	CDOT-256	384	377	105	41	530	676	
	Vazhoor		1056	1009	47	32	510	589		
1	Vazhoor	Kaigazha	CDOT-256	2208	2117	192	88	1548	1828	
2		vazhoor	MAX-II	320	157	92	33	500	625	
			668	500	105	31	426	562		
			988	657	197	64	926	1187		

Table XIV - Telephone Exchanges as on 30-06-95 (Contd...)

Sl. No.	Name of Block/	Name of Exchanges	Exchange type	Capacity	Working connections	Waiting list			Total
						O.Y.T	SPL	GEN	
1	2	3	4	5	6	7	8	9	10
1	Kanjirappally	Chenappady	CDOT-512	420	363	1	-	43	44
2		Erumely	CDOT-1024	1000	943	-	-	84	84
3		Kanjirappally	MAX-II	1300	1273	66	22	794	882
4		Koottickal	CDOT-256	160	147	2	2	179	183
5		koovapally	CDOT-256	160	147	-	-	94	94
6		Kohuthode	CDOT-256	160	141	-	2	98	100
7		Manimala	ILT-512	768	374	151	20	385	556
8		Mukkootuthara	CDOT-256	160	147	6	2	200	208
9		Mundakkayam	MAX-II	800	780	20	26	473	519
10		Pampavally	MAX-II	160	146	2	-	97	99
11		Pirakkand	MAX-II	400	387	104	18	262	384
12		Ponkunnam	CDOT-1524	1528	1497	-	9	454	463
	Total		7016	6345	352	101	3163	3616	

C. Municipalities

1	Kottayam Municipality	Kanjikkuzhi	RLU	4000	3500	10	2	543	555
2		Kottayam E-10B	E-IOB	9000	8200	12	-	929	941
3		Kottayam Unit II	MAX-I	2100	1958	-	4	128	132
			15100	13658	22	6	1600	1628	
	Changanassery Municipality	Changanassery	E-IOB	7000	5542	-	-	1856	1856
	Pala Municipality	Pala	IRL-2048	2000	1681	46	96	1664	1476
	Vakkiom Municipality	Vakkiom	NEAX	1550	976	70	50	900	1020
	Total		40750	35535	160	158	7620	7608	

Table XV

Banks and Co-operative Institutions - 1995

- Blocks

Sl. No.	Name of Blocks	Nationalised banks		Commercial Banks other scheduled commercial Banks		Regional Rural (North Malabar Gramin Banks)		Co-Operatives			
		Nos	Nos	Nos	Nos	Agricultural credit societies		Other types of CO-Operatives			
						Membersjip	Nos	Membersjip	Nos	Membership	
1	2	3	4	5	6	7	8	9			
1	Vaikom	7	1	-	11	46998	23	9			
2	Kaduthuruthy	11	14	-	10	63128	33	22641			
3	Ettumanoor	11	7	-	11	82975	42	54028			
4	Uzhavoor	13	18	-	10	82593	17	8927			
5	Lalam	7	5	-	13	68422	5	5292			
6	Eraitupetta	9	10	-	13	92164	8	12269			
7	Pampady	6	4	-	10	83504	27	2223			
8	Pallom	14	9	-	20	108956	48	1676			
9	Madappally	11	14	-	12	59306	41	16124			
10	Vazhoor	9	13	-	11	49063	24	38665			
11	Kanjirapally	12	11	-	11	78542	27	19654			
	Block Total	110	106	-	132	815651	295	-			
	Municipality Total	32	22	-	10	34576	66	181499			
	District	142	128	-	142	850227	361	89227			
								270726			

Table XV - Banks and Co-operative Institutions -1995 (Contd..)

Sl. No.	Name of Panchayats	Commercial Banks		Regional Rural (North Malabar Gramin Banks)	Agricultural credit societies		Other types of CO-Operatives	
		Nationalised banks	other scheduled commercial Banks		Nos	Memberships	Nos	Membership
		Nos	Nos	Nos	Nos	Nos	Nos	Nos
1	2	3	4	5	6	7	8	9
1	Thalayazham	1	-	-	4	12579	4	1119
2	Chempu	2	-	-	2	6437	3	3248
3	Maravanthuruthu	1	-	-	2	10226	6	3600
4	T.V.Puram	1	1	-	1	1562	6	1046
5	Vechoor	1	-	-	1	5856	-	-
6	Udayanapuram	1	-	-	1	10338	4	13628
1	Vaikom Block	7	1	-	11	46998	23	22641
2	Kaduthuruthy	3	4	-	4	23259	14	15629
3	Kallara	1	2	-	1	8426	3	1576
4	Manjoor	2	2	-	1	7640	3	1240
5	Mulakkulam	3	1	-	2	11127	2	1784
6	Njeezhoor	2	2	-	1	3664	3	2217
7	Thalayolapparambu	1	2	-	1	9012	5	25873
1	Velloor	1	1	-	-	-	3	5709
1	Kaduthuruthy Block	11	14	-	10	63128	33	54028
2	Ettumanoor	2	3	-	2	20448	8	1142
3	Aymanam	2	2	-	3	18234	6	437
4	Athirampuzha	2	1	-	2	15863	12	6374
5	Arppookkara	2	1	-	1	8707	6	437
6	Kumaranelloor	1	-	-	1	12897	4	301
7	Neendoor	2	-	-	2	6826	6	236
1	Ettumanoor Block	11	7	-	11	82975	42	8927

Sl. No.	Name of Panchayats	Commercial Banks		Regional Rural (North Malabar Gramin Banks)	Agricultural credit societies			Co-Operatives		
		Nationalised banks	other scheduled commercial Banks		Nos	Nos		Nos	Membership	
						Nos	Membership		Nos	Membership
1	2	3	4	5	6	7	8	9		
1	Kadaplattom	1	2	-	1	3100	1	3100	20	
2	Marangattupally	2	3	-	1	8700	-	8700	-	
3	Kanakkary	-	1	-	1	13826	3	13826	878	
4	Veliyannoor	1	1	-	1	7300	-	7300	-	
5	Kidangoor	2	2	-	1	10000	2	10000	130	
6	Kuravilangad	2	2	-	1	10452	4	10452	686	
7	Uzhavoor	2	2	-	2	11215	3	11215	2207	
8	Ramapuram	3	5	-	2	18000	4	18000	1371	
1	Uzhvoor Block	13	18	-	10	82593	17	82593	5292	
2	Bharanamanganam	2	2	-	2	11922	-	11922	-	
3	Karoor	2	1	-	3	18400	-	18400	-	
3	Kozhuvanal	1	-	-	2	8600	2	8600	988	
4	Kadanad	1	1	-	2	14500	-	14500	-	
5	Meenachil	1	1	-	2	6400	1	6400	410	
6	Mutholy	1	1	-	2	8600	2	8600	10871	
1	Lalam Block	7	5	-	13	68422	5	68422	12269	
1	Melukavu	1	-	-	2	7883	1	7883	618	
2	Moornilavu	-	1	-	1	5174	-	5174	-	
3	Poonjar	-	1	-	1	10500	2	10500	360	
4	Poonjar Thekkekkara	1	1	-	2	26154	1	26154	50	
5	Thalappalam	1	-	-	2	10200	-	10200	-	
6	Theekoy	1	-	-	1	6000	1	6000	-	
7	Thalanad	-	1	-	1	2300	1	2300	150	
8	Thidanad	2	-	-	1	9906	-	9906	25	
9	Erattupettah	3	6	-	2	14047	-	14047	-	
	Erattupettah Block	9	10	-	13	92164	8	92164	1020	
									2223	

Table XV - Banks and Co-operative Institutions -1995 (Contd..)

B - Panchayats

Sl. No.	Name of Panchayats	Nationalised banks		Commercial Banks other scheduled commercial Banks		Regional Rural (North Malabar Gramin Banks)		Agricultural credit societies		Co-Operatives		Other types of CO-Operatives
		Nos	Nos	Nos	Nos	Nos	Nos	Memberships	Nos	Membership		
1	2	3	4	5	6	7	8	9				
1	Akalakunnam	1	2	-	-	3	5	15247	8	242		
2	Elikulam	1	-	-	-	2	1	13844		-		
3	Kooroppada	1	-	-	-	1	6	16200		243		
4	Pampady	1	2	-	-	2	6	21147		855		
5	Pallikkathode	1	-	-	-	1	7	12740		240		
6	Meenadam	1	-	-	-	1	2	4326		96		
	Pampady Block	6	4	-	-	10	27	83504		1676		
1	Ayarkunnam	2	3	-	-	2	8	14465		456		
2	Kumarakom	1	-	-	-	3	5	9540		2310		
3	Nattakom	2	2	-	-	2	10	16246		2484		
4	Puthuppally	2	2	-	-	4	9	12892		8556		
5	Panachikkad	1	-	-	-	2	4	14463		160		
6	Thiruvapur	1	-	-	-	3	5	9675		784		
7	Vijayapuram	5	2	-	-	4	7	31675		1374		
	Pallam Block	14	9	-	-	20	48	108956		16124		
1	Karukachal	1	2	-	-	1	10	9416		9614		
2	Kuruchi	1	1	-	-	3	6	12615		8313		
3	Madappally	3	5	-	-	1	5	7135		3453		
4	Paippad	1	2	-	-	2	2	4315		2116		
5	Thrikkodithanam	1	-	-	-	1	3	6315		2450		
6	Vakathanam	2	2	-	-	2	9	8136		8152		
7	Vazhappally	2	2	-	-	2	6	11374		4567		
	Madappally Block	11	14	-	-	12	41	59306		38665		

Table XV - Banks and Co-operative Institutions -1995 (Contd..)

B - Panchayats

Sl. No.	Name of Panchayats	Commercial Banks		Regional Rural (North Malabar Gramin Banks)	Co-Operatives			
		Nationalised banks	other scheduled commercial Banks		Agricultural credit societies		Other types of CO-Operatives	
					Nos	Nos		Membersjip
1	2	3	4	5	6	7	8	9
1	Chirakkadavu	1	8	-	2	13376	-	-
2	Kangazha	2	2	-	1	8547	3	3236
3	Nedumkunnam	2	2	-	4	9854	6	7818
4	Vellavoor	1	-	-	3	6034	4	5317
5	Vazhoor	3	1	-	1	11252	4	3283
1	Vazhoor Block	9	13	-	11	49063	17	19654
2	Erumely	3	4	-	2	12644	2	-
3	Kanjirappally	3	4	-	2	19000	12	-
4	Koottickal	1	-	-	1	5525	1	-
5	Manimala	-	1	-	1	7350	1	-
6	Mundakkayam	3	1	-	3	21640	10	-
1	Parathode	2	1	-	2	12385	1	-
1	Kanjirappally Block	12	11	-	11	78544	27	-

C - Municipalities

Sl. No.	Name of Municipalities	Commercial Banks		Regional Rural (North Malabar Gramin Banks)	Co-Operatives			
		Nationalised banks	other scheduled commercial Banks		Agricultural credit societies		Other types of CO-Operatives	
					Nos	Nos		Membersjip
1	2	3	4	5	6	7	8	9
1	Kottayam	18	6	-	2	7465	28	26745
2	Changanassery	8	4	-	5	3418	21	32049
3	Pala	5	7	-	2	21607	14	29152
4	Vaikom	1	5	-	1	2086	3	1281
1	Municipality Total	32	22	-	10	34576	66	89227

Table XVI
Electricity connections - 1995

A - Blocks

Sl. No.	Name of Blocks	Electricity connections and average monthly consumption									
		Domestic		Agricultural		Industrial		Commercial			
		NC	AMC	NC	AMC	NC	AMC	NC	AMC		
1	2	3	4	5	6	7	8	9	10		
1	Vaikom	17788	214770	629	46950	257	74850	-	-	-	
2	Kaduthuruthy	26091	357390	1091	97680	483	199410	-	-	-	
3	Ettumanoor	32944	402900	581	35580	1050	253920	-	-	-	
4	Uzhavoor	23759	355200	959	52980	455	155880	-	-	-	
5	Lalam	14705	202020	253	18930	202	67530	-	-	-	
6	Erattupetta	18336	227820	171	6270	177	129730	-	-	-	
7	Pampady	21843	233880	109	6420	302	67980	-	-	-	
8	Pallom	37758	775620	483	56790	1257	14387	-	-	-	
9	Madappally	24453	521190	219	24720	789	363360	-	-	-	
10	Vazhoor	14490	343440	153	6630	276	51840	-	-	-	
11	Kanjirapally	26283	344040	72	3840	301	121410	-	-	-	
	Block Total	258450	3978270	4720	356790	5549	1500297	-	-	-	
	Municipality Total	29718	853340	130	13710	914	343890	11140	390480		
	District	288168	4831610	4850	370500	6463	1844187	11140	390480	390480	

Sl. No.	Name of Blocks	Electricity connections and average monthly consumption						Electrified houses Nos
		Others		Street lights		AMC	Nos	
		NC	AMC	NC	AMC			
1	2	11	12	13	14	15		
1	Vaikom	85	3360	3476	19380	17788		
2	Kaduthuruthy	51	1470	3476	17375	26091		
3	Ettumanoor	53	34530	5581	27905	32944		
4	Uzhavoor	10	3720	2116	10075	23759		
5	Lalam	-	-	1620	8105	14705		
6	Erattupetta	-	-	905	4535	18336		
7	Pampady	8	3900	2455	12415	21843		
8	Pallom	117	147282	5886	29435	37758		
9	Madappally	65	25740	6064	30320	24453		
10	Vazhoor	9	3480	3217	15785	14490		
11	Kanjirapally	10	44520	2604	12815	26283		
	Block Total	408	268002	37400	188145	258450		
	Municipality Total	13	7110	10291	90214	29718		
	District	421	275112	47691	278359	288168		

Table XVI - Electricity connections - 1995 (Contd..)

B - Panchayats

Sl. No.	Name of Panchayats	Electricity connections and average monthly consumption											
		Domestic			Agricultural			Industrial			Commercial		
		NC	AMC		NC	AMC		NC	AMC		NC	AMC	
1	2	3	4	5	6	7	8	9	10				
1	Thalayazham	1846	35820	116	11820	40	19020	-	-				
2	Chempu	2650	17460	116	9300	42	6720	-	-				
3	Maravanthuruthu	3897	19590	81	2850	27	4860	-	-				
4	T.V.Puram	2532	48900	31	1440	40	9060	-	-				
5	Vechoor	2506	27150	104	12240	42	18390	-	-				
6	Udayanapuram	4357	65850	181	9300	66	16800	-	-				
	Vaikom Block	17788	214770	629	46950	257	74850	-	-				
Sl. No.	Name of Panchayats	Electricity connections and average monthly consumption											
		Others			Street lights			Length of L.T Line			Whether voltage drops		
		NC	AMC		NC	AMC		Kms		(Y/N)	Nos		
1	2	11	12	13	14	15	16	17					
1	Thalayazham	-	-	1124	5620	235	-	1846					
2	Chempu	-	-	163	815	-	-	2650					
3	Maravanthuruthu	-	-	361	1805	-	-	3897					
4	T.V.Puram	30	1350	528	2640	46	-	2532					
5	Vechoor	-	-	984	6920	24	-	2506					
6	Udayanapuram	55	2010	316	1580	-	-	4357					
7	Vaikom Block	85	3360	3476	19380	305	-	17788					

Table XVI - Electricity connections - 1995 (Contd.,)

B - Panchayatss

Sl. No.	Name of Panchayats	Electricity connections and average monthly consumption											
		Domestic			Agricultural			Industrial				Commercial	
		NC	AMC	AMC	NC	AMC	AMC	NC	AMC	NC	AMC	NC	AMC
1	2	3	4	5	6	7	8	9	10	-	-	-	-
1	Kaduthuruthy	4963	73500	200	24030	87	48900	-	-	-	-	-	-
2	Kallara	2127	46650	89	7470	29	16500	-	-	-	-	-	-
3	Manjoor	3442	62100	194	14700	172	53940	-	-	-	-	-	-
4	Mulakkulam	4552	53070	143	9360	30	14070	-	-	-	-	-	-
5	Njeezhoor	2769	31560	131	12720	21	9990	-	-	-	-	-	-
6	Thalayolapparambu	4022	46980	181	19410	90	33540	-	-	-	-	-	-
7	Velloor	4216	43530	153	9990	54	22470	-	-	-	-	-	-
	KaduthuruthyBlock	26091	357390	1091	97680	483	199410	-	-	-	-	-	-

Sl. No.	Name of Panchayats	Electricity connections and average monthly consumption										Whether voltage drops (Y/N)	Electrified houses Nos
		Others			Street lights			Length of LT Line Kms		Commercial			
		NC	AMC	AMC	NC	AMC	AMC	NC	AMC				
1	2	11	12	13	14	15	16	17	18	19	20	21	22
1	Kaduthuruthy	5	150	1384	6920	15	16	17	18	19	20	21	22
2	Kallara	24	840	165	825	-	-	-	-	-	-	-	-
3	Manjoor	-	-	212	1060	-	-	-	-	-	-	-	-
4	Mulakkulam	6	120	341	1705	131	-	-	-	-	-	-	-
5	Njeezhoor	1	60	174	870	-	-	-	-	-	-	-	-
6	Thalayolapparambu	8	180	727	3635	90	-	-	-	-	-	-	-
7	Velloor	7	120	473	2360	65	-	-	-	-	-	-	-
	KaduthuruthyBlock	51	1470	3476	17375	286	-	-	-	-	-	-	-

B - Panchayatss

Sl. No.	Name of Panchayats	Electricity connections and average monthly consumption										
		Dometic		Agricultural		Industrial		Commercial		Whether voltage drops (Y/N)	Length of LT Line Kms	Electrified houses Nos
		NC	AMC	NC	AMC	NC	AMC	NC	AMC			
1	2	3	4	5	6	7	8	9	10			
1	Ettumanoor	8166	-	175	-	373	-	1568	-			
2	Aymanam	6934	97890	34	5160	74	41190	-	-			
3	Athirampuzha	4989	82410	145	10170	237	63090	-	-			
4	Arpookkara	3634	52350	45	2700	119	50820	-	-			
5	Kumaranelloor	6058	116100	46	2220	202	85590	-	-			
6	Neendoor	3163	54150	136	15330	45	13230	-	-			
	Ettumanoor Block	32944	402900	581	35580	1050	253920	1568	10			

Sl. No.	Name of Panchayats	Electricity connections and average monthly consumption									
		Others		Street lights		Whether voltage drops (Y/N)	Length of LT Line Kms	Electrified houses Nos			
		NC	AMC	NC	AMC						
1	2	11	12	13	14	16	15	17			
1	Ettumanoor	-	-	1326	6630	-	-	8166			
2	Aymanam	15	-	1113	5560	-	-	6934			
3	Athirampuzha	-	10350	804	4020	-	-	4989			
4	Arpookkara	34	23460	745	3725	-	-	3634			
5	Kumaranelloor	4	720	1034	5170	-	-	6058			
6	Neendoor	-	-	559	2800	-	-	3163			
	Ettumanoor Block	53	34530	5581	27905	-	-	32944			

Sl. No.	Name of Panchayats	Electricity connections and average monthly consumption											
		Domestic			Agricultural			Industrial				Commercial	
		NC	AMC	AMC	NC	AMC	AMC	NC	AMC	NC	AMC	NC	AMC
1	2	3	4	5	6	7	8	9	10	-	-	-	
1	Melukavu	2100	30900	23	810	14	3690	-	-	-	-	-	
2	Moornilavu	1091	20940	17	540	10	48000	-	-	-	-	-	
3	Poonjar	1850	6810	13	360	5	1170	-	-	-	-	-	
4	Poonjar Thekkekkara	1203	33420	22	720	21	11940	-	-	-	-	-	
5	Thalappalam	2491	23850	21	750	18	6400	-	-	-	-	-	
6	Theekoy	961	15930	21	660	15	12720	-	-	-	-	-	
7	Thalanad	732	19260	10	300	7	9600	-	-	-	-	-	
8	Thidanad	3169	19680	40	1230	17	6210	-	-	-	-	-	
9	Erattupettah	4739	57030	4	900	70	30000	-	-	-	-	-	
	Erattupettah Block	18336	227820	171	6270	177	129730	-	-	-	-	-	

Sl. No.	Name of Panchayats	Electricity connections and average monthly consumption										Length of LT Line Kms	Whether voltage drops (Y/N)	Electrified houses Nos
		Others			Street lights			Industrial						
		NC	AMC	AMC	NC	AMC	AMC	NC	AMC	NC	AMC			
1	2	11	12	13	14	15	16	17	18	19	20	21	22	23
1	Melukavu	-	-	72	360	160	-	-	-	-	-	-	-	2100
2	Moornilavu	-	-	69	350	27	-	-	-	-	-	-	-	1091
3	Poonjar	-	-	143	715	110	-	-	-	-	-	-	-	1850
4	Poonjar Thekkekkara	-	-	27	135	213	-	-	-	-	-	-	-	1203
5	Thalappalam	-	-	281	1405	130	-	-	-	-	-	-	-	2491
6	Theekoy	-	-	55	275	90	-	-	-	-	-	-	-	961
7	Thalanad	-	-	52	260	47	-	-	-	-	-	-	-	732
8	Thidanad	-	-	59	300	143	-	-	-	-	-	-	-	3169
9	Erattupettah	-	-	147	735	69	-	-	-	-	-	-	-	4739
	Erattupettah Block	-	-	905	4535	989	-	-	-	-	-	-	-	18336

Table XVI - Electricity connections - 1995 (Contd..)

B - Panchayatss

Sl. No.	Name of Panchayats	Electricity connections and average monthly consumption										
		Domestic		Agricultural		Industrial		Commercial		Whether voltage drops (Y/N)	Length of LT Line Kms	Electrified houses Nos
		NC	AMC	NC	AMC	NC	AMC	NC	AMC			
1	2	3	4	5	6	7	8	9	10			
1	Akalakunnam	3403	29070	32	1500	48	10410	-	-			
2	Elikulam	2724	29070	15	1050	18	3780	-	-			
3	Kooroppada	5010	46260	19	1020	64	14400	-	-			
4	Pampady	6759	79320	21	1110	112	23580	-	-			
5	Pallikkathode	2122	18840	11	480	35	7380	-	-			
6	Meenadam	1825	31320	11	1260	25	8430	-	-			
	Pampady Block	21843	233880	109	6420	302	67980					
Sl. No.	Name of Panchayats	Electricity connections and average monthly consumption										
		Others		Street lights		Whether voltage drops (Y/N)	Length of LT Line Kms	Electrified houses Nos				
		NC	AMC	NC	AMC							
1	2	11	12	13	14	15	16	17				
1	Akalakunnam	1	390	408	2175	-	3403	-				
2	Elikulam	-	-	337	1685	-	2724	-				
3	Kooroppada	1	540	453	2265	125	5010	-				
4	Pampady	1	1050	530	2650	145	6759	-				
5	Pallikkathode	5	1920	339	1700	94	2122	-				
6	Meenadam	-	-	388	1940	-	1825	-				
	Pampady Block	8	3900	2455	12415	364	21843					

Table XVI - Electricity connections - 1995 (Contd.)

B - Panchayatss

Sl. No.	Name of Panchayats	Electricity connections and average monthly consumption											
		Dometic			Agricultural			Industrial			Commercial		
		NC	AMC	AMC	NC	AMC	AMC	NC	AMC	AMC	NC	AMC	AMC
1	2	3	4	5	6	7	8	9	10				
1	Ayarkunnam	4600	51540	110	9360	96	908						
2	Kumarakom	3024	98940	34	3840	62	465						
3	Nattakom	5756	72090	49	1740	405	5046						
4	Puthuppally	6646	92760	59	6630	134	1486						
5	Panachikkad	6434	104250	57	2760	150	1985						
6	Thiruvarpur	3781	67710	44	3630	100	476						
7	Vijayapuram	7517	288330	130	28830	310	4021						
	Pallam Block	37758	775620	483	56790	1257	14387						

Sl. No.	Name of Panchayats	Electricity connections and average monthly consumption										Length of LT Line Kms	Whether voltage drops (Y/N)	Electrified houses Nos
		Others			Street lights			Commercial						
		NC	AMC	AMC	NC	AMC	AMC	NC	AMC	AMC	AMC			
1	2	11	12	13	14	15	16	17						
1	Ayarkunnam	5	600	759	3800								4600	
2	Kumarakom	48	3312	368	1840								3024	
3	Nattakom	6	75630	761	3800								5756	
4	Puthuppally	3	24900	1016	5080								6646	
5	Panachikkad	46	420	943	4715								6434	
6	Thiruvarpur	6	4140	561	2800								3781	
7	Vijayapuram	3	38280	1478	7400								7517	
	Pallam Block	117	147282	5886	29435								37758	

Table XVI - Electricity connections - 1995 (Contd..)

B - Panchayats

Sl. No.	Name of Panchayats	Electricity connections and average monthly consumption										
		Domestic			Agricultural			Industrial			Commercial	
		NC	AMC		NC	AMC		NC	AMC		NC	AMC
1	2	3	4	5	6	7	8	9	10			
1	Karukachal	3202	58470	26	930	89	27300	-	-			
2	Kuruchi	2714	88140	37	1200	142	97470	-	-			
3	Madappally	4943	116820	21	1740	79	25950	-	-			
4	Paippad	3000	21240	9	2370	40	19710	-	-			
5	Thrikkodithanam	3742	46740	15	2100	86	12420	-	-			
6	Vakathanam	4035	102360	73	11610	152	34290	-	-			
7	Vazhappally	2817	87420	38	4770	201	146220	-	-			
	Madappally Block	24453	521190	219	24720	789	363360	-	-			

Sl. No.	Name of Panchayats	Electricity connections and average monthly consumption											
		Others			Street lights			Length of LT Line		Whether voltage drops		Electrified houses	
		NC	AMC		NC	AMC		Kms		(Y/N)		Nos	
1	2	11	12	13	14	15	16	17					
1	Karukachal	-	-	622	3110	132	-	3202					
2	Kuruchi	11	390	976	4880	-	-	2714					
3	Madappally	6	330	705	3525	250	-	4943					
4	Paippad	15	510	819	4095	130	-	3000					
5	Thrikkodithanam	19	1800	662	3310	-	-	3742					
6	Vakathanam	-	-	1027	5135	160	-	4035					
7	Vazhappally	14	22710	1253	6265	-	-	2817					
	Madappally Block	65	25740	6064	30320	672	-	24453					

Table XVI - Electricity connections - 1995 (Contd..)

B - Panchayatss

Sl. No.	Name of Panchayats	Electricity connections and average monthly consumption										
		Domicile			Agricultural			Industrial			Commercial	
		NC	AMC	AMC	NC	AMC	AMC	NC	AMC	AMC	NC	AMC
1	2	3	4	5	6	7	8	9	10			
1	Chirakkadavu	4980	164100	19	1170	75	11280	-	-	-	-	
2	Kangazha	3159	44700	5	210	31	6120	-	-	-	-	
3	Nedumkunnam	2817	40710	9	660	34	7680	-	-	-	-	
4	Vellavoor	1196	28320	11	480	26	6600	-	-	-	-	
5	Vazhoor	2338	65610	109	4110	110	20160	-	-	-	-	
	Vazhoor Block	14490	343440	153	6630	276	51840	-	-	-	-	

Sl. No.	Name of Panchayats	Electricity connections and average monthly consumption										
		Others			Street lights			Length of LT Line			Whether voltage drops	
		NC	AMC	AMC	NC	AMC	AMC	Kms	Y/N	Nos	houses	
1	2	11	12	13	14	15	16	17				
1	Chirakkadavu	2	780	945	4225	247	4980	-	-	-		
2	Kangazha	1	390	700	3500	-	3159	-	-	-		
3	Nedumkunnam	1	390	559	3000	120	2817	-	-	-		
4	Vellavoor	-	-	462	2310	-	1196	-	-	-		
5	Vazhoor	5	1920	551	2750	-	2338	-	-	-		
	Vazhoor Block	9	3480	3217	15785	367	14490	-	-	-		

Table XVI - Electricity connections - 1995 (Contd..)

B - Panchayatss

Sl. No.	Name of Panchayats	Electricity connections and average monthly consumption										
		Dometic		Agricultural		Industrial		Commercial		Whether voltage drops (Y/N)	Length of LT Line Kms	Electrified houses Nos
		NC	AMC	NC	AMC	NC	AMC	NC	AMC			
1	2	3	4	5	6	7	8	9	10			
1	Erumely	5463	75900	8	540	43	25080	-	-			
2	Kanjirappally	5276	131910	24	1470	113	45600	-	-			
3	Koottickal	1711	16380	8	810	24	5850	-	-			
4	Manimala	2014	30750	13	300	33	16390	-	-			
5	Mundakkayam	8180	36180	16	510	49	14640	-	-			
6	Parathode	3639	52920	3	210	39	13650	-	-			
	Kanjirappally Block	26283	344040	72	3840	301	121410	-	-			

Sl. No.	Name of Panchayats	Electricity connections and average monthly consumption									
		Others		Street lights		Whether voltage drops (Y/N)	Length of LT Line Kms	Electrified houses Nos			
		NC	AMC	NC	AMC						
1	2	11	12	13	14	15	16	17			
1	Erumely	2	4800	461	2300	-	-	5463			
2	Kanjirappally	2	36000	1023	5115	305	-	5276			
3	Koottickal	-	-	66	130	-	-	1711			
4	Manimala	1	690	546	2730	55	-	2014			
5	Mundakkayam	5	3030	40	200	57	-	8180			
6	Parathode	-	-	468	2340	-	-	3639			
	Kanjirappally Block	10	44520	2604	12815	417	-	26283			

Table XVI - Electricity connections - 1995 (Contd..)

C - Municipalities

Sl. No.	Name of Municipality	Electricity connections and average monthly consumption										
		Domestic		Agricultural		Industrial		Commercial		Whether voltage drops (Y/N)	Length of LT Line Kms	Electrified houses Nos
		NC	AMC	NC	AMC	NC	AMC	NC	AMC			
1	2	3	4	5	6	7	8	9	10			
1	Kottayam	10328	394830	20	1500	505	215160		5252		241650	
2	Changanassery	10689	262920	14	4500	291	62850		3010		79290	
3	Pala	3156	119640	40	4350	80	63600		1545		46110	
4	Vaikom	5545	75950	56	3360	38	2280		1333		23430	
	Municipality Total	29718	853340	130	13710	914	343890		11140		390480	
Sl. No.	Name of Municipality	Electricity connections and average monthly consumption										
		Others		Street lights		Length of LT Line Kms	Whether voltage drops (Y/N)	Electrified houses Nos				
		NC	AMC	NC	AMC							
1	2	11	12	13	14	15	16	17				
1	Kottayam	1	6150	5311	65314		-		10328			
2	Changanassery	7	180	3390	16950	146			10689			
3	Pala	3	690	1238	6190	295			3156			
4	Vaikom	2	90	352	1760	26			5545			
	Municipality Total	13	7110	10291	90214	467			29718			

Table XVII

Residential houses according to type of roof & electrification

A - Blocks

Sl. No.	Name of Block	Concrete		Tiles/Asbestows		Thatched		Others		Electrified houses		Not electrified houses	
		Nos		Nos		Nos		Nos		Nos		Nos	
1	2	3	4	5	6	7	8						
1	Vaikom	4651	15578	6386	104	17788	8931						
2	Kaduthuruthy	9466	17578	9837	94	26071	10884						
3	Ettumanoor	8569	26217	7910	246	32944	9998						
4	Uzhavoor	9482	17279	4778	-	22756	8783						
5	Lalam	3543	14473	1900	166	15495	4587						
6	Erattupetta	3957	16883	4904	126	16610	9160						
7	Pampady	4220	20351	3412	216	21843	6856						
8	Pallom	10539	34278	4116	792	37758	11967						
9	Madappally	9012	23522	7667	756	24453	16504						
10	Vazhoor	3540	15177	5486	1060	14490	10773						
11	Kanjirapally	8980	27902	5311	3240	26283	18150						
	Block Total	75959	229238	61707	6800	256491	116593						
	Municipality Total	7847	22968	7377	1497	29718	9871						
	District	83806	252206	69084	8297	286209	126464						

Table XVII - Residential Houses according to type of roof & electrification (Contd..)

B - Panchayats

Sl. No.	Name of Panchayats	Concrete		Tiles/Asbestows		Thatched		Others		Electrified houses		Not electrified houses	
		Nos		Nos		Nos		Nos		Nos		Nos	
1	2	3	4	5	6	7	8						
1	Thalayazham	415	1998	1565	-	1846	2132						
2	Chempu	1325	2209	883	-	2650	1767						
3	Maravanthuruthu	905	2995	1392	-	3897	1395						
4	T.V.Puram	896	2135	438	104	2532	1041						
5	Vechoor	360	1896	1082	-	2506	832						
6	Udayanapuram	750	4345	1026	-	4357	1764						
1	Vaikom Block	4651	15578	6386	104	17788	8931						
2	Kaduthuruthy	647	3380	1878	-	4963	942						
3	Kallara	869	1975	831	-	2127	1548						
4	Manjoor	1264	3326	1202	72	3442	2422						
5	Mulakkulam	1920	2732	811	22	4552	933						
6	Njeezhoor	608	1865	961	-	2769	665						
7	Thalayolappambu	1922	2000	2312	-	4022	2212						
1	Velloor	2236	2300	1842	-	4216	2162						
2	Kaduthuruthy Block	9466	17578	9837	94	26091	10884						
3	Ettumanoor	1582	6950	1276	-	8166	1442						
4	Aymanam	676	6258	1850	37	6934	1887						
5	Athirampuzha	2489	3316	1323	103	4989	2242						
6	Arpookkara	418	2885	1416	106	3634	1191						
1	Kumaranelloor	2762	3546	1831	-	6058	2081						
2	Neendoor	642	3262	214	-	3163	955						
3	Ettumanoor Block	8569	26217	7910	246	32944	9798						

Table XVII - Residential Houses according to type of roof & electrification (Contd..)

B - Panchayats

Sl. No.	Name of Panchayats	Concrete		Tiles/Asbestows		Thatched		Others		Electrified houses		Not electrified houses	
		Nos		Nos		Nos		Nos		Nos		Nos	
1	2	3		4		5		6		7		8	
1	Kadaplammattom	853		1800		315		-		1653		1315	
2	Marangattupally	780		1980		1208		-		2580		1388	
3	Kanakkary	1850		1765		1600		-		4009		1206	
4	Veliyanoor	494		1895		357		-		1503		1243	
5	Kidangoor	1234		2380		310		-		2200		1724	
6	Kuravilangad	2540		1493		175		-		3938		270	
7	Uzhavoor	1061		1546		363		-		2445		525	
8	Ramapuram	670		4420		450		-		4428		1112	
	Uzhvoor Block	9482		17279		4778		0		22756		8783	
1	Bharanamganam	275		2461		49		19		2030		774	
2	Karoor	1360		2484		686		-		3948		582	
3	Kozhuvanal	472		1596		396		-		1970		494	
4	Kadanad	470		2520		315		127		2790		642	
5	Meenachil	446		2341		142		20		1886		1063	
6	Mutholy	520		3071		312		-		2871		1032	
	Lalam Block	3543		14473		1900		166		15495		4587	
1	Melukavu	224		1849		728		-		2100		701	
2	Moornilavu	161		1425		220		84		1090		800	
3	Poonjar	820		1540		330		-		1850		840	
4	Poonjar Thekkekkara	235		2413		1120		-		1203		2465	
5	Thalappalam	724		1167		1170		-		2491		570	
6	Theekoy	540		1310		275		-		961		1164	
7	Thalanad	141		1610		85		42		732		1146	
8	Thidanad	591		2793		627		-		3169		842	
9	Erattupettah	521		2776		349		-		3014		632	
	Erattupettah Block	3957		16883		4904		126		16610		9160	

Table XVII - Residential Houses according to type of roof & electrification (Contd..)

B - Panchayats

Sl. No.	Name of Panchayats	Concrete		Tiles/Asbestows		Thatched		Others		Electrified houses		Not electrified houses	
		Nos		Nos		Nos		Nos		Nos		Nos	
1	2	3		4		5		6		7		8	
1	Akalakunnam	243		3217		269				3403			326
2	Elikulam	571		4164		679		212		2724			2902
3	Kooroppada	580		4770		256		4		5010			600
4	Pampady	1502		4500		1496		-		6759			739
5	Pallikkathode	469		2270		615		-		1825			2029
6	Meenadam	855		1430		97		-		2122			260
	Pampady Block	4220		20351		3412		216		21843			6856
1	Ayarkunnam	650		4670		628		-		4600			1348
2	Kumarakom	160		3490		147		103		3024			876
3	Nattakom	2234		6322		179		-		5756			2979
4	Puthuppally	1294		5298		342		138		6646			426
5	Panachikkad	1854		4342		791		478		6434			1031
6	Thiruvurpu	1132		2925		1407		73		3781			1756
7	Vijayapuram	3215		7231		622		-		7517			3551
	Pallam Block	10539		34278		4116		792		37758			11967
1	Karukachal	483		3210		903		118		3202			1512
2	Kuruchi	552		2634		2085		-		2714			2557
3	Madappally	2883		2059		1647		-		4943			1646
4	Paippad	1962		1505		1036		-		3000			1503
5	Thrikkodithanam	1894		1995		1338		-		3742			1485
6	Vakathanam	785		6729		300		-		4035			3779
7	Vazhappally	453		5390		358		638		2817			4022
	Madappally Block	9012		23522		7667		756		24453			16504

Table XVII - Residential Houses according to type of roof & electrification (Contd..)

B - Panchayats

Sl. No.	Name of Panchayats	Concrete		Tiles/Asbestows		Thatched		Others		Electrified houses		Not electrified houses	
		Nos		Nos		Nos		Nos		Nos		Nos	
1	2	3		4		5		6		7		8	
1	Chirakkadavu	885		5276		560		240		4980		1981	
2	Kangazha	460		3191		1046		42		3159		1580	
3	Nedumkunnam	831		2647		954		705		2817		2320	
4	Vellavoor	986		934		1234		73		1196		2031	
5	Vazhoor	378		3129		1692				2338		2861	
	Vazhoor Block	3540		15177		5486		1060		14490		10773	
1	Erumely	1034		7793		688		293		5463		4345	
2	Kanjirappally	997		5397		1205		1102		5276		3425	
3	Koottickal	407		2852		615		201		1711		2364	
4	Manimala	861		1851		949		645		2014		1292	
5	Mundakkayam	5382		5282		1257		656		8180		4397	
6	Parathode	299		4727		597		343		3639		2327	
	Kanjirappally Block	8980		27902		5311		3240		26283		18150	

C - Municipalities

Sl. No.	Name of Municipalities	Concrete		Tiles/Asbestows		Thatched		Others		Electrified houses		Not electrified houses	
		Nos		Nos		Nos		Nos		Nos		Nos	
1	2	3		4		5		6		7		8	
1	Kottayam	4177		6328		3262		224		10328		3563	
2	Changanassery	2130		9261		1853		1008		10689		3563	
3	Pala	898		2488		1514		83		3156		1827	
4	Vaikom	642		4891		748		182		5545		918	
	Municipality Total	7847		22968		7377		1497		29718		9871	

Table XVIII - Public distribution systems - 1995 (Contd..)

B - Panchayats

Sl. No.	Name of Panchayats	Ration shops	Ration card holders	Maveli stores	L.P.G. connections	L.P.G. Agencies
1	2	3	4	5	6	7
1	Kadaplattom	6	2043	-	-	-
2	Marangattupally	9	3834	-	-	-
3	Kanakkary	11	5183	-	84	-
4	Veliyannoor	9	2564	-	-	-
5	Kidangoor	13	3824	1	148	1
6	Kuravilangad	7	4113	1	196	-
7	Uzhavoor	9	2878	-	-	-
8	Ramapuram	15	4954	1	280	-
	Uzhvvoor Block	79	29393	3	708	1
1	Bharananganam	9	2812	1	208	-
2	Karoor	11	3621	1	-	-
3	Kozhuvanal	5	2265	1	27	-
4	Kadanad	13	3417	-	150	-
5	Meenachil	9	2945	1	240	-
6	Mutholy	8	2054	-	200	-
	Lalam Block	55	17114	4	825	-
1	Melukavu	8	2566	-	-	-
2	Moornilavu	6	1357	1	48	-
3	Poonjar	6	2374	-	198	-
4	Poonjar Thekkekkara	11	3221	1	146	-
5	Thalappalam	6	2212	-	172	-
6	Theekoy	6	2074	-	95	-
7	Thalanad	5	1361	-	112	-
8	Thidanad	11	3330	1	405	-
9	Erattupettah	8	3417	1	-	-
	Erattupettah Block	67	21912	4	1176	-

Table XVIII - Public distribution systems - 1995 (Contd..)

B - Panchayats

Sl. No.	Name of Panchayats	Ration shops	Ration card holders	Maveli stores	L.P.G. connections	L.P.G. Agencies
1	2	3	4	5	6	7
1	Akalakunnam	12	3702	-	-	-
2	Elikulam	13	4067	-	-	-
3	Kooroppada	11	4132	1	1150	1
4	Pampady	15	6011	1	-	2
5	Pallikkathode	12	3702	1	348	-
6	Meenadam	8	2023	1	1498	3
	Pampady Block	71	23637	4		
1	Ayarkunnam	20	6110	1	-	-
2	Kumarakom	7	3967	1	432	-
3	Nattakom	23	8724	4	2768	2
4	Puthuppally	15	6582	3	243	1
5	Panachikkad	13	6165	3	38	-
6	Thiruvapurpu	12	5526	2	-	-
7	Vijayapuram	24	9718	1	2816	-
	Pallam Block	114	46792	15	6297	3
1	Karukachal	12	4279	1	83	-
2	Kuruchi	15	6142	1	-	-
3	Madappally	15	6246	1	-	-
4	Paippad	12	4533	1	843	-
5	Thrikkodithanam	10	4439	-	-	-
6	Vakathanam	17	6555	-	284	-
7	Vazhappally	11	5243	-	-	-
	Madappally Block	92	37437	4	1210	

Table XVIII - Public distribution systems - 1995 (Contd..)

B - Panchayats

Sl. No.	Name of Panchayats	Ration shops	Ration card holders	Maveli stores	L.P.G. connections	L.P.G. Agencies
1	2	3	4	5	6	7
1	Chirakkadavu	18	6310	1	-	-
2	Kangazha	13	5162	1	-	-
3	Nedumkunnam	11	3090	1	212	-
4	Vellavoor	10	2485	1	147	-
5	Vazhoor	10	4156	-	-	-
	Vazhoor Block	62	21203	4	359	-
1	Erumely	25	8751	1	-	1
2	Kanjirappally	20	7694	1	-	3
3	Koottickal	9	3031	-	-	-
4	Manimala	11	3848	-	-	-
5	Mundakkayam	27	9592	1	-	1
6	Parathode	12	4947	-	-	-
	Kanjirappally Block	104	37863	3	-	5

C - Municipalities

Sl. No.	Name of Panchayats	Ration shops	Ration card holders	Maveli stores	L.P.G. connections	L.P.G. Agencies
1	2	3	4	5	6	7
1	Kottayam	30	14922	2	-	3
2	Changanassery	30	12442	-	8970	1
3	Pala	15	3547	1	-	2
4	Vaikom	17	5672	1	836	1
	Municipality Total	92	36583	4	9806	7

Table XIX

Schools and Students - 1995

A - Blocks

Sl. No.	Name of Blocks/ Municipalities	High School										U.P.School										Total																																																																																																																																																																																																																																																																																																																																																																																																																																																																																																																																																																																																																																																																																																																																																																																																																																																																																																																																																																																																																																																																																																																																																																																																																																																																																																																						
		Government					Private					Government					Private																																																																																																																																																																																																																																																																																																																																																																																																																																																																																																																																																																																																																																																																																																																																																																																																																																																																																																																																																																																																																																																																																																																																																																																																																																																																																																																											
		Aided		Unaided			Aided		Unaided			Aided		Unaided			Aided		Unaided			No.	Students																																																																																																																																																																																																																																																																																																																																																																																																																																																																																																																																																																																																																																																																																																																																																																																																																																																																																																																																																																																																																																																																																																																																																																																																																																																																																																																					
		No.	Students	No.	Students	No.	Students	No.	Students	No.	Students	No.	Students	No.	Students	No.	Students	No.	Students	No.	Students																																																																																																																																																																																																																																																																																																																																																																																																																																																																																																																																																																																																																																																																																																																																																																																																																																																																																																																																																																																																																																																																																																																																																																																																																																																																																																																							
1	2	3	4	5	6	7	8	9	10	11	12	13	14	15	16	17	18	19	20	21	22	23	24	25	26	27	28	29	30	31	32	33	34	35	36	37	38	39	40	41	42	43	44	45	46	47	48	49	50	51	52	53	54	55	56	57	58	59	60	61	62	63	64	65	66	67	68	69	70	71	72	73	74	75	76	77	78	79	80	81	82	83	84	85	86	87	88	89	90	91	92	93	94	95	96	97	98	99	100	101	102	103	104	105	106	107	108	109	110	111	112	113	114	115	116	117	118	119	120	121	122	123	124	125	126	127	128	129	130	131	132	133	134	135	136	137	138	139	140	141	142	143	144	145	146	147	148	149	150	151	152	153	154	155	156	157	158	159	160	161	162	163	164	165	166	167	168	169	170	171	172	173	174	175	176	177	178	179	180	181	182	183	184	185	186	187	188	189	190	191	192	193	194	195	196	197	198	199	200	201	202	203	204	205	206	207	208	209	210	211	212	213	214	215	216	217	218	219	220	221	222	223	224	225	226	227	228	229	230	231	232	233	234	235	236	237	238	239	240	241	242	243	244	245	246	247	248	249	250	251	252	253	254	255	256	257	258	259	260	261	262	263	264	265	266	267	268	269	270	271	272	273	274	275	276	277	278	279	280	281	282	283	284	285	286	287	288	289	290	291	292	293	294	295	296	297	298	299	300	301	302	303	304	305	306	307	308	309	310	311	312	313	314	315	316	317	318	319	320	321	322	323	324	325	326	327	328	329	330	331	332	333	334	335	336	337	338	339	340	341	342	343	344	345	346	347	348	349	350	351	352	353	354	355	356	357	358	359	360	361	362	363	364	365	366	367	368	369	370	371	372	373	374	375	376	377	378	379	380	381	382	383	384	385	386	387	388	389	390	391	392	393	394	395	396	397	398	399	400	401	402	403	404	405	406	407	408	409	410	411	412	413	414	415	416	417	418	419	420	421	422	423	424	425	426	427	428	429	430	431	432	433	434	435	436	437	438	439	440	441	442	443	444	445	446	447	448	449	450	451	452	453	454	455	456	457	458	459	460	461	462	463	464	465	466	467	468	469	470	471	472	473	474	475	476	477	478	479	480	481	482	483	484	485	486	487	488	489	490	491	492	493	494	495	496	497	498	499	500	501	502	503	504	505	506	507	508	509	510	511	512	513	514	515	516	517	518	519	520	521	522	523	524	525	526	527	528	529	530	531	532	533	534	535	536	537	538	539	540	541	542	543	544	545	546	547	548	549	550	551	552	553	554	555	556	557	558	559	560	561	562	563	564	565	566	567	568	569	570	571	572	573	574	575	576	577	578	579	580	581	582	583	584	585	586	587	588	589	590	591	592	593	594	595	596	597	598	599	600	601	602	603	604	605	606	607	608	609	610	611	612	613	614	615	616	617	618	619	620	621	622	623	624	625	626	627	628	629	630	631	632	633	634	635	636	637	638	639	640	641	642	643	644	645	646	647	648	649	650	651	652	653	654	655	656	657	658	659	660	661	662	663	664	665	666	667	668	669	670	671	672	673	674	675	676	677	678	679	680	681	682	683	684	685	686	687	688	689	690	691	692	693	694	695	696	697	698	699	700	701	702	703	704	705	706	707	708	709	710	711	712	713	714	715	716	717	718	719	720	721	722	723	724	725	726	727	728	729	730	731	732	733	734	735	736	737	738	739	740	741	742	743	744	745	746	747	748	749	750	751	752	753	754	755	756	757	758	759	760	761	762	763	764	765	766	767	768	769	770	771	772	773	774	775	776	777	778	779	780	781	782	783	784	785	786	787	788	789	790	791	792	793	794	795	796	797	798	799	800	801	802	803	804	805	806	807	808	809	810	811	812	813	814	815	816	817	818	819	820	821	822	823	824	825	826	827	828	829	830	831	832	833	834	835	836	837	838	839	840	841	842	843	844	845	846	847	848	849	850	851	852	853	854	855	856	857	858	859	860	861	862	863	864	865	866	867	868	869	870	871	872	873	874	875	876	877	878	879	880	881	882	883	884	885	886	887	888	889	890	891	892	893	894	895	896	897	898	899	900	901	902	903	904	905	906	907	908	909	910	911	912	913	914	915	916	917	918	919	920	921	922	923	924	925	926	927	928	929	930	931	932	933	934	935	936	937	938	939	940	941	942	943	944	945	946	947	948	949	950	951	952	953	954	955	956	957	958	959	960	961	962	963	964	965	966	967	968	969	970	971	972	973	974	975	976	977	978	979	980	981	982	983	984	985	986	987	988	989	990	991	992	993	994	995	996	997	998	999	1000	1001	1002	1003	1004	1005	1006	1007	1008	1009	1010	1011	1012	1013	1014	1015	1016	1017	1018	1019	1020	1021	1022	1023	1024	1025	1026	1027	1028	1029	1030	1031	1032	1033	1034	1035	1036	1037	1038	1039	1040	1041	1042	1043	1044	1045	1046	1047	1048	1049	1050	1051	1052	1053	1054	1055	1056	1057	1058	1059	1060	1061	1062	1063	1064	1065	1066	1067	1068	1069	1070	1071	1072	1073	1074	1075	1076	1077	1078	1079	1080	1081	1082	1083	1084	1085	1086	1087	1088	1089	1090	1091	1092	1093	1094	1095	1096	1097	1098	1099	1100	1101	1102	1103	1104	1105	1106	1107	1108	1109	1110	1111	1112	1113	1114	1115	1116	1117	1118	1119	1120	1121	1122	1123	1124	1125	1126	1127	1128	1129	1130	1131	1132	1133	1134	1135	1136	1137	1138	1139	1140	1141	1142	1143	1144	1145	1146	1147	1148	1149	1150	1151	1152	1153	1154	1155	1156	1157	1158	1159	1160	1161	1162	1163	1164	1165	1166	1167	1168	1169	1170	1171	1172	1173	1174	1175	1176	1177	1178	1179	1180	1181	1182	1183	1184	1185	1186	1187	1188	1189	1190	1191	1192	1193	1194	1195	1196	1197	1198	1199	1200	1201	1202	1203	1204	1205	1206	1207	1208	1209	1210	1211	1212	1213	1214	1215	1216	1217	1218	1219	1220	1221	1222	1223	1224	1225	1226	1227	1228	1229	1230	1231	1232	1233	1234	1235	1236	1237	1238	1239	1240	1241	1242	1243	1244	1245	1246	1247	1248	1249	1250	1251	1252	1253	1254	1255	1256	1257	1258	1259	1260	1261	1262	1263	1264	1265	1266	1267	1268	1269	1270	1271	1272	1273	1274	1275	1276	1277	1278	1279	1280	1281	1282	1283	1284	1285	1286	1287	1288	1289	1290	1291	1292	12

Table XIX - Schools and Students - 1995(Contd..)

A - Blocks

Sl. No.	Name of Blocks/ Municipalities	LP School						Total Schools									
		Government			Private			Government			Private			Total			
		No.	Students	No.	Aided	Students	Unaided	No.	Students	No.	Aided	Students	Unaided	No.	Students	No.	Students
1	2	19	20	21	22	23	24	25	26	27	28	29	30	31	32	33	34
1	Vaikom	11	1505	11	2177	-	-	22	3682	20	7889	21	8552	-	-	41	16441
2	Kaduthuruthy	17	2679	23	4151	1	208	41	7038	30	8110	45	16592	1	208	76	24910
3	Ettumanoor	12	1823	27	5403	-	-	39	7226	24	7299	45	19535	5	1639	74	28473
4	Uzhavoor	19	2129	20	3518	2	363	41	6010	31	5944	47	17322	3	1156	81	24422
5	Lalam	17	1813	17	2633	-	-	34	4446	21	2816	42	13787	1	270	64	16873
6	Erattupetta	9	1483	27	4047	-	-	36	5530	14	3254	55	18463	-	-	69	21717
7	Pampady	10	1679	27	3908	1	263	38	5850	17	5047	48	12745	1	263	66	18055
8	Pallom	15	2933	37	5857	3	745	55	9435	35	11235	60	19759	5	2612	100	33606
9	Madappally	18	3466	25	4496	-	-	43	7962	28	9849	49	17438	3	1636	80	28923
10	Vazhoor	13	1967	18	2478	-	-	31	4445	20	5081	48	13684	2	1597	70	20362
11	Kanjirapally	19	2523	23	5089	5	834	47	8446	30	7172	63	27165	6	1474	99	35811
	Block Total	160	24000	255	43757	12	2413	427	70070	270	73696	523	185042	27	10855	820	269593
1	Kottayam(M)	2	215	11	2016	6	2210	19	4441	7	1595	22	14670	7	2888	36	19153
2	Changanassery(M)	3	296	8	2532	2	1434	13	4262	7	1787	15	10437	4	3065	26	15289
3	Pala (M)	3	308	1	837	-	-	4	1145	5	568	5	4061	1	748	11	5577
4	Vaikom(M)	2	328	1	109	1	265	4	702	6	3673	4	1859	1	265	11	5797
	Municipality Total	10	1147	21	5494	9	3909	40	10550	25	7623	46	31027	13	6966	84	45616
	District	170	25147	276	49251	21	6322	467	80620	295	81319	569	216069	40	17821	904	315209

Table XIV - Schools and Students - 1995(Contd..)

B - Panchayats

Sl. No.	Name of Panchayats	High School										U.P.School																			
		Government					Private					Total					Government					Private					Total				
		Aided		Unaided			Aided		Unaided			Aided		Unaided			Aided		Unaided			Aided		Unaided			Aided		Unaided		
		No.	Students	No.	Students	No.	Students	No.	Students	No.	Students	No.	Students	No.	Students	No.	Students	No.	Students	No.	Students	No.	Students	No.	Students	No.	Students	No.	Students		
1	2	3	4	5	6	7	8	9	10	11	12	13	14	15	16	17	18														
1	Thalayazham	-	-	1	990	-	-	1	990	-	-	2	474	-	-	2	474														
2	Chempu	-	-	1	1043	-	-	1	1043	1	745	1	445	-	-	2	1190														
3	Maravanthuruthu	1	1060	-	-	-	-	1	1060	1	420	1	526	-	-	2	946														
4	T.V.Puram	1	568	-	-	-	-	1	568	1	282	1	729	-	-	2	1011														
5	Vechoor	2	2270	1	962	-	-	3	3232	-	-	-	-	-	-	-	-														
6	Udayanapuram	-	-	1	1116	-	-	1	1116	2	1019	1	90	-	-	3	1109														
	Vaikom Block	4	3898	4	4111	-	-	8	8009	5	2466	6	2264	-	-	11	4730														
Total Schools																															
Sl. No.	Name of Panchayats	LP School										Total Schools																			
		Government					Private					Total					Government					Private					Total				
		Aided		Unaided			Aided		Unaided			Aided		Unaided			Aided		Unaided			Aided		Unaided			Aided		Unaided		
		No.	Students	No.	Students	No.	Students	No.	Students	No.	Students	No.	Students	No.	Students	No.	Students	No.	Students	No.	Students	No.	Students	No.	Students	No.	Students	No.	Students	No.	Students
1	2	19	20	21	22	23	24	25	26	27	28	29	30	31	32	33	34														
1	Thalayazham	3	454	1	149	-	-	4	603	3	454	4	1613	-	-	7	2067														
2	Chempu	-	-	4	845	-	-	4	845	1	745	6	2333	-	-	7	3078														
3	Maravanthuruthu	3	402	1	182	-	-	4	584	5	1882	2	708	-	-	7	2590														
4	T.V.Puram	1	222	2	406	-	-	3	628	3	1072	3	1135	-	-	6	2207														
5	Vechoor	-	-	2	481	-	-	2	481	2	2270	3	1443	-	-	5	3713														
6	Udayanapuram	4	427	1	114	-	-	5	541	6	1466	3	1320	-	-	9	2786														
	Vaikom Block	11	1505	11	2177	-	-	22	3682	20	7889	21	8552	-	-	41	16441														

Table XIX - Schools and Students - 1995(Contd..)

B - Panchayats

Sl. No.	Name of Panchayats	High School										U.P.School					
		Government		Private		Total		Government		Aided		Private		Total			
		No.	Students	No.	Students	No.	Students	No.	Students	No.	Students	No.	Students	No.	Students		
1	2	3	4	5	6	7	8	9	10	11	12	13	14	15	16	17	18
1	Kaduthuruthy	1	282	4	2500	-	-	5	2782	2	365	-	-	-	-	2	365
2	Kallara	-	-	2	1894	-	-	2	1894	1	274	1	255	-	-	2	529
3	Manjoor	1	396	4	3143	-	-	5	3539	-	-	1	169	-	-	1	169
4	Mulakkulam	2	1141	1	437	-	-	3	1578	1	331	3	1450	-	-	4	1781
5	Njeezhoor	-	-	2	1043	-	-	2	1043	1	165	1	193	-	-	2	358
6	Thalayolapparambu	2	1450	1	190	-	-	3	1640	2	1029	2	452	-	-	4	1481
7	Velloor	-	-	1	715	-	-	1	715	-	-	-	-	-	-	-	-
	Kaduthuruthy Block	6	3269	15	9922	-	-	21	13191	7	2164	8	2519	-	-	15	4683

Sl. No.	Name of Panchayats	LP School										Total Schools					
		Government		Private		Total		Government		Aided		Private		Total			
		No.	Students	No.	Students	No.	Students	No.	Students	No.	Students	No.	Students	No.	Students		
1	2	19	20	21	22	23	24	25	26	27	28	29	30	31	32	33	34
1	Kaduthuruthy	3	282	5	1075	-	-	8	1357	6	929	9	3575	-	-	15	4504
2	Kallara	3	566	1	26	-	-	4	592	4	840	4	2175	-	-	8	3015
3	Manjoor	3	300	5	990	-	-	8	1290	4	696	10	4302	-	-	14	4998
4	Mulakkulam	4	793	1	179	-	-	5	972	7	2263	4	2066	-	-	11	4329
5	Njeezhoor	2	238	4	531	-	-	6	769	3	403	7	1767	-	-	10	2170
6	Thalayolapparambu	1	223	3	643	1	208	5	1074	5	2702	6	1285	1	208	12	4195
7	Velloor	1	277	4	707	-	-	5	984	1	277	5	1422	-	-	6	1699
	Kaduthuruthy Block	17	2679	23	4151	1	208	41	7038	30	8110	45	16592	1	208	76	24910

Table XIV - Schools and Students - 1995(Contd..)

B - Panchayats

Sl. No.	Name of Panchayats	High School										U.P.School					
		Government			Private			Total		Government		Private		Total			
		No.	Students	No.	Students	No.	Students	No.	Students	No.	Students	No.	Students	No.	Students	No.	Students
1	2	3	4	5	6	7	8	9	10	11	12	13	14	15	16	17	18
1	Ettumanoor	2	1094	1	1080	2	1013	5	3187	1	356	2	1048	-	-	3	1404
2	Aymanam	1	392	2	1883	-	-	3	2275	2	317	2	1125	-	-	4	1442
3	Athirampuzha	-	-	3	3361	1	265	4	3626	1	300	1	246	-	-	2	546
4	Arppookkara	2	1320	1	734	-	-	3	2054	-	-	-	-	-	-	-	-
5	Kumaranelloor	-	-	4	3714	-	-	4	3714	2	434	-	-	1	187	3	621
6	Neendoor	1	1263	1	627	-	-	2	1890	-	-	1	314	-	-	1	314
	Ettumanoor Block	6	4069	12	11399	3	1278	21	16746	6	1407	6	2733	1	187	13	4327

Sl. No.	Name of Panchayats	LP School										Total Schools					
		Government			Private			Total		Government		Private		Total			
		No.	Students	No.	Students	No.	Students	No.	Students	No.	Students	No.	Students	No.	Students	No.	Students
1	2	19	20	21	22	23	24	25	26	27	28	29	30	31	32	33	34
1	Ettumanoor	2	502	3	685	-	-	5	1187	5	1952	6	2813	2	1013	13	5778
2	Aymanam	2	343	6	850	-	-	8	1193	5	1052	10	3858	1	174	16	5084
3	Athirampuzha	2	336	5	1566	-	-	7	1902	3	636	9	5173	1	265	13	6074
4	Arppookkara	2	194	3	693	-	-	5	887	4	1514	4	1427	-	-	8	2941
5	Kumaranelloor	2	263	6	1098	-	-	8	1361	4	697	10	4812	1	187	15	5696
6	Neendoor	2	185	4	511	-	-	6	696	3	1448	6	1452	-	-	9	2900
	Ettumanoor Block	12	1823	27	5403	-	-	39	7226	24	7299	45	19535	5	1639	74	28473

Table XIX - Schools and Students - 1995(Contd..)

B - Panchayats

Sl. No.	Name of Panchayats	High School										U.P.School!																			
		Government					Private					Total					Government					Private					Total				
		Aided		Unaided			Aided		Unaided			Aided		Unaided			Aided		Unaided			Aided		Unaided			Aided		Unaided		
		No.	Students	No.	Students	No.	Students	No.	Students	No.	Students	No.	Students	No.	Students	No.	Students	No.	Students	No.	Students	No.	Students	No.	Students	No.	Students	No.	Students		
1	2	3	4	5	6	7	8	9	10	11	12	13	14	15	16	17	18														
1	Kadaplamattom	1	450	1	589	-	-	2	1039	1	155	-	-	-	-	1	155														
2	Marangattupally	-	-	3	1934	-	-	3	1934	1	315	2	575	-	-	3	890														
3	Kanakkary	2	1048	-	-	-	-	2	1048	1	335	3	1055	-	-	4	1390														
4	Veliyanoor	1	339	1	184	-	-	2	523	1	177	3	750	-	-	4	927														
5	Kidangoor	-	-	3	2523	-	-	3	2523	1	190	2	719	-	-	3	909														
6	Kuravilangad	-	-	2	1737	1	793	3	2530	1	227	-	-	-	-	1	227														
7	Uzhavoor	-	-	2	1411	-	-	2	1411	-	-	1	414	-	-	1	414														
8	Ramapuram	1	346	2	1735	-	-	3	2081	1	188	4	753	-	-	5	941														
	Uzhvvoor Block	5	2183	14	10113	1	793	20	13089	7	1587	15	4266	-	-	22	5853														

Sl. No.	Name of Panchayats	LP School										Total Schools																			
		Government					Private					Total					Government					Private					Total				
		Aided		Unaided			Aided		Unaided			Aided		Unaided			Aided		Unaided			Aided		Unaided			Aided		Unaided		
		No.	Students	No.	Students	No.	Students	No.	Students	No.	Students	No.	Students	No.	Students	No.	Students	No.	Students	No.	Students	No.	Students	No.	Students	No.	Students	No.	Students		
1	2	19	20	21	22	23	24	25	26	27	28	29	30	31	32	33	34														
	Kadaplamattom	2	128	2	319	-	-	4	447	4	733	3	908	-	-	7	1641														
1	Marangattupally	3	416	3	560	-	-	6	976	4	776	6	2494	-	-	10	3270														
2	Kanakkary	1	237	1	119	1	222	3	578	4	1620	4	1174	1	222	9	3016														
3	Veliyanoor	1	118	-	-	-	-	1	118	3	634	4	934	-	-	7	1568														
4	Kidangoor	3	418	2	360	-	-	5	778	4	608	7	3602	-	-	11	4210														
5	Kuravilangad			3	701	-	-	3	701	1	227	5	2438	1	793	7	3458														
6	Uzhavoor	2	218	3	594	-	-	5	812	2	218	6	2419	-	-	8	2637														
7	Ramapuram	7	594	6	865	1	141	14	1600	9	1128	12	3353	1	141	22	4622														
	Uzhvvoor Block	19	2129	20	3518	2	363	41	6010	31	5944	47	17322	3	1156	81	24122														

Table XIV - Schools and Students - 1995(Contd..)

B - Panchayats

Sl. No.	Name of Panchayats	High School										U.P.School					
		Government			Private			Total		Government			Private			Total	
		No.	Students	No.	Aided Students	Unaided Students	No.	Students	No.	Students	No.	Students	No.	Students	No.	Students	No.
1	2	3	4	5	6	7	8	9	10	11	12	13	14	15	16	17	18
1	Bharanamganam	-	-	2	1271	-	-	2	1271	1	196	1	281	-	-	2	477
2	Karoor	-	-	3	1420	-	-	3	1420	2	389	3	989	-	-	5	1378
3	Kozhuvanal	-	-	2	1083	-	-	2	1083	-	-	1	67	-	-	1	67
4	Kadanad	-	-	3	2034	1	270	4	2304	-	-	2	694	-	-	2	694
5	Meenachil	-	-	2	1483	-	-	2	1483	1	418	2	550	-	-	3	968
6	Mutholy	-	-	2	814	-	-	2	814	-	-	2	468	-	-	2	468
	Lalam Block	-	-	14	8105	1	270	15	8375	4	1003	11	3049	-	-	15	4052

Sl. No.	Name of Panchayats	LP School										Total Schools					
		Government			Private			Total		Government			Private			Total	
		No.	Students	No.	Aided Students	Unaided Students	No.	Students	No.	Students	No.	Students	No.	Students	No.	Students	No.
1	2	19	20	21	22	23	24	25	26	27	28	29	30	31	32	33	34
1	Bharanamganam	2	150	2	501	-	-	4	651	3	346	5	2053	-	-	8	2399
2	Karoor	3	348	5	639	-	-	8	987	5	737	11	3048	-	-	16	3785
3	Kozhuvanal	3	600	1	80	-	-	4	680	3	600	4	1230	-	-	7	1830
4	Kadanad	2	180	3	518	-	-	5	698	2	180	8	3246	1	270	11	3696
5	Meenachil	4	298	4	684	-	-	8	982	5	716	8	2717	-	-	13	3433
6	Mutholy	3	237	2	211	-	-	5	448	3	237	6	1493	-	-	9	1730
	Lalam Block	17	1813	17	2633	-	-	34	4446	21	2816	42	13787	1	270	64	16873

Table XIX - Schools and Students - 1995(Contd..)

B - Panchayats

Sl. No.	Name of Panchayats	High School										U.P.School									
		Government		Private				Total				Government		Aided		Private		Total			
		No.	Students	No.	Students	No.	Students	No.	Students	No.	Students	No.	Students	No.	Students	No.	Students	No.	Students	No.	Students
1	2	3	4	5	6	7	8	9	10	11	12	13	14	15	16	17	18				
1	Melukavu	-	-	4	1624	-	-	4	1624	-	-	3	857	-	-	3	857				
2	Moornilavu	-	-	1	377	-	-	1	377	2	138	2	140	-	-	4	278				
3	Poonjar	-	-	2	989	-	-	2	989	-	-	2	652	-	-	2	652				
4	Poonjar Thekkakara	-	-	2	1678	-	-	2	1678	-	-	3	809	-	-	3	809				
5	Thalappalam	-	-	1	772	-	-	1	772	-	-	1	207	-	-	1	207				
6	Theekoy	-	-	6	1628	-	-	6	1628	-	-	-	-	-	-	-	-				
7	Thalanad	1	250	1	446	-	-	2	696	-	-	-	-	-	-	-	-				
8	Thidanad	1	739	1	1157	-	-	2	1896	-	-	-	-	-	-	-	-				
9	Erattupettah	1	644	2	2220	-	-	3	2864	-	-	1	860	-	-	1	860				
	Erattupettah Block	3	1633	20	10891	-	-	23	12524	2	138	12	3525	-	-	14	3663				

Sl. No.	Name of Panchayats	LP School										Total Schools									
		Government		Private				Total				Government		Aided		Private		Total			
		No.	Students	No.	Students	No.	Students	No.	Students	No.	Students	No.	Students	No.	Students	No.	Students	No.	Students	No.	Students
1	2	19	20	21	22	23	24	25	26	27	28	29	30	31	32	33	34				
1	Melukavu	-	-	4	409	-	-	4	409	-	-	11	2890	-	-	11	2890				
2	Moornilavu	-	-	4	335	-	-	4	335	2	138	7	852	-	-	9	990				
3	Poonjar	1	239	2	289	-	-	3	528	1	239	6	1930	-	-	7	2169				
4	Poonjar Thekkakara	2	51	3	439	-	-	5	490	2	51	8	2926	-	-	10	2977				
5	Thalappalam	3	407	2	202	-	-	5	609	3	407	4	1181	-	-	7	1588				
6	Theekoy	-	-	3	723	-	-	3	723	-	-	5	2351	-	-	5	2351				
7	Thalanad	2	123	2	99	-	-	4	222	3	373	3	545	-	-	6	918				
8	Thidanad	-	-	5	697	-	-	5	697	1	739	6	1854	-	-	7	2593				
9	Erattupettah	1	663	2	854	-	-	3	1517	2	1307	5	3934	-	-	7	5241				
	Erattupettah Block	9	1483	27	4047	-	-	36	5530	14	3254	55	18463	-	-	69	21717				

Table XIV - Schools and Students - 1995(Contd..)

B - Panchayats

Sl. No.	Name of Panchayats	High School						U.P.School									
		Government		Private		Total		Government		Private		Total					
		No.	Students	Aided	Unaided	No.	Students	No.	Students	No.	Students	No.	Students				
1	2	3	4	5	6	7	8	9	10	11	12	13	14	15	16	17	18
1	Akalakunnam	-	-	5	2444	-	-	5	2444	-	-	1	122	-	-	1	122
2	Elikulam	1	586	1	574	-	-	2	1160	-	-	5	836	-	-	5	836
3	Kooroppada	1	577	3	1661	-	-	4	2238	-	-	-	-	-	-	-	-
4	Pampady	2	1209	2	1308	-	-	4	2517	-	-	-	-	-	-	-	-
5	Pallikkathode	-	-	2	1317	-	-	2	1317	2	681	-	-	-	-	2	681
6	Meenadam	-	-	-	-	-	-	-	-	1	315	2	575	-	-	3	890
	Pampady Block	4	2372	13	7304	-	-	17	9676	3	996	8	1533	1	-	11	2529

Sl. No.	Name of Panchayats	LP School						Total Schools									
		Government		Private		Total		Government		Private		Total					
		No.	Students	Aided	Unaided	No.	Students	No.	Students	No.	Students	No.	Students				
1	2	19	20	21	22	23	24	25	26	27	28	29	30	31	32	33	34
1	Akalakunnam	2	190	8	1606	-	-	10	1796	2	190	14	4172	-	-	16	4362
2	Elikulam	-	-	5	793	-	-	5	793	1	586	11	2203	-	-	12	2789
3	Kooroppada	3	538	3	377	1	263	7	1178	4	1115	6	2038	1	263	11	3416
4	Pampady	3	607	5	501	-	-	8	1108	5	1816	7	1809	-	-	12	3625
5	Pallikkathode	-	-	5	509	-	-	5	509	2	681	7	1826	-	-	9	2507
6	Meenadam	2	344	1	122	-	-	3	466	3	659	3	697	-	-	6	1356
	Pampady Block	10	1679	27	3908	1	263	38	5850	17	5047	48	12745	1	263	66	18055

Table XIX - Schools and Students - 1995(Contd..)

B - Panchayats

Sl. No.	Name of Panchayats	U.P.School												Total					
		Government				Private				Government						Aided		Unaided	
		Aided		Unaided		Aided		Unaided		Aided		Unaided		Aided		Unaided		No.	Students
		No.	Students	No.	Students	No.	Students	No.	Students	No.	Students	No.	Students	No.	Students	No.	Students		
1	2	3	4	5	6	7	8	9	10	11	12	13	14	15	16	17	18		
1	Ayarkunnam	-	-	5	2792	-	-	5	2792	1	195	2	453	-	-	3	648		
2	Kumarakom	1	590	1	1275	-	-	2	1865	2	709	1	408	-	-	3	1117		
3	Nattakom	1	758	4	3368	-	-	5	4126	2	492	-	-	-	-	2	492		
4	Puthuppally	2	964	1	822	-	-	3	1786	2	562	2	359	-	-	4	921		
5	Panachikkad	-	-	1	1492	-	-	1	1492	2	558	2	290	-	-	4	848		
6	Thiruvapur	1	639	2	1230	-	-	3	1869	2	805	-	-	-	-	2	805		
7	Vijayapuram	1	758	2	1413	1	1836	4	4007	4	1272	-	-	1	31	5	1303		
	Pallam Block	6	3709	16	12392	1	1836	23	17937	15	4593	7	1510	1	31	23	6134		

Sl. No.	Name of Panchayats	LP School												Total					
		Government				Private				Government						Aided		Unaided	
		Aided		Unaided		Aided		Unaided		Aided		Unaided		Aided		Unaided		No.	Students
		No.	Students	No.	Students	No.	Students	No.	Students	No.	Students	No.	Students	No.	Students	No.	Students		
1	2	19	20	21	22	23	24	25	26	27	28	29	30	31	32	33	34		
1	Ayarkunnam	2	602	7	1061	-	-	9	1663	3	797	14	4306	-	-	17	5103		
2	Kumarakom	3	261	5	739	-	-	8	1000	6	1560	7	2422	-	-	13	3982		
3	Nattakom	1	301	3	635	2	353	6	1289	3	1551	7	4003	2	353	12	5907		
4	Puthuppally	2	401	8	1434	1	392	11	2227	6	1927	11	2615	1	392	18	4934		
5	Panachikkad	5	893	5	952	-	-	10	1745	7	1451	8	2734	-	-	15	4185		
6	Thiruvapur	-	-	3	415	-	-	3	415	3	1444	5	1645	-	-	8	3089		
7	Vijayapuram	2	475	6	621	-	-	8	1096	7	2505	8	2034	2	1867	17	6406		
	Pallam Block	15	2933	37	5857	3	745	55	9435	35	11235	60	19759	5	2612	100	33606		

Table XIV - Schools and Students - 1995(Contd..)

B - Panchayats

Sl. No.	Name of Panchayats	High School										U.P.School									
		Government			Private			Total				Government			Private			Total			
		No.	Students	No.	Students	No.	Students	No.	Students	No.	Students	No.	Students	No.	Students	No.	Students	No.	Students	No.	Students
1	2	3	4	5	6	7	8	9	10	11	12	13	14	15	16	17	18				
1	Karukachal	-	-	3	1435	-	-	3	1435	-	-	2	866	-	-	2	866				
2	Kuruchi	1	757	3	2054	-	-	4	2811	1	544	-	-	-	-	1	544				
3	Madappally	-	-	2	2702	-	-	2	2702	-	-	2	566	-	-	2	566				
4	Paippad	1	637	1	1044	-	-	2	1681	2	473	-	-	-	-	2	473				
5	Thrikkodithanam	1	2031	-	-	-	-	1	2031	-	-	2	660	-	-	2	660				
6	Vakathanam	2	967	1	611	1	749	4	2327	-	-	6	1902	-	-	6	1902				
7	Vazhappally	1	775	1	748	1	836	3	2359	1	199	1	354	1	51	3	604				
	Madappally Block	6	5167	11	8594	2	1585	19	15346	4	1216	13	4348	1	51	18	5615				

Sl. No.	Name of Panchayats	LP School										Total Schools									
		Government			Private			Total				Government			Private			Total			
		No.	Students	No.	Students	No.	Students	No.	Students	No.	Students	No.	Students	No.	Students	No.	Students	No.	Students	No.	Students
1	2	19	20	21	22	23	24	25	26	27	28	29	30	31	32	33	34				
1	Karukachal	2	423	4	326	-	-	6	749	2	423	9	2627	-	-	11	3050				
2	Kuruchi	3	503	3	514	-	-	6	1017	5	1804	6	2568	-	-	11	4372				
3	Madappally	2	404	5	908	-	-	7	1312	2	404	9	4176	-	-	11	4580				
4	Paippad	1	185	2	217	-	-	3	402	4	1295	3	1261	-	-	7	2556				
5	Thrikkodithanam	2	818	2	582	-	-	4	1400	3	2849	4	1242	-	-	7	4091				
6	Vakathanam	7	1082	5	523	-	-	12	1605	9	2049	12	3036	1	749	22	5834				
7	Vazhappally	1	51	4	1426	-	-	5	1477	3	1025	6	2528	2	887	11	4440				
	Madappally Block	18	3466	25	4496	-	-	43	7962	28	9849	49	17438	3	1636	80	28923				

Table XIX - Schools and Students - 1995(Contd..)

B - Panchayats

Sl. No.	Name of Panchayats	High School										U.P.School									
		Government		Private				Total				Government		Aided		Private		Total			
		No.	Students	No.	Students	No.	Students	No.	Students	No.	Students	No.	Students	No.	Students	No.	Students	No.	Students	No.	Students
1	2	3	4	5	6	7	8	9	10	11	12	13	14	15	16	17	18				
1	Chirakkadavu	2	530	2	1120	1	1056	5	2706	-	-	10	2082	-	-	10	2082				
2	Kangazha	-	-	3	2151	-	-	3	2151	-	-	1	79	-	-	1	79				
3	Nedumkunnam	1	696	2	1855	1	541	4	3092	2	529	3	833	-	-	5	1362				
4	Vellavoor	1	450	1	867	-	-	2	1317	-	-	3	419	-	-	3	419				
5	Vazhoor	1	909	2	1341	-	-	3	2250	-	-	3	459	-	-	3	459				
	Vazhoor Block	5	2585	10	7334	2	1597	17	11516	2	529	20	3872	-	-	22	4401				

Sl. No.	Name of Panchayats	LP School										Total Schools									
		Government		Private				Total				Government		Aided		Private		Total			
		No.	Students	No.	Students	No.	Students	No.	Students	No.	Students	No.	Students	No.	Students	No.	Students	No.	Students	No.	Students
1	2	19	20	21	22	23	24	25	26	27	28	29	30	31	32	33	34				
1	Chirakkadavu	5	682	5	645	-	-	10	1327	7	1212	17	3847	1	1056	25	6115				
2	Kangazha	1	195	6	605	-	-	7	800	1	195	10	2835	-	-	11	3030				
3	Nedumkunnam	1	26	3	747	-	-	4	773	4	1251	8	3435	1	541	13	5227				
4	Vellavoor	3	661	1	100	-	-	4	761	4	1111	5	1386	-	-	9	2497				
5	Vazhoor	3	403	3	381	-	-	6	784	4	1312	8	2181	-	-	12	3493				
	Vazhoor Block	13	1967	18	2478	-	-	31	4445	20	5081	48	13684	2	1597	70	20362				

Table XIX - Schools and Students - 1995(Contd..)

B - Panchayats

Sl. No.	Name of Panchayats	High School										U.P.School											
		Government					Private					Total			Government			Private			Total		
		Aided		Unaided			Aided		Unaided			Aided		Unaided			Aided		Unaided			Total	
		No.	Students	No.	Students	No.	Students	No.	Students	No.	Students	No.	Students	No.	Students	No.	Students	No.	Students	No.	Students	No.	Students
1	2	3	4	5	6	7	8	9	10	11	12	13	14	15	16	17	18						
1	Erumely	-	-	7	4292	-	-	7	4292	-	-	6	2008	-	-	6	2008						
2	Kanjirappally	2	942	4	3678	1	640	7	5260	1	407	3	828	-	-	4	1235						
3	Koottickal	-	-	2	1646	-	-	2	1646	-	-	3	1311	-	-	3	1311						
4	Manimala	-	-	2	1236	-	-	2	1236	1	498	2	383	-	-	3	881						
5	Mundakkayam	2	1411	5	3058	-	-	7	4469	3	704	3	1431	-	-	6	2135						
6	Parathode	1	609	2	1466	-	-	3	2075	1	78	1	739	-	-	2	817						
	Kanjirappally Block	5	2962	22	15376	1	640	28	18978	6	1687	18	6700	0	0	24	8387						

Sl. No.	Name of Panchayats	LP School										Total Schools											
		Government					Private					Total			Government			Private			Total		
		Aided		Unaided			Aided		Unaided			Aided		Unaided			Aided		Unaided			Total	
		No.	Students	No.	Students	No.	Students	No.	Students	No.	Students	No.	Students	No.	Students	No.	Students	No.	Students	No.	Students	No.	Students
1	2	19	20	21	22	23	24	25	26	27	28	29	30	31	32	33	34						
1	Erumely	7	1207	6	1108	2	271	15	2586	7	1207	19	7408	2	271	28	8886						
2	Kanjirappally	3	398	2	224	1	171	6	793	6	1747	9	4730	2	811	17	7288						
3	Koottickal	2	72	2	639	-	-	4	711	2	72	7	3596	-	-	9	3668						
4	Manimala	2	227	4	719	1	105	7	1051	3	725	8	2338	1	105	12	3168						
5	Mundakkayam	5	619	6	1814	1	287	12	2720	10	2734	14	6303	1	287	25	9324						
6	Parathode	-	-	3	585	-	-	3	585	2	687	6	2790	-	-	8	3477						
	Kanjirappally Block	19	2523	23	5089	5	834	47	8446	30	7172	63	27165	6	1474	99	35811						

C - Municipality

Table XIX - Schools and Students - 1995(Contd..)

Sl. No.	Name of Municipality	High School						U.P.School									
		Government			Private			Government			Private						
		No.	Students	Total	Aided	Unaided	Total	No.	Students	Total	Aided	Unaided	Total				
1	2	3	4	5	6	7	8	9	10	11	12	13	14	15	16	17	18
1	Kottayam	2	871	10	12052	1	678	13	13601	3	509	1	602			4	1111
2	Changanassery	2	1173	5	7506	1	1319	8	9998	2	318	2	399	1	312	5	1029
3	Pala	1	133	2	2534	1	748	4	3415	1	127	2	690			3	817
4	Vaikom	3	2823	2	1336			5	4159	1	522	1	414			2	936
Municipality Total		8	5000	19	23428	3	2745	30	31173	7	1476	6	2105	1	312	14	3893

Sl. No.	Name of Municipality	LP School						Total Schools									
		Government			Private			Government			Private						
		No.	Students	Total	Aided	Unaided	Total	No.	Students	Total	Aided	Unaided	Total				
1	2	19	20	21	22	23	24	25	26	27	28	29	30	31	32	33	34
1	Kottayam	2	215	11	2016	6	2210	19	4441	7	1595	22	14670	7	2888	36	19153
2	Changanassery	3	296	8	2532	2	1434	13	4262	7	1787	15	10437	4	3065	26	15289
3	Pala	3	308	1	837			4	1145	5	568	5	4061	1	748	11	5377
4	Vaikom	2	328	1	109	1	265	4	702	6	3673	4	1859	1	265	11	5797
Municipality Total		10	1147	21	5494	9	3909	40	10550	25	7623	46	31027	13	6966	84	45616

Table XX (i)

Medical institutions - 1995
Allopathy

A - Blocks

No.	Name of Blocks	Hospitals						Dispenseries						Primary Health Centres			Community Health Centres			Family welfare centre Nos			
		Govt.			Private			Govt.			Private			Nos	Beds	Doc tors	Nos	Beds	Doc tors		Nos	Beds	Doc tors
		Nos	Beds	Doc tors	Nos	Beds	Doc tors	Nos	Beds	Doc tors	Nos	Beds	Doc tors										
1	2	3	4	5	6	7	8	9	10	11	12	13	14	15	16	17	18	19	20	21			
1	Vaikom	-	-	-	14	204	20	-	-	-	8	-	-	8	5	8	6	2	-	-			
2	Kaduthuruthy	1	30	2	19	423	43	1	-	1	4	-	-	4	5	-	5	-	-	2			
3	Ettumanoor	2	1570	323	12	539	48	1	-	1	18	-	-	18	6	24	8	14	-	4			
4	Uzhavoor	4	173	11	11	387	26	1	-	2	8	-	-	8	2	20	3	5	-	3			
5	Lalam	-	-	-	7	340	29	1	-	1	8	-	-	8	3	6	6	-	-	5			
6	Erattupetta	1	25	1	14	232	22	3	-	3	5	-	-	5	8	2	9	8	-	6			
7	Pampady	1	20	2	10	270	14	1	-	1	10	-	-	10	4	36	4	1	-	7			
8	Pallom	3	93	8	14	596	64	-	-	-	55	-	-	56	5	-	6	-	-	5			
9	Madappally	2	58	3	17	402	48	-	-	-	15	-	-	15	5	11	6	1	-	9			
10	Vazhoor	1	142	12	16	853	66	1	-	1	15	-	-	15	3	16	6	1	-	11			
11	Kanjirapally	1	60	3	19	597	54	-	-	-	36	-	-	36	8	70	8	-	-	6			
	Block Total	16	2171	365	153	4843	434	9	-	10	182	-	-	183	54	193	67	32	-	60			
	Municipality Total	6	1012	52	34	1061	112	-	-	-	37	-	-	37	-	-	-	-	-	3			
	District	22	3183	417	187	5904	546	9	-	10	219	-	-	220	54	193	67	32	-	63			

Table XX (i) Medical Institutions - 1995 (Allopathy) (Contd..)

B - Panchayats

No.	Name of Panchayats	Hospital						Dispenseries						Primary Health Centres			Community Health Centres			Family welfare centre Nos			
		Govt.			Private			Govt.			Private			Nos	Beds	Doc tors	Nos	Beds	Doc tors		Nos	Beds	Doc tors
		Nos	Beds	Doc tors	Nos	Beds	Doc tors	Nos	Beds	Doc tors	Nos	Beds	Doc tors										
1	2	3	4	5	6	7	8	9	10	11	12	13	14	15	16	17	18	19	20	21	-	-	-
1	Thalayazham	-	-	-	4	66	5	-	-	-	1	-	1	-	-	-	2	-	-	-	-	-	-
2	Chempu	-	-	-	2	28	4	-	-	-	2	-	2	1	-	1	-	-	-	-	-	-	-
3	Maravanthuruthu	-	-	-	3	15	6	-	-	-	3	-	3	1	-	2	-	-	-	-	-	-	-
4	T.V.Puram	-	-	-	2	28	2	-	-	-	1	-	1	-	-	-	-	-	-	-	-	-	-
5	Vechoor	-	-	-	3	67	3	-	-	-	3	-	3	1	8	1	-	-	-	-	-	-	2
6	Udayanapuram	-	-	-	-	-	-	-	-	-	1	-	1	2	-	2	-	-	-	-	-	-	-
	Vaikom Block	-	-	-	14	204	20	-	-	-	8	-	8	5	8	6	2	-	-	-	-	-	2
1	Kaduthuruthy	-	-	-	4	176	17	1	-	1	-	-	1	-	-	-	-	-	-	-	-	-	-
2	Kallara	-	-	-	2	12	2	-	-	-	-	-	-	-	-	-	-	-	-	-	-	-	1
3	Manjoor	-	-	-	3	60	5	-	-	-	-	-	-	-	-	-	-	-	-	-	-	-	-
4	Mulakkulam	-	-	-	2	8	2	-	-	-	-	-	-	-	-	-	-	-	-	-	-	-	-
5	Njeezhoor	-	-	-	1	10	1	-	-	-	2	-	2	1	-	1	-	-	-	-	-	-	-
6	Thalayolapparambu	1	30	2	6	150	15	-	-	-	-	-	-	1	-	1	-	-	-	-	-	-	-
7	Velloor	-	-	-	1	7	1	-	-	-	1	-	1	2	-	2	-	-	-	-	-	-	1
	Kaduthuruthy Block	1	30	2	19	423	43	1	-	1	4	-	4	5	-	5	0	-	-	-	-	-	2
1	Ettumanoor	-	-	-	3	402	29	1	-	1	5	-	5	1	16	3	4	-	-	-	-	-	4
2	Aymanam	-	-	-	3	22	11	-	-	-	5	-	5	1	-	1	10	-	-	-	-	-	-
3	Athirampuzha	1	300	20	1	5	1	-	-	-	2	-	2	1	8	1	-	-	-	-	-	-	-
4	Arpookkara	1	1270	303	1	28	1	-	-	-	1	-	1	1	-	1	-	-	-	-	-	-	-
5	Kumaranelloor	-	-	-	2	48	4	-	-	-	5	-	5	1	-	1	-	-	-	-	-	-	-
6	Neendoor	-	-	-	2	34	2	-	-	-	-	-	-	1	-	1	-	-	-	-	-	-	-
	Ettumanoor Block	2	1570	323	12	539	48	1	-	1	18	-	18	6	24	8	14	-	-	-	-	-	4

Table XX (i) Medicaical Institutions - 1995 (Allopathy) (Contd..)

No.	Name of Panchayats	Hospitals						Dispenseries						Primary Health Centres			Community Health Centres			Family welfare centre Nos			
		Govt.			Private			Govt.			Private			Nos	Beds	Doc tors	Nos	Beds	Doc tors		Nos	Beds	Doc tors
		Nos	Beds	Doc tors	Nos	Beds	Doc tors	Nos	Beds	Doc tors	Nos	Beds	Doc tors										
1	2	3	4	5	6	7	8	9	10	11	12	13	14	15	16	17	18	19	20	21			
1	Kadaplamattom	1	20	2	1	20	2	-	-	-	-	-	-	-	-	-	2	-	-	-			
2	Marangattupally	-	-	-	1	16	1	-	-	-	1	-	1	-	-	1	-	-	-	-			
3	Kanakkary	-	-	-	-	-	-	1	-	2	-	-	-	-	-	-	-	-	-	-			
4	Veliyanoor	-	-	-	-	-	-	-	-	-	-	-	-	-	-	-	-	-	-	-			
5	Kidangoor	-	-	-	2	216	11	-	-	-	-	-	-	-	-	-	-	-	-	-			
6	Kuravilangad	1	48	3	2	37	3	-	-	-	4	-	4	-	20	2	2	-	-	-			
7	Uzhavoor	1	60	4	3	46	6	-	-	-	2	-	2	-	-	-	1	-	-	-			
8	Ramapuram	1	45	2	2	52	3	-	-	-	1	-	1	-	-	-	-	-	-	-	3		
	Uzhvoor Block	4	173	11	11	387	26	1	-	2	8	-	8	2	20	3	5	-	-	-	3		
1	Bharananganam	-	-	-	1	200	18	-	-	-	-	-	-	-	1	6	-	-	-	-			
2	Karoor	-	-	-	2	40	5	1	1	1	-	-	-	-	-	-	-	-	-	-			
3	Kozhuvanal	-	-	-	2	45	4	-	-	-	-	-	-	-	-	-	-	-	-	-			
4	Kadanad	-	-	-	-	-	-	-	-	-	7	-	7	1	-	-	-	-	-	-	2		
5	Meenachil	-	-	-	2	55	2	-	-	-	1	-	1	-	-	1	-	-	-	-	2		
6	Mutholy	-	-	-	-	-	-	-	-	-	-	-	-	-	-	-	-	-	-	-			
	Lalam Block	-	-	-	7	340	29	1	-	1	8	-	8	3	6	6	-	-	-	-	1		
1	Melukavu	-	-	-	1	25	2	-	-	-	-	-	-	-	-	-	-	-	-	-	5		
2	Moornilavu	-	-	-	-	-	-	-	-	-	-	-	-	-	-	-	1	3	-	-			
3	Poonjar	-	-	-	-	-	-	1	-	-	-	-	-	-	-	-	-	-	-	-			
4	Poonjar Thekkkara	-	-	-	1	22	2	-	-	1	-	-	-	-	-	1	2	-	-	-	1		
5	Thalappalam	-	-	-	1	32	2	-	-	-	-	-	-	-	2	2	1	-	-	-	3		
6	Theekoy	-	-	-	2	40	2	1	-	1	-	-	-	-	-	1	-	-	-	-	2		
7	Thalanad	-	-	-	-	-	-	1	-	1	-	-	-	-	-	1	-	-	-	-	45		
8	Thidanad	-	-	-	1	6	1	1	-	1	2	-	2	1	-	1	2	-	-	-	7682		
9	Erattupettah	1	25	1	8	107	13	-	-	-	3	-	3	1	-	1	-	-	-	-			
	Erattupettah Block	1	25	1	14	232	22	3	-	3	5	-	5	8	2	9	8	-	-	-	6		

Table XX (i) Medical Institutions - 1995 (Allopathy) (Contd..)

B - Panchayats

No.	Name of Panchayats	Hospitals						Dispenseries						Primary Health Centres			Community Health Centres			Family welfare centre Nos			
		Govt.			Private			Govt.			Private			Nos	Beds	Doc tors	Nos	Beds	Doc tors		Nos	Beds	Doc tors
		Nos	Beds	Doc tors	Nos	Beds	Doc tors	Nos	Beds	Doc tors	Nos	Beds	Doc tors										
1	2	3	4	5	6	7	8	9	10	11	12	13	14	15	16	17	18	19	20	21	-	-	-
1	Akalakunnam	-	-	-	1	82	3	-	-	-	-	-	-	1	-	1	-	-	-	-	-	-	-
2	Elikulam	-	-	-	1	30	1	-	-	-	1	-	1	1	36	1	-	-	-	-	-	-	2
3	Kooroppada	-	-	-	-	-	-	-	-	-	1	-	1	-	-	1	-	-	-	-	-	-	5
4	Pampady	1	20	2	6	126	7	-	-	-	5	-	5	-	-	-	1	-	-	-	-	-	-
5	Pallikkathode	-	-	-	2	32	3	1	-	1	1	-	1	-	-	-	-	-	-	-	-	-	-
6	Meenadam	-	-	-	-	-	-	-	-	-	2	-	2	1	-	1	-	-	-	-	-	-	-
	Pampady Block	1	20	2	10	270	14	1	10	1	10	10	10	4	36	4	1	1	1	1	1	1	7
1	Ayarkunnam	1	25	1	4	100	8	-	-	-	7	-	7	-	-	-	-	-	-	-	-	-	-
2	Kumarakom	1	20	3	2	18	2	-	-	-	8	-	8	1	-	1	-	-	-	-	-	-	-
3	Nattakom	-	-	-	2	12	2	-	-	-	23	-	23	1	-	2	-	-	-	-	-	-	3
4	Puthuppally	1	48	4	2	57	8	-	-	-	4	-	4	-	-	-	-	-	-	-	-	-	-
5	Panachikkad	-	-	-	-	-	-	-	-	-	4	-	4	-	-	1	-	-	-	-	-	-	2
6	Thiruvurpu	-	-	-	1	5	1	-	-	-	4	-	4	1	-	1	-	-	-	-	-	-	-
7	Vijayapuram	-	-	-	3	404	43	-	-	-	5	-	5	1	-	1	-	-	-	-	-	-	-
	Pallam Block	3	93	8	14	596	64	55	55	55	55	55	56	5	5	6	5	5	5	5	5	5	5
1	Karukachal	1	8	1	5	241	19	-	-	-	5	-	5	1	-	1	-	-	-	-	-	-	1
2	Kuruchi	1	50	2	2	26	2	-	-	-	1	-	1	-	-	-	-	-	-	-	-	-	2
3	Madappally	-	-	-	2	30	2	-	-	-	3	-	3	1	-	1	-	-	-	-	-	-	1
4	Paippad	-	-	-	3	69	7	-	-	-	-	-	-	1	-	1	-	-	-	-	-	-	1
5	Thrikkodithanam	-	-	-	-	-	-	-	-	-	2	-	2	1	-	2	-	-	-	-	-	-	-
6	Vakathanam	-	-	-	1	22	1	-	-	-	4	-	4	1	-	1	-	-	-	-	-	-	4
7	Vazhappally	-	-	-	4	14	17	-	-	-	-	-	-	1	-	1	-	-	-	-	-	-	-
	Madappally Block	2	58	3	17	402	48	15	15	15	15	15	15	5	11	6	1	1	1	1	1	1	9

Table XX (i) *Medicaical Institutions - 1995 (Allopathy) (Contd..)*

B - Panchayats

No.	Name of Panchayats	Hospitals						Dispenseries						Primary Health Centres			Community Health Centres			Family welfare centre Nos			
		Govt.			Private			Govt.			Private			Nos	Beds	Doc tors	Nos	Beds	Doc tors		Nos	Beds	Doc tors
		Nos	Beds	Doc tors	Nos	Beds	Doc tors	Nos	Beds	Doc tors	Nos	Beds	Doc tors										
1	2	3	4	5	6	7	8	9	10	11	12	13	14	15	16	17	18	19	20	21			
1	Chirakkadavu	1	142	12	3	313	22	-	-	-	5	-	5	-	-	-	-	-	-	-	3		
2	Kangazha	-	-	-	4	53	4	-	-	-	-	-	-	1	16	2	-	-	-	-	-		
3	Nedumkunnan	-	-	-	4	360	27	-	-	-	5	-	5	1	-	3	1	-	-	-	1		
4	Vellavoor	-	-	-	3	42	4	-	-	-	-	-	-	1	-	1	-	-	-	-	2		
5	Vazhoor	-	-	-	2	85	9	1	-	1	5	-	5	-	-	-	-	-	-	-	5		
1	Vazhoor Block	1	142	12	16	853	66	1	-	1	15	-	15	3	16	6	1	-	-	-	11		
2	Erumely	-	-	-	5	150	10	-	-	-	12	-	12	1	8	1	-	-	-	-	4		
3	Kanjirappally	-	-	-	6	197	15	-	-	-	8	-	8	1	-	1	-	-	-	-	1		
4	Koottickal	-	-	-	1	10	1	-	-	-	1	-	1	2	24	2	-	-	-	-	-		
4	Manimala	-	-	-	1	5	1	-	-	-	3	-	3	2	30	2	-	-	-	-	-		
5	Mundakkayam	1	60	3	4	50	10	-	-	-	9	-	9	1	8	1	-	-	-	-	1		
6	Parathode	-	-	-	2	185	17	-	-	-	3	-	3	1	-	1	-	-	-	-	-		
	Kanjirappally Block	1	60	3	19	597	54	-	-	-	36	-	36	8	70	8	-	-	-	-	6		

C - Municipalities

No.	Name of Municipalities	Hospitals						Dispenseries						Primary Health Centres			Community Health Centres			Family welfare centre Nos			
		Govt.			Private			Govt.			Private			Nos	Beds	Doc tors	Nos	Beds	Doc tors		Nos	Beds	Doc tors
		Nos	Beds	Doc tors	Nos	Beds	Doc tors	Nos	Beds	Doc tors	Nos	Beds	Doc tors										
1	2	3	4	5	6	7	8	9	10	11	12	13	14	15	16	17	18	19	20	21			
1	Kottayam	3	442	18	11	348	25	-	-	-	14	-	14	-	-	-	-	-	-	-	3		
2	Changanassery	1	175	11	14	232	38	-	-	-	18	-	18	-	-	-	-	-	-	-	-		
3	Pala	1	149	13	7	455	45	-	-	-	-	-	-	-	-	-	-	-	-	-	-		
4	Vaikom	1	246	10	2	26	4	-	-	-	5	-	5	-	-	-	-	-	-	-	-		
	Municipality Total	6	1012	52	34	1061	112	-	-	-	37	-	37	3	70	8	-	-	-	-	3		

Table XX (ii)
Medical Institutions - 1995
Ayurveda

A - Blocks

Sl. No.	Name of Blocks	Hospitals						Dispenseries						Grant in Aid Vaidyasalas		
		Govt.			Private			Govt.			Private			Nos	Beds	Doctors
		Nos	Beds	Doctors	Nos	Beds	Doctors	Nos	Beds	Doctors	Nos	Beds	Doctors			
1	2	3	4	5	6	7	8	9	10	11	12	13	14	15	16	17
1	Vaikom	-	-	-	-	-	-	3	-	-	3	-	-	21	-	-
2	Kaduthuruthy	-	-	-	-	-	-	2	-	-	2	-	-	30	-	9
3	Ettumanoor	-	-	-	-	-	-	3	-	-	3	-	-	38	-	-
4	Uzhavoor	1	20	2	-	-	-	5	-	-	5	-	-	38	-	8
5	Lalam	-	-	-	1	12	2	1	-	-	1	-	-	21	-	-
6	Erattupetta	1	10	1	1	15	1	-	-	-	-	-	-	29	-	3
7	Pampady	1	20	3	-	-	-	4	-	-	4	-	-	29	-	1
8	Pallom	1	6	-	-	-	-	2	-	-	2	-	-	28	-	9
9	Madappally	-	-	-	2	42	3	1	-	-	1	-	-	26	-	-
10	Vazhoor	-	-	-	2	11	2	7	-	-	7	-	-	45	-	2
11	Kanjirapally	-	-	-	4	29	8	3	-	-	3	-	-	45	-	1
	Block Total	4	56	7	10	109	16	31	-	-	31	-	-	330	-	33
	Municipality Total	3	80	12	3	31	17	-	-	-	-	-	-	35	-	15
	District	7	133	19	13	140	33	31	-	-	31	-	-	362	-	48

Table XX (ii) Medical Institutions - 1995 (Ayurveda) (Contd..)

B - Panchayats

Sl. No.	Name of Panchayats	Hospitals						Dispenseries						Grant in Aid Vaidyasalas		
		Govt.			Private			Govt.			Private			Nos	Beds	Doctors
		Nos	Beds	Doctors	Nos	Beds	Doctors	Nos	Beds	Doctors	Nos	Beds	Doctors			
1	2	3	4	5	6	7	8	9	10	11	12	13	14	15	16	17
1	Thalayazham	-	-	-	-	-	-	1	-	1	3	-	-	-	-	-
2	Chempu	-	-	-	-	-	-	1	-	1	3	-	-	-	-	-
3	Maravanthuruthu	-	-	-	-	-	-	-	-	-	3	-	-	-	-	-
4	T.V.Puram	-	-	-	-	-	-	1	-	1	1	-	-	-	-	-
5	Vechoor	-	-	-	-	-	-	-	-	-	7	-	-	-	-	-
6	Udayanapuram	-	-	-	-	-	-	-	-	-	4	-	-	-	-	-
	Vaikom Block	-	-	-	-	-	-	3	-	3	21	-	-	-	-	-
1	Kaduthuruthy	-	-	-	-	-	-	1	-	1	8	-	-	-	-	-
2	Kallara	-	-	-	-	-	-	-	-	-	1	-	-	-	-	-
3	Manjoor	-	-	-	-	-	-	1	-	1	5	-	-	-	-	-
4	Mulakkulam	-	-	-	-	-	-	-	-	-	-	-	-	-	-	-
5	Njeezhoor	-	-	-	-	-	-	-	-	-	-	-	-	8	-	8
6	Thalayolapparambu	-	-	-	-	-	-	-	-	-	1	-	-	-	-	-
7	Velloor	-	-	-	-	-	-	-	-	-	13	-	-	1	-	1
	Kaduthuruthy Block	-	-	-	-	-	-	2	-	2	30	-	-	9	-	9
1	Ettumanoor	-	-	-	-	-	-	1	-	1	10	-	-	-	-	-
2	Aymanam	-	-	-	-	-	-	-	-	-	5	-	-	-	-	-
3	Athirampuzha	-	-	-	-	-	-	1	-	1	6	-	-	-	-	-
4	Arpookkara	-	-	-	-	-	-	-	-	-	3	-	-	-	-	-
5	Kumaranelloor	-	-	-	-	-	-	-	-	-	9	-	-	-	-	-
6	Neendoor	-	-	-	-	-	-	1	-	1	5	-	-	-	-	-
	Ettumanoor Block	-	-	-	-	-	-	3	-	3	38	-	-	-	-	-

Table XX (ii) Medical Institutions - 1995 (Ayurveda) (Contd..)

B - Panchayats

Sl. No.	Name of Panchayats	Hospitals						Dispenseries						Grant in Aid Vaidyasalas		
		Govt.			Private			Govt.			Private			Nos	Beds	Doctors
		Nos	Beds	Doctors	Nos	Beds	Doctors	Nos	Beds	Doctors	Nos	Beds	Doctors			
1	2	3	4	5	6	7	8	9	10	11	12	13	14	15	16	17
1	Kadaplamattom	-	-	-	-	-	-	-	-	-	2	-	2	-	-	-
2	Marangattupally	-	-	-	-	-	-	1	-	1	9	-	9	2	-	2
3	Kanakkary	-	-	-	-	-	-	1	-	1	4	-	4	-	-	-
4	Veliyanoor	-	-	-	-	-	-	1	-	1	-	-	-	-	-	-
5	Kidangoor	1	20	2	-	-	-	-	-	-	1	-	1	1	-	1
6	Kuravilangad	-	-	-	-	-	-	1	-	1	2	-	2	5	-	5
7	Uzhavoor	-	-	-	-	-	-	-	-	-	10	-	10	-	-	-
8	Ramapuram	-	-	-	-	-	-	1	-	1	10	-	10	-	-	-
1	Uzhvoor Block	1	20	2	-	-	-	5	-	5	38	-	38	8	-	8
2	Bharanamanganam	-	-	-	-	-	-	-	-	-	3	-	3	-	-	-
3	Karoor	-	-	-	-	-	-	-	-	-	3	-	3	-	-	-
4	Kozhuvanal	-	-	-	-	-	-	1	-	1	-	-	-	-	-	-
5	Kadanad	-	-	-	-	-	-	-	-	-	10	-	10	-	-	-
6	Meenachil	-	-	-	-	-	-	-	-	-	4	-	4	-	-	-
7	Mutholy	-	-	-	1	12	2	-	-	-	-	-	-	-	-	-
8	Lalam Block	-	-	-	1	12	2	1	-	1	20	-	20	-	-	-
1	Melukavu	-	-	-	-	-	-	-	-	-	1	-	1	-	-	-
2	Moornilavu	-	-	-	-	-	-	-	-	-	4	-	4	-	-	-
3	Poonjar	-	-	-	-	-	-	-	-	-	5	-	5	-	-	-
4	Poonjar Thekkekkara	-	-	-	-	-	-	-	-	-	9	-	9	-	-	-
5	Thalappalam	-	-	-	-	-	-	-	-	-	-	-	-	-	-	-
6	Theekoy	1	10	1	-	-	-	-	-	-	2	-	2	-	-	-
7	Thalanad	-	-	-	-	-	-	-	-	-	-	-	-	1	-	1
8	Thidanad	-	-	-	-	-	-	-	-	-	3	-	3	1	-	1
9	Erattupettah	-	-	-	1	15	1	-	-	-	5	-	5	1	-	1
10	Erattupettah Block	1	10	1	1	15	1	-	-	-	29	-	29	3	-	3

Table XX (ii) Medical Institutions - 1995 (Ayurveda) (Contd..)

B - Panchayats

Sl. No.	Name of Panchayats	Hospitals						Dispenseries						Grant in Aid Vaidyasalas		
		Govt.			Private			Govt.			Private			Nos	Beds	Doctors
		Nos	Beds	Doctors	Nos	Beds	Doctors	Nos	Beds	Doctors	Nos	Beds	Doctors			
1	2	3	4	5	6	7	8	9	10	11	12	13	14	15	16	17
1	Akalakunnam	-	-	-	-	-	-	1	-	1	3	-	3	-	-	-
2	Elikulam	-	-	-	-	-	-	-	-	-	4	-	4	1	-	1
3	Kooroppada	-	-	-	-	-	-	1	-	1	1	-	1	-	-	-
4	Pampady	-	-	-	-	-	-	1	-	1	13	-	13	-	-	-
5	Pallikkathode	-	-	-	-	-	-	1	-	1	6	-	6	-	-	-
6	Meenadam	1	20	3	-	-	-	-	-	-	2	-	2	-	-	-
	Pampady Block	1	20	3	-	-	-	4	-	4	29	-	29	1	-	1
1	Ayarkunnam	-	-	-	-	-	-	1	-	1	7	-	7	-	-	-
2	Kumarakom	-	-	-	-	-	-	-	-	-	4	-	4	1	-	1
3	Nattakom	1	6	1	-	-	-	-	-	-	7	-	7	-	-	-
4	Puthuppally	-	-	-	-	-	-	1	-	1	-	-	-	-	-	-
5	Panachikkad	-	-	-	-	-	-	-	-	-	-	-	-	6	-	6
6	Thiruvarpu	-	-	-	-	-	-	-	-	-	-	-	-	2	-	2
7	Vijayapuram	-	-	-	-	-	-	-	-	-	1	-	1	-	-	-
	Pallam Block	1	6	1	-	-	-	2	-	2	28	-	28	9	-	9
1	Karukachal	-	-	-	1	41	2	-	-	-	9	-	9	-	-	-
2	Kuruchi	-	-	-	-	-	-	-	-	-	1	-	1	-	-	-
3	Madappally	-	-	-	1	1	1	-	-	-	4	-	4	-	-	-
4	Paippad	-	-	-	-	-	-	-	-	-	4	-	4	-	-	-
5	Thrikkodithanam	-	-	-	-	-	-	-	-	-	4	-	4	-	-	-
6	Vakathanam	-	-	-	-	-	-	-	-	-	2	-	2	-	-	-
7	Vazhappally	-	-	-	-	-	-	1	-	1	3	-	3	-	-	-
	Madappally Block	-	-	-	2	42	3	1	-	1	25	-	26	-	-	-

Table XX (ii) Medical Institutions - 1995 (Ayurveda) (Contd.)

B - Panchayats

Sl. No.	Name of Panchayats	Hospitals						Dispenseries						Grant in Aid Vaidyasalas		
		Govt.			Private			Govt.			Private			Nos	Beds	Doctors
		Nos	Beds	Doctors	Nos	Beds	Doctors	Nos	Beds	Doctors	Nos	Beds	Doctors			
1	2	3	4	5	6	7	8	9	10	11	12	13	14	15	16	17
1	Chirakkadavu	-	-	-	2	11	2	3	-	3	8	-	26	1	-	1
2	Kangazha	-	-	-	-	-	-	1	-	1	3	-	3	-	-	-
3	Nedumkunnam	-	-	-	-	-	-	1	-	1	6	-	6	1	-	1
4	Vellavoor	-	-	-	-	-	-	1	-	1	3	-	3	-	-	-
5	Vazhoor	-	-	-	-	-	-	1	-	1	7	-	7	-	-	-
	Vazhoor Block	-	-	-	2	11	2	7	-	7	27	-	45	2	-	2
1	Erumely	-	-	-	-	-	-	1	-	1	11	-	11	-	-	-
2	Kanjirappally	-	-	-	1	10	2	-	-	-	9	-	9	1	-	1
3	Koottickal	-	-	-	1	5	1	-	-	-	6	-	6	-	-	-
4	Manimala	-	-	-	-	-	-	-	-	-	4	-	4	-	-	-
5	Mundakkayam	-	-	-	2	14	5	1	-	1	9	-	9	-	-	-
6	Parathode	-	-	-	-	-	-	1	-	1	6	-	6	-	-	-
	Kanjirappally Block	-	-	-	4	29	8	3	-	3	45	-	45	1	-	1

C - Municipalities

Sl. No.	Name of Municipalities	Hospitals						Dispenseries						Grant in Aid Vaidyasalas		
		Govt.			Private			Govt.			Private			Nos	Beds	Doctors
		Nos	Beds	Doctors	Nos	Beds	Doctors	Nos	Beds	Doctors	Nos	Beds	Doctors			
1	2	3	4	5	6	7	8	9	10	11	12	13	14	15	16	17
1	Kottayam	1	50	6	1	15	2	-	-	-	19	-	22	2	-	2
2	Changanassery	1	10	2	1	6	1	-	-	-	2	-	2	13	-	13
3	Pala	1	20	4	1	10	14	-	-	-	2	-	2	-	-	-
4	Vaikom	-	-	-	-	-	-	-	-	-	9	-	9	-	-	-
	Municipality Total	3	80	12	3	31	17	-	-	-	32	-	35	15	-	15

Table XX (iii)
Medical Institutions - 1995
Homoeopathy

A - Blocks

Sl. No.	Name of Blocks	Hospitals						Dispenseries					
		Govt.			Private			Govt			Private		
		Nos	Beds	Doctors	Nos	Beds	Doctors	Nos	Beds	Doctors	Nos	Beds	Doctors
1	2	3	4	5	6	7	8	9	10	11	12	13	14
1	Vaikom	-	-	-	-	-	-	1	-	1	22	-	22
2	Kaduthuruthy	-	-	-	-	-	-	2	-	2	28	-	28
3	Ettumanoor	-	-	-	-	-	-	2	-	2	41	-	41
4	Uzhavoor	-	-	-	-	-	-	5	-	5	37	-	37
5	Lalam	-	-	-	-	-	-	4	-	4	21	-	21
6	Erattupetta	-	-	-	-	-	-	3	-	3	37	-	37
7	Pampady	-	-	-	-	-	-	4	-	4	37	-	37
8	Pallom	-	-	-	-	-	-	3	-	3	37	-	37
9	Madappally	2	175	7	-	-	-	3	-	3	33	-	33
10	Vazhoor	-	-	-	-	-	-	1	-	1	15	-	15
11	Kanjirapally	-	-	-	-	-	-	-	-	-	27	-	27
	Block Total	2	175	7	-	-	-	28	-	28	335	-	335
	Municipality Total	2	50	4	-	-	-	-	-	-	101	-	101
	District	4	225	11	-	-	-	28	-	28	436	-	436

Table XX (iii) Medical Institutions - 1995 (Homoeopathy) (Contd..)

B - Panchayats

Sl. No.	Name of Panchayats	Hospitals						Dispenseries					
		Govt.			Private			Govt			Private		
		Nos	Beds	Doctors	Nos	Beds	Doctors	Nos	Beds	Doctors	Nos	Beds	Doctors
1	2	3	4	5	6	7	8	9	10	11	12	13	14
1	Thalayazham	-	-	-	-	-	-	-	-	-	2	-	2
2	Chempu	-	-	-	-	-	-	-	-	-	1	-	1
3	Maravanthuruthu	-	-	-	-	-	-	-	-	-	5	-	5
4	T.V.Puram	-	-	-	-	-	-	-	-	-	5	-	5
5	Vechoor	-	-	-	-	-	-	-	-	-	4	-	4
6	Udayanapuram	-	-	-	-	-	-	1	-	1	5	-	5
1	Vaikom Block	-	-	-	-	-	-	1	-	1	22	-	22
2	Kaduthuruthy	-	-	-	-	-	-	-	-	-	4	-	4
2	Kallara	-	-	-	-	-	-	1	-	1	-	-	-
3	Manjoor	-	-	-	-	-	-	1	-	1	3	-	3
4	Mulakkulam	-	-	-	-	-	-	-	-	-	8	-	8
5	Njeezhoor	-	-	-	-	-	-	-	-	-	2	-	2
6	Thalayolapparambu	-	-	-	-	-	-	-	-	-	4	-	4
7	Velloor	-	-	-	-	-	-	-	-	-	7	-	7
1	Kaduthuruthy Block	-	-	-	-	-	-	2	-	2	28	-	28
2	Ettumanoor	-	-	-	-	-	-	-	-	-	17	-	17
2	Aymanam	-	-	-	-	-	-	-	-	-	6	-	6
3	Athirampuzha	-	-	-	-	-	-	1	-	1	3	-	3
4	Arpookkara	-	-	-	-	-	-	-	-	-	4	-	4
5	Kumaranelloor	-	-	-	-	-	-	-	-	-	6	-	6
6	Neendoor	-	-	-	-	-	-	1	-	1	5	-	5
	Ettumanoor Block	-	-	-	-	-	-	2	-	2	41	-	41

Table XX (iii) Medical Institutions - 1995 (Homoeopathy) (Contd.)

B - Panchayats

Sl. No.	Name of Panchayats	Hospitals						Dispensaries					
		Govt.			Private			Govt			Private		
		Nos	Beds	Doctors	Nos	Beds	Doctors	Nos	Beds	Doctors	Nos	Beds	Doctors
1	2	3	4	5	6	7	8	9	10	11	12	13	14
1	Kadaplammattom	-	-	-	-	-	-	1	-	1	4	4	4
2	Marangattupally	-	-	-	-	-	-	-	-	-	-	-	-
3	Kanakary	-	-	-	-	-	-	-	-	-	6	-	6
4	Veliyannoor	-	-	-	-	-	-	1	-	1	3	-	4
5	Kidangoor	-	-	-	-	-	-	1	-	1	4	-	7
6	Kuravilangad	-	-	-	-	-	-	-	-	-	7	-	4
7	Uzhavoor	-	-	-	-	-	-	-	-	-	4	-	4
8	Ramapuram	-	-	-	-	-	-	1	-	1	5	-	5
	Uzhvoor Block	-	-	-	-	-	-	5	-	5	37	-	37
1	Bharanamanganam	-	-	-	-	-	-	1	-	1	2	-	2
2	Karoor	-	-	-	-	-	-	1	-	1	2	-	2
3	Kozhuvanal	-	-	-	-	-	-	1	-	1	-	-	-
4	Kadanad	-	-	-	-	-	-	-	-	-	11	-	11
5	Meenachil	-	-	-	-	-	-	-	-	-	6	-	6
6	Mutholy	-	-	-	-	-	-	1	-	1	-	-	-
	Lalam Block	-	-	-	-	-	-	4	-	4	21	-	21
1	Melukavu	-	-	-	-	-	-	1	-	1	1	-	1
2	Moonnillavu	-	-	-	-	-	-	1	-	1	1	-	1
3	Poonjar	-	-	-	-	-	-	1	-	1	4	-	4
4	Poonjar Thekkekkara	-	-	-	-	-	-	-	-	-	9	-	9
5	Thalappalam	-	-	-	-	-	-	-	-	-	2	-	2
6	Theekoy	-	-	-	-	-	-	-	-	-	2	-	2
7	Thalanad	-	-	-	-	-	-	-	-	-	1	-	1
8	Thidanad	-	-	-	-	-	-	-	-	-	47	-	47
9	Erattupettah	-	-	-	-	-	-	-	-	-	13	-	13
	Erattupettah Block	-	-	-	-	-	-	3	-	3	37	-	37

Table XX (iii) Medical Institutions - 1995 (Homoeopathy) (Contd..)

B - Panchayats

Sl. No.	Name of Panchayats	Hospitals						Dispenseries					
		Govt.			Private			Govt			Private		
		Nos	Beds	Doctors	Nos	Beds	Doctors	Nos1	Beds	Doctors	Nos	Beds	Doctors
1	2	3	4	5	6	7	8	9	10	11	12	13	14
1	Akalakunnam	-	-	-	-	-	-	1	-	1	4	-	4
2	Elikulam	-	-	-	-	-	-	-	-	-	6	-	6
3	Kooroppada	-	-	-	-	-	-	1	-	1	9	-	9
4	Pampady	-	-	-	-	-	-	1	-	1	12	-	12
5	Pallikkathode	-	-	-	-	-	-	1	-	1	4	-	4
6	Meenadam	-	-	-	-	-	-	-	-	-	2	-	2
	Pampady Block	-	-	-	-	-	-	4	-	4	37	-	37
1	Ayarkunnam	-	-	-	-	-	-	1	-	1	5	-	5
2	Kumarakom	-	-	-	-	-	-	-	-	-	4	-	4
3	Nattakom	-	-	-	-	-	-	-	-	-	4	-	4
4	Puthuppally	-	-	-	-	-	-	-	-	-	5	-	5
5	Panachikkad	-	-	-	-	-	-	-	-	-	7	-	7
6	Thiruvarpur	-	-	-	-	-	-	1	-	1	5	-	5
7	Vijayapuram	-	-	-	-	-	-	1	-	1	7	-	7
	Pallam Block	-	-	-	-	-	-	3	-	3	37	-	37
1	Karukachal	-	-	-	-	-	-	-	-	-	3	-	3
2	Kuruchi	2	175	7	-	-	-	-	-	-	6	-	6
3	Madappally	-	-	-	-	-	-	1	-	1	6	-	6
4	Paippad	-	-	-	-	-	-	1	-	1	2	-	2
5	Thrikkodithanam	-	-	-	-	-	-	1	-	1	2	-	2
6	Vakathanam	-	-	-	-	-	-	-	-	-	5	-	5
7	Vazhappally	-	-	-	-	-	-	-	-	-	9	-	9
	Madappally Block	2	175	7	-	-	-	3	-	3	33	-	33

Table XX (iii) Medical Institutions - 1995 (Homoeopathy) (Contd.)

B - Panchayats

Sl. No.	Name of Panchayats	Hospitals						Dispenseries					
		Govt.			Private			Govt.			Private		
		Nos	Beds	Doctors	Nos	Beds	Doctors	Nos	Beds	Doctors	Nos	Beds	Doctors
1	2	3	4	5	6	7	8	9	10	11	12	13	14
1	Chirakkadavu	-	-	-	-	-	-	1	-	1	2	-	2
2	Kangazha	-	-	-	-	-	-	-	-	-	1	-	1
3	Nedumkunnam	-	-	-	-	-	-	-	-	-	5	-	5
4	Vellavoor	-	-	-	-	-	-	-	-	-	2	-	2
5	Vazhoor	-	-	-	-	-	-	-	-	-	5	-	5
	Vazhoor Block	-	-	-	-	-	-	1	-	1	15	-	15
1	Erumely	-	-	-	-	-	-	-	-	-	5	-	5
2	Kanjirappally	-	-	-	-	-	-	-	-	-	8	-	8
3	Koottickal	-	-	-	-	-	-	-	-	-	3	-	3
4	Manimala	-	-	-	-	-	-	-	-	-	8	-	8
5	Mundakkayam	-	-	-	-	-	-	-	-	-	3	-	3
6	Parathode	-	-	-	-	-	-	-	-	-	8	-	8
	Kanjirappally Block	-	-	-	-	-	-	-	-	-	3	-	3
		-	-	-	-	-	-	-	-	-	27	-	27

C - Municipalities

Sl. No.	Name of Municipalities	Hospitals						Dispenseries					
		Govt.			Private			Govt.			Private		
		Nos	Beds	Doctors	Nos	Beds	Doctors	Nos	Beds	Doctors	Nos	Beds	Doctors
1	2	3	4	5	6	7	8	9	10	11	12	13	14
1	Kottayam	1	25	2	-	-	-	-	-	-	18	-	20
2	Changanassery	-	-	-	-	-	-	-	-	-	60	-	62
3	Pala	1	25	2	-	-	-	-	-	-	17	-	17
4	Vaikom	-	-	-	-	-	-	-	-	-	6	-	6
	Municipality Total	2	50	4	-	-	-	-	-	-	101	-	105

Table XXI
Social and Cultural Institutions 1995

A - Blocks

Sl. No.	Name of Blocks	Public Library		Reading rooms		Anga-navady		Balavady		Adult Education Centre		Community halls		Sports Clubs		Arts Club		Community Radio sets		Community TV sets		Cinema Theatres	
		Nos	Nos	Nos	Nos	Nos	Nos	Nos	Nos	Nos	Nos	Nos	Nos	Nos	Nos	Nos	Nos	Nos	Nos	Nos	Nos	Nos	Nos
1	2	3	4	55	6	7	8	9	10	11	12	13	14	15	16	17	18	19	20	21	22	23	24
1	Vaikom	7	13	71	4	9	1	10	25	15	18	5	2486										
2	Kaduthuruthy	22	34	20	19	13	6	35	33	9	16	5	1908										
3	Ettumanoor	19	15	7	13	10	5	21	14	-	8	7	2225										
4	Uzhavoor	35	13	15	12	12	4	25	10	11	16	9	2688										
5	Lalam	19	23	89	58	12	2	36	21	5	6	1	400										
6	Erattupetta	21	20	35	24	14	4	32	16	3	17	4	2107										
7	Pampady	16	32	89	4	16	1	12	14	14	12	2	730										
8	Pallom	26	16	45	41	8	4	23	31	13	7	8	4315										
9	Madappally	25	19	122	15	10	2	28	25	8	22	8	3042										
10	Vazhoor	7	24	33	19	7	6	13	22	5	7	6	1167										
11	Kanjirapally	10	34	170	-	13	3	1	58	6	21	7	4276										
	Block Total	207	243	696	209	124	38	236	273	89	150	62	25344										
	Municipality Total	9	13	80	1	7	11	11	12	12	9	17	13946										
	District	216	256	776	210	131	49	247	285	101	159	79	39490										

Table XXI Social and Cultural Institutions 1995 (Contd..)

B - Panchayats

Sl. No.	Name of Panchayats	Public Library		Reading rooms		Anganavady		Balavady		Adult Education Centre		Community halls		Sports Clubs		Arts Club		Community Radio sets		Community TV sets		Cinema Theatres			
		Nos	Nos	Nos	Nos	Nos	Nos	Nos	Nos	Nos	Nos	Nos	Nos	Nos	Nos	Nos	Nos	Nos	Nos	Nos	Nos	Nos	Nos	Nos	Seating Capacity
1	2	3	4	55	6	7	8	9	10	11	12	13	14												
1	Thalayazham	1	1	11	1	1	1	1	1	1	1	1	1	1	1	1	1	1	1	1	1	1	1	1	565
2	Chempu	-	2	12	1	2	1	1	1	2	1	1	1	1	1	1	1	1	1	1	1	1	1	1	415
3	Maravanthuruthu	1	5	15	2	1	-	2	2	1	-	-	-	3	3	3	3	3	3	3	3	3	3	3	436
4	T.V.Puram	2	2	17	2	2	2	2	2	2	2	2	2	2	2	2	2	2	2	2	2	2	2	2	600
5	Vechoor	2	2	6	-	1	1	1	1	1	1	1	1	1	1	1	1	1	1	1	1	1	1	1	470
6	Udayanapuram	1	1	10	1	2	1	1	1	2	1	1	1	1	1	1	1	1	1	1	1	1	1	1	-
	Vaikom Block	7	13	71	4	9	1	10	4	9	1	1	1	10	25	15	18	18	15	18	18	5	5	2486	
1	Kaduthuruthy	4	3	2	3	1	1	1	1	1	1	1	1	1	1	1	1	1	1	1	1	1	1	1	-
2	Kallara	3	3	3	3	2	3	3	3	2	1	1	1	1	1	1	1	1	1	1	1	1	1	1	368
3	Manjoor	1	11	3	3	2	3	3	3	2	1	1	1	1	1	1	1	1	1	1	1	1	1	1	700
4	Mulakkulam	4	7	2	6	2	6	2	6	2	2	2	2	2	2	2	2	2	2	2	2	2	2	2	-
5	Njeezhoor	4	4	4	4	4	4	4	4	2	2	2	2	2	2	2	2	2	2	2	2	2	2	2	-
6	Thalayolapparambu	2	2	6	4	2	6	4	4	2	2	2	2	2	2	2	2	2	2	2	2	2	2	2	840
7	Velloor	4	4	4	2	2	4	2	2	2	1	1	1	1	1	1	1	1	1	1	1	1	1	1	-
	Kaduthuruthy Block	22	34	20	19	13	6	35	33	9	16	16	16	16	16	16	16	16	16	16	16	5	5	1908	
1	Ettumanoor	7	-	-	5	3	1	1	1	3	1	1	1	1	1	1	1	1	1	1	1	1	1	1	1227
2	Aymanam	1	1	-	2	1	1	1	1	1	1	1	1	1	1	1	1	1	1	1	1	1	1	1	273
3	Athirampuzha	1	6	1	5	2	2	2	2	2	2	2	2	2	2	2	2	2	2	2	2	2	2	2	250
4	Arpookkara	3	2	5	1	1	1	1	1	1	1	1	1	1	1	1	1	1	1	1	1	1	1	1	475
5	Kumaranelloor	3	-	1	-	1	1	1	1	1	1	1	1	1	1	1	1	1	1	1	1	1	1	1	-
6	Neendoor	4	6	6	-	2	-	1	1	2	-	-	-	1	1	1	1	1	1	1	1	1	1	1	-
	Ettumanoor Block	19	15	7	13	10	5	21	14	8	8	8	8	8	8	8	8	8	8	8	8	7	7	2225	

Table XXI Social and Cultural Institutions 1995 (Contd.)

B - Panchayats

Sl. No.	Name of Panchayats	Public Library		Reading rooms		Anga-navady		Bala-vady		Adult Education Centre		Community halls		Sports Clubs		Arts Club		Community Radio sets		Community TV sets		Cinema Theatres	
		Nos	Nos	Nos	Nos	Nos	Nos	Nos	Nos	Nos	Nos	Nos	Nos	Nos	Nos	Nos	Nos	Nos	Nos	Nos	Nos	Nos	Nos
1	2	3	4	5	6	7	8	9	10	11	12	13	14	15	16	17	18	19	20	21	22	23	24
1	Kadaplattom	5	2	2	1	1	1	3	3	5	3	3	3	3	3	3	3	3	3	3	3	3	3
2	Marangattupally	5	-	3	2	2	-	-	-	-	-	-	-	-	-	-	-	-	-	-	-	-	-
3	Kanakkary	6	-	-	1	2	1	1	1	2	1	1	1	1	1	1	1	1	1	1	1	1	1
4	Veliyanoor	6	3	3	2	1	-	6	2	-	-	-	-	-	-	-	-	-	-	-	-	-	-
5	Kidangoor	-	3	2	1	2	1	1	2	2	2	2	2	2	2	2	2	2	2	2	2	2	2
6	Kuravilangad	1	3	2	3	2	2	3	2	2	2	2	2	2	2	2	2	2	2	2	2	2	2
7	Uzhavoor	2	2	-	2	1	-	2	2	1	1	1	1	1	1	1	1	1	1	1	1	1	1
8	Ramapuram	10	-	3	-	1	1	4	3	1	1	1	1	1	1	1	1	1	1	1	1	1	1
1	Uzhvvoor Block	35	13	15	12	12	4	25	10	11	16	9	2688										
2	Bharananganam	2	3	17		1	-	2	2	1	1	1	1	1	1	1	1	1	1	1	1	1	1
3	Karoor	2	8	10	21	2	-	2	1	1	1	1	1	1	1	1	1	1	1	1	1	1	1
4	Kozhuvanal	3	1	13	13	2	1	1	1	1	1	1	1	1	1	1	1	1	1	1	1	1	1
5	Kadanad	7	6	18	4	4	-	23	10	-	-	-	-	-	-	-	-	-	-	-	-	-	-
6	Meenachil	1	5	17	17	2	1	4	5	4	4	4	4	4	4	4	4	4	4	4	4	4	4
7	Mutholy	4	-	14	3	1	-	4	2	2	2	2	2	2	2	2	2	2	2	2	2	2	2
8	Lalam Block	19	23	89	58	12	2	36	21	5	6	1	400										
1	Melukavu	3	2	-	3	2	-	3	5	-	4	1	225										
2	Moornilavu	1	-	5	4	2	-	4	1	-	3	-	-	-	-	-	-	-	-	-	-	-	-
3	Poonjar	3	3	-	4	2	-	12	3	2	2	2	2	2	2	2	2	2	2	2	2	2	2
4	Poonjar Thekkekkara	3	3	1	4	1	1	3	3	1	1	1	1	1	1	1	1	1	1	1	1	1	1
5	Thalappalam	4	4	-	2	1	-	2	4	-	-	-	-	-	-	-	-	-	-	-	-	-	-
6	Theekoy	2	2	1	1	2	-	-	-	1	1	1	1	1	1	1	1	1	1	1	1	1	1
7	Thalanad	3	-	5	3	1	1	3	-	-	3	-	-	-	-	-	-	-	-	-	-	-	-
8	Thidanad	1	1	9	2	1	-	3	3	-	3	-	-	-	-	-	-	-	-	-	-	-	-
9	Erattupettah	1	5	14	1	2	2	2	2	2	2	2	2	2	2	2	2	2	2	2	2	2	2
	Erattupettah Block	21	20	35	24	14	4	32	16	3	17	4	2107										

Table XXI Social and Cultural Institutions 1995 (Contd..)

B - Panchayats

Sl. No.	Name of Panchayats	Public Library		Reading rooms		Anga-navady		Balavady		Adult Education Centre		Community halls		Sports Clubs		Arts Club		Community Radio sets		Community TV sets		Cinema Theatres		
		Nos	Nos	Nos	Nos	Nos	Nos	Nos	Nos	Nos	Nos	Nos	Nos	Nos	Nos	Nos	Nos	Nos	Nos	Nos	Nos	Nos	Nos	Seating Capacity
1	2	3	4	5	6	7	8	9	10	11	12	13	14											
1	Akalakunnam	3	4	5	6	7	8	9	10	11	12	13	14											
2	Elikulam	1	7	13	-	4	-	-	-	-	-	-	-	-	-	-	-	-	-	-	-	-	-	-
3	Kooroppada	1	16	22	2	3	-	7	5	4	1	-	1	-	-	-	-	-	-	-	-	-	-	-
4	Pampady	6	4	15	-	3	-	-	6	6	6	-	6	-	-	-	-	-	-	-	-	-	-	-
5	Palikkathode	1	4	8	-	2	-	4	2	2	2	-	2	-	-	-	-	-	-	-	-	-	-	490
6	Meenadam	4	4	11	2	2	-	1	1	1	1	-	4	-	-	-	-	-	-	-	-	-	-	240
1	Pampady Block	16	32	89	4	16	1	12	14	14	12	2	730											
2	Ayarkunnam	8	2	3	5	1	1	3	10	10	3	-	-	-	-	-	-	-	-	-	-	-	-	-
3	Kumarakom	4	3	6	1	1	-	4	1	1	4	1	760											
4	Nattakom	4	3	6	2	1	1	3	4	4	3	2	1850											
5	Puthuppally	3	2	13	13	1	1	4	3	4	4	1	1150											
6	Panachikkad	5	1	18	13	2	-	2	3	3	2	3	-	-	-	-	-	-	-	-	-	-	-	-
7	Thiruvapuram	4	3	2	3	1	-	5	3	3	5	3	325											
1	Pallam Block	26	16	45	41	8	4	23	31	31	7	8	4315											
2	Karukachal	4	4	22	2	2	1	3	3	3	3	2	870											
3	Kuruchi	5	-	25	-	1	-	8	8	8	8	2	672											
4	Madappally	6	-	24	1	3	-	3	2	2	2	5	350											
5	Paippad	1	2	10	5	1	-	3	3	3	3	3	-	-	-	-	-	-	-	-	-	-	-	-
6	Thrikkodithanam	3	1	12	5	1	-	2	2	2	2	4	650											
7	Vakathanam	5	8	28	1	1	-	6	4	4	6	3	500											
1	Vazhappally	1	4	1	1	1	1	3	3	3	3	3	-	-	-	-	-	-	-	-	-	-	-	-
1	Madappally Block	25	19	122	15	10	2	28	25	25	22	8	3042											

Table XXI Social and Cultural Institutions 1995 (Contd..)

B - Panchayats

Sl. No.	Name of Panchayats	Public Library		Reading rooms		Anga navady		Balavady		Adult Education Centre		Community halls		Sports Clubs		Arts Club		Community Radio sets		Community TV sets		Cinema Theatres		
		Nos	Nos	Nos	Nos	Nos	Nos	Nos	Nos	Nos	Nos	Nos	Nos	Nos	Nos	Nos	Nos	Nos	Nos	Nos	Nos	Nos	Nos	Seating Capacity
1	2	3	4	5	6	7	8	9	10	11	12	13	14											
1	Chirakkadavu	1	12	4	-	2	1	11	5	3														
2	Kangazha	1	1	6	6	1	4	-	-	1														
3	Nedumkunnam	2	1	9	5	1	-	6	4	2														517
4	Vellavoor	2	6	9	3	2	-	5	5	1														325
5	Vazhoor	1	4	5	5	1	1	2	2	1														325
1	Vazhoor Block	7	24	33	19	7	6	13	22	5	7	6	1167											
2	Erumely	2	12	32	-	2	-	11	2	4														700
3	Kanjirappally	1	6	39	-	1	1	13	3	1														1761
4	Koottickal	1	6	20	-	4	-	1	1	2														-
5	Manimala	1	4	23	-	1	2	32	1	3														-
5	Mundakkayam	4	1	56	-	4	-	2	2	8														1815
6	Parahode	1	5	-	-	1	-	-	-	3														-
	Kanjirappally Block	10	34	170	-	13	3	58	6	21	1	58	4276											

C - Municipalities

Sl. No.	Name of Municipalities	Public Library		Reading rooms		Anga navady		Balavady		Adult Education Centre		Community halls		Sports Clubs		Arts Club		Community Radio sets		Community TV sets		Cinema Theatres		
		Nos	Nos	Nos	Nos	Nos	Nos	Nos	Nos	Nos	Nos	Nos	Nos	Nos	Nos	Nos	Nos	Nos	Nos	Nos	Nos	Nos	Seating Capacity	
1	2	3	4	5	6	7	8	9	10	11	12	13	14											
1	Kottayam	6	7	-	1	2	1	1	2	1														4480
2	Changanassery	1	2	45	-	3	3	8	5	8														3765
3	Pala	1	3	14	-	1	1	-	-	1														2901
4	Vaikom	1	1	21	-	1	6	2	5	1														2200
	Municipality Total	9	13	80	1	7	11	11	12	12	1	58	13946											

Table XXII
Scheduled caste/Scheduledtribe colonies -1995

A - Blocks

Sl. No.	Name of Blocks	Scheduled Caste				Scheduled Tribe				Total			
		Colo nies		Houses		Colo nies		Houses		Colo nies		Houses	
		Nos	Electri fied houses	Houses with water connections	Nos	Electri fied houses	Houses with water connections	Nos	Electri fied houses	Houses with water connections	Nos	Electri fied houses	Houses with water connections
1	2	3	4	5	6	7	8	9	10	11	12	13	14
1	Vaikom	20	1343	410	-	1	11	11	-	21	1354	421	-
2	Kaduthuruthy	30	577	201	21	-	-	-	-	30	577	201	21
3	Ettumanoor	19	433	200	-	2	109	72	-	21	552	272	-
4	Uzhavoor	9	310	158	-	-	-	-	-	9	310	158	-
5	Lalam	21	313	155	-	-	-	-	-	21	313	155	-
6	Erattupetta	6	103	96	-	19	930	419	68	25	1033	515	48
7	Pampady	9	209	140	-	1	10	1	-	10	219	141	-
8	Pallom	14	500	384	-	1	28	28	3	15	528	412	3
9	Madappally	22	841	545	-	3	32	20	-	25	873	565	-
10	Vazhoor	27	688	182	-	1	6	4	-	28	694	205	-
11	Kanjirapally	26	1325	666	-	20	1062	570	-	37	2387	1228	-
	Block Total	203	6642	3137	21	48	2188	1125	71	242	2240	4273	72
	Municipality Total	7	354	187	20	-	-	-	-	7	354	187	20
	District	210	6996	3324	41	48	2188	1125	71	249	9194	4460	92

Table XXII Scheduledcaste/Scheduledtribe colonies -1995 (Contd..)

B - Panchayats

Sl. No.	Name of Panchayats	Scheduled Caste				Scheduled Tribe				Total			
		Colo nies		Houses		Colo nies		Houses		Colo nies		Houses	
		Nos	Nos	Electri fied houses	Houses with water connections	Nos	Nos	Electri fied houses	Houses with water connections	Nos	Nos	Electri fied houses	Houses with water connections
1	2	3	4	5	6	7	8	9	10	11	12	13	14
1	Thalayazham	-	-	-	-	-	-	-	-	-	-	-	-
2	Chempu	1	10	10	-	-	-	-	-	1	10	10	-
3	Maravanthuruthu	2	60	30	-	-	-	-	-	2	60	30	-
4	T.V.Puram	3	540	220	-	1	11	11	-	4	551	231	-
5	Veehoor	5	308	-	-	-	-	-	-	5	308	-	-
6	Udayanapuram	9	425	150	-	-	-	-	-	9	425	150	-
1	Vaikom Block	20	1343	410	-	1	11	11	-	21	1354	421	-
2	Kaduthuruthy	2	110	57	-	-	-	-	-	2	110	57	-
2	Kallara	4	48	10	-	-	-	-	-	4	48	10	-
3	Manjoor	2	47	11	-	-	-	-	-	2	47	11	-
4	Mulakkulam	5	104	88	21	-	-	-	-	5	104	88	21
5	Njeezhoor	2	75	0	-	-	-	-	-	2	75	-	-
6	Thalayolapparambu	2	60	35	-	-	-	-	-	2	60	35	-
7	Velloor	13	133	-	-	-	-	-	-	13	133	-	-
	Kaduthuruthy Block	30	577	201	21	-	-	-	-	30	577	201	21
1	Ettumanoor	6	206	55	-	1	49	12	-	7	255	67	-
2	Aymanam	5	95	95	-	1	60	60	-	6	155	155	-
3	Athirampuzha	1	24	15	-	-	-	-	-	1	24	15	-
4	Arppookkara	4	80	25	-	-	-	-	-	4	80	25	-
5	Kumaranelloor		38	-	-	-	-	-	-	-	-	-	-
6	Neendoor	3	-	10	-	-	-	-	-	3	38	10	-
	Ettumanoor Block	19	443	200	-	2	109	72	-	21	552	272	-

Table XXII Scheduledcaste/Scheduledtribe colonies -1995 (Contd..)

B - Panchayats

Sl. No.	Name of Panchayats	Scheduled Caste				Scheduled Tribe				Total			
		Colo nies		Houses with water connections		Colo nies		Houses with water connections		Colo nies		Houses with water connections	
		Nos	Nos	Nos	Nos	Nos	Nos	Nos	Nos	Nos	Nos	Nos	Nos
1	2	3	4	5	6	7	8	9	10	11	12	13	14
1	Kadaplamattom	3	113	46	-	-	-	-	-	3	113	46	-
2	Marangattupally	2	86	16	-	-	-	-	-	2	86	16	-
3	Kanakkary	2	62	49	-	-	-	-	-	2	62	49	-
4	Veliyannoor	-	-	-	-	-	-	-	-	-	-	-	-
5	Kidangoor	-	-	-	-	-	-	-	-	-	-	-	-
6	Kuravilangad	-	-	-	-	-	-	-	-	-	-	-	-
7	Uzhavoor	1	10	10	-	-	-	-	-	1	10	10	-
8	Ramapuram	1	39	37	-	-	-	-	-	1	39	37	-
1	Uzhvoor Block	9	310	158	-	-	-	-	-	9	310	158	-
1	Bharanamganam	1	10	8	-	-	-	-	-	1	10	8	-
2	Karoor	13	192	56	-	-	-	-	-	13	192	56	-
3	Kozhuvanal	2	21	21	-	-	-	-	-	2	21	21	-
4	Kadanad	2	30	10	-	-	-	-	-	2	30	10	-
5	Meenachil	1	30	30	-	-	-	-	-	1	30	30	-
6	Mutholy	2	30	30	-	-	-	-	-	2	30	30	-
	Lalam Block	21	313	155	-	-	-	-	-	21	313	155	-
1	Melukavu	-	-	-	-	6	243	93	-	6	243	93	-
2	Moomilavu	-	-	-	-	4	90	55	-	4	90	55	-
3	Poonjar	-	-	-	-	1	46	36	-	1	46	36	-
4	Poonjar Thekkkara	3	37	30	-	1	22	22	-	4	59	52	-
5	Thalappalam	-	-	-	-	2	100	-	48	2	100	-	48
6	Theekoy	-	-	-	-	-	-	-	-	-	-	-	-
7	Thalanad	-	-	-	-	4	425	209	20	4	425	209	20
8	Thidanad	2	50	50	-	-	-	-	-	2	50	50	-
9	Erattupettiah	1	16	16	-	1	4	4	-	2	20	20	-
	Erattupettiah Block	6	103	96	-	19	930	419	68	25	1033	515	48

Table XXII Scheduled caste/Scheduled tribe colonies -1995 (Contd..)

B - Panchayats

Sl. No.	Name of Panchayats	Scheduled Caste			Scheduled Tribe			Total					
		Colo nies	Houses	Electri fied houses	Houses with water connections	Colo nies	Houses	Electri fied houses	Houses with water connections				
1	2	3	4	5	6	7	8	9	10	11	12	13	14
1	Akalakunnam	3	85	85	-	-	-	-	-	3	85	85	-
2	Elikulam	1	35	-	-	-	-	-	-	1	35	-	-
3	Kooroppada	2	42	37	-	-	-	-	-	2	42	37	-
4	Pampady	1	10	-	-	-	-	-	-	1	10	-	-
5	Pallikkathode	2	37	18	-	1	10	1	-	3	47	19	-
6	Meenadam	-	-	-	-	-	-	-	-	-	-	-	-
	Pampady Block	9	209	140	-	1	10	1	-	10	219	141	-
1	Ayarkunnam	6	281	247	-	-	-	-	-	6	281	247	-
2	Kumarakom	-	-	-	-	-	-	-	-	-	-	-	-
3	Nattakom	3	22	17	-	-	-	-	-	3	22	17	-
4	Puthuppally	1	37	19	-	-	-	-	-	1	37	19	-
5	Panachikkad	1	98	56	-	-	-	-	-	1	98	56	-
6	Thiruvurpu	1	29	22	-	-	-	-	-	1	29	22	-
7	Vijayapuram	2	33	23	-	1	28	28	3	3	61	51	3
	Pallam Block	14	500	384	-	1	28	28	3	15	528	412	3
1	Karukachal	2	90	84	-	-	-	-	-	2	90	84	-
2	Kuruchi	6	301	202	-	2	26	18	-	8	327	220	-
3	Madappally	3	150	75	-	-	-	-	-	3	150	75	-
4	Paippad	3	55	20	-	-	-	-	-	3	55	20	-
5	Thrikkodithanam	5	65	50	-	-	-	-	-	5	65	50	-
6	Vakathanam	2	104	93	-	1	6	2	-	3	110	95	-
7	Vazhappally	1	76	21	-	-	-	-	-	1	76	21	-
	Madappally Block	22	841	545	-	3	32	20	-	25	873	565	-

Table XXII Scheduled caste/Scheduled tribe colonies -1995 (Contd..)

B - Panchayats

Sl. No.	Name of Panchayats	Scheduled Caste			Scheduled Tribe			Total					
		Colo nies	Houses	Electri fied houses	Houses with water connections	Colo nies	Houses	Electri fied houses	Houses with water connections	Colo nies	Houses	Electri fied houses	Houses with water connections
		Nos	Nos	Nos	Nos	Nos	Nos	Nos	Nos	Nos	Nos	Nos	Nos
1	2	3	4	5	6	7	8	9	10	11	12	13	14
1	Chirakkadavu	3	77	-	-	1	6	4	-	4	83	4	-
2	Kangazha	6	117	65	-	-	-	-	-	6	117	65	-
3	Nedumkunnam	4	100	35	-	-	-	-	-	4	100	35	-
4	Vellavoor	12	360	80	-	-	-	-	-	12	360	80	-
5	Vazhoor	2	34	21	-	-	-	-	-	2	34	21	-
	Vazhoor Block	27	688	201	-	1	6	4	-	28	694	205	-
1	Erumely	4	314	258	-	5	288	148	-	9	602	406	-
2	Kanjirappally	-	-	-	-	-	-	-	-	-	-	-	-
3	Koottickal	5	109	56	-	5	77	17	-	10	186	73	-
4	Manimala	8	498	96	-	1	12	12	-	9	510	108	-
5	Mundakkayam	8	392	256	-	7	591	337	-	15	983	593	-
6	Parathode	1	12	-	-	2	94	56	-	3	106	56	-
	Kanjirappally Block	26	1325	666	-	20	1062	570	-	46	2387	1236	-

C - Municipalities

Sl. No.	Name of Municipalities	Scheduled Caste			Scheduled Tribe			Total					
		Colo nies	Houses	Electri fied houses	Houses with water connections	Colo nies	Houses	Electri fied houses	Houses with water connections	Colo nies	Houses	Electri fied houses	Houses with water connections
		Nos	Nos	Nos	Nos	Nos	Nos	Nos	Nos	Nos	Nos	Nos	Nos
1	2	3	4	5	6	7	8	9	10	11	12	13	14
1	Kottayam	1	33	-	-	-	-	-	-	1	33	-	-
2	Changanassery	3	71	62	-	-	-	-	-	3	71	62	-
3	Pala	-	-	-	-	-	-	-	-	-	-	-	-
4	Vaikom	3	250	125	20	-	-	-	-	3	250	125	20
	Municipality Total	7	354	187	20	-	-	-	-	7	354	187	20

Table XXIII
Drinking Water facility -1995

A - Blocks

Sl. No.	Name of Blocks	Tube wells		Wells		Tanks/Ponds		Public taps		Others	
		Nos	Nos	Nos	Nos	Nos	Nos	Nos	Nos	Nos	Nos
1	2	3	4	5	6	7					
1	Vaikom	1	100	19	694						
2	Kaduthuruthy	21	139	14	335						
3	Ettumanoor	8	161	2	273						
4	Uzhavoor	51	62	28	108						
5	Lalam	25	68	11	147						
6	Erattupetta	63	88	22	307						
7	Pampady	30	101	7	375						
8	Pallom	46	77	2	1017						
9	Madappally	43	63	24	447						
10	Vazhoor	28	81	3	441						
11	Kanjirapally	37	91	2	443						
	Block Total	333	1001	136	4587						
	Municipality Total	3	27	10	1673						
	District	336	1028	146	6260						15

Table XXIII Drinking Water facility -1995 (Contd..)

B - Panchayats

Sl. No.	Name of Panchayats	Tube wells		Wells		Tanks/Ponds		Public taps		Others	
		Nos	Nos	Nos	Nos	Nos	Nos	Nos	Nos	Nos	Nos
1	2	3	4	5	6	7					
1	Thalayazham	0	29	3	170						
2	Chempu	1	38	2	10						
3	Maravanthuruthu	-	5	7	350						
4	T.V.Puram	-	4	3	54						
5	Vechoor	-	10	4	16						
6	Udayanapuram	-	14	-	94						
	Vaikom Block	1	100	19	694						
1	Kaduthuruthy	-	8	-	21						
2	Kallara	-	10	-	-						
3	Manjoor	4	11	-	54						
4	Mulakkulam	8	12	3	170						
5	Njeezhoor	6	5	-	-						
6	Thalayolapparambu	1	8	8	70						
7	Velloor	2	85	3	20						
	Kaduthuruthy Block	21	139	14	335						
1	Ettumanoor	-	67	-	143						
2	Aymanam	-	13	-	62						
3	Athirampuzha	-	-	-	-						
4	Arppookkara	3	70	1	60						
5	Kumaranelloor	-	-	-	-						
6	Neendoor	5	11	1	8						
	Ettumanoor Block	8	161	2	273						

Table XXIII Drinking Water facility -1995 (Contd.)

B - Panchayats

Sl. No.	Name of Panchayats	Tube wells		Wells		Tanks/Ponds		Public taps		Others	
		Nos	Nos	Nos	Nos	Nos	Nos	Nos	Nos	Nos	Nos
1	2	3	4	5	6	7					
1	Kadaplammattom	5	6	5	25	-	-	-	6	7	-
2	Marangattupally	8	2	-	-	-	-	-	-	-	-
3	Kanakkary	3	12	6	18	-	-	-	-	-	-
4	Veliyanoor	6	2	2	-	-	-	-	-	-	-
5	Kidangoor	5	11	5	25	-	-	-	-	-	-
6	Kuravilangad	4	14	3	21	-	-	-	-	-	-
7	Uzhavoor	2	4	1	-	-	-	-	-	-	-
8	Ramapuram	18	11	6	19	-	-	-	-	-	-
1	Uzhvoor Block	51	62	28	108	-	-	-	-	-	-
2	Bharanganam	1	5	-	85	-	-	-	-	-	-
3	Karoo	2	20	5	-	-	-	-	-	-	-
4	Kozhuvanal	1	5	-	-	-	-	-	-	-	-
5	Kadanad	9	13	1	20	-	-	-	-	-	-
6	Meenachil	8	8	5	42	-	-	-	-	-	-
1	Lalam Block	25	17	11	147	-	-	-	-	-	-
2	Melukavu	8	10	1	27	-	-	-	-	-	-
3	Moornilavu	5	5	2	10	-	-	-	-	-	-
4	Poonjar	4	3	2	87	-	-	-	-	-	-
5	Poonjar Thekkekkara	4	6	1	4	-	-	-	-	-	-
6	Thalappalam	4	4	-	-	-	-	-	-	-	-
7	Theekoy	5	7	1	76	-	-	-	-	-	-
8	Thalanad	7	5	10	-	-	-	-	-	-	-
9	Thidanad	11	42	5	57	-	-	-	-	-	-
1	Erattupettah Block	15	6	-	46	-	-	-	-	-	-
2	Erattupettah	63	88	22	307	-	-	-	-	-	-

Table XXIII Drinking Water facility -1995 (Contd..)

B - Panchayats

Sl. No.	Name of Panchayats	Tube wells		Wells		Tanks/Ponds		Public taps		Others	
		Nos	Nos	Nos	Nos	Nos	Nos	Nos	Nos	Nos	Nos
1	2	3	4	5	6	7					
1	Akalakunnam	11	54	1	142						
2	Elikulam	-	-	-	-						
3	Kooroppada	9	14	3	145						
4	Pampady	-	24	-	33						
5	Pallikkathode	6	7	3	40						
6	Meenadam	4	2	-	15						
	Pampady Block	30	101	7	375						
1	Ayarkunnam	8	8	-	40						
2	Kumarakom	-	1	1	135						
3	Nattakom	-	16	-	265						
4	Puthuppally	21	13	-	190						
5	Panachikkad	7	25	-	80						
6	Thiruvarpu	-	4	-	192						
7	Vijayapuram	10	10	1	115						
	Pallam Block	46	77	2	1017						
1	Karukachal	19	11	1	24						
2	Kuruchi	3	11	15	210						
3	Madappally	5	6	2	91						
4	Paippad	4	8	-	40						
5	Thrikkodithanam	2	4	-	40						
6	Vakathanam	8	18	4	42						
7	Vazhappally	2	5	2	-						
	Madappally Block	43	63	24	447						

Table XXIII Drinking Water facility -1995 (Contd..)

B - Panchayats

Sl. No.	Name of Panchayats	Tube wells		Wells		Tanks/Ponds		Public taps		Others	
		Nos	Nos	Nos	Nos	Nos	Nos	Nos	Nos	Nos	Nos
1	2	3	4	5	6	7					
1	Chirakkadavu	-	-	-	153	-					7
2	Kangazha	9	8	-	22	-					-
3	Nedumkunnam	4	16	-	212	-					-
4	Vellavoor	15	52	-	40	-					-
5	Vazhoor	-	5	3	14	-					-
	Vazhoor Block	28	81	3	441	3					-
1	Erumely	9	40	-	85	-					-
2	Kanjirappally	-	-	-	76	-					-
3	Koottickal	3	4	-	-	-					-
4	Manimala	2	21	2	1	-					-
5	Mundakkayam	15	15	-	229	-					-
6	Parathode	8	11	-	52	-					-
	Kanjirappally Block	37	91	2	443	2					-

C - Municipalities

Sl. No.	Name of Municipalities	Tube wells		Wells		Tanks/Ponds		Public taps		Others	
		Nos	Nos	Nos	Nos	Nos	Nos	Nos	Nos	Nos	Nos
1	2	3	4	5	6	7					
1	Kottayam	2	-	2	770	-					-
2	Changanassery	-	-	-	350	-					-
3	Pala	1	22	4	232	4					15
4	Vaikom	-	5	4	321	4					-
	Municipality Total	3	27	10	1673	15					15

Table XXIV
Income and Expenditure 1993-94

A - Blocks

Sl. No.	Name of Blocks	Building tax	Entertain ment tax	Duty on transfer of property	Professional Tax		Income from market	Others
					Assesses	Tax		
1	2	3	4	5	6	7	8	9
1	Vaikom	718	54	650	3610	398	261	4297
2	Kaduthuruthy	2183	191	806	6803	1309	294	3534
3	Ettumanoor	2153	181	2099	8415	568	126	5272
4	Uzhavoor	1832	74	1180	6929	1109	523	4911
5	Lalam	1488	33	1039	8710	689	44	3968
6	Erattupetta	1571	319	1415	7940	1532	477	5647
7	Pampady	1797	225	1511	4858	506	37	2478
8	Pallom	3545	59	1600	12775	1720	342	7068
9	Madappally	2469	124	1731	11376	798	136	4007
10	Vazhoor	1636	226	846	3135	794	59	1425
11	Kanjirapally	3224	779	1927	17636	4734	23	4880
	Block Total	22516	2265	14804	92187	11146	2322	47487
	Municipality Total	15594	13805	4920	33032	2778	762	45059
	District	38110	16070	19724	125219	13924	3084	92546

Table XXIV Income and Expenditure 1993-94 (Contd..)

A - Blocks

(Expenditure Rs. '000)

Sl. No.	Name of Blocks	Establishment charges	Public works	Educa tion	water supply	Elec tricity	others
1	2	3	4	5	6	7	8
1	Vaikom	2115	1251	84	203	285	1501
2	Kaduthuruthy	2480	1753	104	230	686	3012
3	Ettumanoor	2695	3044	124	39	944	2932
4	Uzhavoor	3251	2558	54	142	724	3685
5	Lalam	2127	2003	43	-	285	2918
6	Erattupetta	2856	2549	80	-	323	3505
7	Pampady	2551	2623	144	101	379	3656
8	Pallom	3233	4167	158	225	705	5726
9	Madappally	2923	2309	177	182	920	2649
10	Vazhoor	1959	824	91	480	566	1286
11	Kanjirapally	3497	4475	149	1	727	3574
	Block Total	29687	27556	1211	1606	6544	34433
	Municipality Total	12105	22701	550	2093	3656	43757
	District	41792	50257	1761	3699	10198	78190

Table XXIV Income and Expenditure 1993-94 (Contd..)

B - Panchayats

(Income Rs. '000)

Sl. No.	Name of Panchayats	Building tax	Entertainment tax	Duty on transfer of property	Professional Tax		Income from market	Others
					Asses cess	Tax		
1	2	3	4	5	6	7	8	9
1	Thalayazham	161	1	156	770	89	46	1762
2	Chempu	103	6	122	707	66	36	521
3	Maravanthuruthu	105	10	170	547	56		507
4	T.V.Puram	149	12	134	749	59	3	589
5	Vecheor	72	25	67	187	46		211
6	Udayanapuram	128	-	1	650	82	176	716
	Vaikom Block	718	54	650	3610	398	261	4297

(Expenditure Rs. '000)

Sl. No.	Name of Panchayats	Establishment charges	Public works	Education	water supply	Elec tricity	others
1	Thalayazham	485	935	5	200	68	522
2	Chempu	326	73	49	3	44	592
3	Maravanthuruthu	180	36	-	-	30	46
4	T.V.Puram	440	60	19	-	38	14
5	Vecheor	186	31			62	279
6	Udayanapuram	498	116	11		43	48
	Vaikom Block	2115	1251	84	203	285	1501

Table XXIV Income and Expenditure 1993-94 (Contd..)

B - Panchayats

(Income Rs. '000)

Sl. No.	Name of Panchayats	Building tax	Entertainment tax	Duty on transfer of property	Professional Tax		Income from market	Others
					Assesses	Tax		
1	2	3	4	5	6	7	8	9
1	Kaduthuruthy	450	-	157	1172	253	38	614
2	Kallara	106	4	125	538	66	3	444
3	Mánjoor	225	13	126	-	135	96	776
4	Mulakkulam	311	-	112	428	125	79	531
5	Njeezhoor	155	-	109	365	54	12	634
6	Thalayolapparambu	36	169	92	1800	226	66	235
7	Velloor	900	5	85	2500	450		300
	KaduthuruthyBlock	2183	191	806	6803	1309	294	3543

(Expenditure Rs. '000)

Sl. No.	Name of Panchayats	Establishment charges	Public works	Education	water supply	Elec tricity	others
1	Kaduthuruthy	330	330	-	1	140	781
2	Kallara	358	88	1	-	55	142
3	Mánjoor	264	53	32	73	211	432
4	Mulakkulam	377	246	35	-	53	25
5	Njeezhoor	299	20	6	-	26	539
6	Thalayolapparambu	349	154	5	1	125	605
7	Velloor	503	862	25	155	76	488
	KaduthuruthyBlock	2480	1753	104	230	686	3012

Table XXIV Income and Expenditure 1993-94 (Contd..)

B - Panchayats

(Income Rs. '000)

Sl. No.	Name of Panchayats	Building tax	Entertainment tax	Duty on transfer of property	Professional Tax		Income from market	Others
					Assesses	Tax		
1	2	3	4	5	6	7	8	9
1	Ettumanoor	835	143	245	1842	399	-	1554
2	Aymanam	436	13	168	912	146	-	184
3	Athirampuzha	312	8	1194	2758	284	72	470
4	Arpookkara	135	14	150	2316	314	41	1132
5	Kumaranelloor	251	3	100	-	171	-	1275
6	Neendoor	184	-	242	587	83	13	657
	Ettumanoor Block	2153	181	2099	8415	1397	126	5272

(Expenditure Rs. '000)

Sl. No.	Name of Panchayats	Establishment charges	Public works	Education	water supply	Elec tricity	others
1	Ettumanoor	633	1015	35	-	245	637
2	Aymanam	500	242	4	-	143	553
3	Athirampuzha	387	519	28	-	238	280
4	Arpookkara	386	886	37	35	83	118
5	Kumaranelloor	475	370	-	-	127	807
6	Neendoor	314	12	20	4	108	537
	Ettumanoor Block	2695	3044	124	39	944	2932

Table XXIV Income and Expenditure 1993-94 (Contd..)

B - Panchayats

(Income Rs. '000)

Sl. No.	Name of Panchayats	Building tax	Entertainment tax	Duty on transfer of property	Professional Tax		Income from market	Others
					Assesses	Tax		
1	2	3	4	5	6	7	8	9
1	Kadaplamattom	80	-	70	513	61	1	559
2	Marangattupally	248	-	106	419	76	2	643
3	Kanakkary	277	-	126	882	132	-	1416
4	Veliyannoor	98	-	258	280	59	-	330
5	Kidangoor	192	40	121	533	139	7	771
6	Kuravilangad	306	21	102	1003	265	23	662
7	Uzhavoor	155	8	186	935	162	431	575
8	Ramapuram	476	5	180	2064	215	59	725
	Uzhvoor Block	1832	74	1149	6929	1109	523	5681

(Expenditure Rs. '000)

Sl. No.	Name of Panchayats	Establishment charges	Public works	Education	water supply	Electricity	others
1	Kadaplamattom	303	584	8	-	33	86
2	Marangattupally	373	306	19	-	39	98
3	Kanakkary	627	137	-	-	59	1089
4	Veliyannoor	258	344	7	66	22	373
5	Kidangoor	451	211	-	23	81	418
6	Kuravilangad	375	31	5	46	75	897
7	Uzhavoor	441	327	12	3	330	32
8	Ramapuram	423	588	6	-	45	504
	Uzhvoor Block	3251	2528	57	138	684	3797

Table XXIV Income and Expenditure 1993-94 (Contd.)

B - Panchayats

(Income Rs. '000)

Sl. No.	Name of Panchayats	Building tax	Entertainment tax	Duty on transfer of property	Professional Tax		Income from market	Others
					Assesses	Tax		
1	2	3	4	5	6	7	8	9
1	Bharananganam	349	-	92	1018	148	12	464
2	Karoor	229	-	278	914	109	-	1113
3	Kozhuvanal	103	-	147	890	70	5	844
4	Kadanad	336	33	107	2156	129	16	461
5	Meenachil	250	-	200	1237	127	11	622
6	Mutholy	221	-	215	2495	95	-	564
	Lalam Block	1488	33	1039	8710	678	44	4068

(Expenditure Rs. '000)

Sl. No.	Name of Panchayats	Establishment charges	Public works	Education	water supply	Elec tricity	others
1	Bharananganam	324	409	16	-	57	132
2	Karoor	351	129	4	-	61	1041
3	Kozhuvanal	250	10	4	-	30	881
4	Kadanad	336	327	6	-	49	213
5	Meenachil	508	388	7	-	32	510
6	Mutholy	358	740	6	-	56	141
	Lalam Block	2127	2003	43	-	285	2918

Table XXIV Income and Expenditure 1993-94 (Contd..)

B - Panchayats

(Income Rs. '000)

Sl. No.	Name of Panchayats	Building tax	Entertainment tax	Duty on transfer of property	Professional Tax		Income from market	Others
					Assesses	Tax		
1	2	3	4	5	6	7	8	9
1	Melukavu	127	7	56	893	104	23	641
2	Moonnillavu	62	-	69	665	46	42	476
3	Poonjar	105	-	56	536	51	-	347
4	Poonjar Thekkekkara	151	-	139	1176	98	-	702
5	Thalappalam	119	-	918	777	727	-	435
6	Theekoy	98	-	49	966	82	17	575
7	Thalanad	49	-	56	398	52	-	949
8	Thidanad	225	-	72	772	72	-	530
9	Erattupettah	634	304		1757	300	395	992
	Erattupettah Block	1571	319	1415	7940	1532	477	5647

(Expenditure Rs. '000)

Sl. No.	Name of Panchayats	Establishment charges	Public works	Education	water supply	Electricity	others
1	Melukavu	387	214	9	-	13	505
2	Moonnillavu	308	402	9	-	11	109
3	Poonjar	259	165	16	-	23	149
4	Poonjar Thekkekkara	411	8	17	-	112	997
5	Thalappalam	310	449	11	-	36	106
6	Theekoy	284	19	2	-	10	293
7	Thalanad	266	661			14	1006
8	Thidanad	199	118	13	-	31	340
9	Erattupettah	432	513	3	-	73	
	Erattupettah Block	2856	2549	80	-	323	3505

Table XXV Income and Expenditure 1993-94 (Contd..)

B - Panchayats

(Income Rs. '000)

Sl. No.	Name of Panchayats	Building tax	Entertainment tax	Duty on transfer of property	Professional Tax		Income from market	Others
					Assesses	Tax		
1	2	3	4	5	6	7	8	9
1	Akalakunnam	271	-	115	1328	123	4	521
2	Elikulam	339	-	180		125	-	450
3	Kooroppada	280	-	108	770	78	-	459
4	Pampady	535	220	574	1083	71	26	144
5	Pallikkathode	222	5	281	804	60	7	476
6	Meenadam	150	-	253	873	49		328
	Pampady Block	1797	225	1511	4858	506	37	2478

(Expenditure Rs. '000)

Sl. No.	Name of Panchayats	Establishment charges	Public works	Education	water supply	Electricity	others
1	Akalakunnam	352	1032	34	-	65	401
2	Elikulam	377	246	11	-	34	765
3	Kooroppada	374	338	48	96	57	71
4	Pampady	535	96	15	-	106	1644
5	Pallikkathode	640	768	33	-	66	326
6	Meenadam	273	143	3	5	51	438
	Pampady Block	2551	2623	144	101	379	3645

Table XXIV Income and Expenditure 1993-94 (Contd..)

B - Panchayats

(Income Rs. '000)

Sl. No.	Name of Panchayats	Building tax	Entertainment tax	Duty on transfer of property	Professional Tax			Income from market	Others
					Assesses	Tax			
1	2	3	4	5	6	7	8	9	
1	Ayarkunnam	412	1	320	977	152	307	835	
2	Kumarakom	152	15	146	1149	129	-	956	
3	Nattakom	254	14	25	6432	583	35	1859	
4	Puthuppally	509	18	434	1005	237	-	1244	
5	Panachikkad	350	-	221	438	131	-	378	
6	Thiruvarpu	234	2	160	706	78	-	562	
7	Vijayapuram	1534	9	294	2068	410	-	1234	
	Pallam Block	3445	59	1600	12775	1720	342	7068	

(Expenditure Rs. '000)

Sl. No.	Name of Panchayats	Establishment charges	Public works	Education	water supply	Elec tricity	others
1	Ayarkunnam	710	1274	24	4	124	86
2	Kumarakom	277	98	2	1	38	781
3	Nattakom	488	590	30	134	-	721
4	Puthuppally	563	278	8	-	162	2441
5	Panachikkad	374	72	15	-	122	643
6	Thiruvarpu	233	82	2	85	67	394
7	Vijayapuram	588	1773	74	4	192	660
	Pallam Block	3233	4167	158	228	705	5726

Table XXIV Income and Expenditure 1993-94 (Contd..)

B - Panchayats

(Income Rs. '000)

Sl. No.	Name of Panchayats	Building tax	Entertainment tax	Duty on transfer of property	Professional Tax		Income from market	Others
					Assesses	Tax		
1	2	3	4	5	6	7	8	9
1	Karukachal	321	110	308	924	141	64	933
2	Kuruchi	152	3	200	698	104		483
3	Madappally	408	-	328	800	135		412
4	Paippad	330	-	237	478	80	39	432
5	Thrikkodithanam	311	-	10	254	67		743
6	Vakathanam	597	11	344	885	149	33	302
7	Vazhappally	350	-	304	7337	122		702
	Madappally Block	2469	124	1731	11376	798	136	4007

(Expenditure Rs. '000)

Sl. No.	Name of Panchayats	Establishment charges	Public works	Education	water supply	Electricity	others
1	Karukachal	566	591	45	74	91	281
2	Kuruchi	284	42	1	-	117	505
3	Madappally	392	337	27	-	103	261
4	Paippad	372	210	14	-	124	310
5	Thrikkodithanam	399	496	9	4	93	335
6	Vakathanam	471	191	26	104	132	785
7	Vazhappally	439	442	55		260	172
	Madappally Block	2923	2309	177	182	920	2649

Table XXV Income and Expenditure 1993-94 (Contd..)

B - Panchayats

Sl. No.	Name of Panchayats	Building tax	Entertainment tax	Duty on transfer of property	Professional Tax		Income from market	Others
					Assesses	Tax		
1	2	3	4	5	6	7	8	9
1	Chirakkadavu	437	198	196			319	35
2	Kangazha	285	-	125	307		80	9
3	Nedumkunnam	286	17	-	840		125	15
4	Vellavoor	274	6	329	868		103	-
5	Vazhoor	354	5	196	1120		167	-
	Vazhoor Block	1636	226	846	3135		794	59
								1425

(Income Rs. '000)

Sl. No.	Name of Panchayats	Establishment charges	Public works	Education	water supply	Elec tricity	others
1	Chirakkadavu	437	156	15	-	140	101
2	Kangazha	422	324	9	29	52	
3	Nedumkunnam	234	91	2	400	83	635
4	Vellavoor	450	132	21	45	95	16
5	Vazhoor	416	121	44	6	196	534
	Vazhoor Block	1959	824	91	480	566	1286

(Expenditure Rs. '000)

B - Panchayats

(Income Rs. '000)

Sl. No.	Name of Panchayats	Building tax	Entertainment tax	Duty on transfer of property	Professional Tax		Income from market	Others
					Assesses	Tax		
1	2	3	4	5	6	7	8	9
1	Erumely	778	33	522	3004	458	15	414
2	Kanjirappally	890	228	160	2843	452	-	1354
3	Koottickal	149	-	145	1069	112	-	622
4	Manimala	242	-	273	6417	115	8	904
5	Mundakkayam	709	518	561	2917	336	-	938
6	Parathode	456	-	266	1386	261	-	648
	Kanjirappally Block	3224	779	1927	17636	1734	23	4880

(Expenditure Rs. '000)

Sl. No.	Name of Panchayats	Establishment charges	Public works	Education	water supply	Elec tricity	others
1	Erumely	750	993	4	-	91	493
2	Kanjirappally	797	1408	19	-	266	634
3	Koottickal	291	389	13	-	24	110
4	Manimala	421	755	17	-	107	70
5	Mundakkayam	956	424	87	1	158	889
6	Parathode	282	506	9	-	81	1378
	Kanjirappally Block	3497	4475	149	1	727	3574

Table XXIV Income and Expenditure 1993-94 (Contd..)

C - Municipalities

(Income Rs.)

Sl. No.	Name of Municipalities	Building tax	Entertainment tax	Duty on transfer of property	Professional Tax		Income from market	Others
					Assesses	Tax		
1	2	3	4	5	6	7	8	9
1	Kottayam	9403	6004	2063	26052	1570	512	30398
2	Changanassery	3761	3331	2240	-	660	42	1295
3	Pala	1569	4179	373	4126	334	167	12799
4	Vaikom	861	291	244	2854	214	41	567
	Total	15594	13805	4920	33032	2778	762	45059

(Expenditure Rs. '000)

Sl. No.	Name of Municipalities	Establishment charges	Public works	Education	water supply	Electricity	others
1	Kottayam	5749	15967	130	479	2210	24422
2	Changanassery	1269	3689	167	604	953	9734
3	Pala	3009	2427	245	72	263	9559
4	Vaikom	2078	618	8	938	228	42
	Total	12105	22701	550	2093	3654	43757

691

