

37/2774/14

DTP

Cover  
Preface - i  
Contents i - iv  
Ex. summary i - iii B  
1-2187CD



Proof for Approval  
M 5/14  
For Superintendent of  
Govt. Press  
Thiruvananthapuram

~~Approval for Printing~~  
~~Printed~~

# PANCHAYATH LEVEL STATISTICS 2011 THRISSUR DISTRICT

---

**DEPARTMENT OF ECONOMICS & STATISTICS  
THIRUVANANTHAPURAM**

11/4/75/12

TTU

1-528-12  
Ex-20mm  
Carpenter  
V. J. Johnson  
Lover

*[Faint, illegible handwriting]*

## Preface

*A transparent and accountable system of Governance can be met to a large extent with the availability of reliable statistics. Department of Economics & Statistics has taken various steps and make continuous efforts to improve statistical system in the State to meet the increasing needs of diverse users. Panchayath Level Statistics is one of the initiatives in this line. In this publication, the available data at Grama Panchayath level compiled at district and published in every five year interval to enable data for micro level planning. We have already released three publications in this series in 1996, 2001 and 2006 respectively.*

*This Publication 'Panchayath Level Statistics-2011' Thrissur District is the fourth publication in this series. A team of officers in the Taluk Statistical Offices and District Statistical Office of Thrissur District under the supervision of Deputy Director Sri. K Sreedhara Warriar did a tremendous job for the collection of data needed for this publication.*

*I hereby acknowledge the service of Sri P.V.Babu, Joint Director, Publication Division, for his supervision and guidance in shaping this publication. I also thanks to Smt. G.Divya, Assistant Director, Sri Javad M E Research Assistant, Smt. P Anitha, and Jesus Subheesh Statistical Assistant Gr.I, Sri. Sidheeque.P.M and S.Raju Statistical Assistant Gr.I, in the publication Division .Without their sincere efforts and support we could not have completed this publication.*


*Smt.E.Baby, Additional Director (General) has extended her whole hearted co-operation to make this venture a success with in the stipulated time.*

Thiruvananthapuram

23/12/2013


V.Ramachandran

Director




**CONTENTS**

<b>Sl.No</b>	<b>Details</b>	<b>Page</b>
	Executive Summary	
<b>I</b>	<b>General Features</b>	
1.1	District at a Glance	1
1.2	Geographical Particulars	1
1.3	Demographic Particulars	2-5
1.4	Forest Statistics	6
1.5	Industries Statistics	6
1.6	Industrial Co-operative Societies	6
<b>II</b>	<b>Population</b>	
2.1	Population -2011 Census	7-8
<b>III</b>	<b>Agriculture</b>	
3.1	Land Utilization Pattern 2010-11	9
3.2	Panchayath Area according to Type of Land	10-13
3.3	Area under Important Crops during 2005-06 to 2010-11	14-17
3.4	Block wise Area of Crops 2010-11	18-23
3.5	Production of Important Crops during 2005-06 to 2010-11	24-25
3.6	Block wise Area of production of crops 2010-11	26-27
3.7	Area and Production of Rice 2005-06 to 2010-11	28-30
3.8	Net Area Irrigated(source wise) 2005-06 to 2010-11	31
3.9	Gross Area under Irrigation (Crop-wise) 2005-06 to 2010-11	32



3.10	Block wise distribution of Operational Holdings- Agricultural Census 2010-11	33
3.11	Rainfall Statistics	34
<b>IV</b>	<b>Animal Husbandry &amp; Fisheries</b>	
4.1	Livestock Population Panchayath wise-2007	35-40
4.2	Number of Farms and Slaughter houses 2010-2011	41-43
4.3	Fisheries Sector at a Glance	44
4.4	Types of Fisher Folk	44
4.5	Panchayath/Blockwise details of Ponds	45-46
<b>V</b>	<b>Forest</b>	
5.1	Details of Eco-Tourism Destinations	47
<b>VI</b>	<b>Power and water supply</b>	
6.1	Section wise details of Electricity Connections as on 31.03.2011	48-49
6.2	Panchayath/Block wise Drinking Water Facilities as on 31-03-2011	50-52
6.3	Panchayath/Block wise number of Tube Wells as on 31-03-2011	52-54
6.4	Panchayath/Block wise number of Ponds and Tanks as on 31-03-2011	55-57
6.5	Panchayath/Block wise length of Streams and Canals as on 31-03-2011	58-60
<b>VII</b>	<b>Education</b>	
7.1	Number of LP / UP / HS / Special Schools as on 31-03-2012	61-64
7.2	Number of HSS / VHSS as on 31-03-2011	65-69
7.3	Number of Polytechnics, ITI,ITC as on 31.03.2011	70-73
7.4	Number of Universities, Colleges, Arts, Science and Commerce, Medical College as on 31.3.2011	74-77
<b>VIII</b>	<b>Health</b>	





8.1	Panchayath/Block wise details of Medical Institutions – Allopathy as on 31-03-2011	78-81
8.2	Panchayath/Block wise details of Medical Institutions – Ayurveda as on 31-03-2011	82-85
8.3	Panchayath/Block Wise Details of Medical Institutions – Homeopathy as on 31.12.2011	86-89
<b>IX</b>	<b>Housing Statistics</b>	
9.1	Details of Buildings constructed and completed in Rural sector during the year 2006-2007	90-105
9.2	Details of Buildings Constructed and Completed in Rural Sector during the Year 2007-2008	106-123
9.3	Details of Buildings Constructed and Completed in Rural Sector during the Year 2008-2009	124-141
9.4	Details of Buildings Constructed and Completed in Rural Sector during the Year 2008-2009	142-159
<b>X</b>	<b>Banking &amp; Co-operation</b>	
10.1	Panchayat/Block wise Banks & Co-Operative Institutions-31.03-2011	160-164
<b>XI</b>	<b>Transport &amp; Communication</b>	
11.1	Panchayat/Block wise details of Roads as on 31.03.2011	165-168
11.2	Number of registered motor vehicles	168
11.3	Taxes & Fees Collected Under Motor Vehicles Act/Rules	169
11.4	Panchayath/Block wise Communication facilities	169-171
11.5	Panchayat/Block wise details of Telephone Exchanges as on 31.03.2011	172-175
<b>XII</b>	<b>Public Distribution System</b>	
12.1	Panchayath/Block Wise details of Public Distribution System	176-179
<b>XIII</b>	<b>Miscellaneous</b>	



13.1	Block wise SC / ST Colonies and number of families	180-182
13.2	Panchayath/Block wise classification of Residential Houses	183-185
13.3	Panchayath / Block wise Basic Details of Scheduled Castes and Scheduled Tribes	186-189
13.4	Panchayath / Block wise details of SC / ST / Women wards and Institutions	190-193
13.5	Panchayath wise number of Social and Cultural Institutions	194-197
13.6	Income and Expenditure of Panchayaths	198-202
13.7	Plan, Proposals, Expenditure and Beneficiaries under Kerala Vikasana Padhathy	203-205
13.8	Mahatma Gandhi National Employment Guarantee Schemes 2010-11	206-209
13.9	Kudumbasree 2010-11	210-213
13.10	Pension beneficiaries under various schemes 2010-11	214-216
13.11	Gross district domestic product (at factor cost by industry of origin ) at current price	217
13.12	Net district domestic product (at factor cost by industry of origin ) at current price	218



## *Executive Summary*

- i. Thrissur District came in to existence on the 1<sup>st</sup> July 1949. The District comprises of a single revenue division consisting of 5 Taluks, 254 Villages, One Corporation and six Municipalities. There are 16 Community Development Blocks and 88 Grama Panchayats in the District. Distribution of villages among the taluks are 74 villages in Thalappally Taluk, 29 villages in Chavakkad Taluk, 74 villages in Thrissur taluk, 18 villages in Kodungalloor Taluk and 59 Villages in Mukundapuram Taluk.
- ii. The District is bound in the north by Ponnani Taluk of Malappuram District and Ottappalam Taluk of Palakkad District, west by the Arabian Sea, Devikulam taluk of Idukki District and Kunnathunadu, Aluva and Paravur Taluks of Ernakulam District on the South. Alathur Taluk of Palakkad District and Pollachi Taluk of Coimbatore District of Tamil Nadu are on the eastern boundary.
- iii. Thrissure district consists of 4 Sub-micro Region namely Thrissur Coast, Thrissur Plain, Wadakkanchery Upland and Kodassery Forested hills.
- iv. The sub-micro region Thrissur Coast lies all along the Coast of Thrissur District. The low-laying land, known as koleland, lies as a continuous belt from the central portion towards the coast. Paddy and coconut are the important vegetation in the region. The Thrissur plain region is parallel to Thrissur coast. Paddy, coconut and cashew are the important vegetation of this region. Wadakkancherry Uplands region has its boundaries with the Palakkad Gap on the north and the east, kodassery Forested Hills in the south and Thrissur Plain in the west. Arecanut, cashew, rubber, coconut, paddy etc. are the main vegetation of this region. Kodassery Forested Hills lies in the south-eastern portion of the District. Rubber and teak plantation are the major vegetation cover of this region.
- v. The District has a Sea Coast of about 54 km. which is 9.2 percent of the total length of coastline in the State.
- vi. The Bharathapuzha, the Kecherri, the Karuvannur and the Chalakkudy River are the important rivers system of the district. The Bharathapuzha River originates from the Anamalai Hills has a catchment area of about 440.sq.km. The Kecheri River also known as Wadakkancherry River originates from the Machad Hills has a length of 51 km. The



Karuvannur River has a length of 48 km. The Chalakudy River is the longest river in the District. This river has a drainage area of about 1704 sq.km.

- vii. The total forest area in the District is 1022.75 sq km. which forms 9.04 percent of the total forest area of the State.
- viii. As per 2011 census, population in the District is about 9.34 percentage of the total population of the State. Out of 31.21 lakhs population, 10.25 lakhs persons from rural area and urban population is 20.96 lakhs. Child population in the age group 0-6 years is about 9.74 percentages to total population. Similarly scheduled caste and scheduled tribe population in the District are comes around 10.39 and 0.30 percentage respectively. Female population in the District is about 52.56 percentage of total population in the District. Female population in the age group of 0-6 years is only 48.72 percentage of total population in the same age group.
- ix. During the last decade literacy rate in the District has increased from 92.27 to 95.32. Out of 442652 illiterates in the District 159323 is from rural area and 283329 from urban area. Number of illiterates in the District is about 8.4 percent of total illiterates in the State.
- x. 2011 census data reveals, total workers in the District categorized under main workers and marginal workers are 1095727. Number of main workers in the District are 929506 and marginal workers are 166221. Total workers are categorized as cultivators, agricultural labours, household industry workers and other workers. Female participation in the work force in the District is around 27.95 percentage of the total work force. The percentage of females in the work force of marginal workers is 49.92 whereas in the State, females coming under marginal workers are about 44.45 percentages. Percentage of marginal workers in the District is about 7.26 of the State total. Number of non workers in the District are 2025473 which is around 9.3 percentage of the State total.
- xi. Total geographical area of the District is 302919 hectares which comes around 7.79 percentage of the total geographical area of the State. Land utilization Survey reveals that land put to non agricultural use is about 12.12 percentage of the total geographical area of the District. Net sown area in the District is 127185 hectares which comes about 6.14 percentage of the net sown area of the State.





- xii.* Major crops cultivated in the District are paddy, coconut, tapioca, jack, mango, plantain etc. Paddy is the major crop cultivating in the District which comes around 12.57 percent of total cropped area of the District and 9.50 percent of total paddy area of the State. Coconut is the other major crop cultivating in the District having around 46.75 percent of the total cropped area of the District. Rice production in the District is 53079 tones during the year 2010-11 Out of the total rice production in the District nearly 50.57 percent is from winter crop. Pazhayannur, Ollukkara, Vadakkancherry, Chowannur and Mullasserri Blocks are the major rice producing blocks in the District.
- xiii.* Animal husbandry plays an important role in generating employment and income to the weaker sections of the population. Veterinary facilities are available in all panchayats and municipalities in the District. As per Live Stock Census 2007 total live stock population in the District is 320675 which contribute 8.94 percentage of the total live stock population in the State.
- xiv.* Passenger and goods mobility is mainly depend on roads and railways. Total length of roads under various categories in the District is state highway 374.033 kms .and major district roads 1291.58 kms. The District has connected with railway net work.
- xv.* Schooling facilities are available in Government, aided and unaided sector in the District. In primary level, out of 518 schools 115 schools are under Government management, 379 schools under private Aided management and 24 schools under private Un- aided management. Besides the primary schools, 230 Upper Primary Schools and 261 High Schools serve the educational need of the people in the District. CBSE and ICSE schools also played important role in the education sector. 190 Higher Secondary Schools having 551 batches. Vocational Higher Secondary Schools offering 96 courses in 26 Government and 10 Aided Vocational Higher Secondary Schools.
- xvi.* Available statistics shows that 27465 industrial units registered under SSI/ MSME act in the District in the tune of total investment of 103230.86 lakhs and generated 106755 employment opportunities.



**I. GENERAL FEATURES****1.1 District at a Glance**

Date of Formation	1 <sup>st</sup> July, 1949	
District Head Quarters :	Thrissur	
II. Administrative set-up	<b>Thrissur</b>	<b>Kerala</b>
1. Number of Revenue Divisions	1	21
2. Number of Taluks	5	63
3. Number of Revenue Villages	254	1453
4. Number of Corporations	1	5
5. Number of Corporation Wards	55	359
6. Number of Municipalities	6	60
7. Number of Municipality Wards	233	2216
8. Number of Block Panchayat	16	152
9. Number of Block Panchayat Wards	213	2095
10. Number of District Panchayath Wards	29	332
11. Number of Grama Panchayat	88	978
12. Number of Grama Panchayat Wards	1501	16680
13. Number of Assembly Constituencies	13	140
14. Number of Parliament constituencies	1	20

**1.2 Geographical particulars**

1. Total Area (Hect.)	186944	3886287
2. Wet Area (Hect.)	69640	462797
3. Dry Area (Hect.)	117304	2273603
4. Forest Area (Hect.)	103619	1081509
5. Length of Coastal Line (in KMs.)	54	590
6. Total Number of Rivers in the District	4	44
7. Reservoirs (No)	8	53
8. Area of reservoirs	2506	44289
9. Name of the Rivers (Length in K.M)	Bharatapuzha	
	Kecheri(Vadakancherry)	51
	Manali	48
	Chalakkudy	130

## 1.3 Demographic Particulars

	Thrissur	Kerala
Total Population as on 2011 Census	3121200	33406061
Male	1480763	16027412
Female	1640437	17378649
Total Rural population	1024794	17471135
Male	488303	8408054
Female	536491	9063081
Total Urban Population	2096406	15934926
Male	992460	7619358
Female	1103946	8315568
Percentage Decadal Growth 2001-2011	4.58	4.86
Percentage Decadal Growth 2001-2011 (Rural)	-52.20	-25.96
Percentage Decadal Growth 2001-2011(Urban)	148.95	92.72
Percentage Decadal Growth 2001-2011 Male	3.70	3.57
Percentage Decadal Growth 2001-2011 Male (Rural)	-52.29	-26.61
Percentage Decadal Growth 2001-2011 Male (Urban)	144.91	89.62
Percentage Decadal Growth 2001-2011 Female	5.38	6.07
Percentage Decadal Growth 2001-2011 Female (Rural)	-52.11	-25.33
Percentage Decadal Growth 2001-2011 Female (Urban)	152.70	95.66
Percentage share of Population to Total Population 2001 Rural	71.78	74.04
Percentage share of Population to Total Population 2001 Urban	28.22	25.96
Percentage share of Population to Total Population 2011 Rural	32.81	52.28
Percentage share of Population to Total Population 2011 Urban	67.19	47.72
Percentage share of Population to Total Population of Kerala 2001 Rural	8.89	100
Percentage share of Population to Total Population of Kerala 2001 Urban	10.05	100
Percentage share of Population to Total Population of Kerala 2011 Rural	5.85	100
Percentage share of Population to Total Population of Kerala 2011 Urban	13.12	100

Sex Ratio(No.of Females per 1000 Males) 2001	1092	1058
Sex Ratio(No.of Females per 1000 males) 2001-Rural	1096	1059
Sex Ratio(No.of Females per 1000 males) 2001-Urban	1079	1058
Sex Ratio(No.of Females per 1000 Males) 2011	1109	1084
Sex Ratio(No.of Females per 1000 males) 2011-Rural	1100	1077
Sex Ratio(No.of Females per 1000 males) 2011-Urban	1133	1091
Child Population (0-6Years)-2011	303950	3472955
Child Population (0-6Years)-2011Rural	100977	1823664
Child Population (0-6Years)-2011 Urban	202973	1649291
Percentage Decadal Growth of Child Population (0-6 Age group) 2001-2011	-13.03	-12.41
Percentage Decadal Growth of Child Population (0-6 Age group) 2001-2011 Rural	-60.28	-38.85
Percentage Decadal Growth of Child Population (0-6 Age group) 2001-2011 Urban	113.88	68.34
Child Population Males (0-6Years)-2011	155862	1768244
Child Population Males (0-6Years)-2011Rural	51631	927888
Child Population Males (0-6Years)-2011 Urban	104231	840356
Percentage Decadal Growth of Child Population Males (0-6 Age group) 2001-2011	-12.57	-12.36
Percentage Decadal Growth of Child Population Males (0-6 Age group) 2001-2011 Rural	-60.31	-38.81
Percentage Decadal Growth of Child Population Males (0-6 Age group) 2001-2011 Urban	116.64	68.33
Child Population Females (0-6Years)-2011	148088	1704711
Child Population Females (0-6Years)-2011Rural	49346	895776
Child Population Females (0-6Years)-2011 Urban	98742	808935
Percentage Decadal Growth of Child Population Females (0-6 Age group) 2001-2011	-13.51	-12.48
Percentage Decadal Growth of Child Population Females (0-6 Age group) 2001-2011 Rural	-60.26	-38.89
Percentage Decadal Growth of Child Population Female (0-6 Age group) 2001-2011 Urban	111.03	68.35
Percentage of Child Population in Age Group 0-6 Years-2001	11.18	11.91

Percentage of Child Population in Age Group 0-6 Years-2001(Rural)	11.35	12.12
Percentage of Child Population in Age Group 0-6 Years-2001(Urban)	10.74	11.32
Percentage of Child Population in Age Group 0-6 Years-2011	9.30	9.95
Percentage of Child Population in Age Group 0-6 Years-2011(Rural)	9.43	10.01
Percentage of Child Population in Age Group 0-6 Years-2011(Urban)	9.23	9.88
Percentage of Child Population Males in Age Group 0-6 Years-2001	11.94	12.51
Percentage of Child Population Males in Age Group 0-6 Years-2001(Rural)	12.17	12.73
Percentage of Child Population Males in Age Group 0-6 Years-2001(Urban)	11.34	11.89
Percentage of Child Population Males in Age Group 0-6 Years-2011	10.07	10.59
Percentage of Child Population Males in Age Group 0-6 Years-2011(Rural)	10.13	10.61
Percentage of Child Population Males in Age Group 0-6 Years-2011(Urban)	10.03	10.56
Percentage of Child Population Females in Age Group 0-6 Years-2001	10.48	11.35
Percentage of Child Population Females in Age Group 0-6 Years-2001(Rural)	10.59	11.55
Percentage of Child Population Females in Age Group 0-6 Years-2001(Urban)	10.19	10.77
Percentage of Child Population Females in Age Group 0-6 Years-2011	8.60	9.36
Percentage of Child Population Females in Age Group 0-6 Years-2011(Rural)	8.79	9.45
Percentage of Child Population Females in Age Group 0-6 Years-2011(Urban)	8.51	9.27
Child Sex Ratio Age group 0-6 (2001)	958	960
Child Sex Ratio Age group 0-6 (2001) Rural	954	961
Child Sex Ratio Age group 0-6 (2001)Urban	969	958
Child Sex Ratio Age group 0-6 (2011)	948	959
Child Sex Ratio Age group 0-6 (2011)Rural	955	960
Child Sex Ratio Age group 0-6 (2011)Urban	944	958
Literates 2011	2678548	28135824

Literates 2011-Rural	865471	14549320
Literates 2011-Urban	1813077	13586504
Literates Males 2011	1282261	13704903
Literates Males 2011-Rural	418620	7132430
Literates Males 2011-Urban	83641	6572473
Literates Females 2011	1396287	14430921
Literates Females 2011-Rural	446851	7416890
Literates Females 2011-Urban	949436	7014031
Literacy Rate- 2001	92.27	90.86
Literacy Rate- 2001-Rural	91.50	90.04
Literacy Rate 2001-Urban	94.23	93.19
Literacy Rate- 2011	95.32	93.91
Literacy Rate- 2011-Rural	93.99	92.92
Literacy Rate 2011-Urban	95.97	94.99
Literacy Rate Males- 2001	95.11	94.24
Literacy Rate Males- 2001-Rural	94.58	93.63
Literacy Rate Males 2001-Urban	96.44	95.94
Literacy Rate Males- 2011	96.98	96.02
Literacy Rate Males- 2011-Rural	96.09	95.29
Literacy Rate Males 2011-Urban	97.41	96.83
Literacy Rate Females- 2001	89.71	87.72
Literacy Rate Females- 2001-Rural	88.74	86.69
Literacy Rate Females 2001-Urban	92.21	90.62
Literacy Rate Females- 2011	93.85	91.98
Literacy Rate Females- 2011-Rural	92.11	90.74
Literacy Rate Females 2011-Urban	94.70	93.33
Population Density Per sq. km 2001	981	819
Population Density Per sq. km 2011	1026	859

**1.4 Forest statistics**

	<b>Thrissur</b>	<b>Kerala</b>
Forest area (in sq.km)	1022.7517	11309.4172
Ecologically fragile land (EFL). (Area in hactre).	70.7990	14001.4676
Forest covers- (Area in Sq km.	181	1442
	388	9394
	362	6464

**1.5 Industries statistics**

<b>Category</b>		<b>Thrissur</b>	<b>Kerala</b>
No of SSI/MSME promoted by	SC	1184	7992
	ST	113	1589
	General	26168	196820
	Total	27465	205987
	Women	5525	52294
Total investments (in lakhs)		103230.86	1083168.92
Value of goods and services produced (in Lakhs)		212052.81	3715570.24
Employment generated (nos)		106755	1021162

**1.6 Industrial Co-operative Societies**

<b>Category</b>		<b>Thrissur</b>	<b>Kerala</b>
Industrial co-operative Societies registered (Nos.)	SC	7	449
	ST	0	93
	General	119	1113
	Total	166	2466
	Women	40	811
Total No. of working societies (Nos.)	SC	6	134
	ST	0	16
	General	27	265
	Total	45	582
	Women	12	167



## II. POPULATION

### 2.1 Population - 2011 Census

Sl. No.	Category	Thrissur			Kerala			
		Total	Male	Female	Total	Male	Female	
1	Total Population	Total	3121200	1480763	1640437	33406061	16027412	17378649
		Rural	1024794	488303	536491	17471135	8408054	9063081
		Urban	2096406	992460	1103946	15934926	7619358	8315568
2	Population in the age group 0-6 Years	Total	303950	155862	148088	3472955	1768244	1704711
		Rural	100977	51631	49346	1823664	927888	895776
		Urban	202973	104231	98742	1649291	840356	808935
3	Scheduled Caste Population	Total	324350	156480	162870	3039573	1477808	1561765
		Rural	121839	58615	63224	1818281	883819	934462
		Urban	202511	97865	104646	1221292	593989	627303
4	Sheduled Tribe Population	Total	9430	4362	5068	484839	238203	246636
		Rural	5859	2718	3141	433092	213208	219884
		Urban	3571	1644	1927	51747	24995	26752
5	Literates	Total	2678548	1282261	1396287	28135824	13704903	14430921
		Rural	865471	418620	446851	14549320	7132430	7416890
		Urban	1813077	863641	949436	13586504	6572473	7014031
6	Illiterates	Total	442652	198502	244150	5270237	2322509	2947728
		Rural	159323	69683	89640	2921815	1275624	1646191
		Urban	283329	128819	154510	2348422	1046885	1301537
7	Total Workers	Total	1095727	789511	306216	11619063	8451569	3167494
		Rural	379199	268514	110685	6341957	4507501	1834456
		Urban	716528	520997	195531	5277106	3944068	1333038
<b>Main Workers</b>								
8	Main Workers Population	Total	929506	706277	223229	9329747	7179828	2149919
		Rural	312955	235998	76957	4930191	3743078	1187113
		Urban	616551	470279	146272	4399556	3436750	962806
9	Cultivators	Total	34791	28697	6094	544932	465546	79386
		Rural	22692	18621	4071	481651	410532	71119
		Urban	12099	10076	2023	63281	55014	8267
10	Agricultural Labourers	Total	54538	35758	18750	919136	629092	290044
		Rural	32181	20476	11705	760632	510300	250332
		Urban	22357	15312	7045	158504	118792	39712
11	House hold Industry Workers	Total	21883	15727	6156	198281	132111	66170
		Rural	6276	4415	1861	104642	68889	35753
		Urban	15607	11312	4295	93639	63222	30417
12	Other Workers	Total	818294	626065	192229	7667398	5953079	1714319
		Rural	251806	192486	59320	3583266	2753357	829909
		Urban	566488	433579	132909	4084132	3199722	884410

Marginal Workers								
13	Workers	Total	166221	83234	82987	2289316	1271741	1017575
		Rural	66244	32516	33728	1411766	764423	647343
		Urban	99977	50718	49259	877550	507318	370232
14	Cultivators	Total	6995	3920	3075	125321	81360	43961
		Rural	4296	2380	1916	105378	68349	37029
		Urban	2699	1540	1159	19943	13011	6932
15	Agricultural Labourers	Total	19403	9534	9869	403714	228903	174811
		Rural	11025	5345	5680	322371	179994	142377
		Urban	8378	4189	4189	81343	48909	32434
16	Household Industry Workers	Total	6000	2356	3644	74741	32504	42237
		Rural	2232	957	1275	46285	20508	25777
		Urban	3768	1399	2369	28456	11996	16460
17	Other Workers	Total	133823	67424	66399	1685540	928974	756566
		Rural	48691	23834	24857	937732	495572	442160
		Urban	85132	43590	41542	747808	433402	314406
18	Non Workers	Total	2025473	691252	1334221	21786998	7575843	14211155
		Rural	645595	219789	425806	11129178	3900553	7228625
		Urban	1379878	471463	908415	10657820	3675290	6982530

### III AGRICULTURE

#### 3.1 Land Utilisation Pattern 2010-11

(Area in hect.)

Sl. No.	Land Utilisation pattern	Thrissur	Kerala
1	Total Geographical area	302919	3886287
2	Forest	103619	1081509
3	Land put to non agricultural use	36707	384174
4	Barren & uncultivable land	247	19573
5	Permanent pastures & other grazing land	5	153
6	Land under misc. tree crops	350	3690
7	Cultivable waste	6766	91665
8	Fallow other than current fallow	6364	51943
9	Current fallow	13139	76028
10	Marshy Land	4	189
11	Still Water	8082	100111
12	Water Logged Area	280	2886
13	Social Forestry	171	2859
14	Net area sown	127185	2071507
15	Area sown more than once	34031	575954
16	Total cropped Area	161216	2647461

Source: Agrl. Statistics 2010-11



## 3.2 Panchayat Area According to type of Land

Sl.No	Name of Block	Name of Panchayath	Wet lands		Dry lands		Purampoke		Fallow lands		Plantations		Total	
			No.of plots	Area in Cents	No.of plots	Area in Cents	No.of plots	Area in Cents	No.of plots	Area in Cents	No.of plots	Area in Cents	No .of plots	Area in Cents
1	2	3	4	5	6	7	8	9	10	11	12	13	14	15
1		Punnayurkulam	2026	178127	3314	284133							5340	462260
2		Vadakkedakad	1739	100429	3494	238468							5233	338897
3		Punnayur	2699	149480	3499	260760							6198	410240
4		Orumanayur	1400	36772	1860	87525							3260	124297
5		Kadapuram	1672	54896	2244	188216							3916	243112
6		Valappad	2534	120918	3957	282702							6491	403620
7		Engandiyur	1780	91125	2935	267206							4715	358331
8		Vadanapilly	1972	107953	3071	245905							5043	353858
9		Thalikulam	1685	82705	2237	186776							3922	269481
10		Nattika	1135	61333	2090	176307							3225	237640
11		Elavally	3284	226887	2785	176284							6069	402171
12		Mullassery	1995	255145	2505	185393							4500	440538
13		Pavaratty	1366	44670	1979	188687							3345	233357
14		Venkitangu	1929	261268	3105	244728							5034	505996
15		Kandanassery	2742	152668	3148	206005	1128	18563					7018	377236
16		Choondal	3036	181365	3540	277322	1814	35171	1	10			8391	493868
17		Chowannur	1646	140200	2858	146120	3	3625					4507	289945
18		Porkulam	1668	139673	2161	178546	623	19398					4452	337617
19		Kattakampal	2053	195399	3548	176664	1580	28787					7181	400850
20		Kadavilur	1796	164791	4942	447502	98	1625					6836	613918

21		Wadakkanchery	1666	163793	2588	307570	1371	39361	36	974	287	91893	5948	603591
22		Kandangode	2974	190472	4961	424600	546	166309	54	10555	2		8537	909422
23		Velur	2208	172458	3762	431515	1473	50589	48	6414	24	38660	7515	699636
24		Mundathikode	2129	163758	5219	308318	284	67770	6	481	4	35171	7642	575498
25		Thekkumkara	1415	172306	2944	175251	380	97708	27	3551	30	495359	12438	1519673
26		Erumapetty	3085	237183	4289	303965	1304	118667	35	733	18	180380	8731	840928
27		Varavoor	3601	271962	6413	636533	1443	156450	2	627	6	2246945	11465	1312517
28		Desamangalam	2069	146613	2789	319988	924	76722	2	627	1	32818	5785	576768
29		Mullurkkara	836	100671	1449	225895	249	24932	12	867			2546	352365
30		Chelakkara	3051	323620	5678	618924	1951	168393	53	8925	32	439926	10765	1559788
31		Pazhayannur	2845	330296	6832	519182	1619	248926			29	364879	11325	1463283
32		Vallathol Nagar	1260	104420	2136	240534	775	52328			3	70910	4174	468192
33		Panjai	1777	149756	3089	410690	1425	67260	8	2378	8	1207	6307	750784
34		Kondazhy	2369	187443	4727	352357	120	46256	15	1010	21	80471	7257	667531
35		Thiruvilwamala	2869	218839	8481	637666	57	77486	4	3428	2	202046	11413	1139465
36		Pananchery	2210	186257	9476	621614							11686	807871
37		Kolazhy	1764	173080	4442	237430							6206	410510
38		Puthur	2526	261536	4284	367419							6810	629015
39		Nadathara	1150	127274	2798	219874							3948	347148
40		Madakkathra	1048	135371	2840	310820							3888	446191
41		Kaiparambu	2873	15129	7618	351476							10491	502766
42		M.G.Kavu	701	62572	2036	262484							2737	325056
43		Avanur	1286	126816	3252	323994							4538	450810
44		Tholur	2244	228352	3333	196470							5577	424822
45		Adat	2110	313032	4014	255695							6124	568727

46	Arimbur	2484	340291	3758	319607														6242	559898
47	Amissery	635	47726	1940	145407														2575	193133
48	Cherpu	3130	219200	10218	296915														13348	516115
49	Paralam	1179	204292	2055	216901														3234	421193
50	Vallachira	917	50322	5732	201465														6649	251787
51	Anthikkad	3058	172153	3890	148667														6948	320820
52	Manalur	3320	226753	4255	223497														7575	450250
53	Chazhur	3429	427234	4443	203803														7872	631037
54	Thanniyam	2724	188365	4378	245402														7102	433767
55	Kaipamangalam	2317	119194	2870	226871	218	13400												5187	346065
56	Mathilakam	2388	109126	3190	210097														5578	319223
57	Edathiruthy	2242	200226	2928	210925	90	11400												5170	411151
58	Perinjanam	2024	76182	2470	153569	46	4800												4494	229751
59	Edavilangu	1244	67874	2317	119838	181	6500	94	5100										3561	187712
60	Eriyad	2757	96355	5983	317680	997	13900												8740	414035
61	S.N.Puram	3542	165889	5181	314662														8723	480551
62	Mala	2183	235560	5020	438433	390	24608	15	2002										7608	700603
63	Aloor	4501	260441	5705	512168	2613	74918	36	1254										12855	848781
64	Annamanada	2644	297713	2801	288872	1028	28317	92	4261										6565	619163
65	Poyya	1044	195194	2432	293666	839	67400	2	1200										3476	488860
66	Kuzhur	1542	238022	1745	201295	595	32741	1	16										3883	472073
67	Karalam	2006	226537	3034	209822	61	30269												5101	466628
68	Kattur	1226	136625	2938	133337	79	18938												4243	288930
69	Muriyad	2311	210082	3141	325445	653	17000	16	575										6121	535527
70	Parappookkara	3703	301048	4972	241922	53	9562	8	581										8736	542970

71	Vellangallur	2530	254457	3114	349367	1443	50738	33	3019		7120	657581
72	Puthenchira	2269	239532	1840	262811	552	43223	20	2228		4681	552794
73	Vellukkara	3267	200488	4364	395598	1018	29662	12	38		8661	625786
74	Poomangalam	1117	107656	1560	135132	559	15689	1	69		3236	242788
75	Padiyur	2921	321131	1362	137785	962	35459				5245	458916
76	Kodakara	1464	155662	4353	317834	26	52613	1	21		5844	526130
77	Puthukad	1581	128874	3564	217577	19	34639	1	74		5165	381164
78	Nenmanikkara	1663	141802	1246	121032	934	25304				3843	288138
79	Thikkur	942	116132	1189	241063	1131	58469	321	66976		3583	482640
80	Alagappa Nagar	1174	127628	3420	255077	167	35861	124	25720		4885	444286
81	Varandarappill	982	150806	3784	339245	77	125507	325	72436	350	51448	687994
82	Mattathur	1819	246338	1852	494984	1596	141463	9	869		5276	883654
83	Kodassery	711	165923	1678	576797	951	33030	48	4871		3388	780121
84	Athirappilly	51	20709	604	180615						655	201324
85	Pariyaram	764	89814	4318	266208						5082	356022
86	Melur	1176	128697	2477	362337	1755	62698	180	15810		5588	569542
87	Kadukkutti	2171	176414	2977	209971	1210	49033	3	331		6361	435749
88	Koratty	1506	120386	3423	354418	1824	95958	96	8229		6849	578991
1	Kodungallur	3351	193009	9462	524297	1865	124600				12813	717306
2	Chavakkad	2204	84037	3878	223227						6082	307264
3	Guruvayur	4623	205326	7955	500844						2578	706170
4	Irinjalakuda	3448	343391	8895	481496	314	35357				12657	860744
5	Chalaky	2501	209721	5343	413729						7844	623450
6	Kunnamkulam	3297	207580	9029	418688	101	30783				12427	657051
7	Thrissur Co rporation	9165	944471	33202	1488380						42367	2432851



## 3.3 Area under Important during 2005-06 to 2010-11

(Area in Ha.)

Items		2005-06		2006-07		2007-08	
		Thrissur	Kerala	Thrissur	Kerala	Thrissur	Kerala
Paddy	Autumn	7421	98256	5389	83859	4149	77533
	Winter	17776	155629	16028	143724	11552	105958
	Summer	5877	21857	5894	35946	8721	45447
	Total	31074	275742	27311	263529	24422	228938
Jowar		-	2450	-	1827	-	3083
Ragi		-	414	-	516	-	266
Other cereals		-	11	22	625	-	341
Total cereals/ millets		31074	278617	27333	266497	24422	232628
Pulses including Tur	Autumn	135	1333	7	147	-	100
	Winter	507	6660	5	4123	1	2488
	Summer	11	2569	7	2600	3	1767
	Total	653	10562	19	6870	4	4355
Total food grains		31727	289179	27352	273367	24426	236983
Sugar crops	Sugarcane	2	1222	-	1161	-	2991
	Palmyrah	166	5622	133	4286	127	4468
	Total	168	6844	133	5447	127	7459
Spices and condiments	Pepper	6033	237998	5623	216709	4766	175679
	Ginger	157	12226	111	11082	75	8865
	Turmeric	126	3384	141	3917	81	3155
	Cardamom	-	41367	-	41362	-	39763
	Arecanut	8116	108590	7279	102078	7069	99787
	Tamarind	2217	18747	1898	16876	1540	13821
	Cloves	48	937	82	1102	19	1252
	vanilla	94	3273	71	3668	39	2354
	Nut-meg	2986	10984	3309	13494	3712	14921
	Cinnamon	14	326	17	327	22	326
	Garlic	-	65	-	221	-	350
Total	19791	437897	18531	410836	17323	360273	
Fresh fruits	Jack	5446	94902	4403	88358	4583	85322
	Mango	8286	87965	6739	76709	5756	69482
	Banana	2919	61400	2980	59143	3107	59341
	Other plantain	6771	55222	5754	53096	4335	51367
	Pineapple	202	12775	168	12486	146	11262
	Papaya	1752	18895	1604	17693	1698	17835
	Other fresh fruits	1258	10586	1010	9468	1073	10031
	Total	26634	341745	22658	316953	20698	304640
Dry fruit	Cashew	3356	78285	2419	70463	2846	58381
	Total fruits	29990	420030	25077	387416	23544	363021
Tubers	Elephant foot Yam	-	-	138	11578	89	11182
	Colocasia	-	-	373	11185	258	10491

	Yam (Kachil)	-	-	5	2402	5	2355
	Sweetpotato	4	711	5	505	3	499
	Other Tubers	667	26188	514	2570	351	2411
	Total Tubers	671	26899	1035	28240	706	26938
Tapioca	Autumn	290	14923	357	17024	332	16190
	Winter	475	34651	520	31380	348	28051
	Summer	652	40965	577	38724	851	39749
	Total	1417	90539	1454	87128	1521	83990
Vegetables	Drum-stick	1641	21138	1482	19680	1401	17698
	Bitter gourd	192	2129	234	2408	214	2379
	Snake gourd	39	1153	53	1148	75	1218
	Ladies finger	62	1134	53	1068	58	1061
	Brinjal	116	965	38	827	36	789
	Green chillly	256	1231	156	1415	190	1398
	Little Gourd (Koval)	-	-	40	965	44	919
	Ash Gourd (Kumbalam)	-	-	47	821	53	1070
	Pumpkin	-	--	46	1095	60	1251
	Cucumber	-	--	32	1517	47	1780
	Amaranths	-	--	73	1421	59	1386
	Other vegetables	999	19506	562	15783	609	16882
Total vegetables	3305	47256	2816	48148	2846	47831	
Total food crops		87069	1318644	76398	1240582	70493	1126495
Oil seeds	Groundnut	0	3299	0	2813	0	2911
	Sesamum	58	600	7	732	3	533
	Coconut	85366	897833	84454	872943	81697	818812
	Others	423	2525	330	2531	166	2044
	Total	85847	904257	84791	879019	81866	824300
Fibre drugs and narcotics	Cotton	0	2655	0	1300	0	1295
	Betal leaves	25	780	17	613	13	509
	Tobacco	0	43	0	31	0	43
	Lemongrass	3	764	3	860	1	755
	Total	28	4242	20	2804	14	2602
Plantation crops	Tea	530	35043	530	35365	530	36131
	Coffee	0	84644	0	84571	0	84115
	Rubber	14057	494400	14480	502240	14790	512045
	Cocoa	81	9570	74	10708	49	14404
	Total	14668	623657	15084	632884	15369	646695
Fodder grass		100	3811	92	4571	97	4960
	Green manure crops	1485	19756	1478	21455	1509	21440
	Other non food crops	3954	111121	4475	135682	4659	133526
	Medicinal Plants	36	239	107	544	214	1076
Total		5575	134927	6152	162252	6479	161002
Total non food crops		106118	1667083	106047	1676959	103728	1634599
Total cropped area		193187	2985727	182445	2917541	174221	2761094

Items		2008-09		2009-10		2010-11	
		Thrissur	Kerala	Thrissur	Kerala	Thrissur	Kerala
Paddy	Autumn	4768	79381	3901	77249	3033	70498
	Winter	14326	105122	12549	107485	10864	91556
	Summer	8834	49762	8989	49279	6362	51133
	Total	27928	234265	25439	234013	20259	213187
Jowar		-	2306	0	2547	0	2208
Ragi		-	608	0	293	0	263
Other cereals		-	371	0	226	0	243
Total cereals/ millets		27928	237550	25439	237079	20259	215901
Pulses including Tur	Autumn	-	209	0	86	0	122
	Winter	1	1865	0	2977	3	2231
	Summer	-	1829	1	1386	26	1471
	Total	1	3903	1	4449	29	3824
Total food grains		27929	241453	25440	241528	20288	219725
Sugar crops	Sugarcane	-	3392	1	2972	0	2845
	Palmyrah	130	4297	148	4219	127	3538
	Total	130	7689	149	7191	127	6383
Spices and condiments	Pepper	4829	153711	4898	171489	4094	172182
	Ginger	59	7421	80	5408	53	6088
	Turmeric	90	2782	111	2438	66	2391
	Cardamom	-	41588	0	41593	0	41242
	Arecanut	7209	97492	7163	99188	6311	99834
	Tamarind	1643	12889	1544	12708	1316	11924
	Vanila	29	2128	14	1009	5	597
	Cloves	7	1101	15	1206	17	1123
	Nut-meg	4239	16187	4166	15931	5564	17545
	Cinnamon	51	327	17	321	23	279
	Garlic	-	320	0	336	0	165
Total	18156	335946	18008	351658	17449	353370	
Fresh fruits	Jack	4744	79288	5035	78148	4067	75189
	Mango	6092	66754	6191	63751	5534	62200
	Banana	2773	54739	2464	51275	2283	58671
	Other plantain	4264	50126	4258	47802	4696	49129
	Pineapple	81	10407	56	9827	49	10216
	Papaya	1865	18080	899	16840	984	16156
	Other fresh fruits	1142	9903	1171	10834	1279	11130
	Total	20961	289297	20074	278477	18892	282691
Dry fruit	Cashew	2441	53007	2290	48972	1953	43848
	Total fruits	23402	342304	22364	327449	20845	326539
Tubers	Elephant foot Yam	118	9646	121	7897	99	7662
	Colocasia	281	9224	293	8804	200	8841
	Yam (Kachil)	7	2020	9	2015	16	1858
	Sweet potato	9	386	6	399	3	312
	Koorka					372	1424
	Nanakizhangu					2	303
	Other Tubers	387	2204	412	2259	44	722
Total	802	23480	841	21374	736	21122	
Tapioca	Autumn	276	17145	214	16069	265	13297

	winter	292	29217	310	24926	424	23311
	Summer	549	40879	400	33861	673	35676
	Total	1117	87241	924	74925	1362	72284
Vegetables	Drum-stick	1504	17067	1352	16917	1224	16127
	Bitter gourd	129	2544	251	2400	129	2366
	Snake gourd	60	1246	39	1065	44	1117
	Ladies finger	79	1069	77	1099	74	1128
	Amaranths	85	1739	58	1443	73	1457
	Brinjal	51	928	42	854	48	849
	Green Chillies	185	1601	154	1501	149	1393
	Bottle Gourd					3	108
	Little Gourd (Koval)	89	1108	44	1024	45	964
	Cucumber	101	1756	36	1430	45	1428
	Other vegetables	589	14702	644	15679	608	15180
	Total vegetables	2872	43760	2697	43412	2442	42117
	Total Food Crops		74408	1081873	70423	1067468	63249
Oil seeds	Groundnut		1733	0	1340	0	1503
	Sesamum	37	576	33	608	35	519
	Coconut	76753	787769	77509	778618	75364	770473
	Others	174	1668	153	1497	98	1352
	Total	76964	791746	77695	782063	75497	773847
Fibre drugs and narcotics	Cotton		1152	0	1018	0	501
	Betal leaves	11	468	6	447	10	468
	Tobacco		39	0	29	0	27
	Lemongrass	2	550	1	613	11	458
	Total	13	2209	7	2134	21	1454
Plantation crops	Tea	530	36557	530	36845	530	36965
	Coffee		84696	0	84796	0	84931
	Rubber	14690	517475	15017	525408	15410	534230
	Cocoa	47	15261	49	12113	58	12488
	Total	15267	653989	15596	659162	15998	668614
	Grand Total	92244	1447944	93298	1443332	91516	1443915
Fodder grass		84	5395	67	4830	57	4646
	Green manure crops	1578	24437	1465	23845	1521	21413
	Other non food crops & Trees	4855	133820	4653	127580	4743	134204
	Medicinal Plants	175	1474	151	1623	130	1743
	Total	6692	165126	6336	157878	6451	162006
Total non food crops		98936	1613070	99634	1601210	97967	1605921
Total cropped area		173344	2694943	170057	2668678	161216	2647461

## 3.4 Blockwise Area of Crops 2010-11

(Area in Hectares)

Sl.No	Name of Block	Paddy			Total
		Autumn	Winter	Summer	
1	Chavakkad		29.21	81.17	110.38
2	Mullasserri	77.14	228.29	875.95	1181.38
3	Thalikulam	0.45	0.24		0.69
4	Kodungallur		2.02		2.02
5	Mathilakam	1.74	30.03		31.77
6	Chalakkudy	118.40	136.74	49.76	304.90
7	Irinjalakuda	61.95	36.10	445.28	543.33
8	Kodakara	205.80	523.85	155.45	885.10
9	Mala	325.70	430.99	275.57	1032.26
10	Vellangallur	78.57	377.79	136.94	593.30
11	Chowannur	43.02	1092.86	492.62	1628.50
12	Pazhayannur	1544.29	2985.05	5.01	4534.35
13	Vadakkancherry	301.67	2700.46	66.69	3068.82
14	Anthikkad	47.80	212.01	1178.26	1438.07
15	Cherpu	74.37	552.98	831.34	1458.69
16	Ollukkara	38.27	403.80	40.81	482.88
17	Puzhakkal	110.81	1066.43	1619.27	2796.51
	Municipalities	3.48	55.13	107.78	166.39
	<b>District Total</b>	<b>3033.46</b>	<b>10863.98</b>	<b>6361.90</b>	<b>20259.34</b>

Sl.No.	Name of Block	Pulses	Sugarcane	Palmyrah	Pepper
1	Chavakkad	0.39		1.08	94.44
2	Mullasserri	0.15		1.49	72.83
3	Thalikulam	0.17		0.04	41.57
4	Kodungallur				24.26
5	Mathilakam			0.31	66.21
6	Chalakkudy	0.71	0.02	2.71	315.46
7	Irinjalakuda			1.55	278.20
8	Kodakara	26.31		5.08	292.71
9	Mala			3.56	441.02
10	Vellangallur		0.02	5.77	318.31
11	Chowannur			12.82	272.49
12	Pazhayannur	1.01		39.59	548.91
13	Vadakkancherry	0.08	0.03	39.42	367.21
14	Anthikkad			1.35	59.47
15	Cherpu			2.29	166.21
16	Ollukkara	0.02		5.96	252.81
17	Puzhakkal	0.05	0.04	3.40	313.13
	Municipalities	0.30		0.93	168.41
	<b>District Total</b>	<b>29.19</b>	<b>0.11</b>	<b>127.35</b>	<b>4093.65</b>

Sl.No.	Name of Block	Turmeric	Arecanut	Tamarind	Vanila	Ginger
1	Chavakkad	0.14	178.30	29.95		
2	Mullasserri	0.09	60.28	32.47		0.05
3	Thalikulam	0.55	302.00	34.11		
4	Kodungallur	0.37	120.94	11.24		0.14
5	Mathilakam	0.20	262.25	55.88	0.12	
6	Chalakkudy	10.03	433.95	67.84	0.16	10.33
7	Irinjalakuda	1.84	223.01	23.66		3.18
8	Kodakara	7.08	690.91	72.77	0.57	5.96
9	Mala	8.46	439.44	72.88	0.50	7.68
10	Vellangallur	5.34	288.67	44.62	0.23	4.62
11	Chowannur	2.53	708.83	77.56		3.63
12	Pazhayannur	15.17	301.71	270.96	1.76	6.85
13	Vadakkancherry	8.10	801.74	173.90	0.41	5.67
14	Anthikkad	0.65	258.12	44.65	0.01	0.19
15	Cherpu	0.47	192.68	64.23	0.10	0.35
16	Ollukkara	2.22	362.14	130.55	0.95	1.43
17	Puzhakkal	0.77	452.09	66.77	0.11	0.80
	Municipalities	2.25	233.70	41.55	0.23	1.75
<b>District Total</b>		<b>66.26</b>	<b>6310.76</b>	<b>1315.59</b>	<b>5.15</b>	<b>52.63</b>

Sl. No.	Name of Block	Nutmeg	Cinamon	Jack	Cloves	Mango
1	Chavakkad	6.68	2.37	146.49		305.06
2	Mullasserri	11.97	1.21	78.70	0.06	263.57
3	Thalikulam	35.78	1.76	174.45	0.05	309.37
4	Kodungallur	41.21	0.09	64.64		92.75
5	Mathilakam	106.71	2.46	126.74	0.33	238.69
6	Chalakkudy	1212.81	1.30	361.70	0.67	254
7	Irinjalakuda	480.17	0.12	162.35	0.11	127.46
8	Kodakara	1044.12	0.76	302.06	10.03	379.56
9	Mala	1321.77	3.31	311.94	2.14	307.86
10	Vellangallur	454.57	1.98	228.15	0.06	219.62
11	Chowannur	23.72	0.25	231.35	0.16	302.67
12	Pazhayannur	31.10	1.56	362.07	0.20	523.63
13	Vadakkancherry	29.82	0.46	507.47	0.27	749.57
14	Anthikkad	37.20	0.81	115.18	0.08	150.94
15	Cherpu	130.55	0.61	165.08	1.10	287.56
16	Ollukkara	172.26	2.47	347.75	0.09	552.99
17	Puzhakkal	57.99	0.60	230.10	1.20	255.16
	Municipalities	365.63	0.94	150.86	0.09	213.26
<b>District Total</b>		<b>5564.06</b>	<b>23.06</b>	<b>4067.08</b>	<b>16.64</b>	<b>5533.72</b>

Sl. No.	Name of Block	Banana	Plantain	Pineapple	Pappaya	Orange
1	Chavakkad		134.54	0.68	36.5	0.02
2	Mullasserri	3.63	86.48	0.16	28.76	
3	Thalikulam		72.76	1.18	64.74	0.09
4	Kodungallur	1.8	83.84	0.64	16.51	
5	Mathilakam	1.46	177.87	1.5	92.22	
6	Chalakkudy	446.5	237.75	9.42	58.21	
7	Irinjalakuda	33.01	204.36	3.92	43.98	
8	Kodakara	566.88	501.25	4.89	60.71	
9	Mala	103.41	300.07	5.48	78.43	
10	Vellangallur	73.12	190.45	2.64	49.56	0.15
11	Chowannur	7.88	326.52	1.22	35.38	
12	Pazhayannur	286.07	354.05	8.98	39.21	0.71
13	Vadakkancherry	288.89	474.10	1.83	74.36	
14	Anthikkad	19.15	158.73	1.29	29.83	
15	Cherpu	79.65	183.90	1.16	43.79	
16	Ollukkara	273.56	634.06	1.32	122.98	0.18
17	Puzhakkal	57.66	370.27	1.16	59.08	0.02
Municipalities		40.69	205.08	1.27	49.99	
<b>District Total</b>		<b>2283.36</b>	<b>4696.08</b>	<b>48.74</b>	<b>984.24</b>	<b>1.17</b>

Sl. No.	Name of Block	Lemon (Big)	Lemon (Small)	Cashew	Tapioca	Elephant Foot yam
1	Chavakkad	0.81	0.32	97.04	4.64	0.04
2	Mullasserri	0.23	0.25	64.22	1.24	0.09
3	Thalikulam	1.19	0.85	134.24	2.29	0.06
4	Kodungallur	0.18	0.11	17.62	2.08	0.97
5	Mathilakam	0.46	0.47	95.65	5.09	1.07
6	Chalakkudy	2.59	1.47	114.38	571.31	6.35
7	Irinjalakuda	0.29	0.20	60.88	19.53	7.78
8	Kodakara	1.03	0.70	137.20	229.48	15.06
9	Mala	2.26	2.70	175.40	149.29	8.47
10	Vellangallur	2.16	1.83	162	45.89	5.87
11	Chowannur	1.83	1.31	64.64	10.43	5.68
12	Pazhayannur	4.76	8.02	96.10	111.85	20.09
13	Vadakkancherry	3.11	1.58	374.26	103.78	17.07
14	Anthikkad	1.28	0.41	48.93	1.66	1.05
15	Cherpu	0.87	0.90	68.69	5.20	0.67
16	Ollukkara	3.25	7.02	124.21	23.9	4.84
17	Puzhakkal	0.40	1.76	72.25	18.72	1.92
Municipalities		0.97	0.48	45.57	55.34	2.04
<b>District Total</b>		<b>27.67</b>	<b>30.38</b>	<b>1953.28</b>	<b>1361.72</b>	<b>99.12</b>

Sl. No.	Name of Block	Colocasia	Yam	Sweet potato	Koorka	Nanaki Zhangu
1	Chavakkad	0.66	1.98	0.34	0.58	0.18
2	Mullasserri	0.72	2.09	0.13	0.38	0.04
3	Thalikulam	0.80	2.81	0.27	0.13	0.09
4	Kodungallur	2.70	0.74	0.02		0.09
5	Mathilakam	7.67	0.43	0.09	0.24	0.02
6	Chalakkudy	16.97	1.55	0.09	12.17	0.02
7	Irinjalakuda	10.70			1.55	
8	Kodakara	27.69	0.64	0.09	3.77	
9	Mala	17.26	0.31	0.28	12.82	0.33
10	Vellangallur	16.75	1.19	0.31	0.71	0.48
11	Chowannur	13.56	0.50	0.15	0.71	
12	Pazhayannur	33.02	1.84	0.55	15.44	0.08
13	Vadakkancherry	24.16	0.95	0.69	304.55	0.03
14	Anthikkad	2.16	0.09	0.06	0.06	
15	Cherpu	2.88		0.02	0.72	
16	Ollukkara	11.51	0.27		6.92	0.08
17	Puzhakkal	4.27	0.13	0.10	11.04	0.08
Municipalities		6.95	0.93	0.19	0.51	0.03
<b>District Total</b>		<b>200.43</b>	<b>16.45</b>	<b>3.38</b>	<b>372.30</b>	<b>1.55</b>

Sl. No.	Name of Block	Other Tubers	Drum stick	Amaran thus	Bitter gourd	Snake gourd	Other Vegetables
1	Chavakkad	0.09	55.89	2.53	1.31	0.05	0.06
2	Mullasserri	0.03	23.22	1.75	0.87	0.25	0.23
3	Thalikulam	0.20	80.92	2.13	1.28	0.58	0.02
4	Kodungallur		8.55	3.98	1.19	0.60	0.40
5	Mathilakam		40.34	6.80	1.96	1.02	1.49
6	Chalakkudy		30.81	4.39	7.96	6.14	
7	Irinjalakuda		52.15	1.80	2.78	3.45	
8	Kodakara	0.07	90.93	6.81	6.87	2.22	2.53
9	Mala	0.07	55.70	7.76	6.72	8.15	0.42
10	Vellangallur		32.69	2.89	3.59	1.65	0.28
11	Chowannur	1.26	48.32	2.91	4.39	2.58	1.28
12	Pazhayannur	30.80	147.34	6.27	67.42	5.14	9.47
13	Vadakkancherry	11.40	136.47	7.38	11.15	2.22	3.19
14	Anthikkad	0.11	36.20	2.06	0.72	0.22	0.41
15	Cherpu		90.95	1.99	0.67	0.39	0.70
16	Ollukkara		154.34	6.73	6.49	7.29	3.20
17	Puzhakkal		84.04	2.51	1.27	0.68	0.81
Municipalities			55.58	2.18	2.33	1.32	0.13
<b>District Total</b>		<b>44.03</b>	<b>1224.44</b>	<b>72.87</b>	<b>128.97</b>	<b>43.95</b>	<b>24.62</b>



Sl. No.	Name of Block	Ladies Finger	Brinjal	Green Chillies	Bottle gourd	Little Gourd
1	Chavakkad	0.85	0.67	2.61		0.64
2	Mullasserri	0.75	0.46	2.89	0.02	0.33
3	Thalikulam	0.70	0.75	3.04	0.06	1.02
4	Kodungallur	1.57	1.23	2.07	0.08	1.00
5	Mathilakam	1.70	3.91	6.53	0.17	2.27
6	Chalakkudy	9.22	3.87	11.16	0.74	1.62
7	Irinjalakuda	2.21	1.72	10.25		0.95
8	Kodakara	7.38	3.28	20.13	0.03	3.26
9	Mala	10.88	6.66	11.07	1.11	3.10
10	Vellangallur	4.19	2.42	8.24	0.24	1.40
11	Chowannur	5.28	3.96	10.21	0.10	1.24
12	Pazhayannur	10.45	7.71	13.22		10.49
13	Vadakkancherry	9.05	6.47	22.06	0.47	7.06
14	Anthikkad	0.85	0.26	3.74	0.08	0.55
15	Cherpu	0.88	0.42	3.14	0.06	1.37
16	Ollukkara	2.27	1.67	5.95		7.02
17	Puzhakkal	2.54	1.96	7.14	0.03	0.43
Municipalities		3.20	0.86	5.49	0.19	1.48
<b>District Total</b>		<b>73.97</b>	<b>48.28</b>	<b>148.94</b>	<b>3.38</b>	<b>45.23</b>

Sl. No.	Name of Block	Ashgourd	Pumpkin	Cucumber	Payar (Achinga)	Tomato
1	Chavakkad	1.68	1.98	0.89	3.27	
2	Mullasserri	0.29	0.95	0.55	3.55	0.13
3	Thalikulam	1.20	1.51	0.23	2.24	0.14
4	Kodungallur	0.99	1.54	0.49	1.94	
5	Mathilakam	2.16	3.95	1.76	7.10	0.03
6	Chalakkudy	2.98	3.04	0.78	43.19	
7	Irinjalakuda	1.68	3.10	2.11	14.67	
8	Kodakara	6.33	3.99	1.17	58.37	0.03
9	Mala	8.59	7.57	12.22	37.89	
10	Vellangallur	2.35	5.05	4.39	14.67	
11	Chowannur	3.20	4.73	3.03	11.66	
12	Pazhayannur	11.40	16.24	2.41	183.41	0.64
13	Vadakkancherry	8.14	7.37	0.82	37.95	
14	Anthikkad	0.53	1.01	0.28	2.05	0.07
15	Cherpu	0.40	0.69	0.14	2.12	0.15
16	Ollukkara	3.31	3.28	3.56	8.40	0.12
17	Puzhakkal	1.58	1.37	0.05	5.45	0.03
Municipalities		6.01	3.26	10.23	7.07	0.05
<b>District Total</b>		<b>62.82</b>	<b>70.63</b>	<b>45.11</b>	<b>445.00</b>	<b>1.39</b>

Sl.No.	Name of Block	Betel leaves	Sesamum	Coconut	Cauli Flower	Cabbage
1	Chavakkad			6462.44		
2	Mullasserri	0.04		3639.05	0.03	
3	Thalikulam			4631.12		
4	Kodungallur			2258.01		
5	Mathilakam		4.12	4816.98		
6	Chalakkudy	3.69		3998.71		
7	Irinjalakuda	0.09		3069.21		
8	Kodakara	3.52	15.21	5277.58	0.56	1.74
9	Mala	0.32		4449.33	0.64	0.07
10	Vellangallur	0.04		4002.71		
11	Chowannur	0.36		3774.55		
12	Pazhayannur	0.24	11.77	5405.99		
13	Vadakkancherry	0.34	4.18	6419.56		
14	Anthikkad	0.08		3941.28		
15	Cherpu	0.12		2753.64		0.02
16	Ollukkara	0.03		5097.64		0.03
17	Puzhakkal	0.08		2292.66		
Municipalities		0.69		3073.97		
<b>District Total</b>		<b>9.64</b>	<b>35.28</b>	<b>75364.43</b>	<b>1.23</b>	<b>1.86</b>

Sl.No	Name of Block	Cocoa	Fodder grass	GreenMan urePlants	Teak	Lemon Grass
1	Chavakkad		0.19	51.59	2.56	
2	Mullasserri	0.08	0.49	23.10	6.14	
3	Thalikulam	0.25	3.01	82.36	3.37	
4	Kodungallur	0.02	0.88	10.59	4.06	
5	Mathilakam	0.40	3.20	37.53	13	
6	Chalakkudy	26.02	7.87	73.47	159.28	0.02
7	Irinjalakuda	0.08	3.38	44.99	25.56	0.02
8	Kodakara	10.13	5.73	77.26	96.47	
9	Mala	9.78	5.90	80.76	67.94	0.57
10	Vellangallur	0.94	5.87	55.58	56.59	0.24
11	Chowannur	0.74	0.03	130.67	31.12	
12	Pazhayannur	1.58	8.46	253.60	365.98	0.63
13	Vadakkancherry	1.97	0.43	237.53	311.62	0.60
14	Anthikkad	0.04	1.24	54.14	16.60	0.02
15	Cherpu	1.29	2.10	121.93	34.06	
16	Ollukkara	2.93	2.92	75.61	55.15	0.03
17	Puzhakkal	1.63	1.72	32.78	17.54	0.21
Municipalities		0.59	0.56	77.92	22.34	8.84
<b>District Total</b>		<b>58.47</b>	<b>56.98</b>	<b>1521.41</b>	<b>1289.38</b>	<b>11.18</b>

## 3.5 Production of Important Crops during 2005-06 to 2010-11

(Production in Tonnes)

Crops	2005-06		2006-07		2007-08	
	Thrissur	Kerala	Thrissur	Kerala	Thrissur	Kerala
Rice -Autumn	14563	212520	9847	191241	7378	168108
Winter	38899	357734	34788	346763	25629	251103
Summer	19489	59733	20401	103571	26374	109277
Total	72951	629987	65036	641575	59381	528488
Ragi	-	335	0	417	-	216
Jowar	-	1248	0	929	-	1573
Other Cereals	-	21	18	489	-	267
Sugar-cane	14	9165	1	6582	-	15915
Black pepper	1282	87605	1006	64264	811	41952
Green chillies	234	1192	143	1364	174	1340
Pulses	466	7940	14	5211	3	3294
Cured ginger	467	56288	221	42496	158	31726
Cured turmeric	290	8237	206	9980	125	7434
Groundnut	-	2441	0	2081	0	2154
Arecanut	10661	119309	5390	109968	4687	114690
Tamarind	2070	28777	1772	26188	1438	21345
Mango	41596	511131	33830	445423	25895	408143
Jack (Nos.in million nuts)	20	350	17	333	18	309
Banana	25285	491823	26430	463766	19864	439803
Other plantain	41874	445333	38061	435636	20725	391896
Pine-apple	1793	109325	1379	102449	987	82782
Tapioca	28254	2568284	43096	2518999	41049	2556455
Sweet potato	44	9013	55	6405	33	6343
Pappaya	7657	85481	7010	80491	7421	80008
Drum-stick	2124	18875	1757	18435	1855	17390
Sesamum	20	210.0	1	294	1	171
Coconut (million nuts)	726	6326	608	6054	575	5641
Cotton (No. of bales of 170Kg. Each)	-	3452	0	1690	0	1680
Nutmeg	635	2746	2630	11361	2352	11217
Tobacco	-	69	0	50	0	69
Tea	1864	56384	1922	53659	1894	51754
Coffee	-	60175	0	59475	0	48650
Rubber	25088	739225	26125	780405	25375	753135
Cocoa	35	5362	17	5783	11	9447
Processed cardamom	-	9765	0	8545	0	7031
Raw cashew nuts	1687	68262	960	61680	1425	52402
Betel leaves	4473	137392	2235	45337	642	26242
Clove (dry)	4	61	7	73	2	82
Garlic	-	1105	0	3757	0	5950

Crops	2008-09		2009-10		2010-11	
	Thrissur	Kerala	Thrissur	Kerala	Thrissur	Kerala
<b>Rice</b>						
Autumn	9439	192770	6922	192050	6012	170262
Winter	33583	249101	28603	272284	26843	215011
Summer	28887	148370	28329	134005	20224	137465
Total	71909	590241	63854	598339	53079	522738
Ragi	-	492	-	236	0	212
Jowar	-	1177	-	1305	0	1128
Other Cereals	-	290	-	176	0	187
Sugar-cane	-	27548	0	28497	0	27184
Black pepper	841	33991	895	42459	614	45267
Green chillies	170	1553	210	1302	137	1348
Pulses	1	2959	1	3390	29	2908
Cured ginger	124	30809	164	28603	136	33197
Cured Turmeric	141	6364	177	6066	126	6198
Groundnut	-	1282	0	992	0	1867
Arecanut	7240	125654	7095	116763	4308	99909
Tama-rind	1534	20164	1442	19627	2749	31794
Mango	30582	392916	31079	373168	26248	380859
Jack (Million numbers)	18	290	20	281	15	301
Banana	25096	435979	19455	406242	17963	483667
Other plantain	23087	399633	23277	338546	30100	353772
Pine-apple	521	87882	362	80777	324	85526
Tapioca	35426	712114	28236	2525384	51158	2408962
Sweet potato	99	4827	66	4575	11	4887
Pappaya	6957	80494	3762	109007	3347	100772
Drum-stick	1658	16658	1608	15855	1349	15838
Sesamum	5	309	11	206	6	228
Coconut (million nuts)	531	5802	538	5667	493	5287
Cotton (No. of bales of 170Kg. Each)	-	1498	0	1324	0	731
Nutmeg	3346	11249	3092	11269	3402	11911
Tobacco	-	63	0	34	0	48
Tea	1799	51726	1657	57810	1833	57291
Coffee	-	57200	0	59250	0	65650
Rubber	23595	783485	21800	745510	22820	770580
Cocoa	13	8778	11	6198	41	8673
Processed cardamom	-	8550	0	7800	0	7935
Raw cashew nuts	1049	42334	933	35818	857	34752
Betel leaves	653	22171	232	21833	284	20426
Clove (dry)	1	73	2	84	5	90
Garlic	-	5440	0	5712	0	1508

## 3.6 Blockwise Production of Crops 2010-11

(Production in Tonnes)

Sl. No.	Name of Block	Rice			Total
		Autumn	Winter	Summer	
1	Chavakkad		40.681	246.432	287.113
2	Mullasserri	170.257	794.029	3125.536	4089.822
3	Thalikulam	0.663	0.157		0.820
4	Kodungallur		0.601		0.601
5	Mathilakam		31.208		31.208
6	Chalakkudy	235.735	284.559	95.985	616.279
7	Irinjalakuda	142.413	73.387	1242.163	1457.963
8	Kodakara	389.882	999.527	422.412	1811.821
9	Mala	648.656	825.979	636.751	2111.386
10	Vellangallur	122.754	689.070	319.860	1131.684
11	Chowannur	81.146	2919.689	1884.622	4885.457
12	Pazhayannur	3128.892	7829.262	11.576	10969.730
13	Vadakkancherry	545.840	5697.495	57.617	6300.952
14	Anthikkad	102.693	581.995	4129.913	4814.601
15	Cherpu	168.571	1678.324	2637.553	4484.448
16	Ollukkara	59.068	1054.487	145.349	1258.904
17	Puzhakkal	209.497	3294.064	4889.502	8393.063
Municipalities		6.250	48.693	378.665	433.608
<b>District Total</b>		<b>6012.317</b>	<b>26843.207</b>	<b>20223.936</b>	<b>53079.460</b>

Sl. No.	Name of Block	Black pepper	Cured Ginger	Cured Turmeric	Arecanut	Tamarind	Jack(Million No.s)
1	Chavakkad	15.044		0.186	65.736	28.661	0.580
2	Mullasserri	12.298	0.092	0.116	22.414	40.377	0.220
3	Thalikulam	7.831		0.701	177.183	41.370	0.560
4	Kodungallur	0.825	0.167	0.307	57.767	26.126	0.160
5	Mathilakam	1.151		0.187	131.042	65.106	0.230
6	Chalakkudy	76.551	29.493	21.996	139.554	141.753	1.280
7	Irinjalakuda	37.480	8.075	4.053	74.930	34.006	0.850
8	Kodakara	26.451	15.509	17.866	509.331	300.128	1.980
9	Mala	54.132	23.105	18.175	110.621	153.925	1.680
10	Vellangallur	63.658	14.944	15.546	139.780	99.162	1.000
11	Chowannur	47.761	8.651	3.582	738.781	69.116	0.700
12	Pazhayannur	88.182	17.933	21.018	338.066	1161.241	1.740
13	Vadakkancherry	44.253	11.759	13.454	795.939	174.181	1.330
14	Anthikkad	5.7	0.176	0.786	148.237	59.400	0.360
15	Cherpu	32.819	0.558	0.604	113.574	31.889	0.530
16	Ollukkara	39.130	1.395	1.502	147.047	186.493	0.770
17	Puzhakkal	45.139	0.944	0.885	482.372	104.453	0.810
Municipalities		16.059	3.617	5.134	115.453	31.889	0.510
<b>District Total</b>		<b>614.464</b>	<b>136.418</b>	<b>126.098</b>	<b>4307.827</b>	<b>2749.276</b>	<b>15.290</b>

Sl. No.	Name of Block	Banana	Other Plantain	Pineapple	Tapioca	Pappaya
1	Chavakkad		719.654	3.055	81.200	77.161
2	Mullasserri	24.510	294.724	0.575	29.708	95.282
3	Thalikulam		333.750	3.970	38.740	214.225
4	Kodungallur	10.895	194.676	2.498	20.151	38.732
5	Mathilakam	8.513	909.805	5.823	43.479	161.754
6	Chalakkudy	2766.558	1739.379	35.391	24923.399	119.913
7	Irinjalakuda	327.723	1154.634	31.019	594.044	200.769
8	Kodakara	4508.414	4138.821	35.017	9609.475	207.203
9	Mala	1098.480	1537.559	40.656	4441.378	428.228
10	Vellangallur	645.996	1101.372	21.651	1527.265	284.821
11	Chowannur	47.183	2220.663	8.611	294.971	202.692
12	Pazhayannur	2417.879	3244.868	85.561	3830.863	193.501
13	Vadakkancherry	2885.321	3820.298	12.878	2929.606	397.900
14	Anthikkad	64.038	726.031	7.884	38.270	78.692
15	Cherpu	572.614	663.143	7.118	91.328	103.476
16	Ollukkara	1842.208	5027.462	10.363	675.175	297.858
17	Puzhakkal	379.484	1371.480	5.553	437.580	80.231
Municipalities		362.772	902.083	6.660	1551.057	164.643
<b>District Total</b>		<b>17962.588</b>	<b>30100.402</b>	<b>324.283</b>	<b>51157.689</b>	<b>3347.081</b>

Sl.No.	Name of Block	Coconut (Million nuts)	Nutmeg	Cocoa	Raw Cashew nuts	Betel leaves
1	Chavakkad	54.144			34.624	
2	Mullasserri	20.718	3.364		25.237	3.080
3	Thalikulam	35.218	8.444		41.636	
4	Kodungallur	8.419	13.022		4.522	
5	Mathilakam	30.215	21.022		19.001	
6	Chalakkudy	30.047	994.504	14.896	39.892	132.840
7	Irinjalakuda	13.729	331.797		29.858	3.780
8	Kodakara	44.358	675.546	18.328	63.292	98.560
9	Mala	25.931	742.835	5.047	76.932	17.600
10	Vellangallur	22.847	196.829	0.187	71.011	0.0760
11	Chowannur	23.529	4.317	0.175	23.053	4.680
12	Pazhayannur	33.632	5.411		61.501	1.680
13	Vadakkancherry	34.552	5.606	0.432	206.000	6.800
14	Anthikkad	21.780	13.801		23.862	1.600
15	Cherpu	17.380	74.152	0.212	40.042	2.760
16	Ollukkara	42.359	48.577	0.655	58.442	0.510
17	Puzhakkal	17.324	16.237	0.748	23.793	1.840
Municipalities		17.076	246.395		13.921	
<b>District Total</b>		<b>493.258</b>	<b>3401.859</b>	<b>40.680</b>	<b>856.619</b>	<b>284.280</b>

### 3.7 Area and Production of Rice 2005-06

(Area in hectre &amp; Production in Tonnes)

			Thrissur			Kerala		
			Autumn	Winter	Summer	Autumn	Winter	Summer
High Yielding	Irrigated	Area	-	12174	5832	19665	101427	21644
		Production	-	29051	19418	40441	251886	59381
	Unirrigated	Area	6905	10	0	71335	9525	18
		Production	13516	14	0	160308	20681	39
	Total	Area	6905	12184	5832	91000	110952	21662
		Production	13516	29065	19418	200749	272567	59420
Local	Irrigated	Area	-	5534	45	123	16584	195
		Production	-	9742	71	232	29065	313
	Unirrigated	Area	516	58	-	7133	28093	0
		Production	1047	92	-	11539	56102	0
	Total	Area	516	5592	45	7256	44677	195
		Production	1047	9834	71	11771	85167	313

### Area and Production of Rice 2006-07

(Area in hectre &amp; Production in Tonnes)

			Thrissur			Kerala		
			Autumn	Winter	Summer	Autumn	Winter	Summer
High Yielding	Irrigated	Area	63	10204	5884	15706	102418	35389
		Production	163	24608	20377	42203	270308	102604
	Unirrigated	Area	4931	248	0	60397	10157	141
		Production	8954	481	0	136430	22257	259
	Total	Area	4994	10452	5884	76103	112575	35530
		Production	9117	25089	20377	178633	292565	102863
Local	Irrigated	Area	0	5514	10	122	19036	397
		Production	0	9575	24	213	34245	686
	Unirrigated	Area	395	62	0	7634	12113	19
		Production	730	124	0	12395	19953	22
	Total	Area	395	5576	10	7756	31149	397
		Production	730	9699	24	12608	54198	708

**Area and Production of Rice 2007-08**

(Area in hectre &amp; Production in Tonnes)

			Thrissur			Kerala		
			Autumn	Winter	Summer	Autumn	Winter	Summer
High Yielding	Irrigated	Area	1	7975	8441	16801	78154	44798
		Production	1	19298	25825	34538	198986	108202
	Unirrigated	Area	3746	-	-	55837	6119	53
		Production	6750	-	-	126324	13600	104
	Total	Area	3747	7975	8441	72638	84273	44851
		Production	6751	19298	25825	160862	212586	108306
Local	Irrigated	Area	-	3543	280	103	13961	588
		Production	-	6310	549	4	26214	961
	Unirrigated	Area	402	34	-	4792	7724	8
		Production	627	21	-	7242	12303	10
	Total	Area	402	3577	280	4895	21685	596
		Production	627	6331	549	7246	38517	971

**Area and Production of Rice 2008-09**

(Area in hectre &amp; Production in Tonnes)

			Thrissur			Kerala		
			Autumn	Winter	Summer	Autumn	Winter	Summer
High Yielding	Irrigated	Area	155	10543	8820	26063	78525	49414
		Production	254	26516	28867	71216	200730	147778
	Unirrigated	Area	4483	-	-	48804	5252	6
		Production	8959	-	-	114916	11708	6
	Total	Area	4638	10543	8820	74867	83777	49420
		Production	9213	26516	28867	186132	212438	147784
Local	Irrigated	Area	-	3683	14	166	14515	341
		Production	-	6874	20	295	26045	585
	Unirrigated	Area	130	100	-	4348	6830	1
		Production	226	193	-	6343	10618	1
	Total	Area	130	3783	14	4514	21345	342
		Production	226	7067	20	6638	36663	586



## Area and Production of Rice 2009-10

(Area in hectre &amp; Production in Tonnes)

		Thrissur			Kerala			
		Autumn	Winter	Summer	Autumn	Winter	Summer	
High Yielding	Irrigated	Area	-	10148.43	8982.81	22082.31	86411.2	49071.03
		Production	-	24481.08	28323.95	63745.47	233301.27	133644.28
	Unirrigated	Area	3822.56	1.23	0.59	51946.58	4168.31	25.44
		Production	6806.941	2.172	0.52	123491.64	9961.84	73.26
	Total	Area	3822.56	10149.66	8983.4	74028.89	90579.51	49096.5
		Production	6806.941	24483.25	28324.47	187237.11	243263.12	133717.55
Local	Irrigated	Area	69	2316.66	5.27	95.41	11252.14	180.63
		Production	102.9	3992.54	4.70	140.68	20299.16	284.69
	Unirrigated	Area	9.56	82.92	-	3124.49	5654.01	1.94
		Production	13.099	127.049	-	4670.99	8721.79	2.06
	Total	Area	78.56	2399.58	5.27	3219.9	16906.15	182.57
		Production	115.189	4119.60	4.695	4811.67	29020.96	286.76

## Area and Production of Rice 2010-11

(Area in hectre &amp; Production in Tonnes)

		Thrissur			Kerala			
		Autumn	Winter	Summer	Autumn	Winter	Summer	
High Yielding	Irrigated	Area	39	9864	6361	24561	68489	50837
		Production	86	24968	20222	62265	171232	136920
	Unirrigated	Area	2935	98	0	44313	9968	57
		Production	5817	143	0	105619	22006	135
	Total	Area	2974	9962	6361	68874	78457	50894
		Production	5903	25111	20222	167884	193238	137055
Local	Irrigated	Area	0	870	1	41	6348	215
		Production	0	1713	2	84	11303	369
	Unirrigated	Area	59	32	-	1583	6751	24
		Production	109	19	-	2294	10470	41
	Total	Area	59	902	1	1624	13099	239
		Production	109	1732	2	2378	21773	410

## 3.8 Net Area Irrigated (Source wise) 2005-06 to 2010-11

(Area in Hect.)

Source	2005-06		2006-07		2007-08	
	Thrissur	Kerala	Thrissur	Kerala	Thrissur	Kerala
Government canal	24849	104106	23819	103070	14758	88318
Private canal	84	4949	147	4300	207	4324
Government tanks	532	2193	399	1880	210	2065
Private tanks	6895	42813	6206	40184	4632	39515
Government wells	443	1166	199	1005	15	630
Private wells	36752	109216	36384	113472	37170	130372
Minor irrigation	2592	8926	3110	9434	3280	9147
Other sources	12392	113854	11029	106302	7596	95386
Tube wells	3223	14227	999	12164	682	17788
Total	87762	401450	82292	391811	68550	387545

Source	2008-09		2009-10		2010-11	
	Thrissur	Kerala	Thrissur	Kerala	Thrissur	Kerala
Government canal	16213	95956	18323	94813	14690	85825
Private canal	1	6318	0	2656	193	5584
Government tanks	83	1476	274	1720	260	1777
Private tanks	5435	38276	3779	39131	3547	49287
Government wells	13	387	28	410	203	603
Private wells	35226	132925	35854	125482	40457	137113
Minor irrigation	1005	9163	311	6794	1023	7015
Other sources	9882	96393	7773	96794	7575	108093
Tube wells	719	18359	694	18462	700	19716
Total	68577	399253	67036	386262	68648	415013

## 3.9 Gross Area under Irrigation (Crop-Wise) 2005-06 to 2010-11

(Area in Hect.)

Crops	2005-06		2006-07		2007-08	
	Thrissur	Kerala	Thrissur	Kerala	Thrissur	Kerala
Paddy	23585	159638	21675	173068	20240	154405
Tubers	126	2705	44	5158	66	7281
Vegetables	835	15197	1169	24434	871	16924
Coconut	52097	159912	48749	177734	46247	171336
Areca nut	2828	32727	6087	34625	5661	34090
Cloves	44	543	82	557	6	127
Nutmeg	1975	6269	3309	9970	3330	10028
Other spices & condiments	912	3791	74	4312	1271	6431
Banana	2838	57660	2900	40852	3014	42116
Betel leaves	24	716	17	613	9	435
Sugar cane	1	1032	0	1156	-	2361
Other Crops	956	19876	339	17552	876	9781

Crops	2008-09		2009-10		2010-11	
	Thrissur	Kerala	Thrissur	Kerala	Thrissur	Kerala
Paddy	23215	169024	21507	168587	17135	150491
Tubers	84	10293	291	13065	133	21328
Vegetables	968	19238	825	17044	866	15581
Coconut	40959	157199	40312	151913	41524	161503
Areca nut	5568	33626	5638	34240	4777	36434
Cloves	7	135	14	294	16	283
Nutmeg	735	7821	4120	12769	5558	14049
Other spices & condiments	1771	7369	1650	5976	2972	8530
Banana	2694	34888	2391	35532	2198	41796
Betel leaves	-	399	6	286	10	450
Sugar Cane	-	2976	1	2899	-	571
Other crops	1387	15270	1412	12178	2123	15022

**3.10 Block wise distribution of Operational Holdings- Agricultural Census 2010-11**

(Area in Hect.)

Sl. No.	Name of Block	Scheduled Caste		Scheduled Tribe		Others		Institutional		Total	
		No. of Holdings	Area of Holdings	No. of Holdings	Area of Holdings	No. of Holdings	Area of Holdings	No. of Holdings	Area of Holdings	Holdings	Area of holdings
1	Anthikkad	721	9560			4505	172094	28	2234	5254	183888
2	Chalakkudy	725	7713	105	3592	6464	275352	60	11049	7354	297706
3	Chavakkad	349	3539	11	89	4496	138602	12	836	4868	143066
4	Cherpu	633	4627	34	193	3930	121428	40	3295	4637	129543
5	Chowannur	618	5085			5826	190231	55	5317	6499	200633
6	Irinjalakuda	237	4753			4092	110655	16	4053	4345	119471
7	Kodakara	966	11998	37	617	9276	312602	47	6256	10326	331473
8	Mala	745	6000			6903	264082	60	11457	7708	281539
9	Mathilakam	911	6977	50	262	9036	266990	71	6627	10068	280856
10	Mullasserri	486	5739			3336	122034	19	3798	3841	131571
11	Ollukkara	740	8841	11	735	6984	320320	20	3690	7755	333586
11	Pazhayannur	1246	17349	47	986	6590	394889	63	13304	7946	426528
12	Thalikulam	901	8240	90	636	4726	177099	10	1365	5727	187340
13	Vellangallur	527	5992			5870	205019	64	4667	6461	215678
14	Vadakkancherry	1279	17005			9044	409992	92	9321	10415	436318
15	Thrissur Corporation	758	5957	2	12	11612	234794	51	8732	12423	249495
<b>Municipalities</b>											
16	Chalakkudy	63	616			1726	50918	14	2880	1803	54414
17	Chavakkad	61	407			1330	30589	4	283	1395	31279
18	Guruvayoor	259	2074			2528	55496	2	245	2789	57815
19	Iringalakkuda	223	1953			2424	75721	16	1954	2663	79628
20	Kodungallur	174	1175			3124	58239	33	2297	3331	61711
21	Kunnamkulam	161	1726			1969	58104	13	3187	2143	63017

## 3.11 Rainfall Statistics

2005

(Rainfall in mm.)

Month	Jan	Feb	Mar	Apr	May	Jun	Jul	Aug	Sep	Oct	Nov	Dec
Thrissur	9	3	0	177	84	748	759	343	463	171	91	3
KERALA*	18.7	6.6	25.8	215.7	130.5	658.0	789	274	400	249	194	62

2006

Month	Jan	Feb	Mar	Apr	May	Jun	Jul	Aug	Sep	Oct	Nov	Dec
Thrissur	1	0	46	61	620	644	553.6	516.6	508.9	371.6	176.5	0.7
KERALA*	10	1	75	71	525	574	569.5	396.4	481.1	374.9	212.9	1.9

2007

Month	Jan	Feb	Mar	Apr	May	Jun	Jul	Aug	Sep	Oct	Nov	Dec
Thrissur	0.0	0.0	0.0	106.0	240.8	783.2	1170.2	533.3	660.3	413.3	48.6	4.5
KERALA*	0.4	5.7	8.0	153.7	202.7	737.4	996.1	502.4	550.3	366	93.7	13.40

2008

Month	Jan	Feb	Mar	Apr	May	Jun	Jul	Aug	Sep	Oct	Nov	Dec
Thrissur	-	21.0	218.1	45.7	59.8	523.4	437.7	260.2	345.5	384.7	9.0	5.0
KERALA*	0.8	29.7	215.9	103.7	78.5	477.9	508.6	347.8	343.9	354.2	56.8	16.1

2009

Month	Jan	Feb	Mar	Apr	May	Jun	Jul	Aug	Sep	Oct	Nov	Dec
Thrissur	-	-	-	53.9	289.4	586.1	972	385.1	361.3	156.9	206.3	30
KERALA*	3.2	1.3	9.7	67.8	190.4	433.5	927.2	270.3	329.5	210.1	274.3	45.7

2010

Month	Jan	Feb	Mar	Apr	May	Jun	Jul	Aug	Sep	Oct	Nov	Dec
Thrissur	18.4	0	9.3	74.7	197.4	775.8	601.5	236.6	308.0	561.6	332.6	20.5
KERALA*	18.4	1	31.9	139.4	188.7	668.2	631	361.1	271.7	441.7	336.8	47.3

2011

Month	Jan	Feb	Mar	Apr	May	Jun
Thrissur	-	30.6	12.4	85.7	162	825.6
KERALA*	20.8	45.41	24.8	168.0	120.6	789.9

\*Area Weighted Average of District Values

## IV. ANIMAL HUSBANDRY &amp; FISHERIES

## 4.1 Livestock Population Panchayath wise- 2007

Sl. No.	Name of Panchayath	Cattle				Buffalow	
		Exotic& Crossbreed		Indigenous		Male	Female
		Male	Female	Male	Female		
<b>Chavakkad</b>							
1	Punnayurkulam						
2	Vadakkkad	3	201	5	231	15	29
3	Punnayur						
4	Orumanayur						
5	Kadapuram						
<b>Thalikkulam</b>							
6	Valappad	413	16907	94	1254	12	20
7	Engandiyur	39	650	8	469	10	16
8	Vadanapilly	16	47	1	512	0	0
9	Thalikulam	9	278	0	73	0	3
10	Nattika	26	437	0	0	0	0
<b>Mullassery</b>							
11	Elavally	28	514	15	418	4	1
12	Mullassery	12	284	4	716	6	18
13	Pavaratty	25	224	8	165	4	11
14	Venkitangu	37	468	7	382	0	0
<b>Chowannur</b>							
15	Kandanassery	11	345	14	661	3	8
16	Choondal	18	579	22	616	14	27
17	Chowannur	28	287	8	361	0	0
18	Porkulam	19	625	0	0	4	0
19	Kattakampal	12	526	1	521	10	11
20	Kadavllur	9	550	14	521	19	19
<b>Wadakkanchery</b>							
21	Wadakkanchery	83	626	36	804	2	6
22	Kandangode	3	156	5	244	15	1
23	Velur	8	172	1	706	11	11
24	Mundathikode	128	1362	0	0	10	17
25	Thekkumkara	139	1621	64	436	6	3
26	Erumapetty	5	361	7	820	6	5
27	Varavoor	11	100	0	346	9	12
28	Desamangalam	57	710	0	0	5	2

## Panchayat Level Statistics 2011 Thrissur

29	Mullurkkara	50	807	32	260	3	0
<b>Pazhayannur</b>							
30	Chelakkara	140	1416	28	759	17	1
31	Pazhayannur	63	1714	195	1156	7	10
32	Vallathol Nagar	39	112	28	879	8	7
33	Panjal	17	161	14	572	0	0
34	Kondazhy	5	229	8	125	14	23
35	Thiruvilwamala	74	880	62	689	29	9
<b>Ollukkara</b>							
36	Pananchery	90	1432	0	23	16	47
37	Kolazhy	3	298	43	249	11	15
38	Puthur	28	467	0	0	36	78
39	Nadathara	24	454	0	0	9	49
40	Madakkathra	11	325	0	223	10	55
<b>Puzhakkal</b>							
41	Kaiparambu	20	421	27	829	11	38
42	M.G.Kavu	35	752	29	534	8	10
43	Avanur	29	605	0	234	10	27
44	Tholur	42	816	28	1173	14	33
45	Adat	15	281	12	522	10	26
46	Arimbur	52	614	38	403	14	46
<b>Cherpu</b>							
47	Avinissery	17	420	23	837	8	18
48	Cherpu	93	799	75	524	20	36
49	Paralam	65	733	46	598	334	375
50	Vallachira	71	840	23	493	7	18
<b>Anthikkad</b>							
51	Anthikkad	35	279	20	689	10	46
52	Manalur	10	93	7	436	7	14
53	Chazhur	52	503	39	1764	18	58
54	Thanniyam	38	600	15	518	30	47
<b>Mathilakam</b>							
55	Kaipamangalam	52	542	0	0	23	57
56	Mathilakam	22	239	18	543	41	115
57	Edathiruthy	92	496	39	681	18	29
58	Perinjanam	7	122	2	528	23	74
59	Edavilangu	7	235	222	1210	25	34
60	Eriyad	6	48	4	61	18	60
61	S.N.Puram	10	106	1	191	22	60
<b>Mala</b>							
62	Mala	28	635	165	634	81	157

63	Aloor	51	327	47	70	86	180
64	Annamanada	29	381	184	707	134	265
65	Poyya	33	407	24	377	47	68
66	Kuzhur	30	266	0	0	77	109
<b>Iringalakuda</b>							
67	Karalam	72	1452	11	140	30	77
68	Kattur	6	334	6	811	12	57
69	Muriyad	46	1112	54	1066	23	77
70	Parappookkara	69	1192	54	1090	54	105
<b>Vellangallur</b>							
71	Vellangallur	42	614	164	2715	34	171
72	Puthenchira	210	581	33	922	34	374
73	Vellukkara	28	207	256	1734	17	90
74	Poomangalam	4	301	0	0	10	134
75	Padiyur	23	494	5	479	29	54
<b>Kodakara</b>							
76	Kodakara	0	0	0	0	28	114
77	Puthukad	129	568	0	0	22	57
78	Nenmanikkara	11	148	4	351	20	107
79	Thikkur	34	1018	0	0	22	51
80	Alagappa Nagar	53	595	33	934	5	7
81	Varandarappill	38	870	8	342	28	168
82	Mattathur	46	826	9	72	33	144
<b>Chalakydy</b>							
83	Kodassery	73	1127	58	888	46	122
84	Athirappilly	123	647	0	0	43	105
85	Pariyaram	16	388	242	902	119	292
86	Melur	0	2	166	1656	25	79
87	Kadukkutty	67	981	0	0	63	36
88	Koratty	11	294	106	1259	48	93
<b>Municipalities &amp; Corporations</b>							
1	Kodungallur	105	912	32	437	45	18
2	Chavakkad	37	100	3	140	5	12
3	Guruvayur						
4	Irinjalakuda						
5	Chalakydy						
6	Kunnamkulam						
7	Thrissur Corporation	181	720	25	492	32	39



Sl. No.	Name of Panchayath	Pig		Dog	Rabbit
		Exotic& Crossbreed	Indigenous		
<b>Chavakkad</b>					
1	Punnayurkulam				
2	Vadakkkad	45	0	486	17
3	Punnayur				
4	Orumanayur				
5	Kadapuram				
<b>Thalikulam</b>					
6	Valappad	0	0	0	0
7	Engandiyur	2	0	0	8
8	Vadanapilly	107	6	0	7079
9	Thalikulam	0	0	0	14
10	Nattika	0	0	0	18
<b>Mullassery</b>					
11	Elavally	61	0	0	12
12	Mullassery	0	0	0	0
13	Pavaratty	7	0	0	0
14	Venkitangu	0	0	0	12
<b>Chowannur</b>					
15	Kandanassery	70	0	1331	29
16	Choondal	0	0	1359	73
17	Chowannur	41	0	431	2
18	Porkulam	137	0	827	6
19	Kattakampal	0	0	476	0
20	Kadavllur	150	0	963	11
<b>Wadakkanchery</b>					
21	Wadakkanchery	37	0	1239	31
22	Kandangode	0	0	528	0
23	Velur	30	0	794	3
24	Mundathikode	26	0	1532	1
25	Thekkumkara	17	0	2399	3
26	Erumapetty	114	0	1308	0
27	Varavoor	0	0	444	9
28	Desamangalam	0	0	696	11
29	Mullurkkara	57	0	457	14
<b>Pazhayannur</b>					

30	Chelakkara	0	0	1875	8
31	Pazhayannur	21	0	1206	103
32	Vallathol Nagar	0	0	435	0
33	Panjai	0	0	713	2
34	Kondazhy	118	0	1416	0
35	Thiruvilwamala	78	25	2092	1
<b>Ollukkara</b>					
36	Pananchery	0	0	2723	10
37	Kolazhy	0	0	1636	7
38	Puthur	14	0	2747	54
39	Nadathara	22	13	1899	10
40	Madakkathra	694	6	1372	51
<b>Puzhakkal</b>					
41	Kaiparambu	743	0	846	43
42	M.G.Kavu	140	230	8	33
43	Avanur	0	0	1074	0
44	Tholur	42	0	0	5
45	Adat	49	0	1409	8
46	Arimbur	154	0	1756	8
<b>Cherpu</b>					
47	Avinissery	52	0	0	0
48	Cherpu	74	0	0	30
49	Paralam	406	0	0	23
50	Vallachira	0	0	0	12
<b>Anthikkad</b>					
51	Anthikkad	2	0	0	7
52	Manalur	0	0	0	8
53	Chazhur	372	0	0	85
54	Thanniyam	15	0	0	8
<b>Mathilakam</b>					
55	Kaipamangalam	0	0	0	5
56	Mathilakam	0	0	0	0
57	Edathiruthy	16	0	0	4
58	Perinjanam	52	0	0	3
59	Edavilangu	0	0	0	13
60	Eriyad	0	0	0	12
61	S.N.Puram	6	18	0	4
<b>Mala</b>					

62	Mala	90	0	0	36
63	Aloor	286	0	0	67
64	Annamanada	0	0	0	66
65	Poyya	6	20	0	0

<b>Iringalakuda</b>					
66	Karalam	45	0	0	0
67	Kattur	49	0	0	31
68	Muriyad	43	0	0	154
69	Parappookkara	199	0	0	0

<b>Vellangallur</b>					
70	Vellangallur	0	0	0	32
71	Puthenchira	0	11	0	44
72	Vellukkara	319	0	0	131
73	Poomangalam	19	0	0	2
74	Padiyur	0	0	0	23
75	Kodakara	64	0	0	0

<b>Kodakara</b>					
76	Kodakara	64	0	0	0
77	Puthukad	0	0	0	5
78	Nenmanikkara	0	0	0	36
79	Thikkur	28	0	0	46
80	Alagappa Nagar	37	66	0	0
81	Varandarappill	178	32	0	80
82	Mattathur	72	0	0	163

<b>Chalaky</b>					
83	Kodassery	433	0	0	83
84	Athirappilly	12	4	0	6
85	Pariyaram	49	9	0	20
86	Melur	144	0	0	17
87	Kadukkutty	0	7	0	43
88	Koratty	84	5	0	35

<b>Municipalities &amp; Corporations</b>					
1	Kodungallur	0	0	192	10
2	Chavakkad	0	0	246	17
3	Guruvayur				
4	Irinjalakuda				
5	Chalaky				
6	Kunnamkulam				
7	Trissur Corporation	17	0	1277	55

## 4.2 Number of Farms and Slaughter Houses 2010-11

Sl. No	Name of Block	Name of Panchayath	No. of Cattle farms	No. of Poultry farms for meat	No. of Poultry farms for egg	No. of of slaughter houses		No. of Veterinar y Institutions
						Organise d	Unorgan ised	
1	Chavakkad	Punnayurkulam	0	0	0	0	7	2
2		Vadakkekad	0	0	0	0	4	1
3		Punnayur	0	0	0	0	6	2
4		Orumanayur	0	0	0	0	5	2
5		Kadapuram	0	0	0	0	5	1
6	Thalikulam	Valappad	2	0	2	0	1	3
7		Engandiyur	1	0	1	0	1	2
8		Vadanapilly	0	0	2	0	4	2
9		Thalikulam	0	0	0	0	3	2
10		Nattika	0	0	0	0	3	1
11	Mullassery	Elavally	0	0	0	0	0	2
12		Mullassery	1	0	0	0	2	3
13		Pavaratty	0	0	0	0	2	2
14		Venkitangu	0	0	0	0	2	1
15	Chowannur	Kandanassery	0	0	0	0	4	1
16		Choondal	0	0	0	0	1	2
17		Chowannur	0	0	0	0	2	2
18		Porkulam	0	0	0	0	4	2
19		Kattakampal	1	0	0	0	4	1
20		Kadavllur	0	0	6	0	4	3
21	Wadakkanchery	Wadakkanchery	2	0	0	0	5	2
22		Kandangode	0	0	2	0	7	2
23		Velur	0	0	0	0	0	3
24		Mundathikode	0	0	0	0	4	3
25		Thekkumkara	0	5	0	0	0	2
26		Erumapetty	0	0	0	0	12	2
27		Varavoor	0	0	10	0	3	2
28		Desamangalam	1	0	0	0	1	2
29		Mullurkkara	0	0	0	0	2	1
30	Pazhaya nnur	Chelakkara	0	0	1	0	4	5
31		Pazhayannur	0	0	2	0	3	3
32		Vallathol Nagar	1	0	0	0	5	2

33		Panjal	0	0	0	0	4	2
34		Kondazhy	0	0	5	0	0	3
35		Thiruvilwamala	0	0	0	0	1	3
36	Ollukara	Pananchery	2	4	0	0	6	4
37		Kolazhy	0	0	0	0	6	2
38		Puthur	1	0	0	0	4	3
39		Nadathara	0	2	0	0	2	2
40		Madakkathra	0	0	0	0	4	4
41	Puzhakkal	Kaiparambu	3	0	0	0	0	2
42		M.G.Kavu	0	0	0	0	7	2
43		Avanur	1	0	0	0	2	2
44		Tholur	0	0	5	0	0	2
45		Adat	0	0	0	0	1	2
46		Arimbur	0	0	0	0	2	2
47	Cherpu	Avinissery	0	0	0	0	0	1
48		Cherpu	2	0	0	0	6	3
49		Paralam	0	0	0	0	2	2
50		Vallachira	1	3	0	0	1	2
51	Anthikkad	Anthikkad	1	0	1	0	3	1
52		Manalur	0	0	0	0	2	2
53		Chazhur	2	0	0	0	2	3
54		Thanniyam	0	0	0	0	1	2
55	Mathilakam	Kaipamangalam	1	0	0	0	10	1
56		Mathilakam	1	3	1	0	7	2
57		Edathiruthy	0	0	1	0	5	2
58		Perinjanam	0	0	2	0	3	2
59		Edavilangu	0	0	0	0	2	2
60		Eriyad	0	0	0	0	5	3
61		S.N.Puram	0	0	0	0	6	2
62	Mala	Mala	2	0	3	0	10	4
63		Aloor	0	0	0	0	6	3
64		Annamanada	3	23	0	0	3	3
65		Poyya	0	0	0	0	7	2
66		Kuzhur	0	0	0	0	5	3
67	Irinjalakuda	Karalam	1	3	1	0	2	2
68		Kattur	0	0	0	0	1	1
69		Muriyad	2	2	0	0	6	2

70		Parappookkara	0	0	0	0	6	3
71	Vellangallur	Vellangallur	1	4	0	0	0	2
72		Puthenchira	0	0	0	0	4	2
73		Vellukkara	0	0	1	0	0	2
74		Poomangalam	0	5	0	0	0	2
75		Padiyur	0	0	0	0	1	2
76	Kodakara	Kodakara	0	0	0	0	6	2
77		Puthukad	0	0	0	0	5	3
78		Nenmanikkara	0	0	0	0	6	2
79		Thikkur	0	0	12	0	2	2
80		Alagappa Nagar	0	0	0	0	2	2
81		Varandarappill	2	6	0	0	8	3
82		Mattathur	1	0	0	0	18	2
83	Chalakudy	Kodassery	0	5	0	0	11	2
84		Athirappilly	0	0	0	0	1	2
85		Pariyaram	0	8	0	0	14	2
86		Melur	0	0	0	0	6	2
87		Kadukkutty	1	0	1	0	6	3
88		Koratty	1	0	0	0	6	2
1	Municipalities & Cor.	Kodungallur	1	0	0	0	0	7
2		Chavakkad	0	0	0	1	0	1
3		Guruvayur	1	0	0	0	3	3
4		Irinjalakuda	2	0	0	1	6	3
5		Chalakydy	0	7	2	1	0	3
6		Kunnamkulam	0	0	2	0	0	6
7		Trissur Corporation	0	0	2	2	4	14

### 4.3. Fisheries Sector at a Glance

1	Fisheries type of the district	Marine
2	Total number of Marine active fishermen	8645
3	Total number of Inland active fishermen	1702
4	Number of fish markets	122
5	Ornamental fish trading units	39
6	Backwaters	5
7	Matsya maveli stores	1
8	Total Area under aquaculture (Ha)	950(excluding kole fields & reservoirs)
9	Total fisherfolk population	100210
10	Vyasa stores	1
11	Fisheries dispensaries / Hospitals	17
12	Fisheries Schools	5
13	Matsya Bhavans	15
14	Fisheries Roads(No.)	33
15	Panchayat Ponds(No.)	634
16	Ornamental Fish TradeUnits	39
17	Length of Coastal line (Kilo Metre)	54

### 4.4 Types of Fisher Folk

Sl. No	Name of Block	Name of Panchayath	No. of Active Fishermen		No. of regd. Fisher Folk	
			Marine	Inland	Male	Female
1	Kodungallur	Edavilangu	286		286	
2		Eriyad	1060		1060	
3	Mathilakam	Kaipamangalam	639		639	
4		Perinjanam	392		392	
5		Mathilakam	143		143	
6		SN Puram	176		176	
7	Thalikulam	Valapad	742		742	
8		Nattika	439		439	
9		Thalikulam	270		270	
10		Engandiyur	264		259	5
11		Vadanapilly	157		155	2
12	Irinjalakuda	Edathiruthi	152		152	
13	Chavakkad	Punnayur	329		329	
14		Punnayurkulam	235		233	2
15		Orumanayur	289		289	
	Chavakkad(M)		610		610	

## 4.5 Panchayath /Blockwise details of Ponds

Sl no.	Name of Block	Name of Panchayath	No of Ponds	Area in Cent	Present use
1	Kodungallur	Eriyad	5	137	Public use
2		Edavilangu	3	18	Public use
3	Mala	Poyya	27	643	Public use
4		Kuzhur	4	355	No use
5		Mala	3	200	Fresh water
6		Annamanda	3	718	Public use
7		Aloor	24	1811	Irrigation
8	Chalakydy	Koratty	11	673	Irrigation
9		Meloor	7	375	Irrigation
10	Mathilakam	S.N.Puram	5	131	Washing&Irrigation
11		Perinjanam	3	74	Wastage water& Fish faming
12	Vellangallur	Padiur	6	450	Washing
13		Vellangallur	21	1070	For bath
14		Poomangalam	7	232	No use
15		Vellukara	17	615	No specific use
16		Puthenchira	8	130	Public use
17	Irinjalakuda	Katoor	5	173	Public use
18		Karalam	4	53	Public use
19		Porathissery	9	395	Fish culture
20		Muriyad	25	108	Irrigation
21	Kodakara	Nenmanikara	1	50	Public use
22		Puthukkad	4	240	Public use
23		Mattathur	5	76	Public use
24		Kodakara	14	1361	Public use
25		Thrikkur	3	150	Public use
26		Alagappanagar	3	75	Public use
27		Varantharappilly	6	500	Public use
28	Anthikad	Thannyam	6	270	Public use
29		Chazhur	17	1074	Public use



30		Anthikad	8	330	Capure fish
31		Manalur	6	310	Public use
32	Cherpu	Cherpu	8	884	Public use
33		Vallachira	10	743	Bathing
34		Avinaserry	15	530	Public use
35	Mullasserry	Venkidangu	4	140	Public use
36		Pavaratty	3	370	Bathing
37		Mullassery	2	250	Public use
38		Elavally	2	13	Bathing
39	Puzhakkal	Arimbur	22	533	Irrigation
40		Adat	6	390	Public use
41		Kaiparambu	12	430	Public use
42		Avannur	6	150	Public use
43		Mulamkunnathukavu	12	230	Public use
44	Ollukkara	Nadathara	8	58	Drinking water
45		Puthur	10	430	Public use
46	Chavakkad	orumanayur	4	30	Public use
47		Pookode	1	5	Public use
48	Chowannur	Kandanasseri	10	450	Public use
49		Choodal	21	658	Public use
50		Chowannur	12	258	Public use
51	Wadakkacherry	Kandangode	4	53	Agriculture
52		Velur	18	737	Public&Agriculture use
53		Mundathikode	31	744	Agriculture&Bathing
54		Erumapetty	11	485	Public use
55		Wadakkacherry	12	4000	Irrigation & fish culture
56	Pazhayannur	Panjal	12	1020	Public use
57		Chelakkara	12	1175	Public use
58		Kondazhi	5	117	Public use
59		Pazhayannur	27	1924	Public use
60		Thiruvillamala	6	1250	Public use
1	Kodungallur (M)		1	5	Public use
2	Chalaky(M)		19	83	Public use
3	Irinjalakuda(M)		13	358	Public use
4	Kunnamkulam(M)		7	161	Public use
5	Thrissur (C)		3	11	Public use

Source: Pan Fish Book 2011-Thrissur District Published by Department of Fisheries Govt. of Kerala

## V. FOREST

### 5.1 Details of Eco-Tourism Destinations

Sl.No.	Name of Destinations	Importance	How to reach	Facilities available	Contact
1	Athirapally-Vazhachal	Water falls	60Km. from Thrissur	Athirapally water falls, bathing ghats, Childrens park	Divisional Forest Officer, Vazhachal Mob:9447979055
2	Chimmony	Wildlife sanctuary	40 Km. from Thrissur	Bird watching. Trekking, Paid camp, Nature education camp facility, wild life viewing interior forest trekking and camping facilities	Wild life warden, Peechi Mob:9447979103
3	Peechi-Vazhani	Wildlife sanctuary	20 Km. from Thrissur	Bird watching. Trekking, Paid camp, Nature education camp facility & interior forest trekking	Wild life warden, Peechi Mob:9447979103
4	Scholayar	Wet evergreen forest	90 Km. from Thrissur	Dam, reservoir, interior forest trekking, wildlife viewing	Divisional Forest Officer, Vazhachal Mob:9447979055

Source: Forest Statistics 2011

## VI. POWER &amp; WATER SUPPLY

6. 1. Section wise details of Electricity Connections as on 31.03.2011

Sl.No.	Name of section	Domestic		Agricultural		Industrial		Commercial		Others		Street Lights	
		NC	AMC	NC	AMC	NC	AMC	NC	AMC	NC	AMC	NC	AMC
1	Engadiyoor	13886	2489254	3933	41283	397	199775	1490	286599	1908	241922	830	97551
2	Kandassankadavu	7993	78	1037	105	154	150	1079	54	201	153	1764	39537
3	Pavaratty	10521	445450	1166	15156	173	35672	2557	183995	3	818	2017	31413
4	Venkitangu	8767	701513	1175	133992	133	52641	1573	96228			888	12756
5	Punnayoorkulam	16301	83	3447	20	182	211	3305	84			1146	56
6	Chavakkad	4653	77	711	106	79		641		77		499	
7	Edamuttam	6910		3493		91		748		112		753	
8	Valapad	9572	2632300	3719	48347	109	57552	1612	465868			949	
9	Kechery	11296	183	2490	162	201	489	1679	389	7	120	1877	23
10	Koonammuchy	10493	228	1776	197	141	721	1080	331			2064	29
11	Chelakara	15846	230	1527	149	212	764	1868	630			1255	18
12	Cheruthuruthy	9999	310	1003	266	83	542	1249	310	3		3211	73
13	Thiruvillamala	16809	168	1308	104	191	443	2611	255			1580	22
14	Wadakanchery	15572	196	1146	194	221	870	2572	185	5		2955	36
15	Kundannur	14742	307	2883	233	185	1183	2186	278	5		4664	57
16	Kunnamkulam	11006	283	3060	277	281	1165	2224	551	4	120	1841	22
17	Kuzhur	5280	342244	1458	66232	73	24798	788	43795	6		1080	19282
18	Kombadinjamakkal	15812	73182	4535	90264			3068	207064	12		1424	11595
19	Pariyaram	9478		1023		221		1331				1590	
20	Koratty	6801	110	54	35	28	250	255	90	27	95		
21	Velikulangara	7081		787		94		715				4	
22	Pudukad	6890		19		16		294				986	
23	Varandrappilly	7586	1147792	1259	103113	126	34272	1104	169453			942	13478
24	Kattor	10990		3495		195		1337				1776	

25	Parppukara	7950		22			28			323						1371	
26	Vellangallur	9879	1934048	2418			191			1609	236230	1				1092	
27	Irinjalakuda	6629		1210						646		7				546	
28	Chalakudy	15571		3168			492			3644		5				4766	
29	Kodungallur-I	11438	120	879	30.00		176	287		2348	323					3	10189
30	Kodungallur -II	12238	921	2388	31.00		454	5134		3487	428					2	42738
31	Mathilakam	12884	145	4978	50		195	500		2700	100	2	22000			2	42269
32	Perinjalam	10481	105	3806	18		162	720		2604	189					2	19962
33	Eriyad	13007	203	2375	28		204	4338		1914	204	2	1270			2	22379
34	Kaipamangalam	12349	91	4840	24		160	353		2465	65					3	14018
35	Thrissur	18764		620			1652			12515						9760	
36	Perigottukara	10203	562629	1063	5589		93	7341		1001	28259	23	376			705	16898
37	Chirakkal	7059	53200	1395	12770		99	870		1172	9340					1538	36877
38	Muthuvara	9567	1811780	1643	211387		175	44552		1635	454362	2	25026			1216	29418
39	Koorkanchery	11543		953			339			1733		9				5573	
40	Kuriachira	6806		361			191			1172		5				2832	
41	Marathakara	5049		851			272			459		7				1143	
42	Mundur	8190	1254846	2602	71845		350	51576		1547	253627					1847	42145
43	Arimboor	7408		1164			1111			1067						1459	16005
44	Mulakunnathukavu	4120	298721	1475	18233					580	37466	22	600.00			2141	51078
45	Viyoor	9085		1664			255			676		10				1595	
46	Pattikad	388	32.3	0.22	1.83		6	0.5		144	12.33	-	-			-	
47	Ammadam	4621		1292			172			672						948	
48	Cherpu	13372	1189394	1800	51212		616	295482		3561	239235					3850	54536
49	Ramavarnapuram	9128		1213			185			754		13				1903	
50	Mannuthy	7323	1267045	1475	48781		178	150584		443	126044					1184	28481
51	Nadathara	6544	1029278	918	79081		240	273132		879	201392					1144	26884
52	Puthur	6852	1169313	1033	126942		145	152488		924	188177	5	12124			1949	46884
53	Ollur	11764		1451			933			1998		10				3623	
54	Ayyanthole	11705		888			264			2213		9				5800	

## 6.2 Panchayat/Block wise Drinking Water Facilities as on 31.03.2011

Sl.No.	Name of Panchayath / Block	Public Tubewells	Public Borewells	Public Wells	Public Tanks / Ponds	Public Taps	No. of Houses having water connections	Others
1	2	3	4	5	6	7	8	9
1	Edathiruthy					336	2606	59
2	Kaipamangalam					320	1597	35
3	Mathilakam			32	15	337	1126	23
4	Perinjanam					250	838	19
5	Sreenarayanapuram			52	9	448	1836	43
6	Edavilangu					90	158	
7	Eriyad			5		446	1093	
<b>Mathilakam Block</b>				<b>89</b>	<b>24</b>	<b>2227</b>	<b>9254</b>	<b>179</b>
8	Poyya			65		295		
9	Aloor			46				
10	Annamanada	1		29	67	174		
11	Kuzhoor	2		34	12	50	527	17
12	Mala	3		77	28	254		
<b>Mala Block</b>		<b>6</b>		<b>251</b>	<b>107</b>	<b>773</b>	<b>527</b>	<b>17</b>
13	Karalam	0	1	28				
14	Kattur		3	27	8			
15	Muriyad			26	6	112	136	
16	Parappukkara			31	20	123	105	3000
<b>Irinjalakuda Block</b>			<b>4</b>	<b>112</b>	<b>34</b>	<b>235</b>	<b>241</b>	<b>3000</b>
17	Athirappilly	0						
18	Kadukutty			39	9	190		
19	Kodassery		6	45	23		602	
20	Koratty	10		15	12	7		
21	Melur			38	2			
22	Pariyaram			5	6	379		
<b>Chalakydy Block</b>		<b>10</b>	<b>6</b>	<b>142</b>	<b>52</b>	<b>576</b>	<b>602</b>	
23	Alagappanagar			40		435		
24	Kodakara				12			
25	Mattathur				8			
26	Nenmanikkara		43	29		81		
27	Pudukkad							
28	Thrikkur		52	23		103		
29	Varantharappilly		11	38				
<b>Kodakara Block</b>			<b>106</b>	<b>130</b>	<b>20</b>	<b>619</b>		
30	Padiyur	2		3		121		
31	Poomangalam	2		8		98		
32	Puthenchira	9		9	2	273	1715	



33	Vellangallur			64	14/15	416		
34	Velukkara	12		2	1	136		
<b>Vellangallur Block</b>		<b>25</b>		<b>86</b>	<b>3</b>	<b>1044</b>	<b>1715</b>	
35	Adat		16	18	22	294	3025	
36	Arimpur		1	25	18	175		
37	Avanur		22	17		83	1350	
38	Kaiparambu		20	17	5	nil	193	
39	Mulamkunnathukavu		12	16	24	161	995	
40	Tholur		15	16	6	206	2010	
<b>Puzhakkal Block</b>			<b>86</b>	<b>109</b>	<b>75</b>	<b>919</b>	<b>7573</b>	
41	Anthikkad	0	0	36	10	239	1387	19
42	Chazhur		24	32	19	444	1331	
43	Manalur			6	11	349		
44	Thanniyam			40	7	423		
<b>Anthikkad Block</b>			<b>24</b>	<b>114</b>	<b>47</b>	<b>1455</b>	<b>2718</b>	<b>19</b>
45	Avinissery	2		4	5	311	1471	
46	Cherpu			40	5	526	2234	
47	Paralam	5		6	4	244	689	
48	Vallachira	12	11	50	20	316		
<b>Cherpu Block</b>		<b>19</b>	<b>11</b>	<b>100</b>	<b>34</b>	<b>1397</b>	<b>4394</b>	
49	Kolazhi			40			380	
50	Madakkathara							
51	Nadathara			18	10	203		
52	Pananchery	19		48	21	245		
53	Puthur		16	8	7	458	3000	
<b>Ollukara Block</b>		<b>19</b>	<b>16</b>	<b>114</b>	<b>38</b>	<b>906</b>	<b>3380</b>	
54	Kadappuram		7	2	2	396		
55	Orumanayur		8	28	4	290		
56	Punnayurkkulam	12		17	1	118		
57	Punnayur		4	2	1	114	615	
58	Vadekkekkadu	28		31	2	135		
<b>Chavakkad block</b>		<b>40</b>	<b>19</b>	<b>80</b>	<b>10</b>	<b>1053</b>	<b>615</b>	<b>0</b>
59	Engandiyoor	117		9	2	385	1287	25
60	Nattika			48	6	236	1009	45
61	Thalikkulam			24	1	246	466	12
62	Vadanappilly	217		31	16	603	1527	12
63	Valappad			36	3	482	617	
<b>Thalikkulam block</b>		<b>334</b>	<b>0</b>	<b>148</b>	<b>28</b>	<b>1952</b>	<b>4906</b>	<b>94</b>
64	Elavally			12	1	75		
65	Mullassery		14	40	12	34		
66	Pavaratty	3			1	38		
67	Venkitangu		2	48	15	84		
<b>Mullassery block</b>		<b>3</b>	<b>16</b>	<b>100</b>	<b>29</b>	<b>231</b>	<b>0</b>	<b>0</b>
<b>Taluk total</b>		<b>377</b>	<b>35</b>	<b>328</b>	<b>67</b>	<b>3236</b>	<b>5521</b>	<b>94</b>
68	Choondal		15	46	16	410	1427	
69	Chowannur		20	21	14	185	346	
70	Kadangode		22	18	14	118	321	

71	Kadavallur	18	25	12	282	448
72	Kandanassery	14	38	23	351	1224
73	Kattakampal	11	17	17	305	325
74	Porkulam	9	10	14	210	292
75	Velloor	14	46	26	253	368
<b>Chowannur block</b>		<b>123</b>	<b>221</b>	<b>136</b>	<b>2114</b>	<b>4751</b>
76	Chelakkara	46	102	33	419	1645
77	Kondazhy	19	45	18	203	429
78	Panjai	18	56	15	108	747
79	Pazhayannur	52	107	30	240	1237
80	Thiruvillwamala	35	24	14	135	1778
81	Vallahtole Nagar	31	55	14	329	415
<b>Pazhayannur block</b>		<b>201</b>	<b>389</b>	<b>124</b>	<b>1434</b>	<b>6251</b>
82	Desamangalam	16	24	18	154	420
83	Erumapetty	24	48	17	140	430
84	Mullurkara	26	42	21	132	452
85	Mundathicode	32	74	32	121	891
86	Thekkumkara	27	47	25	161	538
87	Varavoor	20	18	27	106	282
88	Wadakkanchery	31	52	24	386	949
<b>Wadakkanchery block</b>		<b>176</b>	<b>305</b>	<b>164</b>	<b>1200</b>	<b>3962</b>

## 6.3 Panchayat/Block wise number of Tube Wells as on 31.03.2011

Sl.No.	Name of Panchayath / Block	Number of Tube wells						Total Tube wells	Public Taps
		Private			Public				
		Not in Use	Useful	Total	Not in Use	Useful	Total		
1	2	3	4	5	6	7	8	9	10
1	Edathiruthy	15	1523	1538					
2	Kaipamangalam		3009	3009					
3	Mathilakam	5	901	906					
4	Perinjanam		614	614					
5	Sreenarayanapuram	18	912	930					
6	Edavilangu	24	1230	1254					
7	Eriyad	14	657	671		6			
<b>Mathilakam Block</b>		<b>76</b>	<b>8846</b>	<b>8922</b>		<b>6</b>			
8	Aloor								
9	Annamanada					1	1		
10	Kuzhoor					2		2	50
11	Mala								
<b>Mala Block</b>						<b>3</b>	<b>1</b>	<b>2</b>	<b>50</b>



12	Poyya								
13	Karalam								
14	Kattur								
15	Muriyad	21	312	333	4	7	11	344	
16	Parappukkara		210					210	
<b>Irinjalakuda Block</b>		<b>21</b>	<b>522</b>	<b>333</b>	<b>4</b>	<b>7</b>	<b>11</b>	<b>554</b>	
17	Athirappilly								
18	Kadukutty								
19	Kodassery					18	18	18	
20	Koratty								
21	Melur								
22	Pariyaram								
<b>Chalaky Block</b>						<b>18</b>	<b>18</b>	<b>18</b>	
23	Alagappanagar								435
24	Kodakara								
25	Mattathur								
26	Nenmanikkara								
27	Pudukkad								
28	Thrikkur								
29	Varantharappilly					3			
<b>Kodakara Block</b>						<b>3</b>			<b>435</b>
30	Padiyur								
31	Poomangalam								
32	Puthenchira								273
33	Vellangallur								416
34	Velukkara					32	32	32	
<b>Vellangallur Block</b>						<b>32</b>	<b>32</b>	<b>32</b>	<b>689</b>
35	Adat								
36	Arimpur					1	1	1	175
37	Avanur								
38	Kaiparambu								
39	Mulamkunnathukavu								
40	Tholur								206
<b>Puzhakkal Block</b>						<b>1</b>	<b>1</b>	<b>1</b>	<b>381</b>
41	Anthikkad	0	10	10	0	5	5	15	70
42	Chazhur								
43	Manalur								
44	Thanniyam								
<b>Anthikkad Block</b>			<b>10</b>	<b>10</b>		<b>5</b>	<b>5</b>	<b>15</b>	<b>70</b>
45	Avinissery	61	4	65			4	4	74
46	Cherpu								
47	Paralam	44	18	62				62	244
48	Vallachira								
<b>Cherpu Block</b>		<b>105</b>	<b>22</b>	<b>127</b>			<b>4</b>	<b>66</b>	<b>318</b>
49	Kolazhi		192			12			
50	Madakkathara		55	55			6	6	61
51	Nadathara								203

52	Pananchery					19	19	19	
53	Puthur								
<b>Ollukkara Block</b>			<b>247</b>	<b>55</b>		<b>31</b>	<b>25</b>	<b>25</b>	<b>264</b>
54	Kadappuram								
55	Orumanayur								
56	Punnayurkkulam		328	328		29			239
57	Punnayur		563	563					
58	Vadekkekkadu		7000	7000					
<b>Chavakkad Block</b>			<b>7891</b>	<b>7891</b>		<b>29</b>			<b>239</b>
59	Engandiyoor		401						48
60	Nattika		1765						236
61	Thalikkulam		1050						246
62	Vadanappilly	13	931	944					32
63	Valappad		5904	5904					482
<b>Thalikkulam Block</b>		<b>13</b>	<b>10051</b>	<b>6848</b>					<b>1044</b>
64	Elavally		2020	2020		12			42
65	Mullassery								34
66	Pavaratty		2343	2343	3	3	6	6	20
67	Venkitangu								47
<b>Mullassery Block</b>			<b>4363</b>	<b>4363</b>	<b>3</b>	<b>15</b>	<b>6</b>	<b>6</b>	<b>143</b>
68	Choondal					15	15	15	410
69	Chowannur					20	20	20	185
70	Kadangode					22	22	22	118
71	Kadavallur					18	18	18	282
72	Kandanassery					14	14	14	351
73	Kattakampal					11	11	11	305
74	Porkulam					9	9	9	210
75	Velloor					14	14	14	253
<b>Chowannur Block</b>						<b>123</b>	<b>123</b>	<b>123</b>	<b>2114</b>
76	Chelakkara					46	46	46	419
77	Kondazhy					19	19	19	203
78	Panjai					18	18	18	108
79	Pazhayannur					52	52	52	240
80	Thiruvillwamala				20	16	36	36	135
81	Vallahtole Nagar					31	31	31	329
<b>Pazhayannur Block</b>					<b>20</b>	<b>182</b>	<b>202</b>	<b>202</b>	<b>1434</b>
82	Desamangalam					16	16	16	154
83	Erumapetty					24	24	24	140
84	Mullurkara					26	26	26	132
85	Mundathicode					32	32	32	121
86	Thekkumkara				2	25	27	27	161
87	Varavoor					20	20	20	106
88	Wadakkanchery				1	30	31	31	386
<b>Wadakkancherry Block</b>					<b>3</b>	<b>173</b>	<b>176</b>	<b>176</b>	<b>1200</b>

## 6.4 Panchayat / Block wise Number of Ponds and Tanks as on 31.03.2011

Sl.No.	Name of Panchayath / Block	Private ponds and Tanks				Public ponds and Tanks				Total Ponds & Tanks
		Affecting Draught	Not affecting draught	Not in Use	Total	Affecting Draught	Not affecting draught	Not in Use	Total	
1	2	3	4	5	6	7	8	9	10	11
1	Edathiruthy						14		14	
2	Kaipamangalam						6		6	
3	Mathilakam						12		12	
4	Perinjanam						8		8	
5	Sreenarayanapuram						8		8	
6	Edavilangu						4		4	
7	Eriyad						8		8	
<b>Mathilakam Block</b>							<b>60</b>		<b>60</b>	
8	Poyya						27		27	
9	Aloor									
10	Annamanada									36
11	Kuzhoor		38				12			50
12	Mala								30	
<b>Mala Block</b>			<b>38</b>				<b>39</b>		<b>57</b>	<b>86</b>
13	Karalam									
14	Kattur							8	8	8
15	Muriyad		4	1	5		6	2	8	13
16	Parappukkara		5	3	8		20	3	23	31
<b>Irinjalakuda Block</b>			<b>9</b>	<b>4</b>	<b>13</b>		<b>26</b>	<b>13</b>	<b>39</b>	<b>52</b>
17	Athirappilly									
18	Kadukutty						9			
19	Kodassery	2	4		6					
20	Koratty					3			3	
21	Melur									
22	Pariyaram									
<b>Chalakkudy Block</b>		<b>2</b>	<b>4</b>		<b>6</b>	<b>3</b>	<b>9</b>		<b>3</b>	
23	Alagappanagar						2		2	2
24	Kodakara					40			40	
25	Mattathur					38			38	
26	Nenmanikkara						16		16	
27	Pudukkad					16			16	
28	Thrikkur						13		13	
29	Varantharappilly									

<b>Kodakara Block</b>					<b>94</b>	<b>31</b>		<b>125</b>	<b>2</b>
30 Padiyur									
31 Poomangalam									
32 Puthenchira		7	3	10		21	6	27	37
33 Vellangallur								14/15	
34 Velukkara						39			39
<b>Vellangallur Block</b>		<b>7</b>	<b>3</b>	<b>10</b>		<b>60</b>	<b>6</b>	<b>27</b>	<b>76</b>
35 Adat	20	125	-	145	3	20			23
36 Arimpur					6	10	2	18	18
37 Avanur	27	--	-	27	8	-	-	8	35
38 Kaiparambu	12	9		21	24	1		25	46
39 Mulamkunnathukavu	24	12	-	36	8	-	-	8	44
40 Tholur	4	86		90		6		6	6
<b>Puzhakkal Block</b>	<b>87</b>	<b>232</b>		<b>319</b>	<b>49</b>	<b>37</b>	<b>2</b>	<b>65</b>	<b>172</b>
41 Anthikkad	86	-	-	-	-	18	-	-	104
42 Chazhur	12	107	-	119	3	16	-	19	138
43 Manalur	-	-	-	-	-	11	-	-	11
44 Thanniyam	8	2	3	13	17	18	5	40	-
<b>Anthikkad Block</b>	<b>106</b>	<b>109</b>	<b>3</b>	<b>132</b>	<b>20</b>	<b>63</b>	<b>5</b>	<b>59</b>	<b>253</b>
45 Avinissery	7	17	-	24					24
46 Cherpu									
47 Paralam	4	8	-	12				12	
48 Vallachira									
<b>Cherpu Block</b>	<b>11</b>	<b>25</b>		<b>36</b>				<b>12</b>	<b>24</b>
49 Kolazhi					6	15			
50 Madakkathara	-	-	-	-	-	5	-	-	5
51 Nadathara	4	18	6	28	6	4	-	10	10
52 Pananchery						9	-		
53 Puthur			1	1		5	2	7	8
<b>Ollukkara Block</b>	<b>4</b>	<b>18</b>	<b>7</b>	<b>29</b>	<b>12</b>	<b>38</b>	<b>2</b>	<b>17</b>	<b>23</b>
54 Kadappuram									
55 Orumanayur									
56 Punnayurkkulam	11	20		31	7	9		16	47
57 Punnayur	4	31		35	6	11		17	52
58 Vadekkekkadu		15		15	29	74		103	118
<b>Chavakkad Block</b>	<b>15</b>	<b>66</b>		<b>81</b>	<b>42</b>	<b>94</b>		<b>136</b>	<b>217</b>
59 Engandiyoor		97		97		18		18	115
60 Nattika		286		286		10		10	296
61 Thalikkulam		272		272		8		8	280
62 Vadanappilly		90		90		8		8	98
63 Valappad		322	369	691		6			697
<b>Thalikulam Block</b>		<b>1067</b>	<b>369</b>	<b>1436</b>		<b>50</b>		<b>44</b>	<b>1486</b>
64 Elavally		6		6		4		4	10
65 Mullassery	10	4		14	3				
66 Pavaratty		7		7		1		1	8
67 Venkitangu	29	22		51	5	10		15	
<b>Mullassery Block</b>	<b>39</b>	<b>39</b>		<b>78</b>	<b>8</b>	<b>15</b>		<b>20</b>	<b>18</b>

68	Choondal	10	23	6	39	3	12	1	16	55
69	Chowannur	14	8	3	25	4	10	10	24	49
70	Kadangode	12	9	4	25	1	13	3	17	42
71	Kadavallur	15	13	6	34	5	7	0	12	46
72	Kandanassery	8	23	5	36	0	17	6	23	59
73	Kattakampal	12	9	3	24	1	15	1	17	41
74	Porkulam	10	7	2	19	0	13	1	14	33
75	Velloor	22	15	3	40	15	10	1	26	66
<b>Chowannur Block</b>		<b>103</b>	<b>107</b>	<b>32</b>	<b>242</b>	<b>29</b>	<b>97</b>	<b>23</b>	<b>149</b>	<b>391</b>
76	Chelakkara	18	17	3	38	3	19	1	23	61
77	Kondazhy	37	29	16	82	10	8	10	28	110
78	Panjal	17	12	2	31	3	15	0	18	49
79	Pazhayannur	23	14	14	51	5	20	2	27	78
80	Thiruvillwamala	30	26	12	68	2	9	3	14	82
81	Vallahtole Nagar	11	10	3	24	2	8	4	14	38
<b>Pazhayannur Block</b>		<b>136</b>	<b>108</b>	<b>50</b>	<b>294</b>	<b>25</b>	<b>79</b>	<b>20</b>	<b>124</b>	<b>418</b>
82	Desamangalam	33	11	4	48	14	13	2	29	77
83	Erumapetty	9	18	4	31	3	15	1	19	50
84	Mullurkara	14	12	2	28	0	21	0	21	49
85	Mundathicode	15	11	4	30	3	9	1	13	43
86	Thekkumkara	5	23	3	31	0	14	0	14	45
87	Varavoor	26	10	0	36	15	6	1	22	58
88	Wadakkanchery	13	18	3	34	2	22	0	24	58
<b>Wadakkancherry Block</b>		<b>115</b>	<b>103</b>	<b>20</b>	<b>238</b>	<b>37</b>	<b>100</b>	<b>5</b>	<b>142</b>	<b>380</b>

## 6.5 Panchayat/Block wise length of Streams and Canals as on 31.03.2011

Sl.No.	Name of Panchayath / Block	Streams			Irrigation Canals		
		Affecting Draught	Not affecting draught	Total	Canals not in use	Useful Canals (In Mtrs.)	Total
1	2	3	4	5	6	7	8
1	Edathiruthy	6	12	18		1100mtr	1100
2	Kaipamangalam	8	13	21			
3	Mathilakam		4	4			
4	Perinjanam		5	5			
5	Sreenarayanapuram		6	6			
6	Edavilangu		5	5			
7	Eriyad	1	5	6			
<b>Mathilakam Block</b>		<b>15</b>	<b>50</b>	<b>65</b>			<b>1100</b>
8	Poyya					1800mtr	1800
9	Aloor						
10	Annamanada			26		21	21
11	Kuzhoor		5	5		1	1
12	Mala						
<b>Mala Block</b>			<b>5</b>	<b>31</b>		<b>1822</b>	<b>1822</b>
13	Karalam						
14	Kattur						
15	Muriyad						
16	Parappukkara		1	1			
<b>Irinjalakuda Block</b>			<b>1</b>	<b>1</b>			
17	Athirappilly						
18	Kadukutty						
19	Kodassery						
20	Koratty					6	6
21	Melur						
22	Pariyaram						
<b>Chalakudy Block</b>						<b>6</b>	<b>6</b>
23	Alagappanagar					1	1
24	Kodakara						
25	Mattathur						
26	Nenmanikkara	3		3		3	3
27	Pudukkad						
28	Thrikkur	3		3		2	2
29	Varantherappilly						

<b>Kodakara Block</b>		<b>6</b>		<b>6</b>		<b>6</b>	<b>6</b>
30	Padiyur						
31	Poomangalam						
32	Puthenchira			0			0
33	Vellangallur						
34	Velukkara						
<b>Vellangallur Block</b>							
35	Adat						30.8
36	Arimpur					36.92	36.92
37	Avanur						21.58
38	Kaiparambu					24.18	24.18
39	Mulamkunnathukavu						25.72
40	Tholur						107.82
<b>Puzhakkal Block</b>						<b>61.1</b>	<b>247.02</b>
41	Anthikkad					20.72	20.72
42	Chazhur						52.9
43	Manalur					25.424	25.424
44	Thanniyam					20.6	20.6
<b>Anthikkad Block</b>						<b>66.744</b>	<b>119.644</b>
45	Avinissery					72.92	72.92
46	Cherpu					12.48	12.48
47	Paralam					19.783	19.783
48	Vallachira					3.5	3.5
<b>Cherpu Block</b>						<b>108.683</b>	<b>108.683</b>
49	Kolazhi					30.085	30.085
50	Madakkathara					37.38	37.38
51	Nadathara					18.32	25.85
52	Panchery					68.75	68.75
53	Puthur					27.65	27.65
<b>Ollukkara Block</b>						<b>182.185</b>	<b>189.715</b>
54	Kadappuram					1	1
55	Orumanayur		4			1	1
56	Punnayurkkulam	4	2	6		8	14
57	Punnayur		1	1		1	1
58	Vadekkekkadu	8		8			
<b>Chavakkad Block</b>		<b>12</b>	<b>7</b>	<b>15</b>		<b>11</b>	<b>17</b>
59	Engandiyoor					1	1
60	Nattika	4.2				1	1
61	Thalikkulam					1	1
62	Vadanappilly					2	2
63	Valappad						
<b>Thalikkulam Block</b>		<b>4.2</b>				<b>5</b>	<b>5</b>
64	Elavally					5	5
65	Mullassery	3	2			1	
66	Pavaratty					7	7
67	Venkitangu	4	4	8			

<b>Mullassery Block</b>		<b>7</b>	<b>6</b>	<b>8</b>	<b>13</b>	<b>12</b>
68	Choondal				5000	5000
69	Chowannur				2133	2133
70	Kadangode				2400	2400
71	Kadavallur				0	0
72	Kandanassery				3750	3750
73	Kattakampal				5000	5000
74	Porkulam				1400	1400
75	Velloor				11100	11100
<b>Chowannur Block</b>					<b>30783</b>	<b>30783</b>
76	Chelakkara				4233	4233
77	Kondazhy				13900	13900
78	Panjai				16500	16500
79	Pazhayannur				11700	11700
80	Thiruvillwamala				5533	5533
81	Vallahtole Nagar				8150	8150
<b>Pazhayannur Block</b>					<b>60016</b>	<b>60016</b>
82	Desamangalam				7150	7150
83	Erumapetty				2200	2200
84	Mullurkara				0	0
85	Mundathicode				17000	17000
86	Thekkumkara				12300	12300
87	Varavoor				3800	3800
88	Wadakkanchery				5400	5400
<b>Wadakkancherry Block</b>					<b>47850</b>	<b>47850</b>



## VII. EDUCATION

## 7.1 Number of LP / UP / HS / Special Schools as on 31-03-2011

Sl. No	Name of Panchayath/ Block / Municipality/Corporation	L P Schools					U P Schools					High Schools					Special Schools		
		Govt.	Local Body	Private Aided	Private Un-aided	Total	Govt.	Local Body	Private Aided	Private Un-	Total	Govt.	Local Body	Private Aided	Private Un-	Total	Govt.	Private Aided	Total
1	2	3	4	5	6	7	8	9	10	11	12	13	14	15	16	17	18	19	20
1	Edathiruthy	1		7					3					2					
2	Kaipamangalam	4		2					4		1								
3	Mathilakam	1		6										2					
4	Perinjannam			5			1		4					1					
5	Sreenarayanapuram	6		3					5		1			1					
6	Edavilangu	2		1							1								
7	Eriyad	1		1			1		3	2	1			1					
<b>Mathilakam block</b>		<b>15</b>	<b>0</b>	<b>25</b>	<b>0</b>	<b>45</b>	<b>2</b>	<b>0</b>	<b>19</b>	<b>2</b>	<b>29</b>	<b>4</b>	<b>0</b>	<b>7</b>	<b>0</b>	<b>13</b>	<b>0</b>	<b>0</b>	<b>0</b>
8	Poyya			5					2		2			1					
9	Aloor			7					3					3	1				
10	Annamanada	1		4			1		1		1			1					
11	Kuzhoor			5			1					2		1					
12	Mala	1		5					1	1				4	1				
<b>Mala Block</b>		<b>2</b>	<b>0</b>	<b>21</b>	<b>0</b>	<b>0</b>	<b>2</b>	<b>0</b>	<b>5</b>	<b>1</b>	<b>0</b>	<b>3</b>	<b>0</b>	<b>9</b>	<b>2</b>	<b>0</b>	<b>0</b>	<b>0</b>	<b>0</b>
13	Karalam			3										1					
14	Kattur			1					1		1			2					
15	Muriyad			2			1		1					1	1				
16	Parappukkara	1		3					3					1					
<b>Iringalakuda Block</b>		<b>1</b>	<b>0</b>	<b>9</b>	<b>0</b>	<b>0</b>	<b>1</b>	<b>0</b>	<b>5</b>	<b>0</b>	<b>0</b>	<b>2</b>	<b>0</b>	<b>5</b>	<b>1</b>	<b>0</b>	<b>0</b>	<b>0</b>	<b>0</b>
17	Athirappilly						1					1							
18	Kadukutty			2					3					2					

19	Kodassery	2		2				2		3				1										
20	Koratty			8						1											4			
21	Melur			5						4											1			
22	Pariyaram	1		4						1		1									2			
<b>Chalaky block</b>		<b>5</b>	<b>0</b>	<b>21</b>	<b>1</b>	<b>0</b>	<b>3</b>	<b>0</b>	<b>0</b>	<b>12</b>	<b>1</b>	<b>0</b>	<b>2</b>	<b>0</b>	<b>11</b>	<b>0</b>	<b>0</b>	<b>0</b>	<b>0</b>	<b>0</b>	<b>0</b>	<b>0</b>	<b>0</b>	
23	Alagappanagar			2						2													2	
24	Kodakara	2		1						2			2		1						1			
25	Mattathur	2		2			2			2			1		2		1				2		1	
26	Nenmanikkara									2					1						1			
27	Pudukkad	1		2						1			1		2						2			
28	Thrikkur	1		3		1				2														
29	Varanharappilly	1		4		1		1		2			2		1									
<b>Kodakara Block</b>		<b>7</b>	<b>0</b>	<b>18</b>	<b>2</b>	<b>0</b>	<b>3</b>	<b>0</b>	<b>13</b>	<b>0</b>	<b>0</b>	<b>6</b>	<b>0</b>	<b>7</b>	<b>3</b>	<b>0</b>	<b>0</b>	<b>0</b>	<b>0</b>	<b>0</b>	<b>0</b>	<b>0</b>	<b>0</b>	
30	Padiyur			4					2						1									
31	Poomangalam			3		1		1		1					1		1							
32	Puthenchira	2				4		1					1		1									
33	Vellangallur	2		1		1		4					1											
34	Velukkara	1		6				1		1			1		2									
<b>Vellangallur block</b>		<b>5</b>	<b>0</b>	<b>14</b>	<b>6</b>	<b>0</b>	<b>7</b>	<b>0</b>	<b>4</b>	<b>0</b>	<b>0</b>	<b>3</b>	<b>0</b>	<b>5</b>	<b>1</b>	<b>0</b>	<b>0</b>	<b>0</b>	<b>0</b>	<b>0</b>	<b>0</b>	<b>0</b>	<b>0</b>	
<b>Taluk Total</b>		<b>20</b>	<b>0</b>	<b>83</b>	<b>9</b>	<b>0</b>	<b>16</b>	<b>0</b>	<b>39</b>	<b>2</b>	<b>0</b>	<b>16</b>	<b>0</b>	<b>37</b>	<b>7</b>	<b>0</b>	<b>0</b>	<b>0</b>	<b>0</b>	<b>0</b>	<b>0</b>	<b>0</b>	<b>0</b>	
35	Adat	2		3		5	2		3		5	1		3		4								
36	Arimpur			3		2	1		2		2			1		2								
37	Avanur			3			1		2			1												
38	Kaiparambu	2		3		1	6		1		1			1		1								
39	Mulamkunnahukavu			2					1															
40	Tholur	1		2		3	1		2		3			2		2					2		2	
<b>Puzhakkal Block</b>		<b>5</b>	<b>0</b>	<b>16</b>	<b>3</b>	<b>14</b>	<b>5</b>	<b>0</b>	<b>11</b>	<b>2</b>	<b>9</b>	<b>2</b>	<b>0</b>	<b>7</b>	<b>2</b>	<b>7</b>	<b>0</b>	<b>0</b>	<b>0</b>	<b>0</b>	<b>0</b>	<b>0</b>	<b>0</b>	
41	Anthikkad	2		3		1	6		1		1			2		1					2		1	
42	Chazhur	2		2																	2			
43	Manalur	-	1	2					3			3									2			

44	Thanniyam	2	-	2	1	5						1	1	5	0	0	0	0	0
<b>Anthikkad Block</b>		<b>6</b>	<b>3</b>	<b>9</b>	<b>2</b>	<b>20</b>	<b>0</b>	<b>0</b>	<b>1</b>	<b>5</b>	<b>2</b>	<b>2</b>	<b>4</b>	<b>0</b>	<b>7</b>	<b>1</b>	<b>6</b>	<b>0</b>	<b>1</b>
45	Avissery			3		3									1				
46	Cherpu	2		9									1		2				
47	Paralam			3		4						2			1				
48	Vallachira			3		3									1				
<b>Cherpu Block</b>		<b>2</b>	<b>0</b>	<b>18</b>	<b>1</b>	<b>10</b>	<b>0</b>	<b>1</b>	<b>6</b>	<b>0</b>	<b>3</b>	<b>1</b>	<b>1</b>	<b>5</b>	<b>1</b>	<b>3</b>	<b>0</b>	<b>0</b>	<b>0</b>
49	Kolazhi	4											3						
50	Madakkathara	3				3		1					2						
51	Nadathara			2		3		2											
52	Pananchery	5				3							2						
53	Puhur			3		1		4		3		2			1				
<b>Ohukkara Block</b>		<b>12</b>	<b>0</b>	<b>5</b>	<b>5</b>	<b>10</b>	<b>6</b>	<b>0</b>	<b>6</b>	<b>0</b>	<b>11</b>	<b>8</b>	<b>0</b>	<b>1</b>	<b>0</b>	<b>4</b>	<b>1</b>	<b>0</b>	<b>0</b>
<b>Taluk Total</b>		<b>25</b>	<b>3</b>	<b>48</b>	<b>11</b>	<b>54</b>	<b>11</b>	<b>1</b>	<b>28</b>	<b>4</b>	<b>28</b>	<b>15</b>	<b>0</b>	<b>20</b>	<b>4</b>	<b>20</b>	<b>1</b>	<b>1</b>	<b>1</b>

54	Kadappuram			1															
55	Orumanayur			1															
56	Punnayurkkulam	3		2		7		3											
57	Punnayur	5		2		1				3									
58	Vadakkekkadu			2		2													
<b>Chavakkad Block</b>		<b>8</b>	<b>0</b>	<b>8</b>	<b>4</b>	<b>10</b>	<b>3</b>	<b>3</b>	<b>3</b>	<b>3</b>	<b>12</b>	<b>1</b>	<b>0</b>	<b>1</b>	<b>3</b>	<b>2</b>	<b>0</b>	<b>0</b>	<b>0</b>
59	Engandiyoor			3		3		4		2					1				
60	Nattika	1		4		5				3					1				
61	Thalikkulam	2		2		5				3									
62	Vadanappilly	1		5		7		1		3				2					
63	Valappad	1		9		10				4				1					
<b>Thalikkulam Block</b>		<b>5</b>	<b>0</b>	<b>23</b>	<b>2</b>	<b>30</b>	<b>5</b>	<b>0</b>	<b>15</b>	<b>3</b>	<b>23</b>	<b>2</b>	<b>0</b>	<b>3</b>	<b>3</b>	<b>8</b>	<b>0</b>	<b>0</b>	<b>0</b>
64	Elavally	1		3		4				2									
65	Mullassery	3		1				1		1									
66	Pavaratty	1		8											1				
67	Venkintangu	1		1															
<b>Mullassery Block</b>		<b>6</b>	<b>0</b>	<b>13</b>	<b>0</b>	<b>13</b>	<b>1</b>	<b>0</b>	<b>3</b>	<b>0</b>	<b>2</b>	<b>1</b>	<b>0</b>	<b>2</b>	<b>0</b>	<b>2</b>	<b>0</b>	<b>0</b>	<b>0</b>
<b>Taluk Total</b>		<b>19</b>	<b>0</b>	<b>44</b>	<b>6</b>	<b>53</b>	<b>9</b>	<b>3</b>	<b>21</b>	<b>6</b>	<b>37</b>	<b>4</b>	<b>0</b>	<b>6</b>	<b>6</b>	<b>12</b>	<b>0</b>	<b>0</b>	<b>0</b>

68	Choondal	1	2		3	3	1		2								2						0
69	Chowannur		4		1	5			1	1	1						3						0
70	Kadangode	2	3			5			2	2	2												0
71	Kadayallur		3			3		1	1	1	3	1					1	1	2	4			0
72	Kandanassery		5			5			2		2						1	1	1	1			0
73	Kattakampal		5			5					0	1					1	1		2			0
74	Porkulam		2			2			1	1	1						1	1		1			0
75	Veloor		2			4		2	2	1	5	1					1	1		2			0
<b>Chowannur Block</b>																							
76	Chelakkara	2	5			7			1	1	1	1					2						0
77	Kondazhy	1	3			4		1	2		3						1						0
78	Panjai		1			1		3			3	1											1
79	Pazhayannur	2	4			11		1	1	1	2	1					2			1			0
80	Thiruvillwamala	2	4			6		1	1		2									0	1		1
81	Vallahtole Nagar	1	2			3			2	1	3	1											0
<b>Pazhayannur Block</b>																							
82	Desamangalam	2	1			8		1		1	2	1					4						2
83	Erumpapety	2	3			6			2	1	3	1											0
84	Mullurkara	2	1			5		2		1	3	1											0
85	Mundathicode	2	5			8		2	5	1	8									3	1		1
86	Thekkunkara	2	4			7		1	3		4	1								1			0
87	Varavoor	1	1			3			1	1	2	1								1			0
88	Wadakkanchery	3	4			8			1	2	3	2											0
<b>Wadakkanchery block</b>																							
<b>Taluk Total</b>																							
		25	0			64			22		111			16		0	29		11		56		3
			0						12		45			6		0	12		7		25		14
			0											0		0					7		8
																					15		37
																							1
																							2
																							3

## 7.2 Number of HSS / VHSS as on 31.03.2011

Name of Panchayath/ Municipality/Corporation	Higher Secondary Schools						VHSE Schools					HSS & VHSS					OTHERS	
	Govt.	Local Body	Private		plus 2 in aided	Total	Govt.	Local Body	Private		Total	Govt.	Local Body	Private		Total	CBSE	ICSE
			Aided	Un-aided					Aided	Un-aided				Aided	Un-aided			
	3	4	5	6	7	8	9	10	11	12	13	14	15	16	17	18	19	20
Aruthy	1			3		4			1		1					1		
Changalam	1					1			1		1					1		
Chakkam			2			2								1		1	3	
Chinnam																		
Chirayanapuram	1		2			3	1				1	1				1	1	
Chirangu	1					1											1	
	1		1			2												
Chirakkal	5	0	5	3	0	13	1	0	2	0	3	1	0	1	0	2	5	0
			1			1											1	
			3						1									
Chinnada	2		1	1														
Chiror	1																	
			3														1	2
	3	0	8	1	0	1	0	0	1	0	1	0	0	0	0	0	2	2
Chinn				1					1									
	1			2					1									
Chinnid			1															
Chinnukkara	1		1				1											

<b>Block</b>	<b>2</b>	<b>0</b>	<b>2</b>	<b>3</b>	<b>0</b>	<b>7</b>	<b>1</b>	<b>0</b>	<b>2</b>	<b>0</b>	<b>3</b>	<b>0</b>	<b>0</b>	<b>0</b>	<b>0</b>	<b>0</b>	<b>0</b>	<b>0</b>	
ppilly	1																		
utty			1															1	
ery	1																		
y			1	1															
			1																
ram			1																
<b>Block</b>	<b>2</b>	<b>0</b>	<b>4</b>	<b>1</b>	<b>0</b>	<b>7</b>	<b>0</b>	<b>0</b>	<b>0</b>	<b>0</b>	<b>0</b>	<b>0</b>	<b>0</b>	<b>0</b>	<b>0</b>	<b>0</b>	<b>0</b>	<b>1</b>	<b>0</b>
panagar		1		1															
ara	1																		2
nur	1			1															
nikkara																			
ad			1				1												
ur																			
harappilly	1		1																
<b>Block</b>	<b>3</b>	<b>1</b>	<b>2</b>	<b>2</b>	<b>0</b>	<b>8</b>	<b>1</b>	<b>0</b>	<b>0</b>	<b>0</b>	<b>1</b>	<b>0</b>	<b>0</b>	<b>0</b>	<b>0</b>	<b>0</b>	<b>0</b>	<b>2</b>	<b>0</b>
r			1																
ngalam			1																
chira	1						1												
gallur	1																		
ara	<b>1</b>		<b>1</b>				<b>1</b>											<b>1</b>	<b>1</b>
<b>Block</b>	<b>3</b>	<b>0</b>	<b>3</b>	<b>0</b>	<b>0</b>	<b>6</b>	<b>2</b>	<b>0</b>	<b>0</b>	<b>0</b>	<b>2</b>	<b>0</b>	<b>0</b>	<b>0</b>	<b>0</b>	<b>0</b>	<b>0</b>	<b>1</b>	<b>1</b>
			2			2												2	1
ur	1		1	1		3												1	

<b>lock</b>	2	0	2	3	0	7	1	0	2	0	3	0	0	0	0	0	0	0
pilly	1																	
atty			1															
ery	1																1	
			1	1														
.			1															
am			1															
<b>ck</b>	2	0	4	1	0	7	0	0	0	0	0	0	0	0	0	0	1	0
anagar		1		1														
ra	1																	2
ur	1			1														
hikkara																		
ad			1				1											
r																		
arappilly	1		1															
<b>k</b>	3	1	2	2	0	8	1	0	0	0	1	0	0	0	0	0	2	0
			1															
galam			1															
hira	1						1											
allur	1																	
ra	1		1				1										1	1
<b>ock</b>	3	0	3	0	0	6	2	0	0	0	2	0	0	0	0	0	1	1
			2			2											2	1
r	1		1	1		3											1	

	3					3													
ambu			1			1												2	
kunnathukavu	1					1													
			1			1												2	
ck	5	0	5	1	0	11	0	0	0	0	0	0	0	0	0	0	0	7	1
kad			1		1	2													
ar																			
ar	1		2			3												1	-
yam	3					3						3		1			4	-	-
ck	4	0	3	0	1	8	0	0	0	0	0	3	0	1	0		4	1	0
ery			1			1													1
	1		1			2	1					1							1
n			1			1													1
ira																			1
	1	0	3	0	0	4	1	0	0	0	1	0	0	0	0	0	0	4	0
i	2		4			6													4
kathara	1			1		2													1
ara			1	1		2													
hery	2					2													
												1							1
ck	5	0	5	2	0	12	0	0	0	0	0	1	0	0	0	0	1	5	0
uram	1			1															
ayur			1	1															
urkkulam				1		1													



ur				1		1		1						1				
tekkadu				1		1												
Block	1	0	1	5	0	3	0	1	0	0	0	0	0	1	0	0	0	0
iyoor	1		2			3												1
	2					2	2				2							
ulam	1			1		2	2	1			3	1				1		
ppilly	1					1				1	1	1				1		1
ad,			1			1							1			1		2
Block	5	0	3	1	0	9	4	1	0	1	6	2	1	0	0	3	0	4
y			2															
sery													1					
ty			1															
angu			1			1												
Block	0	0	4	0	0	1	0	0	0	0	0	0	1	0	0	0	0	0
lal				3		3					0					0		
nnur						0					0					0		1
gode	1					1					0					0		1
llur	1		1			2			1		1					0		
massery	1					1					0					0		
mpal	1		1			2			2	1	3					0		
am			1			1					0					0		
			1			1					0					0		1
Block	4	0	4	3	0	11	0	0	3	1	4	0	0	0	0	0	0	3
kara	1		1			2					0					0		2

zhy						0					0					0		
	1			2		3					0					0		
annur	1					1					0					0	1	
illwamala	2					2					0					0	1	
tole Nagar	1					1					0					0		
<b>Block</b>	<b>6</b>	<b>0</b>	<b>1</b>	<b>2</b>	<b>0</b>	<b>9</b>	<b>0</b>	<b>0</b>	<b>0</b>	<b>0</b>	<b>0</b>	<b>0</b>	<b>0</b>	<b>0</b>	<b>0</b>	<b>0</b>	<b>4</b>	<b>6</b>
angalam	1					1	1				1					0	1	
petty	1					1					0					0		
kara	1					1					0					0		
thicode			2			2					0					0		
mkara	1					1					0					0		
or	1					1					0					0	1	
kanchery	1					1	1				1	1				1		
<b>ery Block</b>	<b>6</b>	<b>0</b>	<b>2</b>	<b>0</b>	<b>0</b>	<b>8</b>	<b>2</b>	<b>0</b>	<b>0</b>	<b>0</b>	<b>2</b>	<b>1</b>	<b>0</b>	<b>0</b>	<b>0</b>	<b>1</b>	<b>2</b>	<b>0</b>

/ Director, Education

## 7.3 Number of Polytechnics, ITI, ITC as on 31.03.2011

Sl. No.	Polytechnics				Women Polytechnics					ITI					ITC	
	Govt.	Local Body	Private		Total	Govt.	Local Body	Private		Total	Govt.	Local Body	Private		Total	Govt.
			Aided	Un-aided				Aided	Un-aided				Aided	Un-aided		
															0	1
															0	
													1	0	1	1
	0	0	0	0	0	0	0	0	0	0	1	0		1		
				0					0						0	
	1			1					0						0	
				0					0						0	
				0					0						0	
				0					0			1		1		
				0					0					0		
				0					0					0		
				0					0					0		
				0					0					0		
				0					0					0		
	0	0	0	0	0	0	0	0	0	0	0	0		0	0	
				0					0					0		

				0					0					0	
				0					0					0	
	1			1					0					0	
				0					0					0	
				0					0					0	
0	0	0	0	0	0	0	0	0	0	0	0	0	0	0	0
		1		1					0					0	
				0					0					0	
				0					0					0	
				0					0					0	
				0					0					0	
				0					0					0	
				0					0					0	
0	1	0	0	1	0	0	0	0	0	0	0	0	0	0	0
				0					0					0	
				0					0					0	
				0					0					0	
				0					0					0	
				0					0					0	
				0					0					0	
0	0	0	0	0	0	0	0	0	0	0	0	0	0	0	0
				0					0					0	
				0					0					0	
				0					0					0	
				0					0					0	
				0					0					0	
				0					0					0	
0	0	0	0	0	0	0	0	0	0	0	0	0	0	0	0
				0					0					0	

					0					0					0	
					0					0			1		1	
					0					0			1		1	
	0	0	0	0	0	0	0	0	0	0	0	2	0		2	0
					0					0					0	
					0					0					0	
					0					0					0	
					0					0					0	
	0	0	0	0	0	0	0	0	0	0	0	0	0		0	0
					0					0					0	
					0					0					0	
					0					0					0	
					0					0					0	
					0					0					0	
	0	0	0	0	0	0	0	0	0	0	0	0	0		0	1
	0	0	0	0	0	0	0	0	0	0	0	0	0		0	
	0	0	0	0	0	0	0	0	0	0	0	0	0		0	

		0	0	0	0	0	0	0	0	0	0	0	0		0	
					0	0				0		0			0	
					0	0				0		0			0	
					0	0				0		0			0	
					0	0				0		0			0	
					0	0				0		0			0	
					0	0				0		0			0	
					0	0				0		0			0	
					0	0				0		0			0	
		0	0	0	0	0	0	0	0	0	0	0	0		0	0
		1			1	1				1		0			0	
					0	0				0		0			0	
					0	0				0		0			0	1
					0	0				0		0			0	
					0	0				0		0			0	
					0	0				0		0			0	
					0	0				0		0			0	
					0	0				0		0			0	
					0	0				0		0			0	1
		0	0	0	0	0	0	0	0	0	0	2	0		2	1

**7. 4. Number of Universities, Colleges, Arts, Science and Commerce as on 31.03.2011**

Name of Panchayath Block	Universities		Arts, Science and Commerce				Medical Colleges			
	Govt.	Autonomous Body	Govt.	Aided	Self Financed	Total	Govt.	Aided	Self Financed	Total
	3	4	5	6	7	8	9	10	11	12
Churuthy										
Changanangal										
Chilakam										
Chinnam										
Chirayanapuram										
Chilangu										
<b>Block</b>	<b>0</b>	<b>0</b>	<b>0</b>		<b>0</b>	<b>0</b>	<b>0</b>	<b>0</b>	<b>0</b>	<b>0</b>
Changanada										
Choor										
				1						
	<b>0</b>	<b>0</b>	<b>0</b>	<b>1</b>	<b>0</b>	<b>0</b>	<b>0</b>	<b>0</b>	<b>0</b>	<b>0</b>
Chinnam										
Chinnam										
Chinnam										
<b>Block</b>	<b>0</b>	<b>0</b>	<b>0</b>	<b>0</b>	<b>0</b>	<b>0</b>	<b>0</b>	<b>0</b>	<b>0</b>	<b>0</b>
Chinnam										
Chinnam										

assery										
itty										
ir										
/aram										
<b>Block</b>	<b>0</b>	<b>0</b>	<b>0</b>	<b>0</b>	<b>0</b>	<b>0</b>	<b>0</b>	<b>0</b>	<b>0</b>	<b>0</b>
appanagar										
akara										
athur										
anikkara										
ikkad										
kkur										
ntharappilly										
<b>Block</b>	<b>0</b>	<b>0</b>	<b>0</b>	<b>0</b>	<b>0</b>	<b>0</b>	<b>0</b>	<b>0</b>	<b>0</b>	<b>0</b>
yur										
nangalam										
enchira										
angallur										
kkara										
<b>Block</b>	<b>0</b>	<b>0</b>	<b>0</b>	<b>0</b>	<b>0</b>	<b>0</b>	<b>0</b>	<b>0</b>	<b>0</b>	<b>0</b>
		1 (deemed, Sanskrit)							1	
ipur		Nil								
ur		1					1			1
arambu					2	2				
amkunnathukavu		Nil								
ur										
<b>Block</b>	<b>0</b>	<b>1</b>	<b>0</b>	<b>0</b>	<b>2</b>	<b>2</b>	<b>1</b>	<b>0</b>	<b>1</b>	<b>1</b>
ikkad		Nil								
thur		Nil								
alur		Nil								
uniyam		Nil								
<b>Block</b>	<b>0</b>	<b>0</b>	<b>0</b>	<b>0</b>	<b>0</b>	<b>0</b>	<b>0</b>	<b>0</b>	<b>0</b>	<b>0</b>
issery		Nil								
pu		Nil								



lam		Nil								
achira		Nil								
ck	0	0	0	0	0	0	0	0	0	0
zhi										
akkathara		1								
athara										
nchery										
ur.										
lock	0	1	0	0	0	0	0	0	0	0
ppuram										
nanayur										
ayurkkulam										
ayur					1					
kkekkadu					1	1				
Block	0	0	0	0	2	1	0	0	0	0
ndiyoor										
ika				1		1				
ikkulam										
anappilly										
ppad			1			1				
r Block	0	0	1	1	0	2	0	0	0	0
ally					1	1				
assery					1	1				
ratty					2	2				
citangu										
Block	0	0	0	0	4	4	0	0	0	0
ondal						0				0
wannur						0				0
ngode						0				0
avallur					1	1				0
lanassery				1		1				0
akampal					1	1				0
ulam					1	1				0

or						0				0
<b>Block</b>	<b>0</b>	<b>0</b>	<b>0</b>	<b>1</b>	<b>3</b>	<b>4</b>	<b>0</b>	<b>0</b>	<b>0</b>	<b>0</b>
akkara						0				0
dazhy						0				0
al						0				0
ayannur					1	1				0
uvillwamala						0				0
ahtole Nagar		1				0		1 (Ayr.)		1
<b>r Block</b>	<b>0</b>	<b>1</b>	<b>0</b>	<b>0</b>	<b>1</b>	<b>1</b>	<b>0</b>	<b>1</b>	<b>0</b>	<b>1</b>
umangalam						0				0
napetty						0				0
urkara						0				0
dathicode						0				0
ukumkara						0				0
voor						0				0
akkanchery				1		1				0
<b>hery Block</b>	<b>0</b>	<b>0</b>	<b>0</b>	<b>1</b>	<b>0</b>	<b>1</b>	<b>0</b>	<b>0</b>	<b>0</b>	<b>0</b>

## VIII. HEALTH

## 8.1. Panchayat / Block wise details of Medical Institutions - Allopathy as on 31.03.2011

Panchayat /	Hospital						Dispensaries						Primary Health Centre			Community Centre		
	Government			Private			Government			Private			No.	Bed	Doctors	No.	Bed	I
	N o.	Bed	Doct ors	N o.	Bed	Doct ors	N o.	Bed	Doc tors	N o.	Bed	Doct ors						
	3	4	5	6	7	8	9	10	11	12	13	14	15	16	17	18	19	20
				1						1		1	1		1			
am													1	24	3			
				1						1			1		2			
				1									1		1	1	36	4
ipuram										3		3	1		2			
				2			1	1					1		1			
				1	30	2	1	1	1								1	18
	0	0	0	6	30	2	2	2	1	5	0	4	6	24	10	2	54	7
							1		1				1	18	3			
				3	208	19							1	12	3			
				2	20	8				2	4		1		2			
							1	1		1	1		1	24	2			
				2	65	6												
	0	0	0	7	294	33	1	2	0	3	6	18	6	36	7	0	0	0
				1	150	10							1		1			

				2	185	24												
				1	200	14							1	12	4			
a				1	45	6							1		1			
	<b>0</b>	<b>0</b>	<b>0</b>	<b>5</b>	<b>580</b>	<b>54</b>	<b>0</b>	<b>0</b>	<b>0</b>	<b>0</b>	<b>0</b>	<b>0</b>	<b>3</b>	<b>12</b>	<b>6</b>	<b>0</b>	<b>0</b>	<b>0</b>
				1	22	1							1		1			
				1	15	2							1	20	3			
				1	10	1										1	18	6
	1	610		4	75	15				1	1							
				2	29	2	1	1		2	2		1	10	1			
										1	1		1		1			
	<b>1</b>	<b>610</b>	<b>0</b>	<b>9</b>	<b>151</b>	<b>21</b>	<b>1</b>	<b>1</b>	<b>0</b>	<b>4</b>	<b>4</b>	<b>0</b>	<b>4</b>	<b>30</b>	<b>6</b>	<b>1</b>	<b>18</b>	<b>6</b>
ar													1		1			
				5	198	15				1	1	1	1	20	2			
				1	12	4	1		1							1	34	4
ra							1		1				1		1			
				1	20	1										1	75	5
				1	15	1							1		1			
illy				2	56	4	1		1				1		2			
	<b>0</b>	<b>0</b>	<b>0</b>	<b>10</b>	<b>301</b>	<b>25</b>	<b>3</b>	<b>0</b>	<b>3</b>	<b>1</b>	<b>1</b>	<b>1</b>	<b>5</b>	<b>20</b>	<b>7</b>	<b>2</b>	<b>109</b>	<b>9</b>
										1	1		1		1			
n													1	20	2			
																1	28	6
				2	34	5				1	1		1	10	2			
				1	250	22							1		1			
	<b>0</b>	<b>0</b>	<b>0</b>	<b>3</b>	<b>284</b>	<b>27</b>	<b>0</b>	<b>0</b>	<b>0</b>	<b>2</b>	<b>2</b>	<b>0</b>	<b>4</b>	<b>30</b>	<b>6</b>	<b>1</b>	<b>28</b>	<b>6</b>
				1	1000	175				1		1	1		2			
													1	24	3			
	1	890	330										1		1			
													1		1			
thukavu													1		1			
	<b>1</b>	<b>890</b>	<b>330</b>	<b>1</b>	<b>1000</b>	<b>175</b>	<b>0</b>	<b>0</b>	<b>0</b>	<b>1</b>	<b>0</b>	<b>1</b>	<b>5</b>	<b>24</b>	<b>8</b>	<b>1</b>	<b>6</b>	<b>3</b>
				1	75	4	1									1	32	2

				1	50	9										1	31	6
	1			1	12	2							1	20	2			
	1	40	2															
	2	40	2	3	137	15	1	0	0	0	0	0	1	20	2	2	63	9
							2						1		1			
																1	82	4
													1		1			
													1	20	1			
	0	0	0	0	0	0	2	0	0	0	0	0	3	20	3	1	82	4
							2						1		3	1		
a -													1	12	1	1		
									1	0	1		1	0	1			
				2	32	4	2		2				1	4	4			
													1		1			
	0	0	0	2	32	4	4	0	2	1	0	1	5	16	10	2	0	0
	1	30	3										1	30	3			
							1	1	1				1		1			
lam										1	5	4	1		1			
													1		2			
lu																1	48	3
	1	30	3	0	0	0	1	1	1	1	5	4	4	30	7	1	48	3
				3	309	29							1		1			
													1	12	3			
	1	40	2	2	9	55				5	5	10	1		1			
				1	24	8	1	1	1	3	3	3				1	24	5
																1	65	3
	1	40	2	6	342	92	1	1	1	8	8	13	3	12	5	2	89	8
				1	nil	1							1		1			
				1	150	14							1	14	2			
										3	4	6	1	10	2			
	0	0	0	2	150	15	0	0	0	3	4	6	3	24	5	1	36	7
				2	300	24							1		1			

									1	1	1	1		1			
				1	4	2	1	1	1				1		1		
				1	224	22				1	1	1	2		1		
y													1		1		
							1	1	1							1	30
													1		1		
													1	24	3		
	0	0	0	4	528	48	2	2	2	2	2	2	8	24	9	1	30
				2	120	14	1	1	1				1		1	1	30
													1	24	3		
													1	24	6		
				1	15	1							1		1	1	66
iala													1		1	1	30
agar				1	12	1							1	12	4		
	0	0	0	4	147	16	1	1	1	0	0	0	6	60	16	3	126
im							1		1				1	7	2		
							1		2	3		3	1	10	3		
							1		1				1		1		
e	2*	590	57				1		1	1		1	1		1		
a							1		1	1	15	1	1		1		
													1		1		
ery	1	117	14	2	225	19							1		1		
ock	1	707	71	2	225	19	5	0	6	5	15	5	7	17	10	0	0

## 8.2. Panchayat / Block wise details of Medical Institutions -- Ayurveda as on 31 - 03 - 2011

Name of Panchayath / Block	Hospital						Dispensaries					
	Government			Private			Government			Private		
	No.	Bed	Doctors	No.	Bed	Doctors	No.	Bed	Doctors	No.	Bed	Doctors
	3	4	5	6	7	8	9	10	11	12	13	14
Chiruthy							1		1	1		1
Chamangalam							1		1			
Chilakam				1	40	5	1		1			
Chujanam							1		1			
Channarayanapuram	1	10	1				1		1			
Chilangu				1	10	2	1		1			
Chad	1	10	1	1		2						
<b>Block</b>	<b>2</b>	<b>20</b>	<b>2</b>	<b>3</b>	<b>50</b>	<b>9</b>	<b>6</b>	<b>0</b>	<b>6</b>	<b>1</b>	<b>0</b>	<b>1</b>
Chaya				1	15	2	1		1			
Chor							1		1	3		3
Chamanada	1	10	1				1		1	7		7
Choor							1		1	1		1
Chana				1	16	2	1		1	3		3
	1	10	1	2	31	4	5	0	5	14	0	14
Chilam							1		1			
Chur							1		1			
Chiyad							1		1	1		1
Chippukkara							1		1	2		2





.

.

.

.

<b>la Block</b>	<b>0</b>	<b>0</b>	<b>0</b>	<b>0</b>	<b>0</b>	<b>0</b>	<b>4</b>	<b>0</b>	<b>4</b>	<b>3</b>	<b>0</b>	<b>3</b>
rappilly				1	12	2	1		1			1
ukutty							1		1	1		1
assery				2		2	1		1			4
atty										4		4
ur										1		1
yaram							1		1	1		1
<b>Block</b>	<b>0</b>	<b>0</b>	<b>0</b>	<b>3</b>	<b>12</b>	<b>4</b>	<b>4</b>	<b>0</b>	<b>4</b>	<b>7</b>	<b>0</b>	<b>7</b>
rappanagar							1		1			1
akara	1	25	3							1		1
athur										5		5
manikkara												
ikkad							1		1	1		1
kkur							1		1			
untharappilly							1		1			
<b>Block</b>	<b>1</b>	<b>25</b>	<b>3</b>	<b>0</b>	<b>0</b>	<b>0</b>	<b>4</b>	<b>0</b>	<b>4</b>	<b>7</b>	<b>0</b>	<b>7</b>
yur							1		1	1		2
nangalam							1		1	1		1
enchira	1	20	2							3		3
angallur							2		2	2		2
ikkara				3	28	4	1		1	2		2
<b>Block</b>	<b>1</b>	<b>20</b>	<b>2</b>	<b>3</b>	<b>28</b>	<b>4</b>	<b>5</b>	<b>0</b>	<b>5</b>	<b>9</b>	<b>0</b>	<b>10</b>
t				1	100	12	1		1			
ipur				1	5	3	1		1			
nur							1		1			
arambu							1		1			
amkunnathukavu							1					
ur							1		1			
<b>Block</b>	<b>0</b>	<b>0</b>	<b>0</b>	<b>2</b>	<b>105</b>	<b>15</b>	<b>6</b>	<b>0</b>	<b>5</b>	<b>0</b>	<b>0</b>	<b>0</b>
ikkad	1											
zhur							2		2			
alur							1		1			
niyam												

<b>Block</b>	<b>1</b>	<b>0</b>	<b>0</b>	<b>0</b>	<b>0</b>	<b>0</b>	<b>3</b>	<b>0</b>	<b>3</b>	<b>0</b>	<b>0</b>	<b>0</b>
issery							1		1			
pu												
lam							1		1			
achira				1	-	6						
rk	<b>0</b>	<b>0</b>	<b>0</b>	<b>1</b>	<b>0</b>	<b>6</b>	<b>2</b>	<b>0</b>	<b>2</b>	<b>0</b>	<b>0</b>	<b>0</b>
izhi							1					
akkathara	1											
athara							1	0	1			
inchery	1				19	4	1		1			
ur							1		1			
<b>Block</b>	<b>2</b>	<b>0</b>	<b>0</b>	<b>0</b>	<b>19</b>	<b>4</b>	<b>4</b>	<b>0</b>	<b>3</b>	<b>0</b>	<b>0</b>	<b>0</b>
appuram											6	8
nanayur							1		1		8	9
ayurkkulam							1		1		8	8
ayur				2	25	3	1		1		5	5
ekkekkadu											9	9
<b>Block</b>	<b>0</b>	<b>0</b>	<b>0</b>	<b>2</b>	<b>25</b>	<b>3</b>	<b>3</b>	<b>0</b>	<b>3</b>	<b>36</b>	<b>0</b>	<b>3</b>
andiyoor							1		1		1	1
ika							1		1		8	8
ikkulam				1	4	2	1		1		4	4
anappilly	1		1	1	4	2	1		1		2	2
ppad				1		2	1	20	1		5	6
<b>Block</b>	<b>1</b>	<b>0</b>	<b>1</b>	<b>3</b>	<b>8</b>	<b>6</b>	<b>5</b>	<b>20</b>	<b>5</b>	<b>20</b>	<b>0</b>	<b>2</b>
ally											1	1
lassery				1	12	2	1		1		8	8
uratty											7	7
kitangu							1		1		2	2
<b>Block</b>	<b>0</b>	<b>0</b>	<b>0</b>	<b>1</b>	<b>12</b>	<b>2</b>	<b>2</b>	<b>0</b>	<b>2</b>	<b>18</b>	<b>0</b>	<b>1</b>
ondal							1		1			
wannur							1		1			
angode							1		1			
avallur				1	25	2	1		1			

danassery							1		1			
akampal												
ulam							1		1			
or												
<b>Block</b>	<b>0</b>	<b>0</b>	<b>0</b>	<b>1</b>	<b>25</b>	<b>2</b>	<b>6</b>	<b>0</b>	<b>6</b>	<b>0</b>	<b>0</b>	<b>0</b>
lakkara	1	20	3									
dazhy							1		1	1		1
al							1		1			
ayannur							1		1	1		1
uvillwamala							1		1			
ahtole Nagar	1	60	11				1		1			
<b>r Block</b>	<b>2</b>	<b>80</b>	<b>14</b>	<b>0</b>	<b>0</b>	<b>0</b>	<b>5</b>	<b>0</b>	<b>5</b>	<b>2</b>	<b>0</b>	<b>2</b>
amangalam							1		1			
napetty				1	8	1	1		1	1		1
lurkara												
idathicode							1		1			
ckumkara							1		1			
ivoor												
lakkanchery	1		1				1		1			
<b>erry Block</b>	<b>1</b>	<b>0</b>	<b>1</b>	<b>1</b>	<b>8</b>	<b>1</b>	<b>5</b>	<b>0</b>	<b>5</b>	<b>1</b>	<b>0</b>	<b>1</b>

## 8.3. Panchayat / Block wise details of Medical Institutions -- Homeopathy as on 31 - 03 - 2011

Name of Panchayath Block	Hospital						Dispensaries				
	Government			Private			Government			Private	
	No.	Bed	Doctors	No.	Bed	Doctors	No.	Bed	Doctors	No.	Bed
	3	4	5	6	7	8	9	10	11	12	13
Chiruthy										3	
Chamangalam							1		1	2	
Chilakam	1		1							8	
Chojanam										2	
Chinarayanapuram							1		1	5	
Chivilangu							1		1	4	
Chidambaram							1		1	4	
<b>Block</b>	<b>1</b>	<b>0</b>	<b>1</b>	<b>0</b>	<b>0</b>	<b>0</b>	<b>4</b>	<b>0</b>	<b>4</b>	<b>28</b>	<b>0</b>
Chidambaram							1		1	3	
Chidambaram							1		1	2	
Chidambaram							1		1	4	
Chidambaram							1		1	1	
Chidambaram							1		1	7	
<b>Block</b>	<b>0</b>	<b>0</b>	<b>0</b>	<b>0</b>	<b>0</b>	<b>0</b>	<b>5</b>	<b>0</b>	<b>5</b>	<b>17</b>	<b>0</b>
Chidambaram											
Chidambaram							1		1	2	
Chidambaram										1	

<b>la Block</b>	<b>0</b>	<b>0</b>	<b>0</b>	<b>0</b>	<b>0</b>	<b>0</b>	<b>1</b>	<b>0</b>	<b>1</b>	<b>3</b>	<b>0</b>
rappilly											
ukutty							1		1	1	
assery											
utty										2	
ur										1	
yaram										1	
<b>Block</b>	<b>0</b>	<b>0</b>	<b>0</b>	<b>0</b>	<b>0</b>	<b>0</b>	<b>1</b>	<b>0</b>	<b>1</b>	<b>5</b>	<b>0</b>
rappanagar							1		1		
akara							1		1	3	
athur											
manikkara											
ikkad										1	
kkur											
inthalappilly										1	
<b>lock</b>	<b>0</b>	<b>0</b>	<b>0</b>	<b>0</b>	<b>0</b>	<b>0</b>	<b>2</b>	<b>0</b>	<b>2</b>	<b>5</b>	<b>0</b>
yur										1	
nangalam							1		1		
enchira							1		1	1	
angallur							1		1	2	
ikkara							1		1		
<b>Block</b>	<b>0</b>	<b>0</b>	<b>0</b>	<b>0</b>	<b>0</b>	<b>0</b>	<b>4</b>	<b>0</b>	<b>4</b>	<b>4</b>	<b>0</b>
				1		2					
ipur											
nur							1		1		
varambu											
amkunnathukavu							1				
lur							2		1		
<b>Block</b>	<b>0</b>	<b>0</b>	<b>0</b>	<b>1</b>	<b>0</b>	<b>2</b>	<b>4</b>	<b>0</b>	<b>2</b>	<b>0</b>	<b>0</b>
nikkad	1										
zhur	1		1								
alur											
niyam											

<b>Block</b>	<b>2</b>	<b>0</b>	<b>1</b>	<b>0</b>	<b>0</b>	<b>0</b>	<b>0</b>	<b>0</b>	<b>0</b>	<b>0</b>	<b>0</b>
Missery							1		1		
Thuppu											
Thalam							1		1		
Thachira											
<b>Block</b>	<b>0</b>	<b>0</b>	<b>0</b>	<b>0</b>	<b>0</b>	<b>0</b>	<b>2</b>	<b>0</b>	<b>2</b>	<b>0</b>	<b>0</b>
Thizhi							1				
Thakkathara	1										
Thathara							1	0	1		
Thanchery				1		2					
Thur											
<b>Block</b>	<b>1</b>	<b>0</b>	<b>0</b>	<b>1</b>	<b>0</b>	<b>2</b>	<b>2</b>	<b>0</b>	<b>1</b>	<b>0</b>	<b>0</b>
Thappuram							1		1		
Thananayur										1	
Thayurkkulam										3	
Thayur										1	
Thekkekadu											
<b>Block</b>	<b>0</b>	<b>0</b>	<b>0</b>	<b>0</b>	<b>0</b>	<b>0</b>	<b>1</b>	<b>0</b>	<b>1</b>	<b>5</b>	<b>0</b>
Thandiyoor										2	
Thika							1		1	1	
Thikkulam										2	
Thanappilly											
Thuppad							1		1	1	
<b>Block</b>	<b>0</b>	<b>0</b>	<b>0</b>	<b>0</b>	<b>0</b>	<b>0</b>	<b>2</b>	<b>0</b>	<b>2</b>	<b>6</b>	<b>0</b>
Thally											
Thalassery										1	
Thiratty										1	
Thitangu							1		1	1	
<b>Block</b>	<b>0</b>	<b>0</b>	<b>0</b>	<b>0</b>	<b>0</b>	<b>0</b>	<b>1</b>	<b>0</b>	<b>1</b>	<b>3</b>	<b>0</b>
Thondal										1	0
Thannur											
Thangode							1		1		
Thavallur							1		1		

danassery							1		1		
akampal							1		1		
ulam							1		1		
or											
<b>Block</b>	<b>0</b>	<b>0</b>	<b>0</b>	<b>0</b>	<b>0</b>	<b>0</b>	<b>5</b>	<b>0</b>	<b>5</b>	<b>1</b>	<b>0</b>
lakkara											
dazhy							1		1		
al							1		1		
ayannur							1		1		
uvillwamala										1	
ahtole Nagar							1		1		
<b>r Block</b>	<b>0</b>	<b>0</b>	<b>0</b>	<b>0</b>	<b>0</b>	<b>0</b>	<b>4</b>	<b>0</b>	<b>4</b>	<b>1</b>	<b>0</b>
imangalam											
napetty										1	
lurkara							1		1		
dathicode							1		1		
ckumkara							1		1		
ivoor							1		1		
lakkanchery							1		1		
<b>hery Block</b>	<b>0</b>	<b>0</b>	<b>0</b>	<b>0</b>	<b>0</b>	<b>0</b>	<b>5</b>	<b>0</b>	<b>5</b>	<b>1</b>	<b>0</b>



## IX HOUSING

## 9.1 Details of Buildings constructed and completed in Rural sector during the year 2006-2007

essery

Panchayat	Number of Buildings newly constructed and completed									Ownership				Type of Roofs		
	Residential Buildings			Non Residential Buildings					Total Number of Buildings (Col. 5 + 10)	Private		Govt./ Local Bodies	Others	Thatched	Tiled	Concrete
	Dwelling Houses	Others	Total	Industrial	Commercial	Institutional	Others	Total		Male	Female					
3	4	5	6	7	8	9	10	11	12	13	14	15	16	17	18	
	184	13	197	6	8	3	2	19	216	181	16		19	19	24	160
	191	22	213	9	6	7	3	25	238	189	24		25	17	22	185
ery	156	29	185	2	6	1	6	15	200	119	73	4	4	21	17	133
angu	112	2	114	2	8	1		11	125	88	37			17	19	86
	<b>643</b>	<b>66</b>	<b>709</b>	<b>19</b>	<b>28</b>	<b>12</b>	<b>11</b>	<b>70</b>	<b>779</b>	<b>577</b>	<b>150</b>	<b>4</b>	<b>48</b>	<b>74</b>	<b>82</b>	<b>564</b>

### Details of Buildings constructed and completed in Rural sector during the year 2006-2007

#### Study

Panchayat	Number of Buildings newly constructed and completed									Ownership				Type of Roofs		
	Residential Buildings			Non Residential Buildings					Total Number of Buildings (Col. 5 + 10)	Private		Govt./ Local Bodies	Others	Thatched	Tiled	Concrete
	Dwelling Houses	Others	Total	Industrial	Commercial	Institutional	Others	Total		Male	Female					
3	4	5	6	7	8	9	10	11	12	13	14	15	16	17	18	
City	165	4	169	2	30		1	33	202	149	53			18	3	163
City	226	22	248	7	16	1		24	272	212	51	1	8	11	72	161
Village	249	22	271		15		2	17	288	151	102	5	30	13	27	169
	272		272	3	27	11	12	53	325	263	61	1		11	19	265
	259		259	2	50	9	15	76	335	256	73	6		83	18	234
Sum	174		174	1	23	3	6	33	207	140	64	3		50	17	140
	<b>1345</b>	<b>48</b>	<b>1393</b>	<b>15</b>	<b>161</b>	<b>24</b>	<b>36</b>	<b>236</b>	<b>1629</b>	<b>1171</b>	<b>404</b>	<b>16</b>	<b>38</b>	<b>186</b>	<b>156</b>	<b>1132</b>

### Details of Buildings constructed and completed in Rural sector during the year 2006-2007

#### Alakuda

Panchayat	Number of Buildings newly constructed and completed									Ownership				Type of Roofs		
	Residential Buildings			Non Residential Buildings					Total Number of Buildings (Col. 5 + 10)	Private		Govt./ Local Bodies	Others	Thatched	Tiled	Concrete
	Dwelling Houses	Others	Total	Industrial	Commercial	Institutional	Others	Total		Male	Female					
3	4	5	6	7	8	9	10	11	12	13	14	15	16	17	18	
Assery	181		181	2	23		2	27	208	118	87	3		19	8	172
Chikkara	216		216	1	31	1	4	37	253	178	70	2	3	11	18	198
Chidambaram	360		360	1	6		6	13	373	273	94	3	3	10	28	311
Chinnai	147		147	1	56	1	2	60	207	115	68	24		19	10	176
Chinnai	173		173	2	18	1	3	24	197	135	59	3		43	6	143
	<b>1077</b>	<b>0</b>	<b>1077</b>	<b>7</b>	<b>134</b>	<b>3</b>	<b>17</b>	<b>161</b>	<b>1238</b>	<b>819</b>	<b>378</b>	<b>35</b>	<b>6</b>	<b>102</b>	<b>70</b>	<b>1000</b>

### Details of Buildings constructed and completed in Rural sector during the year 2006-2007

**Area**

Area	Number of Buildings newly constructed and completed									Ownership				Type of Roofs		
	Residential Buildings			Non Residential Buildings					Total Number of Buildings (Col. 5 + 10)	Private		Govt./ Local Bodies	Others	Thatched	Tiled	Concrete
	Dwelling Houses	Others	Total	Industrial	Commercial	Institutional	Others	Total		Male	Female					
3	4	5	6	7	8	9	10	11	12	13	14	15	16	17	18	
Alathur	252		252	5	55	8	2	70	322	204	102	10	6	42	15	265
Arakkal	230	7	237	3	51	1	8	63	300	221	73	4	2	14	51	221
Arappilly	318	3	321	6	46	7	9	68	389	300	81	5	3	41	79	269
Chikkara	296	6	302		32		8	40	342	220	112	5	5	46	48	218
Chur	476		476	1	38	2	8	49	525	383	130	7	5	74	57	394
Churra	390		390	4	114	7	7	132	522	363	118	38	3	61	20	441
Changanagar	284	9	293	7	36	3	1	47	340	289	51			27	78	235
<b>Total</b>	<b>2246</b>	<b>25</b>	<b>2271</b>	<b>26</b>	<b>372</b>	<b>28</b>	<b>43</b>	<b>469</b>	<b>2740</b>	<b>1980</b>	<b>667</b>	<b>69</b>	<b>24</b>	<b>305</b>	<b>348</b>	<b>2043</b>

**Details of Buildings constructed and completed in Rural sector during the year 2006-2007**

Panchayat	Number of Buildings newly constructed and completed									Ownership				Type of Roofs		
	Residential Buildings			Non Residential Buildings					Total Number of Buildings (Col. 5 + 10)	Private		Govt./ Local Bodies	Others	Thatched	Tiled	Concrete
	Dwelling Houses	Others	Total	Industrial	Commercial	Institutional	Others	Total		Male	Female					
3	4	5	6	7	8	9	10	11	12	13	14	15	16	17	18	
	498		498	7	43	2	15	67	565	388	175	2		43	37	447
anada	198	5	203		75	11	3	89	292	240	50	2		24	15	229
	120		120		12		5	17	137	95	41	1		22	16	95
	220	3	223	5	71	3	10	89	312	203	101	3	5	35	16	239
	205		205	2	23	3	3	31	236	167	66	2	1	52	6	175
	<b>1241</b>	<b>8</b>	<b>1249</b>	<b>14</b>	<b>224</b>	<b>19</b>	<b>36</b>	<b>293</b>	<b>1542</b>	<b>1093</b>	<b>433</b>	<b>10</b>	<b>6</b>	<b>176</b>	<b>90</b>	<b>1185</b>

### Details of Buildings constructed and completed in Rural sector during the year 2006-2007

Panchayat	Number of Buildings newly constructed and completed									Ownership				Type of Roofs		
	Residential Buildings			Non Residential Buildings					Total Number of Buildings (Col. 5 + 10)	Private		Govt./ Local Bodies	Others	Thatched	Tiled	Concrete
	Dwelling Houses	Others	Total	Industrial	Commercial	Institutional	Others	Total		Male	Female					
3	4	5	6	7	8	9	10	11	12	13	14	15	16	17	18	
Agalambadi	114		114	2	1		2	5	119	92	27			15	6	97
Chirayinkeezhu	251		251		22	2	12	36	287	222	65			47	22	205
Chittur	193		193		25	1	6	32	225	160	57	3	5	38	20	165
Chittoor	288		288	2	57	9	6	74	362	238	109	6	9	68	14	273
Chittoor	244		244		9		16	25	269	166	90	3	10	56	9	188
<b>Total</b>	<b>1090</b>	<b>0</b>	<b>1090</b>	<b>4</b>	<b>114</b>	<b>12</b>	<b>42</b>	<b>172</b>	<b>1262</b>	<b>878</b>	<b>348</b>	<b>12</b>	<b>24</b>	<b>224</b>	<b>71</b>	<b>928</b>


### Details of Buildings constructed and completed in Rural sector during the year 2006-2007


ikkad

Panchayat	Number of Buildings newly constructed and completed									Ownership				Type of Roofs		
	Residential Buildings			Non Residential Buildings					Total Number of Buildings (Col. 5 + 10)	Private		Govt./ Local Bodies	Others	Thatched	Tiled	Concrete
	Dwelling Houses	Others	Total	Industrial	Commercial	Institutional	Others	Total		Male	Female					
3	4	5	6	7	8	9	10	11	12	13	14	15	16	17	18	
Am	278		278	1	47	6		54	332	220	106	2	4	38	9	285
id	108		108	1	7		6	14	122	72	44	6		21	7	91
r	220	7	227	6	15	4	8	33	260	167	70	15	8	18	10	227
or	278	18	296		16	1		17	313	243	68	2		36	14	241
	<b>884</b>	<b>25</b>	<b>909</b>	<b>8</b>	<b>85</b>	<b>11</b>	<b>14</b>	<b>118</b>	<b>1027</b>	<b>702</b>	<b>288</b>	<b>25</b>	<b>12</b>	<b>113</b>	<b>40</b>	<b>844</b>









.

.

.

.

### Details of Buildings constructed and completed in Rural sector during the year 2006-2007

pu

District	Number of Buildings newly constructed and completed									Ownership				Type of Roofs		
	Residential Buildings			Non Residential Buildings					Total Number of Buildings (Col. 5 + 10)	Private		Govt./ Local Bodies	Others	Thatched	Tiled	Concrete
	Dwelling Houses	Others	Total	Industrial	Commercial	Institutional	Others	Total		Male	Female					
3	4	5	6	7	8	9	10	11	12	13	14	15	16	17	18	
Baran	169	4	173	4	21	1		26	199	142	57			12	11	164
Bhopal	282	2	284	1	70	80	1	152	436	286	138	6	6	40	21	345
Bundelkhand	357	12	369	3	1		3	7	376	239	134	1	2	14	41	310
Chhatisgarh	205		205		3		2	5	210	135	75			21	45	139
<b>Total</b>	<b>1013</b>	<b>18</b>	<b>1031</b>	<b>8</b>	<b>95</b>	<b>81</b>	<b>6</b>	<b>190</b>	<b>1221</b>	<b>802</b>	<b>404</b>	<b>7</b>	<b>8</b>	<b>87</b>	<b>118</b>	<b>958</b>

### Details of Buildings constructed and completed in Rural sector during the year 2006-2007

ckara

Panchayat	Number of Buildings newly constructed and completed									Ownership				Type of Roofs		
	Residential Buildings			Non Residential Buildings					Total Number of Buildings (Col. 5 + 10)	Private		Govt./ Local Bodies	Others	Thatched	Tiled	Concrete
	Dwelling Houses	Others	Total	Industrial	Commercial	Institutional	Others	Total		Male	Female					
3	4	5	6	7	8	9	10	11	12	13	14	15	16	17	18	
...	228		228	4	15	4	3	26	254	185	59	1	9	5	11	221
...	22	1	23	1	1	2	2	6	29	21	6	2		3	5	21
...	318	9	327		15		12	27	354	223	130	1		76	41	237
...	445		445	4	63	2	13	82	527	349	136	4	38	116	106	264
...	373		373	17	54	2	27	100	473	329	134	10		29	50	324
<b>Total</b>	<b>1386</b>	<b>10</b>	<b>1396</b>	<b>26</b>	<b>148</b>	<b>10</b>	<b>57</b>	<b>241</b>	<b>1637</b>	<b>1107</b>	<b>465</b>	<b>18</b>	<b>47</b>	<b>229</b>	<b>213</b>	<b>1067</b>

### Details of Buildings constructed and completed in Rural sector during the year 2006-2007

akkal

Panchayat	Number of Buildings newly constructed and completed									Ownership				Type of Roofs		
	Residential Buildings			Non Residential Buildings					Total Number of Buildings (Col. 5 + 10)	Private		Govt./ Local Bodies	Others	Thatched	Tiled	Concrete
	Dwelling Houses	Others	Total	Industrial	Commercial	Institutional	Others	Total		Male	Female					
3	4	5	6	7	8	9	10	11	12	13	14	15	16	17	18	
Ar	175	2	177	1	14	3	3	21	198	123	73	2		30	27	133
Ar	165	1	166	3	27	2	5	37	203	125	72	1	5	7	27	138
Ar	372	5	377	1	13	3	2	19	396	266	123	4	3	28	26	325
Ar	123	7	130	3	13	4	3	23	153	92	34	8	19	8	12	125
Ar	315	25	340	8	27	5	34	74	414	300	86	24	4	7	31	336
Ar	240	2	242		30	8		38	280	189	60	11	20	6	6	253
	<b>1390</b>	<b>42</b>	<b>1432</b>	<b>16</b>	<b>124</b>	<b>25</b>	<b>47</b>	<b>212</b>	<b>1644</b>	<b>1095</b>	<b>448</b>	<b>50</b>	<b>51</b>	<b>86</b>	<b>129</b>	<b>1310</b>

### Details of Buildings constructed and completed in Rural sector during the year 2006-2007

#### ilakam

Panchayat	Number of Buildings newly constructed and completed									Ownership				Type of Roofs		
	Residential Buildings			Non Residential Buildings					Total Number of Buildings (Col. 5 + 10)	Private		Govt./ Local Bodies	Others	Thatched	Tiled	Concrete
	Dwelling Houses	Others	Total	Industrial	Commercial	Institutional	Others	Total		Male	Female					
3	4	5	6	7	8	9	10	11	12	13	14	15	16	17	18	
uthy	258		258	5	44	8	5	62	320	233	77	5	5	55	13	248
ram	292		292	2	32	3	3	40	332	201	125	3	3	88	9	227
nam	130		130	7	42	3	6	58	188	128	57	1	2	30	8	142
ikam	332		332	2	49	3	2	56	388	269	113	4	2	87	11	274
angalam	185		185	4	55	8	4	71	256	173	78	3	2	35	8	208
	<b>1197</b>	<b>0</b>	<b>1197</b>	<b>20</b>	<b>222</b>	<b>25</b>	<b>20</b>	<b>287</b>	<b>1484</b>	<b>1004</b>	<b>450</b>	<b>16</b>	<b>14</b>	<b>295</b>	<b>49</b>	<b>1099</b>





### Details of Buildings constructed and completed in Rural sector during the year 2006-2007

Angaluru

Panchayat	Number of Buildings newly constructed and completed									Ownership				Type of Roofs		
	Residential Buildings			Non Residential Buildings					Total Number of Buildings (Col. 5 + 10)	Private		Govt./ Local Bodies	Others	Thatched	Tiled	Concrete
	Dwelling Houses	Others	Total	Industrial	Commercial	Institutional	Others	Total		Male	Female					
3	4	5	6	7	8	9	10	11	12	13	14	15	16	17	18	
	420	2	422	3	95	3	1	102	524	384	136	3	1	163	12	347
Angaluru	243		243		31	1	3	35	278	201	74	3		77	26	172
	272		272		34	4	5	43	315	236	75	4		89	37	186
	<b>935</b>	<b>2</b>	<b>937</b>	<b>3</b>	<b>160</b>	<b>8</b>	<b>9</b>	<b>180</b>	<b>1117</b>	<b>821</b>	<b>285</b>	<b>10</b>	<b>1</b>	<b>329</b>	<b>75</b>	<b>705</b>

### Details of Buildings constructed and completed in Rural sector during the year 2006-2007

#### kkancherry

	Number of Buildings newly constructed and completed									Ownership				Type of Roofs		
	Residential Buildings			Non Residential Buildings					Total Number of Buildings (Col. 5 + 10)	Private		Govt./ Local Bodies	Others	Thatched	Tiled	Concrete
	Dwelling Houses	Others	Total	Industrial	Commercial	Institutional	Others	Total		Male	Female					
3	4	5	6	7	8	9	10	11	12	13	14	15	16	17	18	
	53		53		9	1	9	19	72	49	13	8	2	2	6	48
lam	154	1	155	1	48	1	4	54	209	160	46	3		17	23	155
	193		193	2	12	1	2	17	210	165	44	1		7	25	161
	176		176		27	2	16	45	221	121	83	1	16	12	72	132
a	122		122		18	2	11	31	153	112	29	1	11	4	23	119
ode	258	6	264	4	16		4	24	288	137	112	3	36	10	61	203
ery	329		329	1	13	1	2	17	346	263	71	2	10	44	20	272
	267		267	4	29	9	5	47	314	233	69	7	5	11	31	251
ra	237	16	253	5	39			44	297	195	77	4	21	8	34	215
	<b>1789</b>	<b>23</b>	<b>1812</b>	<b>17</b>	<b>211</b>	<b>17</b>	<b>53</b>	<b>298</b>	<b>2110</b>	<b>1435</b>	<b>544</b>	<b>30</b>	<b>101</b>	<b>115</b>	<b>295</b>	<b>1556</b>

### Details of Buildings constructed and completed in Rural sector during the year 2006-2007

ayannur

	Number of Buildings newly constructed and completed									Ownership				Type of Roofs		
	Residential Buildings			Non Residential Buildings					Total Number of Buildings (Col. 5 + 10)	Private		Govt./ Local Bodies	Others	Thatched	Tiled	Concrete
	Dwelling Houses	Others	Total	Industrial	Commercial	Institutional	Others	Total		Male	Female					
3	4	5	6	7	8	9	10	11	12	13	14	15	16	17	18	
ir	337		337		16	3	6	25	362	223	132	7		57	100	190
alala	276	34	310	5	68	1	5	79	389	226	139	23	1	26	134	186
	283		283		27		7	34	317	218	82	17		10	98	196
lagar	202	8	210		5	2	26	33	243	165	45	33		7	24	198
	326		326	1	49	1	6	57	383	265	111	4	3	35	105	222
	180		180	1	25	3	2	31	211	127	81	2	1	14	48	130
	<b>1604</b>	<b>42</b>	<b>1646</b>	<b>7</b>	<b>190</b>	<b>10</b>	<b>52</b>	<b>259</b>	<b>1905</b>	<b>1224</b>	<b>590</b>	<b>86</b>	<b>5</b>	<b>149</b>	<b>509</b>	<b>1122</b>

## Details of Buildings constructed and completed in Rural sector during the year 2006-2007

vannur

Panchayat	Number of Buildings newly constructed and completed									Ownership				Type of Roofs		
	Residential Buildings			Non Residential Buildings					Total Number of Buildings (Col. 5 + 10)	Private		Govt./ Local Bodies	Others	Thatched	Tiled	Concrete
	Dwelling Houses	Others	Total	Industrial	Commercial	Institutional	Others	Total		Male	Female					
3	4	5	6	7	8	9	10	11	12	13	14	15	16	17	18	
Chinnery	207		207		17	2	3	22	229	181	44	4		20	6	196
Chinnery	144	21	165	2	21	7	3	33	198	145	22	29	2	6	3	170
Chinnery	313		313	11	36	1	12	60	373	286	79	4	4	23	23	299
Chinnery	340		340	2	35	2	2	41	381	286	91	2	2	42	27	287
Chinnery	166		166		17	1	1	19	185	128	55	1	1	2	5	168
Chinnery	173		173	6	9	1	3	19	192	131	56	3	2	10	21	139
	<b>1343</b>	<b>21</b>	<b>1364</b>	<b>21</b>	<b>135</b>	<b>14</b>	<b>24</b>	<b>194</b>	<b>1558</b>	<b>1157</b>	<b>347</b>	<b>43</b>	<b>11</b>	<b>103</b>	<b>85</b>	<b>1259</b>

### Details of buildings constructed and completed in Rural Sector during the year 2006-2007

Number of Buildings newly constructed and completed									Ownership				Type of Roofs			
Residential Buildings			Non Residential Buildings						Private							
Dwelling Houses	Others	Total	Industrial	Commercial	Institutional	Others	Total	Total Number of Buildings (Col. 5 + 10)	Male	Female	Govt./ Local Bodies	Others	Thatched	Tiled	Concrete	Others
1002	88	1090	11	167	3	52	233	1323	917	396	2	8	133	68	1078	44
779	23	802	9	112	12	14	147	949	704	234	0	11	178	99	652	20
643	66	709	19	28	12	11	70	779	577	150	4	48	74	82	564	59
1345	48	1393	15	161	24	36	236	1629	1171	404	16	38	186	156	1132	155
1077	0	1077	7	134	3	17	161	1238	819	378	35	6	102	70	1000	66
2246	25	2271	26	372	28	43	469	2740	1980	667	69	24	305	348	2043	44
1241	8	1249	14	224	19	36	293	1542	1093	433	10	6	176	90	1185	91
1090	0	1090	4	114	12	42	172	1262	878	348	12	24	224	71	928	39
884	25	909	8	85	11	14	118	1027	702	288	25	12	113	40	844	30
1013	18	1031	8	95	81	6	190	1221	802	404	7	8	87	118	958	58
1386	10	1396	26	148	10	57	241	1637	1107	465	18	47	229	213	1067	128
1390	42	1432	16	124	25	47	212	1644	1095	448	50	51	86	129	1310	119
1197	0	1197	20	222	25	20	287	1484	1004	450	16	14	295	49	1099	41
935	2	937	3	160	8	9	180	1117	821	285	10	1	329	75	705	8
1789	23	1812	17	211	17	53	298	2110	1435	544	30	101	115	295	1556	144
1604	42	1646	7	190	10	52	259	1905	1224	590	86	5	149	509	1122	125
1343	21	1364	21	135	14	24	194	1558	1157	347	43	11	103	85	1259	111
<b>20964</b>	<b>441</b>	<b>21405</b>	<b>231</b>	<b>2682</b>	<b>314</b>	<b>533</b>	<b>3760</b>	<b>25165</b>	<b>17486</b>	<b>6831</b>	<b>433</b>	<b>415</b>	<b>2884</b>	<b>2497</b>	<b>18502</b>	<b>1282</b>

## 9.2 Details of Buildings constructed and completed in Rural Sector during the year 2007-2008

ulam

Panchayat	Number of Buildings newly constructed and completed									Ownership				Type of Roofs		
	Residential Buildings		Non Residential Buildings						Total Number of Buildings (Col. 5 + 10)	Private		Govt./ Local Bodies	Others	Thatched	Tiled	Concrete
	Dwelling Houses	Others	Industrial	Commercial	Institutional	Others	Total	Male		Female						
3	4	5	6	7	8	9	10	11	12	13	14	15	16	17	18	
Chyur	222		222		11	4	3	18	240	177	56	1	6	35	10	191
Chulam	138	17	155		36		16	52	207	184	23			7	4	190
	148	21	169		34		12	46	215	192	23			14	9	185
Chapally	291	34	325		43		21	64	389	276	113			42	13	312
Chid	182	1	183		13		6	19	202	155	41	2	4	24	11	164
	<b>981</b>	<b>73</b>	<b>1054</b>	<b>0</b>	<b>137</b>	<b>4</b>	<b>58</b>	<b>199</b>	<b>1253</b>	<b>984</b>	<b>256</b>	<b>3</b>	<b>10</b>	<b>122</b>	<b>47</b>	<b>1042</b>

### Details of Buildings constructed and completed in Rural sector during the year 2007-2008

#### akkad

Panchayat	Number of Buildings newly constructed and completed									Ownership				Type of Roofs		
	Residential Buildings	Non Residential Buildings							Total Number of Buildings (Col. 5 + 10)	Private		Govt./ Local Bodies	Others	Thatched	Tiled	Concrete
	Dwelling Houses	Others	Total	Industrial	Commercial	Institutional	Others	Total		Male	Female					
	3	4	5	6	7	8	9	10	11	12	13	14	15	16	17	18
ad	79		79	1	9	1		11	90	58	32			13	14	60
oor	90	8	98		6		3	9	107	88	19			8	13	80
rkulam	82	11	93		9	1		10	103	85	18			10	8	75
ad	86	2	88		8	2	4	14	102	91	11			16	8	76
ayur	63		63		3	1	3	7	70	43	27			7	2	61
ekad	99		99	2	11	1	1	15	114	66	46	2		9	17	83
uram	178		178		19	4	2	25	203	181	20	1	1	61	16	126
	<b>677</b>	<b>21</b>	<b>698</b>	<b>3</b>	<b>65</b>	<b>10</b>	<b>13</b>	<b>91</b>	<b>789</b>	<b>612</b>	<b>173</b>	<b>3</b>	<b>1</b>	<b>124</b>	<b>78</b>	<b>561</b>

### Details of Buildings constructed and completed in Rural sector during the year 2007-2008

Panchayat

Panchayat	Number of Buildings newly constructed and completed									Ownership				Type of Roofs		
	Residential Buildings			Non Residential Buildings					Total Number of Buildings (Col. 5 + 10)	Private		Govt./ Local Bodies	Others	Thatched	Tiled	Concrete
	Dwelling Houses	Others	Total	Industrial	Commercial	Institutional	Others	Total		Male	Female					
3	4	5	6	7	8	9	10	11	12	13	14	15	16	17	18	
	188	11	199	7	7	4		18	217	182	17		18	25	18	159
	182	8	190	2	6	2	4	14	204	169	21		14	25	14	157
ery	201	11	212	2	11		1	14	226	155	67	2	2	13	21	169
ingu	124		124	1	10	1		12	136	93	43			18	21	92
	<b>695</b>	<b>30</b>	<b>725</b>	<b>12</b>	<b>34</b>	<b>7</b>	<b>5</b>	<b>58</b>	<b>783</b>	<b>599</b>	<b>148</b>	<b>2</b>	<b>34</b>	<b>81</b>	<b>74</b>	<b>577</b>



### Details of Buildings constructed and completed in Rural sector during the year 2007-2008

Block

Block	Number of Buildings newly constructed and completed									Ownership				Type of Roofs			
	Residential Buildings			Non Residential Buildings						Total Number of Buildings (Col. 5 + 10)	Private		Govt./ Local Bodies	Others	Thatched	Tiled	Concrete
	Dwelling Houses	Others	Total	Industrial	Commercial	Institutional	Others	Total	Male		Female						
1	2	3	4	5	6	7	8	9	10	11	12	13	14	15	16	17	18
Block	3	4	5	6	7	8	9	10	11	12	13	14	15	16	17	18	
Block	160	3	163	3	9		1	13	176	141	35			4	9	150	
Block	214	15	229	3	19	4		26	255	205	40	3	7	16	14	182	
Block	205	9	214		38			38	252	158	72		22	29	24	163	
Block	288		288	11	45	9	3	68	356	288	63	4	1	9	8	308	
Block	207		207	2	25	2	16	45	252	185	66	1		37	8	207	
Block	153		153	1	57	6		64	217	146	65	6		24	11	182	
<b>Total</b>	<b>1227</b>	<b>27</b>	<b>1254</b>	<b>20</b>	<b>193</b>	<b>21</b>	<b>20</b>	<b>254</b>	<b>1508</b>	<b>1123</b>	<b>341</b>	<b>14</b>	<b>30</b>	<b>119</b>	<b>74</b>	<b>1192</b>	

### Details of Buildings constructed and completed in Rural sector during the year 2007-2008

**Alakuda**

Panchayat	Number of Buildings newly constructed and completed									Ownership				Type of Roofs		
	Residential Buildings			Non Residential Buildings					Total Number of Buildings (Col. 5 + 10)	Private		Govt./ Local Bodies	Others	Thatched	Tiled	Concrete
	Dwelling Houses	Others	Total	Industrial	Commercial	Institutional	Others	Total		Male	Female					
3	4	5	6	7	8	9	10	11	12	13	14	15	16	17	18	
Assery	193		193	1	26		3	30	223	140	77	6		23	9	180
Bikkara	186		186	2	31	1		34	220	126	93	1		7	15	171
Chil	348		348		7		5	12	360	273	82	1	4	5	23	311
	164		164	2	52	1	2	57	221	154	63	2	2	26	10	180
Chil	178		178	4	10		1	15	193	139	53	1		27	18	136
	<b>1069</b>	<b>0</b>	<b>1069</b>	<b>9</b>	<b>126</b>	<b>2</b>	<b>11</b>	<b>148</b>	<b>1217</b>	<b>832</b>	<b>368</b>	<b>11</b>	<b>6</b>	<b>88</b>	<b>75</b>	<b>978</b>

**Details of Buildings constructed and completed in Rural Sector during the year 2007-2008**

kara

	Number of Buildings newly constructed and completed									Ownership				Type of Roofs			
	Residential Buildings			Non Residential Buildings						Total Number of Buildings (Col. 5 + 10)	Private		Govt./ Local Bodies	Others	Thatched	Tiled	Concrete
	Dwelling Houses	Others	Total	Industrial	Commercial	Institutional	Others	Total	Male		Female						
1	2	3	4	5	6	7	8	9	10	11	12	13	14	15	16	17	18
ad	106		106	3	32	3	1	39	145	109	30	4	2	17	6	122	
ir	199	1	200	2	50	1	2	55	255	197	55	1	2	12	22	209	
narapilly	322	10	332	2	32	2	1	37	369	296	72	1		38	81	250	
nikkara	241	10	251	1	38		4	43	294	218	72	2	2	29	22	238	
ur	507		507	2	58	3	6	69	576	366	201	1	8	96	54	426	
ra	254		254		40	1		41	295	202	83	10		23	9	263	
panagar	279	13	292	5	57	2	3	67	359	286	73			32	84	243	
	<b>1908</b>	<b>34</b>	<b>1942</b>	<b>15</b>	<b>307</b>	<b>12</b>	<b>17</b>	<b>351</b>	<b>2293</b>	<b>1674</b>	<b>586</b>	<b>19</b>	<b>14</b>	<b>247</b>	<b>278</b>	<b>1751</b>	

### Details of Buildings constructed and completed in Rural sector during the year 2007-2008

Panchayat	Number of Buildings newly constructed and completed									Ownership				Type of Roofs		
	Residential Buildings			Non Residential Buildings					Total Number of Buildings (Col. 5 + 10)	Private		Govt./ Local Bodies	Others	Thatched	Tiled	Concrete
	Dwelling Houses	Others	Total	Industrial	Commercial	Institutional	Others	Total		Male	Female					
3	4	5	6	7	8	9	10	11	12	13	14	15	16	17	18	
	460		460	6	69	3	5	83	543	378	144	16	5	46	34	435
Madan	140		140		20	3	1	24	164	128	33	3		11	10	132
	130	1	131		25		12	37	168	130	33	1	4	14	5	142
	286		286	3	80	1	12	96	382	262	106	5	9	30	11	320
	252		252	4	38	3	4	49	301	208	90	2	1	71	5	222
	<b>1268</b>	<b>1</b>	<b>1269</b>	<b>13</b>	<b>232</b>	<b>10</b>	<b>34</b>	<b>289</b>	<b>1558</b>	<b>1106</b>	<b>406</b>	<b>27</b>	<b>19</b>	<b>172</b>	<b>65</b>	<b>1251</b>

### Details of Buildings constructed and completed in Rural sector during the year 2007-2008

ngallur

Panchayat	Number of Buildings newly constructed and completed									Ownership				Type of Roofs		
	Residential Buildings			Non Residential Buildings					Total Number of Buildings (Col. 5 + 10)	Private		Govt./ Local Bodies	Others	Thatched	Tiled	Concrete
	Dwelling Houses	Others	Total	Industrial	Commercial	Institutional	Others	Total		Male	Female					
3	4	5	6	7	8	9	10	11	12	13	14	15	16	17	18	
Agalamb	146		146		1	1	3	5	151	119	32			16	5	128
Chirapur	196	1	197		34	7	7	48	245	197	40	8		34	15	186
	153		153		11	7	5	23	176	123	45	8		18	7	148
Chinnur	358		358	4	41	29	9	83	441	289	117	19	16	49	27	347
Chinnur	245		245		6		12	18	263	175	82		6	34	13	203
<b>Total</b>	<b>1098</b>	<b>1</b>	<b>1099</b>	<b>4</b>	<b>93</b>	<b>44</b>	<b>36</b>	<b>177</b>	<b>1276</b>	<b>903</b>	<b>316</b>	<b>35</b>	<b>22</b>	<b>151</b>	<b>67</b>	<b>1012</b>

### Details of Buildings constructed and completed in Rural sector during the year 2007-2008

**Block**

Block	Number of Buildings newly constructed and completed									Ownership				Type of Roofs		
	Residential Buildings			Non Residential Buildings					Total Number of Buildings (Col. 5 + 10)	Private		Govt./ Local Bodies	Others	Thatched	Tiled	Concrete
	Dwelling Houses	Others	Total	Industrial	Commercial	Institutional	Others	Total		Male	Female					
3	4	5	6	7	8	9	10	11	12	13	14	15	16	17	18	
Am	221		221	1	21	4	1	27	248	159	84	1	4	29	2	216
D	157		157		27		2	29	186	115	70		1	29	11	144
R	178	5	183	5	3	4	2	14	197	122	68	3	4	24	8	161
Or	364	8	372		59			59	431	369	61	1		30	56	340
	<b>920</b>	<b>13</b>	<b>933</b>	<b>6</b>	<b>110</b>	<b>8</b>	<b>5</b>	<b>129</b>	<b>1062</b>	<b>765</b>	<b>283</b>	<b>5</b>	<b>9</b>	<b>112</b>	<b>77</b>	<b>861</b>

### Details of Buildings constructed and completed in Rural Sector during the year 2007-2008

	Number of Buildings newly constructed and completed									Ownership				Type of Roofs		
	Residential Buildings			Non Residential Buildings					Total Number of Buildings (Col. 5 + 10)	Private		Govt./ Local Bodies	Others	Thatched	Tiled	Concrete
	Dwelling Houses	Others	Total	Industrial	Commercial	Institutional	Others	Total		Male	Female					
3	4	5	6	7	8	9	10	11	12	13	14	15	16	17	18	
ery	199		199	4	27	11		42	241	174	61	4	2	14	11	204
	280		280	14	63	18	7	102	382	264	91	17	10	16	9	336
	244	1	245		12		5	17	262	198	59	1	4	11	28	217
ra	173		173		10		2	12	185	118	67			12	33	135
	<b>896</b>	<b>1</b>	<b>897</b>	<b>18</b>	<b>112</b>	<b>29</b>	<b>14</b>	<b>173</b>	<b>1070</b>	<b>754</b>	<b>278</b>	<b>22</b>	<b>16</b>	<b>53</b>	<b>81</b>	<b>892</b>

### Details of Buildings constructed and completed in Rural sector during the year 2007-2008

Block

Block	Number of Buildings newly constructed and completed									Ownership				Type of Roofs		
	Residential Buildings			Non Residential Buildings					Total Number of Buildings (Col. 5 + 10)	Private		Govt./ Local Bodies	Others	Thatched	Tiled	Concrete
	Dwelling Houses	Others	Total	Industrial	Commercial	Institutional	Others	Total		Male	Female					
3	4	5	6	7	8	9	10	11	12	13	14	15	16	17	18	
...	244		244	2	6	8	3	19	263	204	48	2	9	1	4	244
...	20	3	23				1	1	24	12	12			2	2	20
...	287	4	291	1	7		7	15	306	184	121		1	42	27	237
...	276		276	2	51	6	6	65	341	228	85	19	9	38	50	233
...	334		334	11	55	2	23	91	425	307	117	1		18	20	306
<b>Total</b>	<b>1161</b>	<b>7</b>	<b>1168</b>	<b>16</b>	<b>119</b>	<b>16</b>	<b>40</b>	<b>191</b>	<b>1359</b>	<b>935</b>	<b>383</b>	<b>22</b>	<b>19</b>	<b>101</b>	<b>103</b>	<b>1040</b>



### Details of Buildings constructed and completed in Rural sector during the year 2007-2008

akkal

Panchayat	Number of Buildings newly constructed and completed									Ownership				Type of Roofs		
	Residential Buildings			Non Residential Buildings					Total Number of Buildings (Col. 5 + 10)	Private		Govt./ Local Bodies	Others	Thatched	Tiled	Concrete
	Dwelling Houses	Others	Total	Industrial	Commercial	Institutional	Others	Total		Male	Female					
3	4	5	6	7	8	9	10	11	12	13	14	15	16	17	11468	
r	149	1	150	1	6	10	1	18	168	95	70	3		13	8	145
r	164		164	5	10		3	18	182	127	51		4	3	8	149
or	365	9	374	2	22		2	26	400	299	99	1	1	20	9	357
	125	5	130		25	5	10	40	170	98	44	4	24	6	13	143
mbu	314	8	322	9	39	1	15	64	386	290	77	17	2	6	14	324
	353	1	354		8	1	5	14	368	236	99	5	28	2	1	358
	<b>1470</b>	<b>24</b>	<b>1494</b>	<b>17</b>	<b>110</b>	<b>17</b>	<b>36</b>	<b>180</b>	<b>1674</b>	<b>1145</b>	<b>440</b>	<b>30</b>	<b>59</b>	<b>50</b>	<b>53</b>	<b>1476</b>

### Details of Buildings constructed and completed in Rural sector during the year 2007-2008

#### ilakam

of yath	Number of Buildings newly constructed and completed									Ownership				Type of Roofs		
	Residential Buildings			Non Residential Buildings					Total Number of Buildings (Col. 5 + 10)	Private		Govt./ Local Bodies	Others	Thatched	Tiled	Concrete
	Dwelling Houses	Others	Total	Industrial	Commercial	Institutional	Others	Total		Male	Female					
3	4	5	6	7	8	9	10	11	12	13	14	15	16	17	18	
uthy	245		245	5	43	9	7	64	309	227	76	2	4	38	14	253
ram	247		247	2	26	2	1	31	278	207	65	4	2	30	6	240
nam	150		150	1	17	3	1	22	172	113	56	1	2	42	10	116
ikam	282		282	3	48	4	1	56	338	221	113	3	1	29	7	299
angalam	164		164	2	35	8	3	48	212	160	48	2	2	30	6	173
	<b>1088</b>	<b>0</b>	<b>1088</b>	<b>13</b>	<b>169</b>	<b>26</b>	<b>13</b>	<b>221</b>	<b>1309</b>	<b>928</b>	<b>358</b>	<b>12</b>	<b>11</b>	<b>169</b>	<b>43</b>	<b>1081</b>

### Details of Buildings constructed and completed in Rural sector during the year 2007-2008

gallur

	Number of Buildings newly constructed and completed									Ownership				Type of Roofs		
	Residential Buildings			Non Residential Buildings					Total Number of Buildings (Col. 5 + 10)	Private		Govt./ Local Bodies	Others	Thatched	Tiled	Concrete
	Dwelling Houses	Others	Total	Industrial	Commercial	Institutional	Others	Total		Male	Female					
3	4	5	6	7	8	9	10	11	12	13	14	15	16	17	18	
	342		342	4	72	3	2	81	423	316	101	6		87	13	323
	268		268		35	2	4	41	309	211	91	6	1	55	27	224
	341		341	3	31	2	1	37	378	280	89	7	2	114	39	221
	<b>951</b>	<b>0</b>	<b>951</b>	<b>7</b>	<b>138</b>	<b>7</b>	<b>7</b>	<b>159</b>	<b>1110</b>	<b>807</b>	<b>281</b>	<b>19</b>	<b>3</b>	<b>256</b>	<b>79</b>	<b>768</b>

### Details of Buildings constructed and completed in Rural sector during the year 2007-2008

#### akkanchery

of yath	Number of Buildings newly constructed and completed									Ownership				Type of Roofs		
	Residential Buildings			Non Residential Buildings					Total Number of Buildings (Col. 5 + 10)	Private		Govt./ Local Bodies	Others	Thatched	Tiled	Concrete
	Dwelling Houses	Others	Total	Industrial	Commercial	Institutional	Others	Total		Male	Female					
3	4	5	6	7	8	9	10	11	12	13	14	15	16	17	18	
or	122	1	123		32	1	2	35	158	124	31	1	2	10	14	120
ngalam	109		109		7	2		9	118	85	30	1	2	3	23	80
od	254		254	3	19	2	2	26	280	219	58	3		5	17	231
etty	259		259		15	2	2	19	278	172	102	2	2	6	13	251
rkara	162		162		28	1	6	35	197	139	51	2	5	5	35	152
hidcode	250	5	255	4	17		2	23	278	184	80	4	10	13	30	221
kanchery	334		334	1	16	1	2	20	354	279	58	1	16	18	23	305
	223		223	1	14	1	5	21	244	170	69	3	2	6	14	205
mkara	227	7	234	3	12	1	8	24	258	209	40	3	6	7	36	129
	<b>1940</b>	<b>13</b>	<b>1953</b>	<b>12</b>	<b>160</b>	<b>11</b>	<b>29</b>	<b>212</b>	<b>2165</b>	<b>1581</b>	<b>519</b>	<b>20</b>	<b>45</b>	<b>73</b>	<b>205</b>	<b>1694</b>

### Details of Buildings constructed and completed in Rural sector during the year 2007-2008

ayannur

	Number of Buildings newly constructed and completed									Ownership				Type of Roofs		
	Residential Buildings			Non Residential Buildings					Total Number of Buildings (Col. 5 + 10)	Private		Govt./ Local Bodies	Others	Thatched	Tiled	Concrete
	Dwelling Houses	Others	Total	Industrial	Commercial	Institutional	Others	Total		Male	Female					
3	4	5	6	7	8	9	10	11	12	13	14	15	16	17	18	
annur	328	1	329		39		9	48	377	234	133	10		30	81	246
amala	385	25	410	3	65	3	3	74	484	296	183	3	2	10	195	235
	211	1	212		6		7	13	225	171	49	5		6	32	169
ol Nagar	237		237		15	24	16	55	292	198	55	39		6	13	265
ara	219		219		154	10	4	168	387	258	114	11	4	11	39	318
hy	211		211		41	3	10	54	265	166	82	10	7	4	39	207
	<b>1591</b>	<b>27</b>	<b>1618</b>	<b>3</b>	<b>320</b>	<b>40</b>	<b>49</b>	<b>412</b>	<b>2030</b>	<b>1323</b>	<b>616</b>	<b>78</b>	<b>13</b>	<b>67</b>	<b>399</b>	<b>1440</b>

### Details of Buildings constructed and completed in Rural sector during the year 2007-2008

vannur

Panchayat	Number of Buildings newly constructed and completed									Ownership				Type of Roofs		
	Residential Buildings			Non Residential Buildings					Total Number of Buildings (Col. 5 + 10)	Private		Govt./ Local Bodies	Others	Thatched	Tiled	Concrete
	Dwelling Houses	Others	Total	Industrial	Commercial	Institutional	Others	Total		Male	Female					
3	4	5	6	7	8	9	10	11	12	13	14	15	16	17	18	
Chisserry	210		210	3	8		7	18	228	180	45	1	2	23	12	189
Chim	143		143	1	9	2	3	15	158	122	33	2	1	11	3	126
Chal	277		277	6	40	1	7	54	331	257	68	5	1	9	5	298
Chellur	365		365		75	10	15	100	465	373	75	8	9	18	27	395
Chempal	99		99		1		2	3	102	92	10			2		90
Chimur	147		147	1	3			4	151	110	41			9	6	125
	<b>1241</b>	<b>0</b>	<b>1241</b>	<b>11</b>	<b>136</b>	<b>13</b>	<b>34</b>	<b>194</b>	<b>1435</b>	<b>1134</b>	<b>272</b>	<b>16</b>	<b>13</b>	<b>72</b>	<b>53</b>	<b>1223</b>

### Details of buildings constructed and completed in Rural Sector during the year 2007-2008

issur

Block	Number of Buildings newly constructed and completed									Ownership					Type of Roofs				Total
	Residential Buildings			Non Residential Buildings						Private					Thatched	Tiled	Concrete	Others	
	Dwelling Houses	Others	Total	Industrial	Commercial	Institutional	Others	Total	Total Number of Buildings (Col. 5 + 10)	Male	Female	Govt./ Local Bodies	Others						
	981	73	1054	0	137	4	58	199	1253	984	256	3	10	122	47	1042	42	1253	
	677	21	698	3	65	10	13	91	789	612	173	3	1	124	78	561	26	789	
	695	30	725	12	34	7	5	58	783	599	148	2	34	81	74	577	51	783	
	1227	27	1254	20	193	21	20	254	1508	1123	341	14	30	119	74	1192	123	1508	
	1069	0	1069	9	126	2	11	148	1217	832	368	11	6	88	75	978	76	1217	
	1908	34	1942	15	307	12	17	351	2293	1674	586	19	14	247	278	1751	17	2293	
	1268	1	1269	13	232	10	34	289	1558	1106	406	27	19	172	65	1251	70	1558	
	1098	1	1099	4	93	44	36	177	1276	903	316	35	22	151	67	1012	46	1276	
	920	13	933	6	110	8	5	129	1062	765	283	5	9	112	77	861	12	1062	
	896	1	897	18	112	29	14	173	1070	754	278	22	16	53	81	892	44	1070	
	1161	7	1168	16	119	16	40	191	1359	935	383	22	19	101	103	1040	115	1359	
	1470	24	1494	17	110	17	36	180	1674	1145	440	30	59	50	53	1476	95	1674	
	1088	0	1088	13	169	26	13	221	1309	928	358	12	11	169	43	1081	16	1309	
	951	0	951	7	138	7	7	159	1110	807	281	19	3	256	79	768	7	1110	
erry	1940	13	1953	12	160	11	29	212	2165	1581	519	20	45	73	205	1694	193	2165	
	1591	27	1618	3	320	40	49	412	2030	1323	616	78	13	67	399	1440	124	2030	
	1241	0	1241	11	136	13	34	194	1435	1134	272	16	13	72	53	1223	87	1435	
	<b>20181</b>	<b>272</b>	<b>20453</b>	<b>179</b>	<b>2561</b>	<b>277</b>	<b>421</b>	<b>3438</b>	<b>23891</b>	<b>17205</b>	<b>6024</b>	<b>338</b>	<b>324</b>	<b>2057</b>	<b>1851</b>	<b>18839</b>	<b>1144</b>	<b>23891</b>	

### 9.3 Details of Buildings constructed and completed in Rural sector during the year 2008-2009

#### Summary

Panchayat	Number of Buildings newly constructed and completed									Ownership				Type of Roofs		
	Residential Buildings		Non Residential Buildings						Total Number of Buildings (Col. 5 + 10)	Private		Govt./ Local Bodies	Others	Thatched	Tiled	Concrete
	Dwelling Houses	Others	Industrial	Commercial	Institutional	Others	Total	Male		Female						
3	4	5	6	7	8	9	10	11	12	13	14	15	16	17	18	
Chiyur	122		122		5			5	127	83	44			28	4	94
Chulam	266		266		34	1	16	51	317	192	114	9	2	54	6	254
	124		124	1	16		19	36	160	96	46	12	6	19	3	136
Chappally	286		286	1	43	1	4	49	335	324	10	1		79	2	250
Chidambaram	114		114		15	1	2	18	132	94	37		1	15	7	108
<b>Total</b>	<b>912</b>		<b>912</b>	<b>2</b>	<b>113</b>	<b>3</b>	<b>41</b>	<b>159</b>	<b>1071</b>	<b>789</b>	<b>251</b>	<b>22</b>	<b>9</b>	<b>195</b>	<b>22</b>	<b>842</b>



### Details of Buildings constructed and completed in Rural sector during the year 2008-2009

akkad

	Number of Buildings newly constructed and completed									Ownership				Type of Roofs		
	Residential Buildings	Non Residential Buildings							Total Number of Buildings (Col. 5 + 10)	Private		Govt./ Local Bodies	Others	Thatched	Tiled	Concrete
	Dwelling Houses	Others	Total	Industrial	Commercial	Institutional	Others	Total		Male	Female					
3	4	5	6	7	8	9	10	11	12	13	14	15	16	17	18	
	279		279	10	60			70	349	253	87	2	7	24	8	315
	168		168		18	9		27	195	144	41		10	37	27	128
ulam	216	2	218	4	44	4		52	270	198	63	9		4	11	255
	70		70		4			4	74	51	23			5	13	56
ur	73		73				1	1	74	59	15			10	1	59
ad	158		158	1	37		2	40	198	152	45		1	20	2	173
am	158		158				1	1	159	122	37			57	6	95
	<b>1122</b>	<b>2</b>	<b>1124</b>	<b>15</b>	<b>163</b>	<b>13</b>	<b>4</b>	<b>195</b>	<b>1319</b>	<b>979</b>	<b>311</b>	<b>11</b>	<b>18</b>	<b>157</b>	<b>68</b>	<b>1081</b>

### Details of Buildings constructed and completed in Rural sector during the year 2008-2009

Panchayat

Panchayat	Number of Buildings newly constructed and completed									Ownership				Type of Roofs		
	Residential Buildings			Non Residential Buildings					Total Number of Buildings (Col. 5 + 10)	Private		Govt./ Local Bodies	Others	Thatched	Tiled	Concrete
	Dwelling Houses	Others	Total	Industrial	Commercial	Institutional	Others	Total		Male	Female					
3	4	5	6	7	8	9	10	11	12	13	14	15	16	17	18	
	214		214	3	4	5	27	39	253	194	37	5	17	12	13	214
	245		245	2	3	4	28	37	282	207	41	28	6	2	28	248
ery	197		197		14	6	1	21	218	157	51	10		13	9	191
angu	14		14		9			9	23	13	8		2	1	1	21
	<b>670</b>		<b>670</b>	<b>5</b>	<b>30</b>	<b>15</b>	<b>56</b>	<b>106</b>	<b>776</b>	<b>571</b>	<b>137</b>	<b>43</b>	<b>25</b>	<b>28</b>	<b>51</b>	<b>674</b>

### Details of Buildings constructed and completed in Rural sector during the year 2008-2009

Study

Panchayat	Number of Buildings newly constructed and completed									Ownership				Type of Roofs		
	Residential Buildings			Non Residential Buildings					Total Number of Buildings (Col. 5 + 10)	Private		Govt./ Local Bodies	Others	Thatched	Tiled	Concrete
	Dwelling Houses	Others	Total	Industrial	Commercial	Institutional	Others	Total		Male	Female					
3	4	5	6	7	8	9	10	11	12	13	14	15	16	17	18	
Aty	169	5	174	2	32	4	8	46	220	148	64	4	4		8	205
ery	280	14	294	4	23	2	1	30	324	208	97	17	2	17	12	277
illy	191	3	194	1	2	1	1	5	199	163	24		12	15	10	169
	198		198	16	70	8		94	292	248	30	14			12	226
	268		268		58		20	78	346	236	101		9	14	12	294
am	325	18	343	6	48	4	2	60	403	283	114	4	2	65	15	318
	<b>1431</b>	<b>40</b>	<b>1471</b>	<b>29</b>	<b>233</b>	<b>19</b>	<b>32</b>	<b>313</b>	<b>1784</b>	<b>1286</b>	<b>430</b>	<b>39</b>	<b>29</b>	<b>111</b>	<b>69</b>	<b>1489</b>

### Details of Buildings constructed and completed in Rural sector during the year 2008-2009

#### Alakuda

Panchayat	Number of Buildings newly constructed and completed									Ownership				Type of Roofs		
	Residential Buildings			Non Residential Buildings					Total Number of Buildings (Col. 5 + 10)	Private		Govt./ Local Bodies	Others	Thatched	Tiled	Concrete
	Dwelling Houses	Others	Total	Industrial	Commercial	Institutional	Others	Total		Male	Female					
3	4	5	6	7	8	9	10	11	12	13	14	15	16	17	18	
Assery	296	2	298	6	39	4	3	52	350	221	126	3		4	11	320
Chikkara	219		219	6	40	5		51	270	176	79		15		14	206
Chil	216		216	8	10	3	17	38	254	144	106	4		13	7	224
Chil	125	4	129	2	17			19	148	98	48	2		18	13	109
Chil	181		181	1	13	5		19	200	132	65	3		28	12	155
	<b>1037</b>	<b>6</b>	<b>1043</b>	<b>23</b>	<b>119</b>	<b>17</b>	<b>20</b>	<b>179</b>	<b>1222</b>	<b>771</b>	<b>424</b>	<b>12</b>	<b>15</b>	<b>63</b>	<b>57</b>	<b>1014</b>

### Details of Buildings constructed and completed in Rural Sector during the year 2008-2009

kara

	Number of Buildings newly constructed and completed									Ownership				Type of Roofs			
	Residential Buildings			Non Residential Buildings						Total Number of Buildings (Col. 5 + 10)	Private		Govt./ Local Bodies	Others	Thatched	Tiled	Concrete
	Dwelling Houses	Others	Total	Industrial	Commercial	Institutional	Others	Total	Male		Female						
3	4	5	6	7	8	9	10	11	12	13	14	15	16	17	18		
d	172	2	174	1	31	4		36	210	141	67	2		2	11	191	
r	246	1	247		24	8		32	279	166	112	1		7	10	249	
arapilly	337		337		12	1	1	14	351	258	87		6		4	340	
hikkara	174		174		18	1	1	20	194	128	65	1		10	8	172	
ur	296	2	298		22	3	2	27	325	220	103	2		9	38	270	
ra	336	14	350	3	55	5	4	67	417	257	158	2		9	16	382	
anagar	240		240	1	53	3	3	60	300	228	66		6	5	16	270	
	<b>1801</b>	<b>19</b>	<b>1820</b>	<b>5</b>	<b>215</b>	<b>25</b>	<b>11</b>	<b>256</b>	<b>2076</b>	<b>1398</b>	<b>658</b>	<b>8</b>	<b>12</b>	<b>42</b>	<b>103</b>	<b>1874</b>	

### Details of Buildings constructed and completed in Rural sector during the year 2008-2009

Panchayat	Number of Buildings newly constructed and completed									Ownership				Type of Roofs		
	Residential Buildings			Non Residential Buildings					Total Number of Buildings (Col. 5 + 10)	Private		Govt./ Local Bodies	Others	Thatched	Tiled	Concrete
	Dwelling Houses	Others	Total	Industrial	Commercial	Institutional	Others	Total		Male	Female					
3	4	5	6	7	8	9	10	11	12	13	14	15	16	17	18	
	405	1	406	4	48	3	10	65	471	373	97	1		14	14	424
Madan	230		230	4	64		17	85	315	220	92		3	5	13	286
	137	1	138	3	12	2	15	32	170	108	56	1	5	13	5	144
	242	10	252	8	70	9	15	102	354	191	145	8	10	13	25	288
	191	3	194	3	6	2	3	14	208	146	58	1	3	15	9	178
	<b>1205</b>	<b>15</b>	<b>1220</b>	<b>22</b>	<b>200</b>	<b>16</b>	<b>60</b>	<b>298</b>	<b>1518</b>	<b>1038</b>	<b>448</b>	<b>11</b>	<b>21</b>	<b>60</b>	<b>66</b>	<b>1320</b>

**Details of Buildings constructed and completed in Rural sector during the year 2008-2009**

ngallur

Panchayat	Number of Buildings newly constructed and completed									Ownership				Type of Roofs		
	Residential Buildings			Non Residential Buildings					Total Number of Buildings (Col. 5 + 10)	Private		Govt./ Local Bodies	Others	Thatched	Tiled	Concrete
	Dwelling Houses	Others	Total	Industrial	Commercial	Institutional	Others	Total		Male	Female					
3	4	5	6	7	8	9	10	11	12	13	14	15	16	17	18	
Agalamb	137		137		5	1	2	8	145	86	57		2	11	4	129
Chirala	294	18	312		28	2	7	37	349	207	130	3	9	25	26	288
	79		79		3		3	6	85	54	29	2		10	6	68
Ngallur	275		275		20		1	21	296	180	112	1	3	28	15	248
Varaha	206		206		16	9	4	29	235	148	79	8		11	6	209
	<b>991</b>	<b>18</b>	<b>1009</b>		<b>72</b>	<b>12</b>	<b>17</b>	<b>101</b>	<b>1110</b>	<b>675</b>	<b>407</b>	<b>14</b>	<b>14</b>	<b>85</b>	<b>57</b>	<b>942</b>

### Details of Buildings constructed and completed in Rural sector during the year 2008-2009

ikkad

Panchayat	Number of Buildings newly constructed and completed									Ownership				Type of Roofs		
	Residential Buildings			Non Residential Buildings					Total Number of Buildings (Col. 5 + 10)	Private		Govt./ Local Bodies	Others	Thatched	Tiled	Concrete
	Dwelling Houses	Others	Total	Industrial	Commercial	Institutional	Others	Total		Male	Female					
3	4	5	6	7	8	9	10	11	12	13	14	15	16	17	18	
Am	240	12	252		16			16	268	190	78			12		251
d	123	2	125		2			2	127	99	28			13	5	107
r	215		215		31		2	33	248	170	78			18	9	216
or	213		213	1	17		5	23	236	190	46			13	17	201
	<b>791</b>	<b>14</b>	<b>805</b>	<b>1</b>	<b>66</b>		<b>7</b>	<b>74</b>	<b>879</b>	<b>649</b>	<b>230</b>			<b>56</b>	<b>31</b>	<b>775</b>



### Details of Buildings constructed and completed in Rural sector during the year 2008-2009

Panchayat	Number of Buildings newly constructed and completed									Ownership				Type of Roofs		
	Residential Buildings			Non Residential Buildings					Total Number of Buildings (Col. 5 + 10)	Private		Govt./ Local Bodies	Others	Thatched	Tiled	Concrete
	Dwelling Houses	Others	Total	Industrial	Commercial	Institutional	Others	Total		Male	Female					
3	4	5	6	7	8	9	10	11	12	13	14	15	16	17	18	
Chandrapur	191		191	11	5		2	18	209	144	53	1	11	2	2	197
Chandrapur	246	24	270	13	4			17	287	216	70	1		11	10	264
Chandrapur	218		218		14		14	28	246	148	64	14	20	11	20	199
Chandrapur	208		208		2	4	7	13	221	147	69	4	1	12	8	187
<b>Total</b>	<b>863</b>	<b>24</b>	<b>887</b>	<b>24</b>	<b>25</b>	<b>4</b>	<b>23</b>	<b>76</b>	<b>963</b>	<b>655</b>	<b>256</b>	<b>20</b>	<b>32</b>	<b>36</b>	<b>40</b>	<b>847</b>

### Details of Buildings constructed and completed in Rural sector during the year 2008-2009

ckara

Panchayat	Number of Buildings newly constructed and completed									Ownership				Type of Roofs		
	Residential Buildings			Non Residential Buildings					Total Number of Buildings (Col. 5 + 10)	Private		Govt./ Local Bodies	Others	Thatched	Tiled	Concrete
	Dwelling Houses	Others	Total	Industrial	Commercial	Institutional	Others	Total		Male	Female					
3	4	5	6	7	8	9	10	11	12	13	14	15	16	17	18	
	294	2	296		18			18	314	165	149					303
athara	191	26	217		5	4		9	226	150	70	2	4	1	11	181
ra	290		290	19	23	4	11	57	347	269	68		10	5	16	298
erry	146	3	149		10		2	12	161	87	48	2	24	3	5	150
	229		229		47	2	2	51	280	205	73	2		35	21	223
	<b>1150</b>	<b>31</b>	<b>1181</b>	<b>19</b>	<b>103</b>	<b>10</b>	<b>15</b>	<b>147</b>	<b>1328</b>	<b>876</b>	<b>408</b>	<b>6</b>	<b>38</b>	<b>44</b>	<b>53</b>	<b>1155</b>

### Details of Buildings constructed and completed in Rural Sector during the year 2008-2009

akkal

Panchayat	Number of Buildings newly constructed and completed									Ownership				Type of Roofs		
	Residential Buildings			Non Residential Buildings					Total Number of Buildings (Col. 5 + 10)	Private		Govt./ Local Bodies	Others	Thatched	Tiled	Concrete
	Dwelling Houses	Others	Total	Industrial	Commercial	Institutional	Others	Total		Male	Female					
3	4	5	6	7	8	9	10	11	12	13	14	15	16	17	18	
Ar	307		307			1	4	5	312	206	101	1	4	3	5	304
r	164		164	12	33	1	3	49	213	146	66	1		11	4	198
or	347	3	350		8		1	9	359	319	39		1	6	15	321
	127		127	2	4		5	11	138	92	39	2	5	4	2	128
mbu	288		288	10	28	1	4	43	331	242	81	5	3	1	4	303
	236		236	4	3		12	19	255	135	102	6	12		2	248
	<b>1469</b>	<b>3</b>	<b>1472</b>	<b>28</b>	<b>76</b>	<b>3</b>	<b>29</b>	<b>136</b>	<b>1608</b>	<b>1140</b>	<b>428</b>	<b>15</b>	<b>25</b>	<b>25</b>	<b>32</b>	<b>1502</b>

### Details of Buildings constructed and completed in Rural sector during the year 2008-2009

#### ilakam

Panchayat	Number of Buildings newly constructed and completed									Ownership				Type of Roofs			
	Residential Buildings			Non Residential Buildings						Total Number of Buildings (Col. 5 + 10)	Private		Govt./ Local Bodies	Others	Thatched	Tiled	Concrete
	Dwelling Houses	Others	Total	Industrial	Commercial	Institutional	Others	Total	Male		Female						
3	4	5	6	7	8	9	10	11	12	13	14	15	16	17	18		
Chithambalam	163		163	3	6	12	2	23	186	120	52	10	4	23	9	149	
Chithambalam	216		216	9	30	1	4	44	260	166	85	9				211	
Chithambalam	205	24	229		65			65	294	225	58	3	8	37	32	220	
Chithambalam	230	17	247	3	18	1	1	23	270	170	100				1	229	
Chithambalam	283	13	296		44			44	340	270	65	5		42	26	264	
<b>Total</b>	<b>1097</b>	<b>54</b>	<b>1151</b>	<b>15</b>	<b>163</b>	<b>14</b>	<b>7</b>	<b>199</b>	<b>1350</b>	<b>951</b>	<b>360</b>	<b>27</b>	<b>12</b>	<b>102</b>	<b>68</b>	<b>1073</b>	

### Details of Buildings constructed and completed in Rural Sector during the year 2008-2009

Angallur

Panchayat	Number of Buildings newly constructed and completed									Ownership				Type of Roofs			
	Residential Buildings			Non Residential Buildings					Total Number of Buildings (Col. 5 + 10)	Private		Govt./ Local Bodies	Others	Thatched	Tiled	Concrete	
	Dwelling Houses	Others	Total	Industrial	Commercial	Institutional	Others	Total		Male	Female						
1	2	3	4	5	6	7	8	9	10	11	12	13	14	15	16	17	18
	3	4	5	6	7	8	9	10	11	12	13	14	15	16	17	18	
	372	5	377		17			17	394	330	64			48	29	312	
Angallur	41		41	1				1	42	27	15			4	1	37	
	115		115	2	17		1	20	135	84	50		1	10	14	111	
	<b>528</b>	<b>5</b>	<b>533</b>	<b>3</b>	<b>34</b>		<b>1</b>	<b>38</b>	<b>571</b>	<b>441</b>	<b>129</b>		<b>1</b>	<b>62</b>	<b>44</b>	<b>460</b>	

### Details of Buildings constructed and completed in Rural sector during the year 2008-2009

#### akkanchery

Panchayat	Number of Buildings newly constructed and completed									Ownership				Type of Roofs			
	Residential Buildings			Non Residential Buildings					Total Number of Buildings (Col. 5 + 10)	Private		Govt./ Local Bodies	Others	Thatched	Tiled	Concrete	
	Dwelling Houses	Others	Total	Industrial	Commercial	Institutional	Others	Total		Male	Female						
1	2	3	4	5	6	7	8	9	10	11	12	13	14	15	16	17	18
Arakkanchery	99		99		8	1	2	11	110	100	8	1	1	2	9	92	
Arakkanchery	226		226	1	16			17	243	194	43	3	3	3	7	230	
Arakkanchery	320	18	338	2	17	3	1	23	361	295	25	5	36	3	18	290	
Arakkanchery	66	5	71	1	12	2		15	86	65	18	3		9	3	74	
Arakkanchery	71		71		7		1	8	79	53	26				14	56	
Arakkanchery	232	3	235	4	7		5	16	251	168	75		8	3	15	221	
Arakkanchery	223		223	1	99		4	104	327	196	127	1	3		22	297	
Arakkanchery	226		226	6	17	1	4	28	254	174	75	3	2	2	14	218	
Arakkanchery	205	4	209	2	19	1	12	34	243	178	57	1	7	2	31	197	
<b>Total</b>	<b>1668</b>	<b>30</b>	<b>1698</b>	<b>17</b>	<b>202</b>	<b>8</b>	<b>29</b>	<b>256</b>	<b>1954</b>	<b>1423</b>	<b>454</b>	<b>17</b>	<b>60</b>	<b>24</b>	<b>133</b>	<b>1675</b>	

### Details of Buildings constructed and completed in Rural sector during the year 2008-2009

ayannur

Panchayat	Number of Buildings newly constructed and completed									Ownership				Type of Roofs			
	Residential Buildings			Non Residential Buildings						Total Number of Buildings (Col. 5 + 10)	Private		Govt./ Local Bodies	Others	Thatched	Tiled	Concrete
	Dwelling Houses	Others	Total	Industrial	Commercial	Institutional	Others	Total	Male		Female						
3	4	5	6	7	8	9	10	11	12	13	14	15	16	17	18		
ayannur	177		177	4	75		8	87	264	189	57	9	9	23	15	210	
Chalamala	85		85	1	9		1	11	96	93	3			18	10	68	
	150	1	151		8	1	1	10	161	104	54	1	2	4	33	109	
Chal Nagar	201	1	202		29	2	5	36	238	177	54	7		6	26	200	
Chalara	425		425		80	4	20	104	529	314	204	8	3	10	79	420	
Chalhy	142		142		7		4	11	153	84	61	4	4	2	37	106	
	<b>1180</b>	<b>2</b>	<b>1182</b>	<b>5</b>	<b>208</b>	<b>7</b>	<b>39</b>	<b>259</b>	<b>1441</b>	<b>961</b>	<b>433</b>	<b>29</b>	<b>18</b>	<b>63</b>	<b>200</b>	<b>1113</b>	

### Details of Buildings constructed and completed in Rural sector during the year 2008-2009

vannur

Panchayat	Number of Buildings newly constructed and completed									Ownership				Type of Roofs		
	Residential Buildings			Non Residential Buildings					Total Number of Buildings (Col. 5 + 10)	Private		Govt./ Local Bodies	Others	Thatched	Tiled	Concrete
	Dwelling Houses	Others	Total	Industrial	Commercial	Institutional	Others	Total		Male	Female					
3	4	5	6	7	8	9	10	11	12	13	14	15	16	17	18	
Chissery	175		175	2	39	5	5	51	226	167	52	2	5	9	9	202
Chim	96		96		2			2	98	88	10			10	1	87
Chal	426		426	4	44	7	3	58	484	422	56	4	2	6	16	454
Chilur	275		275	5	70	4	3	82	357	295	61	1		27	13	314
Chimpu	205	3	208	1	36		3	40	248	199	46		3	13	1	234
Chimur	77	25	102	6	1			7	109	89	20			2	1	101
	222	3	225		15		5	20	245	175	65	2	3	1		242
	<b>1476</b>	<b>31</b>	<b>1507</b>	<b>18</b>	<b>207</b>	<b>16</b>	<b>19</b>	<b>260</b>	<b>1767</b>	<b>1435</b>	<b>310</b>	<b>9</b>	<b>13</b>	<b>68</b>	<b>41</b>	<b>1634</b>



### Details of buildings constructed and completed in rural sector during the year 2008-2009

issur

	Number of Buildings newly constructed and completed									Ownership				Type of Roofs			
	Residential Buildings			Non Residential Buildings						Private							
	Dwelling Houses	Others	Total	Industrial	Commercial	Institutional	Others	Total	Total Number of Buildings (Col. 5 + 10)	Male	Female	Govt./ Local Bodies	Others	Thatched	Tiled	Concrete	Others
im	912		912	2	113	3	41	159	1071	789	251	22	9	195	22	842	12
cad	1122	2	1124	15	163	13	4	195	1319	979	311	11	18	157	68	1081	13
ey	670		670	5	30	15	56	106	776	571	137	43	25	28	51	674	23
dy	1431	40	1471	29	233	19	32	313	1784	1286	430	39	29	111	69	1489	115
uda	1037	6	1043	23	119	17	20	179	1222	771	424	12	15	63	57	1014	88
ra	1801	19	1820	5	215	25	11	256	2076	1398	658	8	12	42	103	1874	57
	1205	15	1220	22	200	16	60	298	1518	1038	448	11	21	60	66	1320	72
allur	991	18	1009		72	12	17	101	1110	675	407	14	14	85	57	942	26
ad	791	14	805	1	66		7	74	879	649	230			56	31	775	17
	863	24	887	24	25	4	23	76	963	655	256	20	32	36	40	847	40
ra	1150	31	1181	19	103	10	15	147	1328	876	408	6	38	44	53	1155	76
cal	1469	3	1472	28	76	3	29	136	1608	1140	428	15	25	25	32	1502	49
kam	1097	54	1151	15	163	14	7	199	1350	951	360	27	12	102	68	1073	107
allur	528	5	533	3	34		1	38	571	441	129		1	62	44	460	5
ancherry	1668	30	1698	17	202	8	29	256	1954	1423	454	17	60	24	133	1675	122
nnur	1180	2	1182	5	208	7	39	259	1441	961	433	29	18	63	200	1113	65
mur	1476	31	1507	18	207	16	19	260	1767	1435	310	9	13	68	41	1634	24
	<b>19391</b>	<b>294</b>	<b>19685</b>	<b>231</b>	<b>2229</b>	<b>182</b>	<b>410</b>	<b>3052</b>	<b>22737</b>	<b>16038</b>	<b>6074</b>	<b>283</b>	<b>342</b>	<b>1221</b>	<b>1135</b>	<b>19470</b>	<b>911</b>

## 9.4 Details of Buildings constructed and completed in Rural sector during the year 2009-2010

Panchayat	Number of Buildings newly constructed and completed									Ownership				Type of Roofs		
	Residential Buildings		Non Residential Buildings						Total Number of Buildings (Col. 5 + 10)	Private		Govt./ Local Bodies	Others	Thatched	Tiled	Concrete
	Dwelling Houses	Others	Total	Industrial	Commercial	Institutional	Others	Total		Male	Female					
3	4	5	6	7	8	9	10	11	12	13	14	15	16	17	18	
Chiyur	182		182		16			16	198	118	78		2	34	1	161
Chulam	257	18	275		22	1		23	298	210	88			51	26	219
	131		131		27		6	33	164	127	31	1	5	8		154
Chappally	261		261		17			17	278	184	91		3	52	4	219
Chidambaram	262		262		47	1	3	51	313	231	81		1	23	5	280
	1093	18	1111	0	129	2	9	140	1251	870	369	1	11	168	36	1033

### Details of Buildings constructed and completed in Rural Sector during the year 2009-2010

akkad

Panchayat	Number of Buildings newly constructed and completed									Ownership				Type of Roofs			
	Residential Buildings		Non Residential Buildings						Total Number of Buildings (Col. 5 + 10)	Private		Govt./ Local Bodies	Others	Thatched	Tiled	Concrete	
	Dwelling Houses	Others	Industrial	Commercial	Institutional	Others	Total	Male		Female							
1	2	3	4	5	6	7	8	9	10	11	12	13	14	15	16	17	18
Andhra Pradesh	451		451	2	76		10	88	539	387	149		3	24	25	484	
Andhra Pradesh	313		313		31	5		36	349	265	84			39	50	256	
Andhra Pradesh	226		226	7	38	3		48	274	201	69	4		3	21	250	
Andhra Pradesh	198		198	5	14	2		21	219	180	34	2	3	9		204	
Andhra Pradesh	84		84	1	4	1		6	90	62	27		1	9	6	71	
Andhra Pradesh	184		184		19			19	203	151	52			27	9	164	
Andhra Pradesh	154		154	1			3	4	158	106	48	2	2	56	6	91	
<b>Total</b>	<b>1610</b>	<b>0</b>	<b>1610</b>	<b>16</b>	<b>182</b>	<b>11</b>	<b>13</b>	<b>222</b>	<b>1832</b>	<b>1352</b>	<b>463</b>	<b>8</b>	<b>9</b>	<b>167</b>	<b>117</b>	<b>1520</b>	

### Details of Buildings constructed and completed in Rural Sector during the year 2009-2010

Assery

Panchayat	Number of Buildings newly constructed and completed									Ownership				Type of Roofs		
	Residential Buildings			Non Residential Buildings					Total Number of Buildings (Col. 5 + 10)	Private		Govt./ Local Bodies	Others	Thatched	Tiled	Concrete
	Dwelling Houses	Others	Total	Industrial	Commercial	Institutional	Others	Total		Male	Female					
	3	4	5	6	7	8	9	10	11	12	13	14	15	16	17	18
	244		244	1	3	2	25	31	275	246	14	7	8	4	2	266
	166		166	3	2	2	12	19	185	134	35	4	12	2	4	177
Assery	340	5	345		28		12	40	385	278	98	9		22	16	339
Amgu	13		13			11		11	24	11	3	9	1			24
	763	5	768	4	33	15	49	101	869	669	150	29	21	28	22	806

### Details of Buildings constructed and completed in Rural sector during the year 2009-2010

Block

Block	Number of Buildings newly constructed and completed									Ownership				Type of Roofs		
	Residential Buildings			Non Residential Buildings					Total Number of Buildings (Col. 5 + 10)	Private		Govt./ Local Bodies	Others	Thatched	Tiled	Concrete
	Dwelling Houses	Others	Total	Industrial	Commercial	Institutional	Others	Total		Male	Female					
3	4	5	6	7	8	9	10	11	12	13	14	15	16	17	18	
Block 1	196	6	202	7	29		9	45	247	173	71		3	1	7	222
Block 2	317	16	333		27	2	2	31	364	274	81	8	1	18	26	306
Block 3	180	9	189	1	6	2	2	11	200	176	20	1	3	8	9	179
Block 4	284	2	286	9	70	12		91	377	303	72	2		1	3	335
Block 5	330		330	1	37	3	22	63	393	255	132	5	1	18	12	340
Block 6	263	11	274	2	13	3	3	21	295	208	81	1	5	24	18	243
Total	1570	44	1614	20	182	22	38	262	1876	1389	457	17	13	70	75	1625

### Details of Buildings constructed and completed in Rural Sector during the year 2009-2010

**Malakuda**

Panchayat	Number of Buildings newly constructed and completed									Ownership				Type of Roofs		
	Residential Buildings			Non Residential Buildings					Total Number of Buildings (Col. 5 + 10)	Private		Govt./ Local Bodies	Others	Thatched	Tiled	Concrete
	Dwelling Houses	Others	Total	Industrial	Commercial	Institutional	Others	Total		Male	Female					
3	4	5	6	7	8	9	10	11	12	13	14	15	16	17	18	
Assery	315	3	318	8	36	3	4	51	369	209	156	4		5	8	339
Chikkara	196		196	4	14		2	20	216	125	81		10		12	185
Chidambaram	244		244	1	3		4	8	252	166	86			12	7	227
Chinnai	147	5	152	2	28	1		31	183	102	78	3		24	16	130
Chinnai	185	2	187	2	18	3		23	210	132	76	2		30	12	161
<b>Total</b>	<b>1087</b>	<b>10</b>	<b>1097</b>	<b>17</b>	<b>99</b>	<b>7</b>	<b>10</b>	<b>133</b>	<b>1230</b>	<b>734</b>	<b>477</b>	<b>9</b>	<b>10</b>	<b>71</b>	<b>55</b>	<b>1042</b>

### Details of Buildings constructed and completed in Rural Sector during the year 2009-2010

kara

Panchayat	Number of Buildings newly constructed and completed									Ownership				Type of Roofs		
	Residential Buildings			Non Residential Buildings					Total Number of Buildings (Col. 5 + 10)	Private		Govt./ Local Bodies	Others	Thatched	Tiled	Concrete
	Dwelling Houses	Others	Total	Industrial	Commercial	Institutional	Others	Total		Male	Female					
3	4	5	6	7	8	9	10	11	12	13	14	15	16	17	18	
Ad	217	2	219	2	24	4		30	249	138	110	1		2	12	226
r	302	2	304	6	32	2	1	41	345	208	135	2		6	28	299
arapilly	356	1	357		39	3	3	45	402	282	95	17	8		7	385
ikkara	173		173		17	1	1	19	192	131	61			3	5	182
ur	167	4	171	2	46	1	2	51	222	128	93	1		7	20	180
ra	237	2	239	2	64	2	2	70	309	177	132			6	9	282
anagar	292		292		24	2	3	29	321	241	77	1	2	6	16	289
	1744	11	1755	12	246	15	12	285	2040	1305	703	22	10	30	97	1843

### Details of Buildings constructed and completed in Rural sector during the year 2009-2010

Panchayat	Number of Buildings newly constructed and completed									Ownership				Type of Roofs		
	Residential Buildings			Non Residential Buildings					Total Number of Buildings (Col. 5 + 10)	Private		Govt./ Local Bodies	Others	Thatched	Filed	Concrete
	Dwelling Houses	Others	Total	Industrial	Commercial	Institutional	Others	Total		Male	Female					
3	4	5	6	7	8	9	10	11	12	13	14	15	16	17	18	
	369	3	372	1	54	7	3	65	437	355	81	1		12	6	404
Madan	239		239	10	27	2	14	53	292	193	88	4	7	11	7	253
	173		173	3	18	1	31	53	226	145	72	2	7	20	1	184
	588	35	623	12	80		20	112	735	519	190	12	14	19	60	619
	227	3	230	2	5	2	1	10	240	168	69		3	45	5	185
	1596	41	1637	28	184	12	69	293	1930	1380	500	19	31	107	79	1645



### Details of Buildings constructed and completed in Rural Sector during the year 2009-2010

Panchayat	Number of Buildings newly constructed and completed									Ownership				Type of Roofs		
	Residential Buildings			Non Residential Buildings					Total Number of Buildings (Col. 5 + 10)	Private		Govt./ Local Bodies	Others	Thatched	Tiled	Concrete
	Dwelling Houses	Others	Total	Industrial	Commercial	Institutional	Others	Total		Male	Female					
3	4	5	6	7	8	9	10	11	12	13	14	15	16	17	18	
Agalamb	208		208		3		2	5	213	132	80		1	19	3	187
Chiramb	279		279	1	14	2	5	22	301	186	113	1	1	13	17	265
	152		152		5		5	10	162	99	60		3	29	4	128
Challur	363		363		44	4	4	52	415	222	187	2	4	58	22	330
Charamb	288		288	8	32	7	11	58	346	221	117	8		8	19	296
	1290	0	1290	9	98	13	27	147	1437	860	557	11	9	127	65	1206

### Details of Buildings constructed and completed in Rural sector during the year 2009-2010

Block

Block	Number of Buildings newly constructed and completed									Ownership				Type of Roofs		
	Residential Buildings			Non Residential Buildings					Total Number of Buildings (Col. 5 + 10)	Private		Govt./ Local Bodies	Others	Thatched	Tiled	Concrete
	Dwelling Houses	Others	Total	Industrial	Commercial	Institutional	Others	Total		Male	Female					
3	4	5	6	7	8	9	10	11	12	13	14	15	16	17	18	
Am	263	11	274		14			14	288	194	94			8	12	262
D	129	1	130	1	3	1		5	135	113	22			28	4	100
R	48		48			1		1	49	40	8	1		3	2	44
O	249		249	3	9	3	5	20	269	212	57			21	14	230
	689	12	701	4	26	5	5	40	741	559	181	1	0	60	32	636

**Details of Buildings constructed and completed in Rural Sector during the year 2009-2010**

pu

Panchayat	Number of Buildings newly constructed and completed									Ownership				Type of Roofs		
	Residential Buildings			Non Residential Buildings					Total Number of Buildings (Col. 5 + 10)	Private		Govt./ Local Bodies	Others	Thatched	Tiled	Concrete
	Dwelling Houses	Others	Total	Industrial	Commercial	Institutional	Others	Total		Male	Female					
3	4	5	6	7	8	9	10	11	12	13	14	15	16	17	18	
Baria	186		186	4	26	4	7	41	227	101	94	2	30	5	7	200
Baria	190	21	211	2	20	3		25	236	172	60		4	7	12	214
Baria	91		91		7		6	13	104	30	62	6	6	2	5	94
Baria	170		170		2	5	1	8	178	123	53		2	24	10	137
	637	21	658	6	55	12	14	87	745	426	269	8	42	38	34	645

### Details of Buildings constructed and completed in Rural Sector during the year 2009-2010

Block

Block	Number of Buildings newly constructed and completed									Ownership				Type of Roofs		
	Residential Buildings			Non Residential Buildings					Total Number of Buildings (Col. 5 + 10)	Private		Govt./ Local Bodies	Others	Thatched	Tiled	Concrete
	Dwelling Houses	Others	Total	Industrial	Commercial	Institutional	Others	Total		Male	Female					
3	4	5	6	7	8	9	10	11	12	13	14	15	16	17	18	
...	279	2	281		44			44	325	217	108				1	311
...	207	12	219	1	15		2	18	237	159	77		1		23	200
...	263		263	9	3	2	14	28	291	212	76	1	2	3	22	235
...	257	4	261		6		7	13	274	152	76	4	42	6	9	253
...	343		343	4	26		5	35	378	308	69	1		29	39	295
<b>Total</b>	<b>1349</b>	<b>18</b>	<b>1367</b>	<b>14</b>	<b>94</b>	<b>2</b>	<b>28</b>	<b>138</b>	<b>1505</b>	<b>1048</b>	<b>406</b>	<b>6</b>	<b>45</b>	<b>38</b>	<b>94</b>	<b>1294</b>

### Details of Buildings constructed and completed in Rural sector during the year 2009-2010

akkal

Panchayat	Number of Buildings newly constructed and completed									Ownership				Type of Roofs		
	Residential Buildings			Non Residential Buildings					Total Number of Buildings (Col. 5 + 10)	Private		Govt./ Local Bodies	Others	Thatched	Tiled	Concrete
	Dwelling Houses	Others	Total	Industrial	Commercial	Institutional	Others	Total		Male	Female					
	3	4	5	6	7	8	9	10	11	12	13	14	15	16	17	11468
Ar	312		312	21	18	3	2	44	356	245	90	19	2	5	6	345
r	190		190	17	8	6	3	34	224	149	69	6		7	10	207
or	255	1	256		18			18	274	266	7		1	2	5	264
	136		136	2	6		6	14	150	26	114	4	6	7	3	138
mbu	257		257	11	41	2	4	58	315	226	73	6	10	2	2	285
	246		246	6	4		15	25	271	165	97	4	5		3	262
	1396	1	1397	57	95	11	30	193	1590	1077	450	39	24	23	29	1501

### Details of Buildings constructed and completed in Rural sector during the year 2009-2010

#### Chakkanchery

Panchayat	Number of Buildings newly constructed and completed									Ownership				Type of Roofs			
	Residential Buildings			Non Residential Buildings					Total Number of Buildings (Col. 5 + 10)	Private		Govt./ Local Bodies	Others	Thatched	Tiled	Concrete	
	Dwelling Houses	Others	Total	Industrial	Commercial	Institutional	Others	Total		Male	Female						
1	2	3	4	5	6	7	8	9	10	11	12	13	14	15	16	17	18
Chakkanchery	3	4	5	6	7	8	9	10	11	12	13	14	15	16	17	18	
Chakkanchery	93		93		9		1	10	103	90	11	1	1		11	84	
Chakkanchery	215	2	217		19	1	1	21	238	197	39	1	1	1	8	227	
Chakkanchery	222	5	227	5	15	3	2	25	252	173	45	4	30	2	20	200	
Chakkanchery	169	11	180		10	1	1	12	192	148	39	5		4	17	171	
Chakkanchery	118		118		4	2	2	8	126	63	61	1	1		20	96	
Chakkanchery	258	29	287	5	26		21	52	339	222	101	4	12	1	13	298	
Chakkanchery	225		225	1	18	3	3	25	250	151	94	3	2		13	229	
Chakkanchery	255		255	1	24		5	30	285	180	100	4	1	2	23	240	
Chakkanchery	164	3	167	2	4		5	11	178	104	70	1	3		17	145	
<b>Total</b>	<b>1719</b>	<b>50</b>	<b>1769</b>	<b>14</b>	<b>129</b>	<b>10</b>	<b>41</b>	<b>194</b>	<b>1963</b>	<b>1328</b>	<b>560</b>	<b>24</b>	<b>51</b>	<b>10</b>	<b>142</b>	<b>1690</b>	

### Details of Buildings constructed and completed in Rural Sector during the year 2009-2010

ayannur

	Number of Buildings newly constructed and completed									Ownership				Type of Roofs			
	Residential Buildings			Non Residential Buildings						Total Number of Buildings (Col. 5 + 10)	Private		Govt./ Local Bodies	Others	Thatched	Tiled	Concrete
	Dwelling Houses	Others	Total	Industrial	Commercial	Institutional	Others	Total	Male		Female						
	3	4	5	6	7	8	9	10	11	12	13	14	15	16	17	18	
ur	194		194	4	46		7	57	251	178	66	3	4	13	40	187	
nala	249		249	14	42	2	11	69	318	189	122	7		23	49	246	
	271	4	275		41	2	3	46	321	259	58	3	1	8	47	259	
Nagar	149		149		31	3		34	183	134	45	2	2	2	6	170	
a	357		357		46	4	16	66	423	298	112	6	7	12	61	337	
	81		81		1	1	2	4	85	55	28	2			28	54	
	1301	4	1305	18	207	12	39	276	1581	1113	431	23	14	58	231	1253	

### Details of Buildings constructed and completed in Rural sector during the year 2009-2010

vannur

Panchayat	Number of Buildings newly constructed and completed									Ownership				Type of Roofs		
	Residential Buildings			Non Residential Buildings					Total Number of Buildings (Col. 5 + 10)	Private		Govt./ Local Bodies	Others	Thatched	Tiled	Concrete
	Dwelling Houses	Others	Total	Industrial	Commercial	Institutional	Others	Total		Male	Female					
3	4	5	6	7	8	9	10	11	12	13	14	15	16	17	18	
Chisserry	191		191	1	18	2	7	28	219	120	89	2	8	6	7	200
Chim	182	2	184	2	22		1	25	209	163	45		1	19	1	189
Chal	467		467	8	53	8	6	75	542	503	30	5	4	5	10	515
Chilur	298		298	6	16	1	2	25	323	245	77	1		20	10	291
Chimpal	164		164		8		1	9	173	137	35		1	6	2	165
Chimur	104		104		1		4	5	109	78	29	1	1	3	2	101
	263		263		23		8	31	294	186	102	3	3			293
	1669	2	1671	17	141	11	29	198	1869	1432	407	12	18	59	32	1754



### Details of buildings constructed and completed in rural sector during the year 2009-2010

Number of Buildings newly constructed and completed									Ownership				Type	
Residential Buildings			Non Residential Buildings						Private				Thatched	Tiled
Dwelling Houses	Others	Total	Industrial	Commercial	Institutional	Others	Total	Total Number of Buildings of Buildings (Col. 5 + 10)	Male	Female	Govt./ Local Bodies	Others		
3	4	5	6	7	8	9	10	11	12	13	14	15	16	17
1093	18	1111	0	129	2	9	140	1251	870	369	1	11	168	36
1610	0	1610	16	182	11	13	222	1832	1352	463	8	9	167	117
763	5	768	4	33	15	49	101	869	669	150	29	21	28	22
1570	44	1614	20	182	22	38	262	1876	1389	457	17	13	70	75
1087	10	1097	17	99	7	10	133	1230	734	477	9	10	71	55
1744	11	1755	12	246	15	12	285	2040	1305	703	22	10	30	97
1596	41	1637	28	184	12	69	293	1930	1380	500	19	31	107	79
1290	0	1290	9	98	13	27	147	1437	860	557	11	9	127	65
689	12	701	4	26	5	5	40	741	559	181	1	0	60	32
637	21	658	6	55	12	14	87	745	426	269	8	42	38	34
1349	18	1367	14	94	2	28	138	1505	1048	406	6	45	38	94
1396	1	1397	57	95	11	30	193	1590	1077	450	39	24	23	29
1005	27	1032	9	151	17	4	181	1213	823	364	10	16	69	42
770	11	781	7	129	4	23	163	944	666	237	1	40	68	39
1719	50	1769	14	129	10	41	194	1963	1328	560	24	51	10	142
1301	4	1305	18	207	12	39	276	1581	1113	431	23	14	58	231
1669	2	1671	17	141	11	29	198	1869	1432	407	12	18	59	32
<b>21288</b>	<b>275</b>	<b>21563</b>	<b>252</b>	<b>2180</b>	<b>181</b>	<b>440</b>	<b>3053</b>	<b>24616</b>	<b>17031</b>	<b>6981</b>	<b>240</b>	<b>364</b>	<b>1191</b>	<b>1221</b>

**X. BANKING AND CO-OPERATION****10.1. Panchayat / Block wise Banks & Co-Operative Institutions as on 31.03.2011**

Panchayat /	State Bank of India and associates	Nationalised Commercial Banks	Scheduled Commercial Banks	Farmers's Co-Op Banks	Harijan Service Co- Operative Societies	Scheduled Tribe Societies	District Co-Op. Bank Branches	Service Co- Op. Banks & Credit Societies	Urban Co-Op. Banks	Err Cre So
	3	4	5	6	7	8	9	10	11	12
		1	2	1	1		2	2		
		3	2	1				3		
ram				1			1	2		
			1		1			2		
	1	2	2				3	4		
	1	6	7	3	2	0	6	13	0	0
	1							2		
			5					4		
	1	1	2				1	2		
	1			0	0	0	0	3	0	0
		2	4				1	3		
	3	3	11	0	0	0	2	14	0	0
	1							4		

	1		3		2		1	1		
							3	3		
		1	2				3	2		
	2	1	5	0	2	0	7	10	0	0
		1		1		2				
			3					1		
	1	1		2				2		
	1		3				1	1		
	1		2	1				4		1
		3		6						
	3	5	8	10	0	2	1	8	0	1
	1		2		1			2		
	2	4	4	2			1	1		2
		1	2	1			1	2		
		1	2		1			1		
	2	1	2				1	2		
			2							
		1	2			1	1	4		
	5	8	16	3	2	1	4	12	0	2
			2	1				0		
			2	0				1		
			1	1				1		

		5		3			1	6		
			2					3		
	<b>0</b>	<b>5</b>	<b>7</b>	<b>5</b>	<b>0</b>	<b>0</b>	<b>1</b>	<b>11</b>	<b>0</b>	<b>0</b>
	1		7	2				2		
			2				1	1	1	
	1		1					1		
		4					1	1		
lavu	1							2		
			3					3		
	<b>3</b>	<b>4</b>	<b>13</b>	<b>2</b>	<b>0</b>	<b>0</b>	<b>2</b>	<b>10</b>	<b>1</b>	<b>0</b>
	-	-	3	2	-	-	-	4		
	-	1	2	-	-	-	--	5		
	1	8	-	-	-	-	1	2		
	-	1	3	-	-	3	-	5		
	<b>1</b>	<b>10</b>	<b>8</b>	<b>2</b>	<b>0</b>	<b>3</b>	<b>1</b>	<b>16</b>	<b>0</b>	<b>0</b>
								3		
	1	9					1	6		
	1	1	1				2			
	1		1				3	1		
	<b>3</b>	<b>10</b>	<b>2</b>	<b>0</b>	<b>0</b>	<b>0</b>	<b>6</b>	<b>10</b>	<b>0</b>	<b>0</b>
		2	2					4		
	1	1	1					5		

		2		1					1	
	3	3					1	3		
			4	1				1		
	4	8	7	2	0	0	1	13	1	0
	1			1				1		
			1		1			2		
1	1		1		1			1		
	1							1		
		3	3				1	2		
	3	3	5	1	2	0	1	7	0	0
		1	3	3						
	1		4					2		
		1	3	1				1		
	2	2	1							
	2	3	1					1		
	5	7	12	4	0	0	0	4	0	0
								2		
	1	1	1					2	1	
	1							2		
	2	1	1	0	0	0	0	6	1	0
	1	3	2		1		1	3		

		1						1		
	1							1		
	1	1	2		1		1	1		
		2	1		1			2		
		3	1	1	1		1	1		
				1				2		
			2					6		
	<b>3</b>	<b>10</b>	<b>8</b>	<b>2</b>	<b>4</b>	<b>0</b>	<b>3</b>	<b>17</b>	<b>0</b>	<b>0</b>
	2	2	2		1		1	3		
		1			1			1		
	1			1						
	1	1	2	1			1			
		3						1		
		1	1				1	1		
	<b>4</b>	<b>8</b>	<b>5</b>	<b>2</b>	<b>2</b>	<b>0</b>	<b>3</b>	<b>6</b>	<b>0</b>	<b>0</b>
		2						2		
			2				1	1		
					1			1		
			1		1			1		1
	1	2			1			1		
	1	1			1			1		
	2	5	3				1	1		1
<b>ck</b>	<b>4</b>	<b>10</b>	<b>6</b>	<b>0</b>	<b>4</b>	<b>0</b>	<b>2</b>	<b>8</b>	<b>0</b>	<b>2</b>

Sl.No.	Name of Panchayath / Block	National Highway	State Highway	PWD Roads	Other District Road	Village Road	Total
1	2	3	4	5	6	7	8
1	Edathiruthy					67.9	
2	Kaipamangalam					49.2	
3	Mathilakam					29.1	
4	Perinjanam					38.32	
5	Sreenarayanapuram					59.62	
6	Edavilangu					33.5	
7	Eriyad					29.8	
<b>Mathilakam Block</b>						<b>307.44</b>	
8	Poyya		6.9	13.4	2.5	111.7	133.5
9	Aloor						
10	Annamanada						
11	Kuzhoor						
12	Mala						
<b>Mala Block</b>		<b>0</b>	<b>6.9</b>	<b>84.7</b>	<b>2.5</b>	<b>726.58</b>	<b>133.5</b>
13	Karalam						
14	Kattur						
15	Muriyad						
16	Parappukkara						
<b>Irinjalakkuda Block</b>			<b>39</b>	<b>94.161</b>			
17	Athirappilly						
18	Kadukutty						
19	Kodassery						
20	Koratty						
21	Melur						
22	Pariyaram						
<b>Chalakkudy Block</b>			<b>88.403</b>	<b>157.315</b>			

28	Thrikkur									
29	Varantherappilly									
	<b>Kodakara Block</b>	<b>5.156</b>	<b>104.609</b>							
30	Padiyur									
31	Poomangalam									
32	Puthenchira									
33	Vellangallur									
34	Vejukkara									
	<b>Vellangallur block</b>	<b>7.3</b>	<b>61.12</b>							
35	Adat	69km	30km	-				130km		229km
36	Arimpur		8					45.34		53.34
37	Avanur		18.8					138.83		157.63
38	Kaiparambu	5.2	7.54					37.12		49.86
39	Mulamkunnathukavu					9.08		107.95km		117.03
40	Tholur		6km					115km		121km
	<b>Puzhakkal block</b>	<b>5.2</b>	<b>34.34</b>	<b>9.08</b>				<b>221.29</b>		<b>377.86</b>
41	Anthikkad		62.8					30.32		93.12
42	Chazhur	-	16.64km	-				84.83km		101.47km
43	Manalur	1.6km	3.36km					136.16km		141.12km
44	Thanniyam		4.24					17.6		21.84
	<b>Anthikkad block</b>	<b>0</b>	<b>67.04</b>	<b>0</b>				<b>47.92</b>		<b>114.96</b>
45	Avinissery		9.36					26.488		27.424
46	Cherpu		13.120km					135.1393		148.2593
47	Paralam		2no					296 no		298 no(km not available)
48	Vallachira		6.22					24.54		30.76
	<b>Cherpu Block</b>	<b>0</b>	<b>15.58</b>	<b>0</b>				<b>186.1673</b>		<b>206.4433</b>
49	Kolazhi		10.575					43.745		54.15
50	Madakkathara	-	12.66	-				29.94		42.6



56	Punnayurkkulam	NA	4.115			9.018	
57	Punnayur	6		12		88.43	
58	Vadekkekkadu	NA	4.115			9.018	
<b>Chavakkad block</b>		<b>6</b>	<b>8.23</b>	<b>12</b>	<b>0</b>	<b>149.11</b>	<b>0</b>
59	Engandiyoor	4.88	NIL	3.96	NIL	58.06	66.9
60	Nattika	2.85	1.23	7.25	NIL	32.7	44.03
61	Thalikkulam	3.71	NIL	9.22	NIL	31	43.93
62	Vadanappilly	4.12	NIL	6.76	NIL	48.51	59.39
63	Valappad	4.97		5.2	7.34	68	85.51
<b>Thalikkulam block</b>		<b>20.53</b>	<b>1.23</b>	<b>32.39</b>	<b>7.34</b>	<b>238.27</b>	<b>299.76</b>
64	Elavally	NIL	NIL	18.4	NIL	13.204	31.604
65	Mullassery	NA		7		60	67
66	Pavaratty	NIL	NIL	3.58	NIL	27.246	30.826
67	Venkitangu	NA					
<b>Mullassery block</b>		<b>0</b>	<b>0</b>	<b>28.98</b>	<b>0</b>	<b>100.45</b>	<b>129.43</b>
68	Choondal		6			112.65	
69	Chowannur					63.81	
70	Kadangode					223.54	
71	Kadavallur					182.13	
72	Kandanassery					95.14	
73	Kattakampal					126.15	
74	Porkulam		3			94.29	
75	Veloor					208.65	
<b>Chowannur block</b>			<b>9</b>			<b>1106.36</b>	
76	Chelakkara					170.56	
77	Kondazhy		11		3.52	163.20	177.72
78	Panjai					226.75	
79	Pazhayannur					245.17	
80	Thiruvillwamala					133.40	

86	Thekkumkara						160.30
87	Varavoor						263.92
88	Wadakkanchery						195.40
<b>Wadakkanchery Block</b>							<b>1393.67</b>

### 11. 2. Number of Registered Motor Vehicles

Sl.No.	Class of Vehicles	No. of vehicles as on 30-03-10	No. of vehicles registered for the 1st time during the year	No. of vehicles transferred to the district during the year	No. of registration during the year	No. of vehicles transferred out from the district during the year	No. of vehicles as on 31-03-11
1	2	3	4	5	6	7	8
1	Two Wheelers	418689	51143	16901	486733	9939	476794
2	L.M.V Motor car, Jeep, Omni bus for Pvt. use	983775	11532	4117	114024	1697	112327
3	Authorikshaw	45061	1944	3470	50475	2722	47753
4	Passenger Vehicle	31959	1350	2320	35629	2006	33623
5	Stage Carriage	4874	110	118	5102	125	4977
6	Goods Carriage	44331	3241	3287	50859	2089	48770
7	Others	2782	101	39	2922	12	2910
	<b>Total</b>	<b>1531471</b>	<b>69421</b>	<b>30252</b>	<b>745744</b>	<b>18590</b>	<b>727154</b>

22	Pariyaram	1	5	6	1
<b>Chalakydy Block</b>		<b>0</b>	<b>18</b>	<b>24</b>	<b>5</b>
23	Alagappanagar	3	4	7	1
24	Kodakara	2	2	4	1
25	Mattathur	2	6	8	2
26	Nenmanikkara		1	1	
27	Pudukkad	2		2	
28	Thrikkur		1	1	
29	Varantharappilly	3	4	7	1
<b>Kodakara Block</b>		<b>0</b>	<b>18</b>	<b>30</b>	<b>5</b>
30	Padiyur	2		2	
31	Poomangalam		1	1	
32	Puthenchira	1	3	4	
33	Vellangallur	5	1	6	1
34	Velukkara	2	3	5	
<b>Vellangallur Block</b>		<b>0</b>	<b>8</b>	<b>18</b>	<b>1</b>
35	Adat	3			
36	Arimpur	1	1	4	1
37	Avanur	4			
38	Kaiparambu	3	1		1
39	Mulamkunnathuka vu	3		3	1
40	Tholur		3	3	
<b>Puzhakkal Block</b>		<b>0</b>	<b>1</b>	<b>10</b>	<b>3</b>
41	Anthikkad	5			
42	Chazhur	5		5	1
43	Manalur				
44	Thanniyam	-	-	2	-
<b>Anthikkad Block</b>		<b>1</b>	<b>0</b>	<b>7</b>	<b>1</b>
45	Avinissery	1			
46	Cherpu				
47	Paralam	4			1
48	Vallachira	2			
<b>Cherpu Block</b>		<b>0</b>	<b>0</b>	<b>0</b>	<b>1</b>
49	Kolazhi	3			
50	Madakkathara				
51	Nadathara	1	6	7	
52	Pananchery	2	2	7	1
53	Puthur	1	7	8	2
<b>Ollukkara Block</b>		<b>2</b>	<b>7</b>	<b>22</b>	<b>3</b>
54	Kadappuram	1	1		1
55	Orumanayur	1	2		
56	Punnavurkkulam	1	1		

Sl.No.	Name of R T O Office	Transport Vehicles	Non-Transport Vehicles	Transport vehicles & Non-Transport vehicles	Total
1	RTO, THRISSUR	170120341	254012470	64129964	488262775
2	SRTO Wadakkanchery	54986272	59034671	18915697	132936640
3	SRTO, Guruvayur	69079063	127396295	35422597	231897955
4	SRTO, Kodungallur	29500397	51121972	14993025	95615394
5	SRTO, Irinjalakuda	120291538	156357725	40817511	317466774
6	FRIENDS	0	5361023	72065	5433088
<b>TOTAL</b>		443977611	653284156	174350859	1271612626

#### 11. 4. Panchayat / Block wise Communication Facilities

Sl.No	Name of Panchayath / Block	Head Post Office	Sub Post Office	E.D. Sub P.Os	E.D. P.Os	Total	Telegraphic Offices	Telephone Exchanges
1	Edathiruthy	3	4	5	6	7	8	9
2	Kaipamangalam		2		5	7		1
3	Mathilakam		1		2	3		
4	Perinjanam		2		3	5		
5	Sreenarayanapuram		1		1	2		1
6	Edavilangu		1		4	5		1
7	Eriyad		1		1	2		1
<b>Mathilakam Block</b>		<b>0</b>	<b>9</b>	<b>0</b>	<b>19</b>	<b>28</b>		<b>5</b>
8	Poyya		1		4	5		
9	Aloor		2		4	6		2
10	Annamanada		1		3	4		1
11	Kuzhoor		1		4	5		1
12	Mala		3		2	5		1
<b>Mala Block</b>		<b>0</b>	<b>8</b>	<b>0</b>	<b>17</b>	<b>25</b>		<b>14</b>
13	Karalam		1		2	3		
14	Kattur		1	0	1	2		1







58	Vadkkekkadu	vadkekkad	SU	3500	2930	42					10
	<b>Chavakkad block</b>			<b>6500</b>	<b>5497</b>	<b>42</b>	<b>2567</b>	<b>0</b>	<b>0</b>	<b>14</b>	<b>4</b>
59	Engandiyoor	Engandiyoor	OCB	5k	4346	381	4727				
60	Nattika	Valappad	OCBR SU	9000	8517	1972	10489			33	33
61	Thalikkulam	Vatanapally	C- Dot- RSU- SESS- RSM	7500	6534	713	7247			30	30
62	Vadanappilly		C DOT RAM								
63	Valappad	Palapetty	BSU	4500	3900		5900			5	5
	<b>Thalikkulam Block</b>			<b>21000</b>	<b>23297</b>	<b>3066</b>	<b>28363</b>	<b>0</b>	<b>0</b>	<b>68</b>	<b>68</b>
64	Elavally		C DOT RBM								
65	Mullassery		OCB								
66	Pavaratty	PUVATHUR	5ESS	5500	4730	554	5284				
67	Venkitangu	Venkitangu	OCB RSU	6000	4230	<b>535</b>				9	
	<b>Mullassery Block</b>			<b>11500</b>	<b>8960</b>	<b>1089</b>	<b>5284</b>	<b>0</b>	<b>0</b>	<b>9</b>	<b>0</b>
68	Choondal	Kechery	OCB 4177	4840	4047	130	4177				
69	Chowannur	Kunnamkulam	OCB	3083	2715	75	2790				
70	Kadangode										
71	Kadavallur	Perumbilavu	Data not available								
72	Kandanassery	Mattom	OCB 5121	5420	5036	85	5121				
73	Kattakampal	Kunnamkulam	OCB	5188	4845	82	4927				
74	Porkulam	Kunnamkulam	OCB	3178	2940	59	2999				
75	Velloor	Velloor	E 10 B	4000	3483	190	3673				
	<b>Chowannur Block</b>			<b>25709</b>	<b>23066</b>	<b>621</b>	<b>23687</b>	<b>0</b>	<b>0</b>	<b>0</b>	<b>0</b>
76	Chelakkara	Chelakkara	SESS	5000	4000	1010	5010	20			20
77	Kondazhy	Kondazhy	C DOT RBM	2000	1450	2	1452	Nil			
78	Panjal										
79	Pazhayannur	Pazhayannur	C DOT RAM	3000	2589	63	2652				



83	Erumapetty	(ERP)	OCB	5000	4370	495	4865		
84	Mullurkara	Mullurkara	C DOT	3000	2650	100	2750		
85	Mundathicode								
86	Thekkumkara	Punnamparambu	C DOT	3100	2712	240	2952		5 5
87	Varavoor								
88	Wadakkanchery	Wadakkanchery	Data not available						
<b>Wadakkanchery Block</b>				<b>15050</b>	<b>12664</b>	<b>900</b>	<b>13564</b>	<b>0</b>	<b>5 5</b>



## XII. PUBLIC DISTRIBUTION SYSTEM

## 12. 1. Panchayat / Block wise Details of Public Distribution System

Sl.No.	Name of Panchayath / Block	Ration Shops	Ration Card Holders (Nos.)		Maveli Stores (Nos.)	Neethi Stores (Nos.)	Hariha Stores (Nos.)	LPG Connections (Nos.)	Govt. Agency	Private Agency (Subsidised)	Non Subsidised Private Agency
			APL	BPL							
1	2	3	4	5	6	7	8		9	10	11
1	Edathiruthy	11	5066	2002	1	1		6550			
2	Kaipamangalam	13	6463	2678	1			8100			
3	Mathilakam	10	5099	1840	1	1		6500			
4	Perinjanam	10	3887	1671	1	1		4300			
5	Sreenarayanapuram	17	6999	3098	1	1		9250			
6	Edavilangu	7	3535	1291	1			4100			
7	Eriyad	18	8618	2472	1	1		10900			
	<b>Mathilakam Block</b>	<b>86</b>	<b>39667</b>	<b>15052</b>	<b>7</b>	<b>5</b>		<b>49700</b>			
8	Poyya	10	4147	1261	1			2671			
9	Aloor	20	7598	3592	2			7274			
10	Annamanada	14	5489	2316	1	1		5073			
11	Kuzhoor	10	3427	1761	1	1		3372			
12	Mala	14	6007	2654	2	1		5630			
	<b>Mala Block</b>	<b>68</b>	<b>26668</b>	<b>11584</b>	<b>7</b>	<b>3</b>	<b>0</b>	<b>24020</b>			
13	Karalam	9	4691	1583	1	1	1	4078			
14	Kattur	8	3329	1364	1	2		3050			
15	Muriyad	13	5209	2211	1	1		4823			
16	Parappukkara	14	5217	1763	1	1		4537			

<b>Irinjalakuda Block</b>	<b>44</b>	<b>18446</b>	<b>6921</b>	<b>4</b>	<b>5</b>	<b>1</b>	<b>16488</b>	
17 Athirappilly	5	1028	1796	1			1835	
18 Kadukutty	12	4811	2058	1	1		4464	
19 Kodassery	14	6137	2678	2	1		5730	
20 Koratty	15	6113	2613	1	1	1	4360	
21 Melur	12	4751	1878	1	1		4310	
22 Pariyaram	10	3961	2198	1	1		4000	
<b>Chalaky Block</b>	<b>68</b>	<b>26801</b>	<b>13221</b>	<b>7</b>	<b>5</b>	<b>1</b>	<b>24699</b>	
23 Alagappanagar	11	5038	2109	1	1	1	4645	
24 Kodakara	13	6031	2162	1			5325	
25 Mattathur	21	8516	4289	1		1	7002	
26 Nenmanikkara	10	4242	1511	1	1		3600	
27 Pudukkad	10	4189	1859	1	1		3920	
28 Thrikkur	10	4473	1906	1			3820	
29 Varantharappilly	18	7526	2934	2	1		6275	
<b>Kodakara Block</b>	<b>93</b>	<b>40015</b>	<b>16770</b>	<b>8</b>	<b>4</b>	<b>2</b>	<b>34587</b>	
30 Padiyur	8	3367	1514	1			2800	
31 Poomangalam	7	2289	1068	1	1		2081	
32 Puthenchira	9	3829	2081	1			3664	
33 Vellangallur	17	7051	3263	1	1		6290	
34 Velukkara	14	5086	2164	1	1		4495	
<b>Vellangallur Block</b>	<b>55</b>	<b>21622</b>	<b>10090</b>	<b>5</b>	<b>3</b>	<b>0</b>	<b>19330</b>	
35 Adat	8	5014	2245	1	2	-	3683	183
36 Arimpur	10	4946	3023	1	1	-	6000	
37 Avanur	8	3875	1900	1			2568	
38 Kaiparambu	9	5249	2133	1	2	-	3424	
39 Mulamkunnathukavu	5	2960	752	1			2053	
40 Tholur	7	2749	1332	1	2		1225	
<b>Puzhakkal Block</b>	<b>47</b>	<b>24793</b>	<b>11385</b>	<b>6</b>	<b>7</b>	<b>0</b>	<b>18953</b>	<b>183</b>
41 Anthikkad	11	4235	2737	1	1			
42 Chazhur	11	4920	1973	-	2	-	4948	38
43 Manalur	15	6256	2032	1	1	-	24000	

44	Thanniyam	11	4863	2781	1	1	1	1	5235	1	-
<b>Anthikkad Block</b>											
		48	20274	9523	3	5	0	0	34183	4912	38
45	Avinissery	9	5489	1558	1	1					
46	Cherpu	8	5185	2051	-	2					
			3765								
47	Paralam	9		1774	1	1	-	-			
48	Vallachira	3	3448	2153	1						
<b>Cherpu Block</b>											
		29	17887	7536	3	4	0	0			
49	Kolazhi	10	5822	1825	1	-	-	-	3773		
50	Madakkathara	9	4245	1930	1	-	-	-	3366		
51	Nadathara	12	7067	2825	1	-	-	-	5847		
52	Pananchery		7786	3641	1				15450		
53	Puthur	15	7220	2803	1	1					
<b>Ollukkara Block</b>											
		46	32140	13024	5	1	0	0	28436		0
54	Kadappuram	9	3615	1337	0	1	0	0	1849		
55	Orumanayur	5	1845	810	1	1	0	0	1274		
56	Punnayurkkulam	11	5110	1547	1	1	0	0	4068		
57	Punnayur	11	5024	1658	1	1	0	0	4028		
58	Vadikkekkadu	10	4985	1785	1	0	0	0	3210		
<b>Chavakkad Block</b>											
		46	20579	7137	4	4	0	0	14429		
59	Engandiyoor	11	5320	1658	2	2	0	0	3328		
60	Nattika	11	3531	1589	1	0	0	0	1685		
			4474								
61	Thaikkulam	8		1491	1	1	1	1	2148		
62	Vadanappilly	6	5616	1584	1	1	2	2	3276		
63	Valappad	15	5820	3028	1	1	0	0	4065		
<b>Thaikkulam Block</b>											
		51	24761	9350	6	5	3	3	14502		
64	Elavally	6	4759	1671	1	1	0	0	2869		
65	Mullassery	10	3708	1302	0	1	1	1	2146		
66	Pavaratty	2	3986	1124	1	1	1	1	2287		
67	Venkitangu	12	4905	1635	1	1	0	0	2949		
<b>Mullassery Block</b>											
		30	53555	19694	11	11	7	7	10251		

68	Choondal	12	5063	1760	1				
69	Chowannur	6	2941	982	1		1879		
70	Kadangode	13	4799	2580	1				
71	Kadavallur	11	5514	2391	1	3			
72	Kandanassery	10	4184	1858		1			
73	Kattakampal	10	4033	1838	1	2	3102		
74	Porkulam	6	2702	978	1	1	1937		
75	Veloor	9	4043	1505	1	1			
	<b>Chowannur Block</b>	<b>77</b>	<b>33279</b>	<b>13892</b>	<b>7</b>	<b>8</b>	<b>6918</b>		
76	Chelakkara	19	6279	3373	1				
77	Kondazhy	8	2700	1433	1	1	1848		
78	Panjai	9	3306	1573	1				
79	Pazhayannur	14	5589	2796	1				
80	Thiruvillwamala	10	4675	2085	1	1	2095		
81	Vallahtole Nagar	8	3453	1666	1	1			
	<b>Pazhayannur Block</b>	<b>68</b>	<b>26002</b>	<b>12926</b>	<b>6</b>	<b>3</b>	<b>3943</b>		
82	Desamangalam	7	2828	1407	1	1			
83	Erumapetty	15	4870	2306	1	1			
84	Mullurkara	6	3001	1362	1	2			
85	Mundathicode	11	4956	2138	1				
86	Thekkumkara	9	4489	1845	1	2			
87	Varavoor	7	2676	1550	1	1			
88	Wadakkanchery	13	5571	2325	1	1			
	<b>Wadakkanchery Block</b>	<b>68</b>	<b>28391</b>	<b>12933</b>	<b>7</b>	<b>8</b>			

## XIII. MISCELLANEOUS

## 13.1 Block wise SC / ST Colonies and number of families

		Scheduled Tribe			Scheduled Caste		
		No. of ST Colonies	No. of Families	ST Population	No of SC colonies	No. of families	SC Population
1	Edathiruthy					1078	5044
2	Kaipamangalam					823	3638
3	Mathilakam					750	3120
4	Perinjanam					648	2766
5	Sreenarayanapuram					1031	4809
6	Edavilangu					380	1229
7	Eriyad					620	2606
8	Methala						
<b>Mathilakam block</b>		<b>0</b>	<b>0</b>	<b>0</b>	<b>0</b>	<b>5330</b>	<b>23212</b>
9	Poyya					559	2230
10	Aloor				25	805	4569
11	Annamanada			1	8	303	3278
12	Kuzhoor				13	171	1755
13	Mala				14	950	4504
<b>Mala block</b>		<b>0</b>	<b>0</b>	<b>1</b>	<b>60</b>	<b>7559</b>	<b>16336</b>
14	Karalam				15	910	3601
15	Kattur				16	660	2640
16	Muriyad				15	204	2649
17	Parappukkara				21	315	4348
<b>Irinjalakuda block</b>		<b>0</b>	<b>0</b>	<b>0</b>	<b>67</b>	<b>2089</b>	<b>13238</b>
18	Athirappilly	14	451	1528	1	101	457
19	Kadukutty				10	256	1248
20	Kodassery	4	192	518	7	367	2720
21	Koratty				8	808	3200
22	Melur	1	1		7	181	754
23	Pariyaram				11	534	2418
<b>Chalaky block</b>		<b>19</b>	<b>644</b>	<b>2046</b>	<b>44</b>	<b>2247</b>	<b>10797</b>
24	Alagappanagar			73			
25	Kodakara						
26	Mattathur	<b>4</b>	<b>117</b>	481			
27	Nenmanikkara			12			

28	Pudukkad	1	1	3	12	251	1026
29	Thrikkur			39			
30	Varantharappilly	8	187	673			
<b>Kodakara block</b>		13	305	1281	12	251	1026
31	Padiyur						
32	Poomangalam						
33	Puthenchira	0	0	0	16	706	3196
34	Vellangallur	0	2	4	16	1075	4020
35	Velukkara			60			4397
<b>Vellangallur block</b>		0	2	64	32	1781	11613
36	Adat				13	751	3045
37	Arimpur				3	968	3875
38	Avanur				12		
39	Kaiparambu						
40	Mulamkunnathukavu				4		
41	Tholur				10	710	2607
<b>Puzhakkal block</b>		0	0	0	42	2429	9527
42	Anthikkad	-	-	-	13	119	491
43	Chazhur						
44	Manalur						
45	Thanniyam	-	-	-	22	1100	-
<b>Anthikkad block</b>		0	0	0	35	1219	491
46	Avinissery						1402
47	Cherpu				13	1029	5158
48	Paralam						3144
49	Vallachira				3	740	2984
<b>Cherpu block</b>		0	0	0	16	1769	12688
50	Kolazhi		3	33			2048
51	Madakkathara						
52	Nadathara		42	172	6	427	1652
53	Pananchery	20	235	504	25	380	1408
54	Puthur	3	80	388	23	469	2320
<b>Ollukkara block</b>		23	360	1097	54	1276	7428
55	Kadappuram				8	473	2112
56	Orumanayur				7	485	2145
57	Punnayurkkulam				14	418	2138
58	Punnayur				58	657	3039



59	Vadеккеkkadu						
<b>Chavakkad block</b>							
60	Engandiyoor		6		17	17	1516
61	Nattika					11	972
62	Thalikkulam					9	1104
63	Vadanappilly					8	673
64	Valappad					13	1496
<b>Thalikkulam block</b>		<b>0</b>	<b>6</b>		<b>17</b>	<b>58</b>	<b>5761</b>
65	Elavally		1		4	6	550
66	Mullassery					15	647
67	Pavaratty		8		48	10	600
68	Venkitangu					18	948
<b>Mullassery block</b>			<b>9</b>		<b>52</b>	<b>49</b>	<b>2745</b>
69	Choondal					25	681
70	Chowannur					12	267
71	Kadangode					29	955
72	Kadavallur					43	1062
73	Kandanassery					12	405
74	Kattakampal					33	674
75	Porkulam					20	462
76	Veloor					21	504
<b>Chowannur block</b>		<b>0</b>	<b>0</b>		<b>0</b>	<b>195</b>	<b>5010</b>
77	Chelakkara	1	21		82	73	1171
78	Kondazhy					43	863
79	Panjai					45	802
80	Pazhayannur	3	70		186	72	1187
81	Thiruvillwamala					72	1268
82	Vallahtole Nagar					29	552
<b>Pazhayannur block</b>		<b>4</b>	<b>91</b>		<b>268</b>	<b>334</b>	<b>5843</b>
83	Desamangalam					27	608
84	Erumapetty					30	1139
85	Mullurkara	1	6		24	20	452
86	Mundathicode					<b>31</b>	<b>429</b>
87	Thekkumkara	1	11		46	18	637
88	Varavoor					37	884
89	Wadakkanchery					31	1019
<b>Wadakkanchery block</b>		<b>2</b>	<b>17</b>		<b>70</b>	<b>194</b>	<b>5168</b>
<b>TALUK TOTAL</b>		<b>6</b>	<b>108</b>		<b>338</b>	<b>723</b>	<b>16021</b>

## 13.2 Panchayat / Block wise Classification of Residential Houses

Sl.No.	Name of Panchayath / Block	Concrete	Tiles / Asbestos	Tatched and Others	Total	Electrified	Not Electrified
1	2	3	4	5	6	7	8
1	Edathiruthy	6610	1765	475	8850	8515	335
2	Kaipamangalam	7230	1930	490	9650	9250	400
3	Mathilakam	5325	1420	357	7102	6810	292
4	Perinjanam	4865	1300	325	6490	6165	325
5	Sreenarayanapuram	8475	2260	565	11300	10745	555
6	Edavilangu	4220	1120	270	5610	5330	280
7	Eriyad	9170	2450	510	12230	11930	300
<b>Mathilakam Block</b>		<b>45895</b>	<b>12245</b>	<b>2992</b>	<b>61132</b>	<b>58745</b>	<b>2487</b>
8	Poyya	5230	1390	351	6971	6550	421
9	Aloor	10128	2423	918	13469		
10	Annamanada	1642	3837	1214	6693	6642	51
11	Kuzhoor	2377	1211	1702	5290	5234	56
12	Mala	4560	2943	1888	9391	9341	50
<b>Mala Block</b>		<b>23937</b>	<b>11804</b>	<b>6073</b>	<b>41814</b>	<b>27767</b>	<b>578</b>
13	Karalam				0		
14	Kattur				0		
15	Muriyad	251	8	20	279	264	15
16	Parappukkara	260	6	15	281	267	14
<b>Irinjalakuda Block</b>		<b>511</b>	<b>14</b>	<b>35</b>	<b>560</b>	<b>531</b>	<b>29</b>
17	Athirappilly				3302		
18	Kadukutty	4803	1956	334	7093	6900	193
19	Kodassery				0		
20	Koratty	312	30	4	346	342	4
21	Melur	1539	3624	1477	6640	5796	844
22	Pariyaram	5648	1807	390	7845		
<b>Chalaky Block</b>		<b>12302</b>	<b>7417</b>	<b>2205</b>	<b>21924</b>	<b>13038</b>	<b>1041</b>
23	Alagappanagar				0		
24	Kodakara				8250		
25	Mattathur				12880		
26	Nenmanikkara	2313	3142	487	5942		165
27	Pudukkad				6163		
28	Thrikkur	5856	2497	300	8653		21
29	Varantharappilly				0		
<b>Kodakara Block</b>		<b>8169</b>	<b>5639</b>	<b>787</b>	<b>14595</b>	<b>0</b>	<b>186</b>

30	Padiyur				0		
31	Poomangalam				0		
32	Puthenchira	4192	2219	93	6504	6437	67
33	Vellangallur				0		
34	Velukkara	4381	2305	206	6892	6301	591
<b>Vellangallur Block</b>		<b>8573</b>	<b>4524</b>	<b>299</b>	<b>13396</b>	<b>12738</b>	<b>658</b>
35	Adat	8500	300	20	8820	8820	
36	Arimpur	6062	1920	240	8222	-	156
37	Avanur	6930	112	67	7109	7109	
38	Kaiparambu	3890	1430	88	5408	5408	
39	Mulamkunnathukavu	5999	294	7	6300	6300	
40	Tholur	6210	27	23	6260	6260	
<b>Puzhakkal Block</b>		<b>37591</b>	<b>4083</b>	<b>445</b>	<b>42119</b>	<b>33897</b>	<b>156</b>
41	Anthikkad	4794	1880	204	6878		
42	Chazhur	4072	358	142	4572	4572	-
43	Manalur	5219	3128	211	8558	7993	565
44	Thanniyam	6127	210	900	7237	7175	62
<b>Anthikkad Block</b>		<b>20212</b>	<b>5576</b>	<b>1457</b>	<b>27245</b>	<b>19740</b>	<b>627</b>
45	Avinissery	6378	58	17		6453	
46	Cherpu				12394		
47	Paralam	6028	502	604	7134	7134	
48	Vallachira	3734	2351	128	6213	6153	60
<b>Cherpu Block</b>		<b>16140</b>	<b>2911</b>	<b>749</b>	<b>25741</b>	<b>19740</b>	<b>60</b>
49	Kolazhi				8862		
50	Madakkathara	5263	2896	27	8186	7452	734
51	Nadathara	8406	1126	63	9595	9583	12
52	Pananchery					12083	235
53	Puthur	3350	8694	1356	13400	13250	150
<b>Ollukkara Block</b>		<b>17019</b>	<b>12716</b>	<b>1446</b>	<b>40043</b>	<b>42368</b>	<b>1131</b>
54	Kadappuram	2019	1707	1070	4796	4604	192
55	Orumanayur	1182	1001	274	2457	2336	121
56	Punnayurkkulam	6114	1419	819	8352	8118	234
57	Punnayur	5835	1150	1991	8976	8257	719
58	Vadekkekkadu	6882	1542	357	8781		
<b>Chavakkad Block</b>		<b>22032</b>	<b>6819</b>	<b>4511</b>	<b>33362</b>	<b>23315</b>	<b>1266</b>
59	Engandiyoor	6995	1058	866	8919	NA	
60	Nattika	5804	1055	178	7037	6905	132
61	Thalikkulam	3244	2822	206	6272	6157	115
62	Vadanappilly	6840	1142	663	8645	NA	
63	Valappad	6197	2921	659	9777	9488	289
<b>Thalikkulam Block</b>		<b>29080</b>	<b>8998</b>	<b>2572</b>	<b>40650</b>	<b>22550</b>	<b>536</b>
64	Elavally	<b>5836</b>	<b>2845</b>	<b>968</b>	<b>9649</b>	<b>9529</b>	<b>128</b>
65	Mullassery	NA					
66	Pavaratty	3110	1956	1400	6466	6333	133

67	Venkitangu	5617	1258	873	7748	7614	134
<b>Mullassery Block</b>		<b>8727</b>	<b>6059</b>	<b>3241</b>	<b>23863</b>	<b>23476</b>	<b>395</b>
68	Choondal	5941	1141	209	7291	7223	68
69	Chowannur	2999	784	156	3939	3908	31
70	Kadangode	4012	927	149	5088	5046	42
71	Kadavallur	7792	460	318	8570	8513	57
72	Kandanassery	6463	935	297	7695	7641	54
73	Kattakampal	3689	1318	263	5270	5217	53
74	Porkulam	2260	808	161	3229	3196	33
75	Velloor	3220	4017	83	7320	7269	51
<b>Chowannur Block</b>		<b>36376</b>	<b>10390</b>	<b>1636</b>	<b>48402</b>	<b>48013</b>	<b>389</b>
76	Chelakkara	6425	2210	426	9061	9019	42
77	Kondazhy	2143	3211	63	5417	5321	96
78	Panjai	1983	3050	280	5313	5228	85
79	Pazhayannur	2832	4769	237	7838	7769	69
80	Thiruvillwamala	2272	3758	83	6113	5992	121
81	Vallahtole Nagar	1120	3750	530	5400	5348	52
<b>Pazhayannur Block</b>		<b>16775</b>	<b>20748</b>	<b>1619</b>	<b>39142</b>	<b>38677</b>	<b>465</b>
82	Desamangalam	2792	2432	124	5348	5290	58
83	Erumapetty	6815	724	108	7647	7563	84
84	Mullurkara	4100	420	158	4678	4620	58
85	Mundathicode	4120	2250	141	6511	6414	97
86	Thekkumkara	4932	2542	138	7612	7511	101
87	Varavoor	2284	2489	138	4911	4866	45
88	Wadakkanchery	8100	1500	100	9700	9658	42
<b>Wadakkanchery Block</b>		<b>33143</b>	<b>12357</b>	<b>907</b>	<b>46407</b>	<b>45922</b>	<b>485</b>

## 13.3. Panchayat / Block wise Basic Details of Scheduled Castes and Scheduled Tribes

No. P.S.	Name of Panchayath / Block	SC Colonies	No. of SC Houses	SC Houses Electrified	SC Houses with Water Connections	ST Colonies	No. of ST Houses	ST Houses Electrified	ST Houses with Water Connection	SC Houses with Latrine Facility	ST Houses with Latrine Facility
1	2	3	4	5	6	7	8	9	10	11	
1	Edathiruthy	27	339	304	241					243	
2	Kaipamangalam	19	168	150	129					152	
3	Mathilakam	18	244	220	216					178	
4	Perinjalam	16	149	137	138					91	
5	Sreenarayanapuram	30	304	262	228					181	
6	Edavilangu	12	116	110	61					87	
7	Eriyad	21	160	126	91					97	
	<b>Mathilakam Block</b>		<b>1480</b>	<b>1309</b>	<b>1104</b>	<b>0</b>	<b>0</b>	<b>0</b>	<b>0</b>	<b>1029</b>	<b>0</b>
8	Poyya	15	249	183	46					189	
9	Aloor	24	800	703	232					696	
10	Annamanada	13	223	204	34					176	
11	Kuzhoor	16	200	174	33	0	0	0	0	152	0
12	Mala	24	710	610	142					625	
	<b>Mala Block</b>		<b>3662</b>	<b>3183</b>	<b>1591</b>	<b>0</b>	<b>0</b>	<b>0</b>	<b>0</b>	<b>2867</b>	<b>0</b>
13	Karalam	39	321	282	52					281	
14	Kattur	32	363	328	285					295	
15	Muriyad	50	811	675	85					725	
16	Parappukkara	24	316	288	83					273	
	<b>Irinjalakuda Block</b>		<b>1811</b>	<b>1573</b>	<b>505</b>	<b>0</b>	<b>0</b>	<b>0</b>	<b>0</b>	<b>1574</b>	<b>0</b>
17	Athirappilly	24	153	125	86	14	451			141	
18	Kadukutty	27	298	280	20					275	
19	Kodassery	66	646	513	305	4	192	138	128	546	142
20	Koratty	40	479	439	85					430	

21	Melur	29	242	203	98	1	1											71		
22	Pariyaram	29	422	336	277														343	
<b>Chalakydy Block</b>			<b>2240</b>	<b>1896</b>	<b>871</b>	<b>19</b>	<b>644</b>	<b>138</b>	<b>128</b>	<b>1806</b>	<b>142</b>									
23	Alagappanagar	20	274	234	74	2	19	19	19	242	19								1806	142
24	Kodakara	36	432	300	139					349									242	19
25	Mattathur	20	500	388	226	4	117	23		409									349	41
26	Nenmanikkara	25	239	219	10	1	1			217									409	
27	Pudukkad	43	497	438	118	1	1			411									217	
28	Thrikkur	18	233	186	14	3	12			188									411	
29	Varantharappilly	20	389	336	193	8	175	175	46	327									188	175
<b>Kodakara Block</b>			<b>2564</b>	<b>2101</b>	<b>774</b>	<b>19</b>	<b>325</b>	<b>217</b>	<b>65</b>	<b>2143</b>	<b>235</b>									
30	Padiyur	14	126	115	66					112									327	
31	Poomangalam	20	304	287	111					280									112	
32	Puthenchira	30	410	385	128	0	0	0	0	406	0								280	
33	Vellangallur	45	426	351	193		2			322									406	0
34	Velukkara	70	690	617	320					600									322	
<b>Vellangallur Block</b>			<b>1956</b>	<b>1755</b>	<b>818</b>	<b>0</b>	<b>2</b>	<b>0</b>	<b>0</b>	<b>1720</b>	<b>0</b>									
34	Adat	27	536	464	139					347									1720	0
35	Arimpur	27	361	337	100					321									347	
36	Avanur	40	434	422	89					396									321	
37	Kaiparambu	36	439	409	96					376									396	
38	Mulamkunnathukavu	17	231	215	117					208									376	
39	Tholur	28	396	374	68					358									208	
<b>Puzhakkal Block</b>			<b>2397</b>	<b>2221</b>	<b>609</b>	<b>0</b>	<b>0</b>	<b>0</b>	<b>0</b>	<b>2006</b>	<b>0</b>									
40	Anthikkad	13	119	110	70					104									2006	0
41	Chazhur	45	598	536	316					466									104	
42	Manalur	24	189	180	130					144									466	
43	Thanniyam	21	225	204	108					186									144	
<b>Anthikkad Block</b>			<b>1131</b>	<b>1030</b>	<b>624</b>	<b>0</b>	<b>0</b>	<b>0</b>	<b>0</b>	<b>900</b>	<b>0</b>									
44	Avinissery	22	207	200	4					199									900	0
45	Cherpu	44	579	419	279					458									199	
46	Paralam	47	602	521	79					479									458	

47	Vallachira	34	422	358	48	0	0	0	0	0	0	373	0
<b>Cherpu Block</b>			<b>1810</b>	<b>1498</b>	<b>410</b>	<b>0</b>	<b>0</b>	<b>0</b>	<b>0</b>	<b>0</b>	<b>0</b>	<b>1509</b>	<b>0</b>
48	Kolazhi	17	191	143	70							159	
49	Madakkathara	14	201	176	104							192	
50	Nadahara	17	285	265	122							250	
51	Pananchery	25	370	300	106							320	
52	Puthur	23	469	419	236							351	
<b>Ollukkara Block</b>			<b>1516</b>	<b>1303</b>	<b>638</b>	<b>0</b>	<b>0</b>	<b>0</b>	<b>0</b>	<b>0</b>	<b>0</b>	<b>1272</b>	<b>0</b>
53	Kadappuram	35	286	259	236							241	
54	Orumanayur	34	256	251	178							212	
55	Punnayurkulam	33	262	234	29							204	
56	Punnayur	58	448	381	70							282	
57	Vadakkekkadu	32	236	198	10							166	
<b>Chavakkad Block</b>			<b>1488</b>	<b>1323</b>	<b>523</b>	<b>0</b>	<b>0</b>	<b>0</b>	<b>0</b>	<b>0</b>	<b>0</b>	<b>1105</b>	<b>0</b>
58	Chelakkara	73	927	833	579							713	
59	Kondazhy	43	693	607	181							533	
60	Panjal	45	580	510	229							360	
61	Pazhayannur	72	903	823	599							771	
62	Thiruvillwamala	72	1003	918	586							868	
<b>Thalikkulam Block</b>			<b>4106</b>	<b>3691</b>	<b>2174</b>	<b>0</b>	<b>0</b>	<b>0</b>	<b>0</b>	<b>0</b>	<b>0</b>	<b>3245</b>	<b>0</b>
63	Elavally	18	150	138	8							126	
64	Mullassery	20	208	173	60							189	
65	Pavaratty	22	191	176	47							168	
66	Venkiangu	43	499	462	62							296	
<b>Mullassery Block</b>			<b>1048</b>	<b>949</b>	<b>177</b>	<b>0</b>	<b>0</b>	<b>0</b>	<b>0</b>	<b>0</b>	<b>0</b>	<b>779</b>	<b>0</b>
67	Choondal	3	365	348	167							343	
68	Chowannur	5	283	283								283	
69	Kadangode	35	586	580									
70	Kadavallur	39	886	804	532							829	
71	Kandanassery	3	186										
72	Kattakampal	25	896	885	382							884	
73	Porkulam	18	498	472	194							490	

74	Veloor	28	596	588	1275	0	0	0	0	435	0
<b>Chowannur Block</b>			<b>4296</b>	<b>3960</b>	<b>1275</b>	<b>0</b>	<b>0</b>	<b>0</b>	<b>0</b>	<b>3264</b>	<b>0</b>
75	Chelakkara	57	1510	1470	695	1	22	20		1506	18
76	Kondazhy	43	695	603	420					685	
77	Panjai	45	580	499	465					568	
78	Pazhayannur	72	1282	1237	899	3	80	76		1280	76
79	Thiruvillwamala	72	999	934	754					973	
80	Vallathole Nagar	29	552	535	415					384	
<b>Pazhayannur Block</b>			<b>5618</b>	<b>5278</b>	<b>3648</b>	<b>4</b>	<b>102</b>	<b>96</b>	<b>0</b>	<b>5396</b>	<b>94</b>
81	Desamangalam	24	512	488	278					508	
82	Erumapetty	14	1165	1010	938					960	
83	Mullurkara	21	818	812	450	1	11	8		800	8
84	Mundathicode	18	1360	1224	680					1343	
85	Thekkumkara	8	737	705	286	1	11	8		730	8
86	Varavoor	26	542	540	302					538	
87	Wadakkanchery	18	1500	1440	824					1495	
<b>Wadakkanchery Block</b>			<b>6634</b>	<b>6219</b>	<b>3758</b>	<b>2</b>	<b>22</b>	<b>16</b>	<b>0</b>	<b>6374</b>	<b>16</b>



## 13.4 Panchayat / Block wise details of SC / ST / Women wards and Institutions

Sl.No.	Name of Panchayath / Block	Total No. of wards	Reservation Wards (Nos.)				Total	President / Chairman				Total	Grade	Area in Sq. KM	Total Houses	
			SC	ST	Women SC	Women ST		SC	ST	Women SC	Women ST					
1	Edathiruthy	18	1	0	2	0	3						14	Higher	15	16
2	Kaipamangalam	20	1		1	2	2						13	Lower	13.7	6894
3	Mathlakam	17	1		1	2	2						13	Higher	12.92	5704
4	Perinjalam	15	1		1	2	2						13	Higher	9.3	4508
5	Sreenarayanapuram	21	1		2	3	3						13	Higher	19.26	7957
6	Edavilangu	14	1			1	1						13	Higher	7.6	4082
7	Eriyad	23	1			1	1						13	Higher	16.75	9065
<b>Mathlakam Block</b>		<b>128</b>	<b>7</b>	<b>0</b>	<b>7</b>	<b>0</b>	<b>14</b>	<b>0</b>	<b>0</b>	<b>0</b>	<b>0</b>	<b>0</b>	<b>0</b>	<b>0</b>	<b>96.16</b>	<b>44355</b>
8	Poyya	15	1		1	2	2						13	Lower	19.78	4943
9	Aloor	23	1		2	3	3						13	Higher	34.39	9154
10	Annamanada	18	1		1	2	2						13	Higher	25.08	6586
11	Kuzhoor	14	1			1	1						13	Lower	19.11	4457
12	Mala	20	1		2	3	3						13	Higher	28.35	7356
<b>Mala Block</b>		<b>90</b>	<b>5</b>	<b>0</b>	<b>6</b>	<b>0</b>	<b>11</b>	<b>0</b>	<b>0</b>	<b>0</b>	<b>0</b>	<b>0</b>	<b>0</b>	<b>0</b>	<b>126.71</b>	<b>32496</b>
13	Karalam	15	1		1	2	2						13	Lower	17.79	4598
14	Kattur	14	1		1	2	2						13	Higher	11.7	3781
15	Muriyad	17	1		2	3	3						13	Lower	21.65	5671
16	Parappukkara	18	1		2	3	3						13	Higher	22.02	6541
<b>Trinjalakuda Block</b>		<b>64</b>	<b>4</b>	<b>0</b>	<b>6</b>	<b>0</b>	<b>10</b>	<b>0</b>	<b>0</b>	<b>0</b>	<b>0</b>	<b>0</b>	<b>0</b>	<b>0</b>	<b>73.16</b>	<b>20591</b>
17	Athirappilly	13	2	1	2	1	6						13	Lower	489	2456

235

18	Kadukuttu	16	1		1		2											Higher	17.63	5347
19	Kodassery	20	1		2		3											Higher	93.9	7677
20	Koratty	19	1		1		2											Higher	23.42	7421
21	Melur	17	1				1											Higher	23.06	5899
22	Pariyaram	15	1				1											Higher	27.19	5104
<b>Chalukudy Block</b>																				
23	Alagappanagar	17	1				1											Higher	18.38	6029
24	Kodakara	19	1		1		3											Higher	21.29	6947
25	Mattathur	23	1		2		2											Higher	103.11	10494
26	Neenmannikkara	15	1		1		2											Higher	11.41	4530
27	Pudukkad	15	1		1		1											Higher	15.41	5031
28	Thrikkur	17	1				2											Higher	25.38	5788
29	Varanharappilly	22	1		1		13											Higher	102.82	8720
<b>Kodakara Block</b>																				
30	Padiyur	14	1		1		2											Higher	18.57	4091
31	Poomangalam	13	1		2		3											Lower	10.94	2762
32	Puthenchira	15	1		1		2											Lower	22.29	4699
33	Vellangallur	21	1		1		2											Higher	26.61	7739
34	Velukkara	18	1		2		3											Higher	26.67	6340
<b>Vellangallur Block</b>																				
35	Adat	18	1		1		2											Higher	23.02	6005
36	Aripur	17	1		1		2											Lower	22.65	5998
37	Avanur	15	1		1		2											Lower	18.25	4556
38	Kaiparambu	18	1		1		2											Lower	20.48	6.32
39	Mulamkunnathukavu	14	1				1											Lower	21.22	4163
40	Tholur	13	1		1		2											Lower	17.2	3644
<b>Puzhakkal Block</b>																				
41	Anthikkad	15	1		1		2											Lower	12.99	4560
42	Chazhur	18	1		2		3											Higher	25.54	7572
43	Manalur	19	1		1		2											Higher	18.22	6736
44	Thanniyam	18	1		2		3											Higher	17.53	6274

<b>Anthikkad Block</b>																	
45	Avisissey	14	1	0	6	0	10	0	0	1	0	0	0	0	74.28	25142	
46	Cherpu	21	1		2		3								Lower	7.82	6012
47	Paralam	15	1		1		2								Higher	20.88	7656
48	Vallaehira	14	1		1		2			1					Lower	17.04	7986
<b>Cherpu Block</b>																	
49	Kolazhi	17	1		4	0	8	0	0	1	0	0	0	0	Higher	10.19	3949
50	Madakkathara	16	1				1								Lower	16.62	7764
51	Nadathara	17	1				1								Higher	25.04	5665
52	Pananchery	23	1	1	1	1	3								Higher	20.91	5980
53	Puthur	23	1		1		2								Higher	141.71	12318
<b>Ollukkara Block</b>																	
54	Kadappuram	16	1		2	0	8	1	0	0	0	0	0	0	Higher	79.07	13400
55	Orumanayur	13	1		2		3								Lower	283.4	45127
56	Punmayurkkulam	19	1		1		2								Lower	9.63	4289
57	Punmayur	20	1		1		2								Higher	5.19	2219
58	Vadakkekkadu	16	1		1		2								Higher	18.71	5704
<b>Chavakkad Block</b>																	
59	Engandiyoor	16	2	0	6	0	11	0	0	0	0	0	0	0	Lower	16.6	5699
60	Nattika	14	1		2		3								Higher	13.72	4720
<b>Thalikkulam Block</b>																	
61	Thalikkulam	16	1		2		3								Higher	15.68	4969
62	Vadanappilly	18	1		2		3								Higher	9.6	4266
63	Valappad	20	1		2		3								Higher	10.89	5084
<b>Thalikkulam Block</b>																	
64	Elavally	16	1	0	10	0	16	0	0	0	0	0	0	0	Higher	13.18	5818
65	Mullassery	15	1		1		2								Higher	16.33	7567
66	Pavaratty	15	1		1		2								Higher	65.68	27704
67	Venkitangu	17	1		2		3								Lower	17.7	4552
<b>Mullassery Block</b>																	
68	Kadappuram	16	1	0	4	0	8	0	0	0	0	0	0	0	Lower	9.19	3907
69	Orumanayur	13	1		2		3								Higher	20.47	5239
<b>Mullassery Block</b>																	
68	Kadappuram	16	1		1		2								Higher	63.64	18961
69	Orumanayur	13	1		2		3								Lower	9.63	4289
<b>Orumanayur</b>																	
															Higher	5.19	2219

70	Punnayurkulam	19	1		1			2										Higher	18.71	5704
71	Punnayur	20	1		1			2										Lower	16.6	5699
72	Vadakkekkadu	16	1			1		2										Higher	13.72	4720
<b>Chowannur Block</b>		<b>131</b>	<b>8</b>		<b>0</b>			<b>7</b>	<b>0</b>	<b>15</b>	<b>0</b>	<b>0</b>	<b>0</b>	<b>0</b>	<b>0</b>	<b>0</b>	<b>0</b>	<b>0</b>	<b>170.2</b>	<b>40710</b>
73	Chelakkara	22	1					2		3								Higher	59.83	8316
74	Kondazhy	15	1					2		3			0					Lower	29.89	4563
75	Panjal	16	1					2		3								Lower	30.39	4739
76	Pazhayannur	22	2					2		4								Higher	59.03	8152
77	Thiruvillwamala	17	2					2		4								Lower	37.94	6122
78	Vallahtole Nagar	16	1					1		2								Higher	19.87	4555
<b>Pazhayannur Block</b>		<b>108</b>	<b>8</b>		<b>0</b>			<b>11</b>	<b>0</b>	<b>19</b>	<b>0</b>	<b>0</b>	<b>0</b>	<b>0</b>	<b>0</b>	<b>0</b>	<b>0</b>	<b>0</b>	<b>237</b>	<b>36447</b>
79	Desamangalam	15	1					1		2								Lower	23.34	3821
80	Erumapetty	18	1					2		3								Lower	32.12	6177
81	Mullurkara	14	1					1		2								Lower	44.28	3580
82	Mundathicode	17	1					1		2								Lower	23.37	5511
83	Thekkumkara	18	1					1		2								Lower	55.2	6346
84	Varavoor	14	1					2		3								Lower	29.76	3829
85	Wadakkanchery	19	1					2		3								Higher	28.52	6737

239

## 13.5 Panchayath wise number of Social and Cultural Institutions

Sl. No.	Name of Panchayath / Block	Public Library	Reading Rooms	Angan wadies	Bala wadies	Rural Education Centre	Sports Clubs	Arts Clubs	Community Radio Sets	Community Television Sets	Cinema Theatres	
											Nos.	Sitting Capacity
1	2	3	4	5	6	7	9	10	11	12	13	14
1	Edathiruthy	5	2	30		4						1
2	Kaipamangalam	4		33		4						
3	Mathilakam		1	29		2	3	10				
4	Perinjalam		5	23		1				1		1
5	Sreenarayanapuram	2		36		2	4	4				
6	Edavilangu		2	21		6	2	2				
7	Eriyad	2	1	46		4	4	3				
<b>Mathilakam Block</b>		<b>13</b>	<b>11</b>	<b>218</b>	<b>0</b>	<b>23</b>	<b>13</b>	<b>19</b>	<b>0</b>	<b>1</b>	<b>2</b>	<b>0</b>
8	Poyya	2	1	24				3				
9	Aloor	1	1	41			8	4				
10	Annamanada	6	6	25								2
11	Kuzhoor	5	5	13	1	0	1	1	0	0	0	0
12	Mala	5	5	27		39		10			3	3
<b>Mala Block</b>		<b>19</b>	<b>18</b>	<b>140</b>	<b>1</b>	<b>39</b>	<b>9</b>	<b>18</b>	<b>0</b>	<b>0</b>	<b>5</b>	<b>0</b>
13	Karalam	2		20								
14	Katur		1	17								
15	Muriyad	1		25		2	11	6		1		
16	Parappukkara	1		29		3	12	5		1		
<b>Irinjalakuda Block</b>		<b>4</b>	<b>1</b>	<b>91</b>	<b>0</b>	<b>5</b>	<b>23</b>	<b>11</b>	<b>0</b>	<b>2</b>	<b>0</b>	<b>0</b>
17	Athirappilly	3		22								
18	Kadukutty	1	2	23			3	4				1
19	Kodassery	1	5	13	32			1				

20	Koratty	1	1	30															
21	Melur	1	3	24															
22	Pariyaram	4		30															
<b>Chalakydy Block</b>		<b>11</b>	<b>11</b>	<b>142</b>	<b>32</b>	<b>0</b>	<b>3</b>	<b>5</b>	<b>0</b>	<b>0</b>	<b>1</b>	<b>0</b>							
23	Alagappanagar	13		41		2													
24	Kodakara	3	1	17				13		8									
25	Mattathur	6	1	48		3		15		13									2
26	Nemmanikkara																		
27	Pudhakkad	2		14				9		5									
28	Thrikkur																		
29	Varantharappilly	1		26		2													
<b>Kodakara Block</b>		<b>25</b>	<b>2</b>	<b>146</b>	<b>0</b>	<b>7</b>	<b>37</b>	<b>26</b>	<b>0</b>	<b>0</b>	<b>3</b>	<b>0</b>							<b>0</b>
30	Padiyur	3	1	20	0	2	6	12	0	0									
31	Poomangalam	3	1	12	0	2	10	6	0	0									
32	Puthenchira	3	1	19	1	4	10	9	0	1									0
33	Vellangalur	1	1	35				32											
34	Velukkara	9	4	27		3	18	18											1
<b>Vellangalur Block</b>		<b>19</b>	<b>8</b>	<b>113</b>	<b>1</b>	<b>11</b>	<b>44</b>	<b>77</b>	<b>0</b>	<b>1</b>	<b>1</b>	<b>0</b>							<b>0</b>
35	Adat		2	22		2	3	1		2									
36	Arimpur	3	6	34	3	11	34	34		34									
37	Avanur		8	32			25	4											1
38	Kaiparambu	4		15															4
39	Mulamkunnathukavu			32															
40	Tholur		4	21			4	2											2
<b>Puzhakkal Block</b>		<b>7</b>	<b>20</b>	<b>156</b>	<b>3</b>	<b>13</b>	<b>66</b>	<b>41</b>	<b>1</b>	<b>8</b>	<b>1</b>	<b>0</b>							<b>0</b>
41	Anthikkad	1	1	18	1														
42	Chazhur	3	5	26	-	3	25	25	-	3									-
43	Manalur	1	1	32	-	-	-	-	-	-									2
44	Thanniyam	1	1	28	-	1	7	3	-	-									2
<b>Anthikkad Block</b>		<b>6</b>	<b>8</b>	<b>104</b>	<b>1</b>	<b>4</b>	<b>32</b>	<b>28</b>	<b>0</b>	<b>4</b>	<b>4</b>	<b>0</b>							<b>1614</b>
45	Avinissey	1	3	19	-	3	-												
46	Cherpu	5	-	35	5	-	6	16	-	-									2
47	Paralam	5	1	23		2													1
48	Vallachira	1	1	20			15	15											

<b>Cherpu Block</b>	<b>12</b>	<b>5</b>	<b>97</b>	<b>5</b>	<b>5</b>	<b>21</b>	<b>31</b>	<b>0</b>	<b>1</b>	<b>2</b>	<b>2246</b>
49 Kolazhi	1	1	23			9	9				
50 Madakkathara	1	5									
51 Nadathara	1		30								
52 Pananchery	1		50			12	10				
53 Puthur	2	2	54		3	26	18		6		
<b>Ollukkara Block</b>	<b>6</b>	<b>8</b>	<b>157</b>	<b>0</b>	<b>3</b>	<b>47</b>	<b>37</b>	<b>0</b>	<b>6</b>	<b>0</b>	<b>0</b>
54 Kadappuram	1		29								
55 Orumanayur	1	1	15								
56 Punnayurkkulam	1	1	27			14	10			1	
57 Punnayur	1		33			15	12				
58 Vadakkekadu	2		24			2					
<b>Chavakkad Block</b>	<b>6</b>	<b>2</b>	<b>128</b>	<b>0</b>	<b>0</b>	<b>31</b>	<b>22</b>	<b>0</b>	<b>0</b>	<b>1</b>	<b>0</b>
59 Engandiyoor	1	8	23			9	24				
60 Nattika	5		20				16				
61 Thalikkulam	3		26				22			1	550
62 Vadanappilly	2		28		1	12	22			2	820
63 Valappad	1	1	36		2	12	6			1	301
<b>Thalikkulam Block</b>	<b>12</b>	<b>9</b>	<b>133</b>	<b>0</b>	<b>3</b>	<b>33</b>	<b>90</b>	<b>0</b>	<b>0</b>	<b>4</b>	<b>1671</b>
64 Elavally	NIL	7	21		2		4		2		
65 Mullassery	10	10	25			25	25		1		
66 Pavaratty	NIL	4	13				2		1		550
67 Venkiangu	1	1	27		3		12				
<b>Mullassery Block</b>	<b>11</b>	<b>22</b>	<b>86</b>	<b>0</b>	<b>5</b>	<b>25</b>	<b>43</b>	<b>0</b>	<b>4</b>	<b>1</b>	<b>550</b>
68 Choondal	5	5	30		1	22					
69 Chowannur	3	3	17		1	7					
70 Kadangode	3	3	29		6	8					
71 Kadavalur	7	7	32		4	5				1	600
72 Kandanssery	3	7	25			27				1	500
73 Kattakampal	7	5	28			19					
74 Porkulam	4	4	16			5					
75 Veloor	2	2	25			7					
<b>Chowannur Block</b>	<b>34</b>	<b>36</b>	<b>202</b>	<b>0</b>	<b>0</b>	<b>186</b>	<b>100</b>	<b>0</b>	<b>0</b>	<b>0</b>	<b>2</b>
76 Chelakkara	3	2	43			21	10				1
											215

77	Kondazhy	1	1	21		17	8		1	180	
78	Panjai	3	2	23		18					
79	Pazhayannur	3	3	38		29	4		1	225	
80	Thiruvillwamala	1	1	28		21	9		1	140	
81	Vallathole Nagar	2	1	24		13					
	<b>Pazhayannur Block</b>	<b>13</b>	<b>10</b>	<b>177</b>	<b>0</b>	<b>119</b>	<b>31</b>	<b>0</b>	<b>0</b>	<b>4</b>	<b>760</b>
82	Desamangalam	2	2	20		1	2				
83	Erumapetty	5	5	23		20	20	1	2		
84	Mullurkara	3	3	20		15					
85	Mundathicode	7	7	27	5	30			1	450	
86	Thekkunkara	7	7	28	1	38	44				
87	Varavoor	3	2	22		2	2				
88	Wadakkanchery	6	5	31		4	1		2	900	



## 13.6 Income and Expenditure of Panchayaths


Name of Panchayat	A. Receipts						
	Building Tax	Entertainment Tax	Duty on Trans Properties	Professional Taxes	Income form Markets	Income from Other Sources	Total Income
Edathiruthy	1694116	17722		934360		1694116	38957581
Kaipamangalam							48310999
Mathilakam	1792406			995290		7037840	9825536
Perinjanam							3073291
Sreenarayanapuram	2570000			850000	30000	1743000	5253000
Edavilangu	1163805		2850	316890	2850	260309	1746704
Eriyad	1811475			1912503		3061284	5939845
Methala							
<b>Mathilakam Block</b>	<b>9031802</b>	<b>17722</b>	<b>2850</b>	<b>5009043</b>	<b>32850</b>	<b>13796549</b>	<b>113106956</b>
Poyya	975813			60900		370990	1407703
<b>Mala Block(Part)</b>	<b>975813</b>	<b>0</b>	<b>0</b>	<b>60900</b>	<b>0</b>	<b>370990</b>	<b>1407703</b>
<b>Taluk Total</b>	<b>10007615</b>	<b>17722</b>	<b>2850</b>	<b>5069943</b>	<b>32850</b>	<b>14167539</b>	<b>114514659</b>
Aloor	2342602			1678745		48024703	52046050
Annamanada	1463737		1175709	1099000			52742247
Kuzhoor	633094			487845		28892035	30012974
Mala	2069307	19505		2399545		483619	52761916
<b>Mala Block</b>	<b>6508740</b>	<b>19505</b>	<b>1175709</b>	<b>5665135</b>	<b>0</b>	<b>77400357</b>	<b>187563187</b>
Karalam	1112724			391630		129532	
Kattur	1062395			730640		342489	
Muriyad	1084914			588170		990450	2663534
Parappukkara	1283613			783539		38194720	40261872
<b>Irinjalakuda Block</b>	<b>4543646</b>	<b>0</b>	<b>0</b>	<b>2493979</b>	<b>0</b>	<b>39657191</b>	<b>42925406</b>
Athirappilly	461720	380107	2601000	783980		2713032	30348839
Kadukutty	1222785	15428		829200		28739035	30806448
Kodassery							
Koratty	2131706			1946364	102821	2628301	6809192
Melur	1197951	364590		714760		26109233	28386534
Pariyaram	1209746	300000	2769000	928087		1703008	4140841
<b>Chalaky Block</b>	<b>6223908</b>	<b>1060125</b>	<b>5370000</b>	<b>5202391</b>	<b>102821</b>	<b>61892609</b>	<b>100491854</b>
Alagappanagar	1508120	48515		1277011		963357	3797003
Kodakara	1613771	8937		4003575		51334851	56961134
Mattathur	2005211	2001		983010		69008062	71998284

Nenmanikkara	1600000	1175000	2625000	700000		29950000	36050000
Pudukkad	1461656			1360020		26549183	29370859
Thrikkur	1378436		3135000	641890			5155326
Varantharappilly	1413286			1780590			
<b>Kodakara Block</b>	<b>10980480</b>	<b>1234453</b>	<b>5760000</b>	<b>10746096</b>	<b>0</b>	<b>177805453</b>	<b>203332606</b>
Padiyur	1114491			392470		584384	2091345
Poomangalam	704356			324030		681054	1709440
Puthenchira	1135091			455980			37594635
Vellangallur	1515428			948770		61265839	63730037
Velukkara	1078797	855		867000		33286856	35233508
<b>Vellangalur Block</b>	<b>5548163</b>	<b>855</b>	<b>0</b>	<b>2988250</b>	<b>0</b>	<b>95818133</b>	<b>140358965</b>
<b>Taluk Total</b>	<b>33804937</b>	<b>2314938</b>	<b>12305709</b>	<b>27095851</b>	<b>102821</b>	<b>452573743</b>	<b>674672018</b>
Adat	2202837	15360		3401170		9609810	20808571
Arimpur	1768498	-	-	560422	-	40041254	42370174
Avanur	1040754	9199		2644130		27094656	30788739
Kaiparambu	1429141			1084612		37660052	40173805
Mulamkunnathukavu	1389388		7070000	1173135		954343	9886866
Tholur	661840			497120		19205974	20364934
<b>Puzhakkal Block</b>	<b>8492458</b>	<b>24559</b>	<b>7070000</b>	<b>9360589</b>	<b>0</b>	<b>134566089</b>	<b>164393089</b>
Anthikkad	1120528			573925		25269906	26964358.5
Chazhur	2022929	-	26706717	646532	-	1211329	30582517
Manalur	1586864	1183582	-	1226375	-	46046803	50043624
Thanniyam	2333193	217686	-	711970	-	717692	3980541
<b>Anthikkad Block</b>	<b>7063514</b>	<b>1401268</b>	<b>26706717</b>	<b>3158802</b>	<b>0</b>	<b>73245730</b>	<b>111571040.5</b>
Avinissery	1096356	-	-	470360	-	27362556	28929272
Cherpu	2643423	41105	-	1750150	-	41461701	45896379
Paralam	1192386			589770		524317	2306469
Vallachira	1151144	2114		347303		28098437	32724998
<b>Cherpu Block</b>	<b>6083309</b>	<b>43219</b>	<b>0</b>	<b>3157583</b>	<b>0</b>	<b>97447011</b>	<b>109857118</b>
Kolazhi	1935951		2979000	1231410		2105741	8252102
Madakkathara	1194317			2218450		37918405	41331172
Nadathara				982430			32498122
Pananchery	1585386			1752150		4246552	7584088
Puthur	2148349			979812		63122737	66250898
<b>Ollukkara Block</b>	<b>6864003</b>	<b>0</b>	<b>2979000</b>	<b>7164252</b>	<b>0</b>	<b>107393435</b>	<b>155916382</b>
<b>Taluk Total</b>	<b>28503284</b>	<b>1469046</b>	<b>36755717</b>	<b>22841226</b>	<b>0</b>	<b>412652265</b>	<b>541737629.5</b>

Kadappuram	831576			378750		338817	1549173
Orumanayur	902384			416980		20193963	21513327
Punnayurkkulam	302145			642153		52577154	53521452
Punnayur						56704649	56704649
Vadekkekkadu	NA						NA
<b>Chavakkad Block</b>	<b>2036105</b>	<b>0</b>	<b>0</b>	<b>1437883</b>	<b>0</b>	<b>129814583</b>	<b>133288601</b>
Engandiyoor	1728106	3508570	NIL	797285		NIL	39879731
Nattika	NA			NA			
Thalikkulam	1796471	59311	2977353	593340	35210	30381082	35842767
Vadanappilly	2179649	371036150	NIL	1363860		NIL	3645215050
Valappad	2924068	16373		2831567		57708031	63480039
<b>Thalikkulam Block</b>	<b>8628294</b>	<b>374620404</b>	<b>2977353</b>	<b>5586052</b>	<b>35210</b>	<b>88089113</b>	<b>3784417587</b>
Elavally	27167	16050	54740	658280	10000	3688	769925
Mullassery	1107152			657310			28968915
Pavaratty	309526	29660	394863	67090	933559	1448	1736146
Venkitangu	1461976			783370			38034642
<b>Mullassery Block</b>	<b>2878654</b>	<b>29660</b>	<b>394863</b>	<b>1507770</b>	<b>933559</b>	<b>1448</b>	<b>68739703</b>
<b>Taluk Total</b>	<b>13543053</b>	<b>374650064</b>	<b>3372216</b>	<b>8531705</b>	<b>968769</b>	<b>217905144</b>	<b>3986445891</b>

Name of Panchayat	B. Expenditure						
	Establishment Charges	Public Works	Education	Water Supply	Electricity	Others	Total Expenditure
Edathiruthy	3528488	2806055	630900	1403707	837468		43812164
Kaipamangalam							38593907
Mathilakam	3277791	624479	646097		716529		5264896
Perinjanam							2840893
Sreenarayanapuram	2463785	303598	1206357	39000	515584	8368253	12896577
Edavilangu	1253296		655685	453735	367264		2729980
Eriyad	2822661	2301090	177501	2067064	373435	38812345	6529557
Methala							
<b>Mathilakam Block</b>	<b>13346021</b>	<b>6035222</b>	<b>3316540</b>	<b>3963506</b>	<b>2810280</b>	<b>47180598</b>	<b>112667974</b>
Poyya	2451993		2745557	2301712	251353		11779926
<b>Mala Block(Part)</b>	<b>2451993</b>	<b>0</b>	<b>2745557</b>	<b>2301712</b>	<b>251353</b>	<b>0</b>	<b>11779926</b>
<b>Taluk Total</b>	<b>15798014</b>	<b>6035222</b>	<b>6062097</b>	<b>6265218</b>	<b>3061633</b>	<b>47180598</b>	<b>124447900</b>

548



Aloor	2878345	4568933	525468	2467757	1063620	41954610	53458733
Annamanada	3269716	712595	530442		438256		45833753
Kuzhoor	2147925		.	723858		10688475	13560258
Mala	1985500	2481823	275000	2159000	300000	658342	53035385
<b>Mala Block</b>	<b>10281486</b>	<b>7763351</b>	<b>1330910</b>	<b>5350615</b>	<b>1801876</b>	<b>53301427</b>	<b>165888129</b>
Karalam	2287273	3299894	303110	2487982	466174		
Kattur	2596115	2952651	206000	855932	593936	639605	
Muriyad	3649058	1593545		661500	471252	3490118	9865473
Parappukkara	3425525	9251845		420252	538172	22258753	35894547
<b>Irinjalakuda Block</b>	<b>11957971</b>	<b>17097935</b>	<b>509110</b>	<b>4425666</b>	<b>2069534</b>	<b>26388476</b>	<b>45760020</b>
Athirappilly	2447202	6192826	676273	326981	727819	15273336	25350487
Kadukutty	3686668	28673572	424263	1011146	1009049	3266623	38071321
Kodassery							
Koratty	4349488	11978659	442200	2771175	1021070	19302785	39865304
Melur	2919673	4108827	60004			22940875	30029379
Pariyaram	2704186	2840583	300000	1719885	846621	7400049	31290324
<b>Chalakudy Block</b>	<b>16107217</b>	<b>53794467</b>	<b>1902740</b>	<b>5829187</b>	<b>3604559</b>	<b>68183668</b>	<b>164606815</b>
Alagappanagar	2434583			2342037	862801	24752687	30392108
Kodakara	670267	5716389	508780	1647885	673416	55705016	64921753
Mattathur	323406	34027521	62179	278880	453900	39679667	74825553
Nenmanikkara	600000	850000	200000	550000	300000		2500000
Pudukkad	254162	3477260	210000	1959487	567717	22939870	28897550
Thrikkur	438002	438002	544527	553291	501921		2475743
Varantharappilly	4385572	27012288	1492181	3680937	1578750		71196371
<b>Kodakara Block</b>	<b>9105992</b>	<b>71521460</b>	<b>3017667</b>	<b>11012517</b>	<b>4938505</b>	<b>143077240</b>	<b>275209078</b>
Padiyur	2789211	1360715	399670	1993679	100440	25399130	32042845
Poomangalam	561003	3355472	135875	846981	247402	15214945.5	20361678.5
Puthenchira	2777499		4164201	810701	907856		37598855
Vellangallur	3152815	2926724		2035489	501800	55128477	63745305
Velukkara	3838690	32337867		252829	391287		36820673
<b>VELLANGALLUR BLOCK</b>	<b>13119218</b>	<b>39980778</b>	<b>4699746</b>	<b>5939679</b>	<b>2148785</b>	<b>95742552.5</b>	<b>190569356.5</b>
<b>Taluk Total</b>	60571884	19015799	11460173	32557664	14563259	386693363.5	842033398.5
Adat	3856766	4693039	624735	25950	993255	2721286	12915031
Arimpur	2505357	2475807	-	1277440	537856	31783542	38580002
Avanur	2704704	686154	219237	1228083	813985	20934284	26586347
Kaiparambu	3841483	7775838	706533	441407	1335448	26118393	40219102
Mulamkunnathukavu	2826353	2195625	330154	2699744	1124988	997439	10174303
Tholur	1997153	1882089	27222	452820	295508	15760142	20364934
<b>Puzhakkal Block</b>	<b>17731816</b>	<b>19708552</b>	<b>1907881</b>	<b>6125444</b>	<b>5101040</b>	<b>98315086</b>	<b>148839719</b>

Anthikkad	7340267		3670133			47711732	29361066.5
Chazhur	3486421	8753491	408677	2614741	1151403	33334794	4974927
Manalur	3940189	170123	1012435	11599493	1076127	33915544	51713911
Thanniyam	3143047	47352	6676	1463001	774226	1746057	7180359
<b>Anthikkad Block</b>	<b>17909924</b>	<b>8970966</b>	<b>5097921</b>	<b>15677235</b>	<b>3001756</b>	<b>116708127</b>	<b>93230263.5</b>
Avinissery	124850	491369	-	-	-	23549370	24165589
Cherpu	29569166	9744426	-	2319030	390926	1240972	43264520
Paralam	3600000					895732	4495732
Vallachira							15008793
<b>Cherpu Block</b>	<b>33294016</b>	<b>10235795</b>	<b>0</b>	<b>2319030</b>	<b>390926</b>	<b>25686074</b>	<b>86934634</b>
Kolazhi							42861590
Madakkathara	3308619	1287299	769160	458711	1257464	3410217	41183424
Nadathara							42476498
Pananchery	4410611	823130	711870	1704245	625863	44487458	52763078
Puthur	4040342	13920442	1191269	6157410	2623133	44339010	72271606
<b>Ollukkara Block</b>	<b>11759572</b>	<b>16030871</b>	<b>2672299</b>	<b>8320366</b>	<b>4506460</b>	<b>92236685</b>	<b>251556196</b>
<b>Taluk Total</b>	<b>47401312</b>	<b>44710389</b>	<b>9678101</b>	<b>30123045</b>	<b>12609256</b>	<b>307259898</b>	<b>493626178.5</b>
Kadappuram	NA						
Orumanayur	2435343	1888285	340764	2372752	366858	223495	21289832
Punnayurkkulam	21813623	1224562	421562	2152643	452623	15181403	41246416
Punnayur	22112614	1080438				17392444	40585496
Vadikkekkadu	NA						
<b>Chavakkad Block</b>	<b>46361580</b>	<b>4193285</b>	<b>762326</b>	<b>4525395</b>	<b>819481</b>	<b>32797342</b>	<b>103121744</b>
Engandiyoor	3515559	2536018	NIL	NIL	856192	NIL	41257556
Nattika							
Thalikkulam	3288298	2710636	626874	1723747	698026	26527389	35574930
Vadanappilly	3874487	5457517	78721	1464193	787704	173825	36040181
Valappad	6381318	8742489	1227140	1577489	1859066	43641387	63428884
<b>Thalikkulam Block</b>	<b>17059662</b>	<b>19446660</b>	<b>1932735</b>	<b>4765429</b>	<b>4200988</b>	<b>70342601</b>	<b>176301551</b>
Elavally	50000	495874	525000	329679	452560	1086914	2940027
Mullassery	3987467	4235870	594840	713822	423482		30230396
Pavaratty	1344497	583982	501915	1612125	753662	372893	5169074
Venkitangu	3007318	2971314	1554214	34125	231162	3370	35538294
<b>Mullassery Block</b>	<b>8339282</b>	<b>7791166</b>	<b>2650969</b>	<b>2360072</b>	<b>1408306</b>	<b>376263</b>	<b>70937764</b>
<b>Taluk Total</b>	<b>71760524</b>	<b>31431111</b>	<b>5346030</b>	<b>11650896</b>	<b>6428775</b>	<b>103516206</b>	<b>350361059</b>

## 13.7 Plan, Proposals, Expenditure and Beneficiaries under Kerala Vikasana Padhathy

Sl.No	Sectors	Plan/Proposals						
		Plan Funds	Own Funds	Beneficiary Position	Bank Loan	Total	No of Beneficiaries	Expenditure
1	Aloor	34065832	17504473	4149800		55720105		26266587
2	Annamanada					4756516		
3	Kuzhoor					22197397		13185175
4	Mala	13974000						6980315
<b>Mala Block</b>								
5	Karalam	3572738	1572915		1500000			
6	Kattur	<b>7394000</b>	<b>1478259</b>		<b>6854910</b>		<b>658</b>	
7	Muriyad							
8	Parappukkara							
<b>Irinjalakuda Block</b>								
9	Athirappilly	22637631		1684705	11737500			11376737
10	Kadukutty	5384282	5936635		1125000	12445917		6501982
11	Kodassery							
12	Koratty	13384880	4430054	786610		18598544	3510	13188828
13	Melur	9106390	3184812	117037		12333239		12333239
14	Pariyaram	10845876	978940	533630	3907300	26826266	879	10251844
<b>Chalaky Block</b>								
15	Alagappanagar							
16	Kodakara							
17	Mattathur							
18	Nenmanikkara							
19	Pudukkad							
20	Thrikkur	9663877	4240569	1866100	8794937			15874481
21	Varantherappilly	1122000						
<b>Kodakara Block</b>								
22	Padiyur	10426796	602914	2228317		13258027		1757763
23	Poomangalam	7049964	885006	138675	4957500	18254321		11732704
24	Puthenchira							
25	Vellangallur					23778089	4382	21960939
26	Velukkara	1827842						
<b>Vellangallur Block</b>								

27	Adat	10996660	8525479	2476985		21992459	1260	2676985
28	Arimpur	39947074				39947074		23770015
29	Avanur	35559655	3286000		1503460	40349115		
30	Kaiparambu	19201942	8925092	2159873	8266000	38552907	3000	23779768
31	Mulamkunnathukavu	19153554	4679134	846000		24678688		
32	Tholur	10575156	781123	57455			1500	9610239
<b>Puzhakkal Block</b>		<b>135434041</b>	<b>26196828</b>	<b>5540313</b>	<b>9769460</b>	<b>165520243</b>	<b>5760</b>	<b>59837007</b>
33	Anthikkad	15260756	1295000		7000000			
34	Chazhur	17119565	2498283	2188007	360750	22166605	15838	14393174
35	Manalur	-	-	-	-	44962545		22323503
36	Thanniyam	14438485	855647	1152475			5632	12982293
<b>Anthikkad Block</b>		<b>46818806</b>	<b>4648930</b>	<b>3340482</b>	<b>7360750</b>	<b>67129150</b>	<b>21470</b>	<b>49698970</b>
37	Avinissery	16736682				16736682		
38	Cherpu	19571232	4084449	774700	-	24430381	488	16491568
11	Paralam	12867771						13173785
12	Vallachira	11511326						8952500
<b>Cherpu Block</b>		<b>60687011</b>	<b>4084449</b>	<b>774700</b>	<b>0</b>	<b>41167063</b>	<b>488</b>	<b>38617853</b>
15	Kolazhi	4890181		17600			17600	3528557
16	Madakkathara	12833850	7311402			20145252		12165804
17	Nadathara	10871430	3800000				166	
18	Pananchery	27063143	25028509	8459920	-	60551572	-	31460293
19	Puthur	18221000	15415417		7552500			36807040
<b>Ollukkara Block</b>		<b>73879604</b>	<b>51555328</b>	<b>8477520</b>	<b>7552500</b>	<b>80696824</b>	<b>17766</b>	<b>83961694</b>
<b>Taluk Total</b>		<b>316819462</b>	<b>86485535</b>	<b>18133015</b>	<b>24682710</b>	<b>354513280</b>	<b>45484</b>	<b>232115524</b>
1	Kadappuram	9031512	114939	2300000		11446451	126	2300000
2	Orumanayur	5704291	2000	858520		6564711	258	42110966
3	Punnayurkkulam							
4	Punnayur							
5	Vadekkekkadu	NA	NA					
<b>Chavakkad Block</b>		<b>14735803</b>	<b>116939</b>	<b>3158520</b>	<b>0</b>	<b>18011162</b>	<b>384</b>	<b>44410966</b>
9	Engandiyoor	21620845	688954	2138190	645000	25092989	Na	NA
10	Nattika	11812369	3718996	1266000	968200	NA	NA	17025160
11	Thalikkulam	14004178	3045095	1514240	17400000	NA	NA	14323782
12	Vadanappilly	16551000	4700000	1600000	780000	19401000	2820	16327021



13	Valappad	23272527	6574753	3229154	17586500	50662934	2593	23383084
<b>Thalikkulam Block</b>		<b>87260919</b>	<b>18727798</b>	<b>9747584</b>	<b>37379700</b>	<b>95156923</b>	<b>5413</b>	<b>71059047</b>
15	Elavally	NA	NA					
16	Mullassery	<b>15038144</b>	432286				450	9643499
17	Pavaratty	7801000	9268911	4696088	752000	22517999	NA	NA
18	Venkitangu	<b>24164970</b>	3135720	1119268				10164097
<b>Mullassery Block</b>		<b>47004114</b>	<b>12836917</b>	<b>5815356</b>	<b>752000</b>	<b>22517999</b>	<b>450</b>	<b>19807596</b>
<b>Taluk Total</b>		<b>149000836</b>	<b>31681654</b>	<b>18721460</b>	<b>38131700</b>	<b>135686084</b>	<b>6247</b>	<b>135277609</b>



## 13.8 Mahatma Gandhi National Employment Guarantee Schemes 2010-11

Sl. No.	Name of Panchayath / Block	No. of HH issued jobcards				Employment Generated (Man Days)						Expenditure for 2010-11 (in Lakh)
		SCs	STs	Others	Total	SCs	STs	Others	Total	Women		
1	2	3	4	5	6	7	8	9	10	11	12	
1	Edathiruthy	452		1798	2250	33125		22555	55680	55250	70	
2	Kaipamangalam	690		2824	3514	28200		36600	64800	63926	86	
3	Mahilakam	377		2070	2447	20341		37220	57561	55860	82.26	
4	Perinjannam	444		1464	1908	13618		41069	54687	53617	81.2	
5	Sreenarayanapuram	690		3125	3815	18964		77546	96510	88918	138.16	
6	Edavilangu	175	2	2509	2686	8577	104	61459	70140	68646	94.72	
7	Eriyad	141	0	1993	2134	8299	0	70549	78848	77397	117.53	
<b>Mahilakam Block</b>		<b>2969</b>	<b>2</b>	<b>15783</b>	<b>18754</b>	<b>131124</b>	<b>104</b>	<b>346998</b>	<b>478226</b>	<b>463614</b>	<b>669.87</b>	
8	Poyya	376		2393	2769	10925		32856	43781	41207	59.75	
9	Aloor	519		2044	2563	23928		31595	55523	48023	81.496230	
10	Annamanada	355	0	880	1235	14886		28214	43100	40998	59.680240	
11	Kuzhoor	247		2083	2330	7861		41945	49806	47288	69.302500	
12	Mala	685		2185	2870	20679		35369	56048	52069	77.403775	
<b>Mala Block</b>		<b>1806</b>	<b>0</b>	<b>7192</b>	<b>8998</b>	<b>67354</b>	<b>0</b>	<b>137123</b>	<b>204477</b>	<b>188378</b>	<b>287.882745</b>	
13	Karalam	328		670	998	8946		14130	23076	22054	35.209950	
14	Kattur	414		1243	1657	16678		23043	39721	37607	56.532560	
15	Muriyad	743	1	2102	2846	15836	100	20739	36675	35202	52.701640	
16	Parappukkara	726		1420	2146	14249		20889	35138	29841	45.039740	
<b>Trinjalakuda Block</b>		<b>2211</b>	<b>1</b>	<b>5435</b>	<b>7647</b>	<b>55709</b>	<b>100</b>	<b>78801</b>	<b>134610</b>	<b>124704</b>	<b>189.48389</b>	
17	Athirappilly	320	596	1437	2353	4050	9292	24363	37705	30999	53.568980	
18	Kadukutty	442		1673	2115	9772		23302	33074	31553	47.875970	
19	Kodassery	829	174	3683	4686	8366	1093	34193	43652	43079	62.156430	
20	Koratty	453	13	2370	2836	5752		24458	30210	28914	42.524790	
21	Melur	228		2337	2565	2895		31912	34807	32973	50.555360	
22	Pariyaram	401	10	2612	3023	4138	112	22625	26875	25880	41.875050	

<b>Chalakkudy Block</b>		<b>2673</b>	<b>793</b>	<b>14112</b>	<b>17578</b>	<b>34973</b>	<b>10497</b>	<b>160853</b>	<b>206323</b>	<b>193398</b>	<b>298,55,658</b>
23	Alagappanagar	206	6	1507	1719	2724	392	18382	21498	20874	34,80,0000
24	Kodakara	443	2	2068	2513	10936		32387	43323	39997	67,42,7110
25	Matathur	813	90	4520	5423	6622	1866	35260	43748	40209	65,85,0000
26	Nenmanikkara	284	2	1385	1671	7321	56	20852	28229	27459	40,96,6190
27	Pudukkad	482	2	1212	1696	10089		22775	32864	26825	42,19,0000
28	Thrkkur	262	11	3218	3491	9211	365	73923	83499	78012	119,50,8450
29	Varantharappilly	347	97	2833	3277	5374	1243	53450	60067	55170	83,92,7960
<b>Kodakara Block</b>		<b>2837</b>	<b>210</b>	<b>16743</b>	<b>19790</b>	<b>52277</b>	<b>3922</b>	<b>257029</b>	<b>313228</b>	<b>288546</b>	<b>454,66,971</b>
30	Padiyur	282	3	1630	1915	8101		27219	35320	34400	50,98,3170
31	Poomangalam	366		878	1244	12357		7787	20144	19672	30,64,9180
32	Puthenchira	702		2110	2812	11295		24559	35854	33570	51,65,8740
33	Vellangallur	346		2038	2384	8869		22186	31055	28753	45,97,4480
34	Velukkara	750	19	2043	2812	15288	376	16955	32619	31115	48,41,2830
<b>Vellangallur Block</b>		<b>2446</b>	<b>22</b>	<b>8699</b>	<b>11167</b>	<b>55910</b>	<b>376</b>	<b>98706</b>	<b>154992</b>	<b>147510</b>	<b>227,67,84</b>
35	Adat	451		1307	1758	13779		22683	36462	35049	53,57,119
36	Arimpur	390	Nil	1291	1681	16317	Nil	40679	56996	56136	80,35
37	Avanur	390		1291	1681	4579		24615	29194	27868	43,79,700
38	Kaiparambu	297		1693	1990	8198		27226	35424	31807	51,69,859
39	Mulamkunathukavu	156		1742	1898	4305		34742	39047	39432	54,54,073
40	Tholur	487		2155	2642	16311		36244	52555	48842	76,03,180
<b>Puzhakkal Block</b>		<b>2171</b>	<b>0</b>	<b>9479</b>	<b>11650</b>	<b>63489</b>	<b>0</b>	<b>186189</b>	<b>249678</b>	<b>239134</b>	<b>227,94,204</b>
41	Anthikkad				1995						56,36,872
42	Chazhur	874	Nil	3123	3997	10287	Nil	41311	51598	50982	71,99,221
43	Manalur	308		1650	1958	5961		11279	17240	36872	93,52,155
44	Thanniyam	620	Nil	2165	2785	19044	Nil	25761	44805	43568	72,66
<b>Anthikkad Block</b>		<b>1802</b>	<b>0</b>	<b>6938</b>	<b>10735</b>	<b>35292</b>	<b>0</b>	<b>78351</b>	<b>113643</b>	<b>131422</b>	<b>221,88,321</b>
45	Avinissery	174		1862	2036	4704		29735	34439	34439	55,34,348
46	Cherpu				3397				53833		

47	Paralam	543		1954	2497	22502		22779	45281	42905	6380554
48	Vallachira	493		1784	2277	211		955	1166	1016	6466
<b>Cherpu Block</b>		<b>1210</b>		<b>5600</b>	<b>10207</b>	<b>27417</b>		<b>53469</b>	<b>134719</b>	<b>78360</b>	<b>11921368</b>
49	Kolazhi	152		1446	1598	3104		26686	29790	28630	4299412
50	Madakkathara	120		3957	4077	3042		81916	84958	82659	11982653
51	Nadathara	233	32	2978	3243	3814	638	34507	35828	38959	5803312
52	Pananchery	448	231	4600	5279	3750	517	78975	83242	76115	5809681
53	Puthur	365	73	4158	4596				54753		2993732
<b>Ollukkara Block</b>		<b>1318</b>	<b>336</b>	<b>17139</b>	<b>18793</b>	<b>13710</b>	<b>1155</b>	<b>222084</b>	<b>288571</b>	<b>226363</b>	<b>30888790</b>
54	Kadappuram	228	0	1652	1880	8700	0	23454	32154	30011	4170128
55	Orumanayur	368	0	772	1140	20894	0	8012	28906	27425	3672654
56	Punnayurkulam	307	0	1489	1796	17775	0	23052	40827	40079	5768914
57	Punnayur	883	0	645	1528	9554	0	35992	45546	43916	6441491
58	Vadakkekkadu	335	0	1017	1352	11202	0	17390	28592	27042	4204547
<b>Chavakkad Block</b>		<b>2121</b>	<b>0</b>	<b>5575</b>	<b>7696</b>	<b>68125</b>	<b>0</b>	<b>107900</b>	<b>176025</b>	<b>168473</b>	<b>24257734</b>
59	Engandyoor	879	8	1261	2148	18576	0	7594	26170	26134	6865240
60	Natika	659	1	1385	2045	20120	100	25408	45628	44928	6456092
61	Thalikkulam	896	0	1206	2702	20660	0	17229	37889	27334	10039235
62	Vadanappilly	918	0	1262	2180	20630	0	16812	37442	35774	5873198
63	Valappad	625	0	3535	4160	22493	0	17365	39858	25452	5826152
<b>Thalikkulam Block</b>		<b>3977</b>	<b>9</b>	<b>8649</b>	<b>13235</b>	<b>102479</b>	<b>100</b>	<b>84408</b>	<b>186987</b>	<b>159622</b>	<b>35059917</b>
64	Elavally	240	0	1307	1547	11235	0	17565	28800	6414	4044802
65	Mullassery	326	0	1324	1650	201	0	530	731	171	3899581
66	Pavaratty	493	0	1227	1720	15351	0	20816	36167	35357	5215357
67	Venkitangu	889	0	762	1651	22846	0	15516	38362	37142	5536237
<b>Mullassery Block</b>		<b>1948</b>	<b>0</b>	<b>4620</b>	<b>6568</b>	<b>49633</b>	<b>0</b>	<b>54427</b>	<b>104060</b>	<b>79084</b>	<b>18695977</b>

68	Choondal	375		1720	2095	18957		27181	46138	38128	5886326
69	Chowannur	224		979	1203	6272		9632	15904	15205	2415639
70	Kadangode	559	0	2416	2975	13662		45642	59304	56319	8417674
71	Kadavallur	1336		1694	3030	19256		25305	44561	39875	5802112
72	Kandanassery	168		1160	1328	5410		18465	23875	23436	3911876
73	Kattakampal	729		2395	3124	14855		23323	38178	37427	5374103
74	Portkulam	521		1142	1663	6130		11102	17232	16952	2972078
75	Veloor	318		1136	1454	10184		20939	31123	30295	4482868
	<b>Chowannur Block</b>	<b>4230</b>	<b>0</b>	<b>12642</b>	<b>16872</b>	<b>94726</b>	<b>0</b>	<b>181589</b>	<b>276315</b>	<b>257637</b>	<b>39262676</b>
76	Chelakkara	1005	31	4280	5316	17429	127	26989	44545	44156	6195015
77	Kondazhy	714	0	2961	3675	21010	0	36826	57836	55520	8152193
78	Panjial	543	0	2339	2882	16447	0	44233	60680	58135	8537474
79	Pazhayannur	1131	51	4846	6028	24019	623	66340	90982	86766	13597777
80	Thiruvilwamala	1214	0	2573	3787	31364	0	22719	54083	52593	7683180
81	Vallahtole Nagar	420	0	1485	1905	15645	0	19362	35007	33672	4989927
	<b>Pazhayannur Block</b>	<b>5027</b>	<b>82</b>	<b>18484</b>	<b>23593</b>	<b>125914</b>	<b>750</b>	<b>216469</b>	<b>343133</b>	<b>330842</b>	<b>49155566</b>
82	Desamangalam	571	0	1638	2209	18587	0	18887	37474	35842	5298593
83	Erumapetty	758	0	3113	3871	17457	0	43960	61417	59094	8835655
84	Mullurkara	578	4	1067	1649	7456	113	30405	37974	35618	5403214
85	Mundathicode	278	0	2562	2840	9295	0	45563	54858	53100	8759616
86	Thekkumkara	388	11	4042	4441	10808	131	72776	83715	81187	11687568
87	Varavoor	470	0	2725	3195	17640	0	46808	64448	63030	8670126
88	Wadakkanchery	555	0	2267	2822	11600	0	40550	52150	51094	7327409
	<b>Wadakkanchery Block</b>	<b>3598</b>	<b>15</b>	<b>17414</b>	<b>21027</b>	<b>92843</b>	<b>244</b>	<b>298949</b>	<b>392036</b>	<b>378965</b>	<b>55982181</b>

13.9 Kudumbasree 2010-11

Sl.No.	Name of Panchayath / Block	NHG Count	NHG Member count	Micro Finance				M Grant	Micro Enterprise	Collective farming	Arya started (Y/N)	Balasabha
				Thriff	Graded	Linked						
1	2	3	4	5	6	7	8	9	10	11	12	
1	Edathiruthy	183	2858	180	64	55	12	23	28	Y	32	
2	Kaipamangalam	287	4608	284	104	102	31	40	51	Y	56	
3	Mathilakam	290	5159	290	165	165	128	36	14	Y	42	
4	Perinjalam	246	3547	244	114	114	62	21	11	Y	21	
5	Sreenarayanapuram	414	6361	414	189	159	75	28	10	Y	44	
6	Edavilangu	235	3870	235	132	112	41	20	32	Y	7	
7	Eriyad	479	7277	478	164	164	63	117	14	Y	58	
<b>Mathilakam Block</b>		<b>2134</b>	<b>33680</b>	<b>2125</b>	<b>932</b>	<b>871</b>	<b>412</b>	<b>285</b>	<b>160</b>		<b>260</b>	
8	Poyya	229	3570	229	119	117	51	31	58	Y	45	
9	Aloor	323	2567	287	52	51	3	15	18	Y	22	
10	Annamanada	246	4098	244	136	136	88	105	42	Y	58	
11	Kuzhoor	189	2735	188	82	46	12	14	135	Y	53	
12	Mala	277	4132	276	99	95	41	44	57	Y	47	
<b>Mala Block</b>		<b>1264</b>	<b>17102</b>	<b>1224</b>	<b>488</b>	<b>445</b>	<b>195</b>	<b>209</b>	<b>310</b>		<b>225</b>	
13	Karalam	123	1937	122	19	18	..	8	70	Y	15	
14	Kattur	124	2066	124	23	5	..	6	14	Y	29	
15	Muriyad	230	3608	226	126	124	68	36	46	Y	54	
16	Parappukkara	233	3459	228	81	80	47	20	113	Y	34	
<b>Irinjalakuda Block</b>		<b>710</b>	<b>11070</b>	<b>700</b>	<b>249</b>	<b>227</b>	<b>115</b>	<b>70</b>	<b>243</b>		<b>132</b>	
17	Athirappilly	106	1401	102	36	35	16	10	3	Y	14	
18	Kadukutty	176	2721	176	67	65	21	24	22	Y	52	
19	Kodassery	420	6045	418	226	226	157	26	24	Y	74	
20	Koratty	209	3109	203	77	68	34	23	15	Y	26	
21	Melur	200	3192	195	77	77	25	16	12	Y	55	

22	Pariyaram	235	3156	235	131	131	19	21	15	Y	43
<b>Chalakydy Block</b>		<b>1346</b>	<b>19624</b>	<b>1329</b>	<b>614</b>	<b>602</b>	<b>272</b>	<b>120</b>	<b>91</b>		<b>264</b>
23	Alagappanagar	278	4268	275	202	202	115	66	18	Y	30
24	Kodakara	213	3325	211	43	39	14	17	41	Y	30
25	Mattathur	548	8308	546	408	408	282	55	70	Y	56
26	Nemmanikkara	203	3009	203	132	132	27	19	12	Y	15
27	Pudukkad	148	2119	146	65	41	21	19	14	Y	18
28	Thrikkur	290	4460	290	205	203	91	71	58	Y	32
29	Varanharappilly	383	5302	341	170	163	3	11	5	N	45
<b>Kodakara Block</b>		<b>2063</b>	<b>30791</b>	<b>2012</b>	<b>1225</b>	<b>1188</b>	<b>553</b>	<b>258</b>	<b>218</b>		<b>226</b>
30	Padiyur	172	3006	171	12	12	2	17	21	Y	49
31	Poomangalam	107	1891	106	33	33	10	8	16	Y	20
32	Puthenchira	215	3646	214	68	10	..	19	33	Y	26
33	Vellangallur	364	6566	362	86	84	37	62	14	Y	55
34	Velukkara	218	3556	217	90	78	50	40	69	Y	35
<b>Vellangallur Block</b>		<b>1076</b>	<b>18665</b>	<b>1070</b>	<b>289</b>	<b>217</b>	<b>99</b>	<b>146</b>	<b>153</b>		<b>185</b>
35	Adat	210	3618	210	123	123	50	55	13	Y	44
36	Arimpur	223	3797	221	112	104	12	8	20	Y	31
37	Avanur	204	2971	204	128	128	82	22	23	Y	29
38	Kaiparambu	201	3475	198	149	144	72	20	14	Y	30
39	Mulamkunnathukavu	134	2148	131	96	85	39	11	8	Y	27
40	Tholur	99	1809	98	2	2	2	17	10	Y	6
<b>Puzhakkal Block</b>		<b>1071</b>	<b>17818</b>	<b>1062</b>	<b>610</b>	<b>586</b>	<b>257</b>	<b>133</b>	<b>88</b>		<b>167</b>
41	Anthikkad	168	2992	165	104	66	26	38	46	Y	34
42	Chazhur	243	4300	228	91	46	8	32	56	Y	26
43	Manalur	264	4389	261	44	31	16	19	10	Y	36
44	Thanniyam	254	4449	254	124	68	44	20	48	Y	32
<b>Anthikkad Block</b>		<b>929</b>	<b>16130</b>	<b>908</b>	<b>363</b>	<b>211</b>	<b>94</b>	<b>109</b>	<b>160</b>		<b>128</b>
45	Avisseriy	152	2425	151	56	56	14	32	15	Y	30



46	Cherpu	212	3346	212	137	136	73	26	29	Y	36
47	Paralam	117	1677	117	53	51	..	18	10	Y	29
48	Vallachira	182	3063	182	106	106	52	19	24	Y	52
<b>Cherpu Block</b>		<b>663</b>	<b>10511</b>	<b>662</b>	<b>352</b>	<b>349</b>	<b>139</b>	<b>95</b>	<b>78</b>		<b>147</b>
49	Kolazhi	187	3163	185	105	96	69	28	10	Y	62
50	Madakkathara	272	4472	271	147	124	62	28	28	Y	43
51	Nadathara	342	5406	342	318	318	238	91	63	Y	52
52	Pananchery	410	5959	409	260	248	76	53	84	Y	9
53	Puthur	289	3913	285	140	140	62	14	40	Y	33
<b>Ollukkara Block</b>		<b>1500</b>	<b>22913</b>	<b>1492</b>	<b>970</b>	<b>926</b>	<b>507</b>	<b>214</b>	<b>225</b>		<b>199</b>
54	Kadappuram	161	2384	159	65	54	25	20	11	Y	25
55	Orumanayur	59	780	51	20	12	7	5	10	Y	5
56	Punnayurkkulam	222	3403	222	58	58	50	13	42	Y	37
57	Punnayur	234	3358	234	139	138	76	79	20	Y	55
58	Vadakkekkadu	109	1806	105	39	39	29	7	5	Y	60
<b>Chovakkad Block</b>		<b>785</b>	<b>11731</b>	<b>771</b>	<b>321</b>	<b>301</b>	<b>187</b>	<b>124</b>	<b>88</b>		<b>182</b>
59	Engandiyoor	209	3347	209	22	22	4	25	18	Y	31
60	Nattika	135	1992	135	39	37	7	25	23	Y	11
61	Thalikkulam	248	3748	238	76	56	..	11	14	Y	41
62	Vadanappilly	241	3655	239	88	85	3	22	24	Y	27
63	Valappad	276	4554	273	59	58	4	16	6	Y	30
<b>Thalikkulam Block</b>		<b>1109</b>	<b>17296</b>	<b>1094</b>	<b>284</b>	<b>258</b>	<b>18</b>	<b>99</b>	<b>85</b>		<b>140</b>
64	Elavally	175	3149	174	40	5	3	11	21	Y	24
65	Mullassery	168	2894	166	15	14	7	15	50	Y	5
66	Pavaratty	100	1463	99	6	6	1	19	18	Y	32
67	Venkitangu	131	1891	131	16	5	..	8	17	N	41
<b>Mullassery Block</b>		<b>574</b>	<b>9397</b>	<b>570</b>	<b>77</b>	<b>30</b>	<b>11</b>	<b>53</b>	<b>106</b>		<b>102</b>

68	Choondal	209	3476	208	46	46	10	28	..	N	23
69	Chowannur	141	2216	141	42	26	6	13	18	Y	26
70	Kadangode	218	3292	211	114	84	67	25	24	Y	52
71	Kadavallur	216	3438	216	46	45	5	30	19	Y	37
72	Kandanassery	187	3264	186	33	32	11	14	12	Y	25
73	Kattakampal	242	4189	240	35	35	22	18	75	Y	34
74	Porkulam	142	2379	142	61	29	7	9	22	Y	28
75	Veloor	247	3885	242	36	32	7	14	33	Y	26
<b>Chowannur Block</b>		<b>1602</b>	<b>26139</b>	<b>1586</b>	<b>413</b>	<b>329</b>	<b>135</b>	<b>151</b>	<b>203</b>		<b>251</b>
76	Chelakkara	394	5764	382	208	190	98	12	11	Y	24
77	Kondazhy	291	4347	289	162	162	34	69	42	Y	65
78	Panjai	277	4413	277	75	70	26	20	10	Y	42
79	Pazhayannur	460	7699	460	369	369	253	23	22	Y	40
80	Thiruvillwamala	294	4985	293	184	111	70	126	14	Y	60
81	Vallahtole Nagar	203	3230	201	79	70	26	39	11	Y	35
<b>Pazhayannur Block</b>		<b>1919</b>	<b>30438</b>	<b>1902</b>	<b>1077</b>	<b>972</b>	<b>507</b>	<b>289</b>	<b>110</b>		<b>266</b>
82	Desamangalam	160	2451	160	24	24	..	6	52	Y	34
83	Erumapetty	284	4470	273	164	162	103	32	57	Y	42
84	Mullurkara	159	2650	159	127	94	37	20	15	Y	22
85	Mundathicode	292	4909	282	186	166	96	23	60	Y	25
86	Thekkumkara	335	4054	284	130	116	54	12	16	Y	45
87	Varavoor	210	3144	210	177	177	117	96	66	Y	40
88	Wadakkanchery	242	3777	240	108	104	73	13	10	Y	16
<b>Wadakkanchery Block</b>		<b>1682</b>	<b>25455</b>	<b>1608</b>	<b>916</b>	<b>843</b>	<b>480</b>	<b>202</b>	<b>276</b>		<b>224</b>

**13.10 Pension Beneficiaries under various schemes 2010-11**

Sl.No.	Name of Panchayath / Block	Unemployment allowance	Agricultural Labourers	Handicapped persons	Widow	Others (specify)	
						Old age	Unmarried Women above 50 years
1	2	3	4	5	6	7	8
1	Edathiruthy		358	210	914	137	66
2	Kaipamangalam	211	336	278	585	103	46
3	Mathilakam	4	10	24	106	4	0
4	Perinjanam	84	139	190	526	95	22
5	Sreenarayanapuram	232	246	224	642	147	69
6	Edavilangu	123	192	183	1798	63	37
7	Eriyad	330	409	394	848	112	29
<b>Mathilakam Block</b>		<b>984</b>	<b>1690</b>	<b>1503</b>	<b>5419</b>	<b>661</b>	<b>269</b>
8	Poyya	101	482	105	231	54	66
9	Aloor	139	754	207	618	130	72
10	Annamanada	131	857	189	716	96	56
11	Kuzhoor	120	573	188	484	92	60
12	Mala	154	665	189	388	99	37
<b>Mala Block</b>		<b>645</b>	<b>3331</b>	<b>878</b>	<b>2437</b>	<b>471</b>	<b>291</b>
13	Karalam	59	564	104	461	60	33
14	Kattur	70	317	132	396	71	60
15	Muriyad	107	490	120	196	99	39
16	Parappukkara	128	1092	179	553	123	44
<b>Irinjalakuda Block</b>		<b>364</b>	<b>2463</b>	<b>535</b>	<b>1606</b>	<b>353</b>	<b>176</b>
17	Athirappilly				52		
18	Kadukutty	114	666	126	388	70	29
19	Kodassery	275	900	239	935	134	52
20	Koratty	100	517	250	986	409	80
21	Melur	123	472	142	458	75	81
22	Pariyaram	195	772	255	583	71	46
<b>Chalakudy Block</b>		<b>807</b>	<b>3327</b>	<b>1012</b>	<b>3402</b>	<b>759</b>	<b>288</b>
23	Alagappanagar	155	579	182	360	118	85
24	Kodakara	221	468	181	605	91	62
25	Mattathur	322	703	303	512	128	111
26	Nenmanikkara	148	429	136	450	86	36
27	Pudukkad	14	571	215	1520	184	152
28	Thrikkur	30	38	39	91	103	10
29	Varantherappilly	320	837	288	679	305	131
<b>Kodakara Block</b>		<b>1210</b>	<b>3625</b>	<b>1344</b>	<b>4217</b>	<b>1015</b>	<b>587</b>
30	Padiyur	96	586	122	218	48	32
31	Poomangalam		286	91	221	65	46
32	Puthenchira	237	551	143	437	95	28
33	Vellangallur	40	710	410	118		17

34	Velukkara	270	525	204	339		71
<b>Vellangalur Block</b>		<b>643</b>	<b>2658</b>	<b>970</b>	<b>665</b>	<b>208</b>	<b>194</b>
35	Adat	316	656	166	458	106	163
36	Arimpur	120	918	210	530	100	100
37	Avanur	32	57	19	86	11	5
38	Kaiparambu	130	474	136	511	131	126
39	Mulamkunnathukavu	26	28	29	90	5	19
40	Tholur	172	670	161	521	77	78
<b>Puzhakkal Block</b>		<b>796</b>	<b>2803</b>	<b>721</b>	<b>2196</b>	<b>430</b>	<b>491</b>
41	Anthikkad	73	401	128	385	71	53
42	Chazhur	11	701	240	473	129	80
43	Manalur	194	966	292	877	114	114
44	Thanniyam	209	742	182	477	224	92
<b>Anthikkad Block</b>		<b>487</b>	<b>2810</b>	<b>842</b>	<b>2212</b>	<b>538</b>	<b>339</b>
45	Avinissery	134	257	104	388	77	99
46	Cherpu	14	44	26	94	69	19
47	Paralam	130	628	143	444	56	37
48	Vallachira	103	330	102	414	91	82
<b>Cherpu Block</b>		<b>381</b>	<b>1259</b>	<b>375</b>	<b>1340</b>	<b>293</b>	<b>237</b>
49	Kolazhi	67	80	53	79	105	43
50	Madakkathara	146	504	162	436	89	95
51	Nadathara	176	564	189	827	326	127
52	Pananchery	240	922	309	898	173	65
53	Puthur	174	1115	366	723	135	117
<b>Ollukkara Block</b>		<b>803</b>	<b>3185</b>	<b>1079</b>	<b>2963</b>	<b>828</b>	<b>447</b>
54	Kadappuram	120	201	209	44	526	54
55	Orumanayur	45	130	48	18	290	40
56	Punnayurkkulam	209	541	258	1212	283	46
57	Punnayur	95	236	151	400	374	30
58	Vadekkekadu	123	37	193	686	210	44
<b>Chavakkad Block</b>		<b>592</b>	<b>1145</b>	<b>859</b>	<b>2360</b>	<b>1683</b>	<b>214</b>
59	Engandiyoor	170	442	180	433	113	70
60	Nattika	63	185	118	336	62	36
61	Thalikkulam	60	209	135	459	85	29
62	Vadanappilly	202	286	163	483	119	29
63	Valappad	145	434	222	564	141	80
<b>Thalikkulam Block</b>		<b>640</b>	<b>1556</b>	<b>818</b>	<b>2275</b>	<b>520</b>	<b>244</b>
64	Elavally	15	47	35	175	59	7
65	Mullassery	137	704	143	462	80	68
66	Pavaratty	16	14	26	105	5	1
67	Venkitangu	178	629	201	579	310	54
<b>Mullassery Block</b>		<b>346</b>	<b>1394</b>	<b>405</b>	<b>1321</b>	<b>454</b>	<b>130</b>

68	Choondal	133	792	191	381	78	84
69	Chowannur	32	363	83	298	59	52
70	Kadangode	118	661	236	911	135	116
71	Kadavallur	43	319	185	438	127	69
72	Kandanassery	82	592	131	450	50	78
73	Kattakampal	68	415	181	699	79	95
74	Porkulam	37	250	98	407	50	80
75	Veloor	59	107	25	149	42	19
<b>Chowannur Block</b>		<b>572</b>	<b>3499</b>	<b>1130</b>	<b>3733</b>	<b>620</b>	<b>593</b>
76	Chelakkara	363	1072	308	1044	284	145
77	Kondazhy	160	870	227	617	198	120
78	Panjal	274	638	188	395	75	93
79	Pazhayannur	271	1045	285	521	143	110
80	Thiruvillwamala	147	747	165	280	169	92
81	Vallahtole Nagar	120	305	205	676	104	68
<b>Pazhayannur Block</b>		<b>1335</b>	<b>4677</b>	<b>1378</b>	<b>3533</b>	<b>973</b>	<b>628</b>
82	Desamangalam	118	349	222	929	174	125
83	Erumapetty	223	745	257	582	267	130
84	Mullurkara	148	415	169	301	62	84
85	Mundathicode	183	900	230	898	175	175
86	Thekkumkara	236	1068	271	675	131	131
87	Varavoor	200	599	192	748	83	61
88	Wadakkanchery	264	543	245	818	134	141
<b>Wadakkanchery Block</b>		<b>1372</b>	<b>4619</b>	<b>1586</b>	<b>4951</b>	<b>1026</b>	<b>847</b>

### 13.11 GROSS DISTRICT DOMESTIC PRODUCT (AT FACTOR COST BY INDUSTRY OF ORIGIN) AT CURRENT PRICE

Base year 2004-05

YEAR 2011-12(Quick)

Rs. in lakhs

Sl.No	Industry origin	Current price		Constant price	
		Thrissur	Kerala	Thrissur	Kerala
1	Agriculture & Allied Activities	201532	3949901	76853	1506261
2	Forestry & Logging	40950	440724	21818	234820
3	Fishing	42617	371778	20549	179267
<b>Agriculture and Allied</b>		<b>285099</b>	<b>4762404</b>	<b>119220</b>	<b>1920349</b>
4	Mining and Quarrying	8505	195005	3146	72140
<b>TOTAL OF PRIMARY SECTOR</b>		<b>293604</b>	<b>4957409</b>	<b>122367</b>	<b>1992489</b>
5	Manufacturing	217908	2291924	147874	1555314
5.1	Registered	98447	1035459	65698	691006
5.2	Un-registered	119461	1256465	82176	864308
6	Construction	419612	3951143	259894	2447206
7	Electricity, Gas and Water supply	34759	391560	21945	247262
7.1	Electricity	30537	329420	19171	206813
7.2	Gas	597	6219	466	4859
7.3	Water supply	3625	55921	2307	35591
<b>Total of the secondary sector</b>		<b>672279</b>	<b>6634626</b>	<b>429713</b>	<b>4249782</b>
<b>Industry</b>		<b>680784</b>	<b>6829631</b>	<b>432859</b>	<b>4321923</b>
8	Transport, Storage & Comm.	329471	3045623	372657	3381571
8.1	Railways	8685	122252	6843	96327
8.2	Transport by other means	249563	2286516	167109	1531064
8.3	Storage	674	16372	423	10274
8.4	Communication	70549	620483	198282	1743905
9	Trade, Hotel & Resturants	794155	7141627	499229	4489441
10	Banking & Insurance	177778	1659986	167591	1564873
11	Real estate ownership, Business ,legal	365119	3855504	223775	2362963
12	Public Administration	101940	1313641	65622	845621
13	Other Services	276147	2912149	201407	2123976
<b>Total of territory sector</b>		<b>2044610</b>	<b>19928532</b>	<b>1530280</b>	<b>14768446</b>
<b>DDP</b>		<b>3010494</b>	<b>31520567</b>	<b>2082359</b>	<b>21010717</b>
<b>Mid year Population ('000)</b>		<b>3222</b>	<b>34708</b>	<b>3222</b>	<b>34708</b>
<b>Per capita Income(in Rupees)</b>		<b>93436</b>	<b>90816</b>	<b>64629</b>	<b>60536</b>

177