



Government of Kerala



**PANCHAYAT LEVEL
STATISTICS**

**KOLLAM DISTRICT
2001**



Department of Economics & Statistics
Thiruvananthapuram

Government of Kerala



**PANCHAYAT LEVEL
STATISTICS**

**KOLLAM DISTRICT
2001**

**Department of Economics & Statistics
Thiruvananthapuram**



RAJCHAYAL LEVEL
STATISTICS

KOLLAM DISTRICT
2001

Department of Economics & Statistics
Kollam

PREFACE

In order to cater to the needs of decentralised planning process this department has taken various measures to collect and publish primary and secondary data from the very bottom level. This is with an objective to help the planners and administrators of local bodies to familiarise with the availability of resources at their command and enabling them for planning from bottom. The 1st issue of Panchayat Level Statistics was published in 1996 by this Department, when three tier systems of local self Government came into existence.

"Panchayat Level statistics 2001" is the 2nd in this series published with information from all sectors. All possible efforts were taken to cover all sectors of development. The data for this publication was collected through a multi stage operation by the statistical personnel of Kollam District. The data available at Grama Panchayat Level were collected by the Investigators of the Taluk Statistical Offices. The data which were not available at the Panchayat Level Offices of various Departments and which were available at the Taluk Level Offices of those departments were collected by the Taluk Statistical Officer/Statistical Inspector. Again the data which were not available either at the Grama Panchayats or Taluks were collected by the officials in the District office. In short almost all statistical staff in the district have an involvement in the collection of Panchayat Level Statistics.

This report was compiled and computerised at District level by Sri. Augan, Research Officer and Sri Felix George, Compiler in the District Office Kollam, under the guidance of Sri. S. Rajendran, Deputy Director. More over all the statistical staff in the District Office has earnestly associated themselves for the collection and finalisation of this publication with in the limited span of time.

I gladly acknowledge the valuable services rendered in this venture by Smt. S. Maya Devi, Assistant Director and Smt. K. Haleema Beegum, Research Officer and other members of staff in the Publication Division of the Directorate of Economics and Statistics. The staff of the Computer Division have also whole heartily co-operated for the release of the publication in time.

The earnest co-operation and guidance extended by Sri. M. R. Balakrishnan, Additional Director and Sri. C. C. Cheriyan Kunju, Joint Director are also commendable.

A. Meera Sahib
Director

Thiruvananthapuram,
25-03-2002.

Contents

	Page
<i>Short History</i>	3
<i>At a Glance</i>	8
<i>Map</i>	10
<i>List of Tables</i>	
1 Demographic Particulars	11
2 Sex wise Population 1991	15
3 Workers and Work Participation rate 1991	19
4 Industrial Classification of Main workers 1991	23
5 Number and area of Individual Operational Holdings 1995-96	32
6 Average area under crops 1997-98 to 1999-2000	33
7 Live Stock Population – 1996	34
8 Industry as on 31-03-2000	43
9 Number of Women Industrial units (Registered) 31-03-2000	44
10 Large/ Medium/ Small Industries as on 31-03-2000	44
11 Industry wise classification of SSI units as on 31-03-2000	45
12 Details of Handloom Societies – Traditional and Mechanised as on 31-03-2000	46
13 Transport as on 31-03-2000	47
14 Number of Registered Motor Vehicles 31-03-2000	48
15 Taxes and Fees collected under Motor Vehicles Act/ Rules 1999-2000	48
16 Residential houses according to the type of roof and electrification as on 31-03-2000	49
17 Communication facilities as on 31-03-2000	53
18 Telephone Exchanges as on 31-05-2000	57
19 Electricity connections and average monthly Consumption – Electrical Major Section wise as on 31-03-2000	61
20 Banks and Co – operative Institutions as on 31-03-2000	64
21 Public Distribution System as on 31-03-2000	70
22 Number of Schools and Technical institutions as on A 30-06-2000	74
22 B Number of students as on 30-06-2000	90
22 C Number of Arts and Science colleges and Technical colleges as on 30-06-2000	155

23A	Medical Institutions – Allopathy – 31-03-2000	163
23 B	Medical Institutions – Ayurveda – 31-03-2000	167
23 C	Medical Institutions – Homeopathy – 31-03-2000	171
23D	Medical Institutions – Veterinary – 31-03-2000	175
24	Social and Cultural Institutions – 31-03-2000	178
25	Scheduled caste & Scheduled tribe colonies as on 31-03-2000	182
26	Drinking Water facility as on 31-03-2000	186
27	Income and Expenditure 1995-96	190
28	Families below Poverty line 1996	199
29	Number of Beneficiaries – Scheme wise	203
30	Basic details of Panchayats/ Municipalities/ Corporations as on 01-07-2000	251
31	Plan expenditure under Janakeeyasootranam as on 31-03-2000	254
32	Soil types of Kollam District	257
33	Details of Labour Welfare Board in Kollam District	257
34	Land utilisation details of Kollam District	258
35	Area and Production of important crops in Kollam District	258
36	Number of street taps and house connections in S.C colonies	259
37	Road accidents in Kollam District – 1995-99	259
38	Operational characteristics of KSRTC bus in Kollam District – 31-03-1998	259
39	Number and name of Substations and 11 KV feeders in Kollam District – 31-03-2000	259
40	Panchayat wise details of Geographical Area of Kollam District	262
41	Miscellaneous as on 31-03-2000	271

SHORT HISTORY

Kollam, an old sea port town on the Ashtamudi lake. Kollam the erstwhile Desinganadu, had a sustained commercial reputation from the days of the Phoenicians and the Romans. Fed by the Chinese trade, it was regarded by Ibn Batuta, as one of the chief ports, which he had seen in the course of his travels during a period of twenty four years, in the 14th Century.

Herman Gundart is of the opinion that the "Kolla Varsham" started with the erection of a 'Siva' temple at Kollam. As its origination was strictly local and religious, "Kolla Varsham" was not accepted by the people living in other countries. But, when Kollam became a major trade centre, the traders and the people of other countries began to follow "Kolla Varsham". This further strengthens the statement of Ibn Batuta.

The rulers of Kollam (Desinganadu) and China, exchanged embassies and there was a flourishing Chinese settlement at Kollam. Merchant Sulaiman of Siraf in Persia (9th Century) found Kollam to be the only port in India, touched by the huge Chinese junks, on his way from Canton to Persian Gulf. Marco Polo, the great Venician traveller, who was in Chinese Service under Kublahan in 1275, visited Kollam and other towns on the west coast, in his capacity as a Chinese mandarin.

The Portuguese were the first Europeans to establish a trading centre at Kollam in 1502. Then came Dutch followed by the British in 1795. A British garrison was stationed at Kollam in pursuance of a treaty between Travancore and the British.

Velu Thampi Dalawa of Travancore, did much for the improvement of Kollam town. He built new bazars and invited merchants from Madras and Tirunelveli to settle here. Kollam later became the capital of the enlightened and liberal rulers of Desinganadu. It was also the nerve centre of the rebellion organised by Velu Thampi against the British.

Once a city of palaces, Kollam has been known to the outside world, by the time-honored proverb, "Once you have seen Kollam you would no more need your illam (home)".

ADMINISTRATION

The history of the district as an administrative unit can be traced back to 1835, when the Travancore State consisted of two revenue divisions with headquarters at Kollam and Kottayam.

At the time of the integration of Travancore and Cochin in 1949, Kollam was one of the three revenue divisions in the State. These three revenue divisions were converted into districts. Shencottah taluk was merged with Madras State consequent on the implementation of the State Reorganisation Act of 1956.

When Alappuzha district was formed in 1957, Chertala, Ambalapuzha, Mavekikkara, Karthikappally, Chengannur and Thiruvalla taluks of Kollam district were united to the new district. When Pathanamthitta district was formed on 1st July 1983, the entire Pathanamthitta taluk and nine villages of Kunnathur Taluks of the district were also removed. Now the district has a single revenue division with headquarters at Kollam. Pathanapuram, Kunnathur, Kottarakkara, Karunagappally and Kollam are the five taluks in the district. The district is divided into thirteen development blocks. Paravoor and Punalur are two municipal towns and Kollam is the corporation.

CULTURAL CONTRIBUTIONS

Kollam, the capital of the erstwhile Venad, was a great centre of learning and culture. It attracted distinguished scholars from all parts of South India. Leelathilakam and Unnuneelisesandesam, two outstanding literary works of historical importance, are contributions of 14th Century Kollam. The dance form of Kathakali in its new version of Ramanattam was

the creation of Kottarakkara Thampuram, who also improved Krishnanattam by substituting Malayalam for Sanskrit.

Paravoor K.C.Kesava Pillai, a gifted poet, prose writer, dramatist and scholar, originated the musical play in Malayalam through his work Sadarama. His Kesaveeyam, a Mahakavyam, is of outstanding literary importance. In the history of Malayalam music, he has a prominent place as a gifted composer of songs. Paravoor Kesavan Asan, the founder editor of Sujananandini, another prominent literary figure, was a journalist and a prose writer of eloquence. His Saratchandrika is a contribution to the study of Ayurvedic system of medicine. E.V. Krishna Pillai, another literary celebrity has etched his name in the field of humour and satire. C.V. Kunjuraman, editor of Kerala Kaumudi and Malayalarajyam was a poet, literary critic, prose writer and a journalist of outstanding distinction.

Coming to modern times, Elamkulam Kunjan Pillai and Sooranadu Kunjan Pillai, noted literary historians and poets like O.N.V.Kurup, Thirunalloor Karunakaran, Punalur Balan, novelist and poet Lalithambika Antharjanam are some of the literary luminaries and the music director G.Devarajan are hailing from this district.

PLACES OF INTEREST

Achancoil

Situated about 80 kms. From Punalur, Achancoil is an important pilgrim centre. The Sastha temple here, is situated amidst dense forests. The idol of Sastha is supposed to have been installed several centuries before the Christian Era. The two important festivals of this temple are Mandala Pooja (December-January) and the festival held at 'Revathi'(January-February). The two notable features of the festival are the Therotam(chariot festival) and Pushpabhishekam (offering of flowers). In no other temple of South India are flowers offered to the deity so lavishly as at Achancoil.

Anchal

Situated 13 kms. South of Punalur, Anchal is known for its cattle market held twice a month. The Mudi festival of the Bhagavathy temple here, conducted once every 12 years, attract huge gatherings.

Aryankavu

Situated about 73 kms. East of Kollam, Aryankavu is one of the important pilgrim centres of the district. From very early days, it was an important trade route for merchants from either sides of the Western Ghats. The chief attraction of Aryankavu is the Shrine dedicated to Lord Sastha. The temple has some fine sculptures and mural paintings. Thousands of pilgrims flock to this temple during the Mandala Pooja and Thrikalyanam festivals in December. All trains towards Shencottah have a stop at Aryankavu. Buses plying between Kollam & Thirunelveli, also pass through this place.

Chavara

Chavara is situated 12 kms. North of Kollam on the Kollam-Alappuzha road. Thousands of tonnes of mineral sand are exported from Chavara to various countries. The Koilthottam port is situated within the limits of Chavara panchayat. Two major industrial establishments- Indian Rare Earths and Kerala Minerals and Metals are at Chavara. The Thalappoli Mahotsavom-offerings of lighted lamps in decorated small pans- in the Kottamkulangara temple here is very famous. It falls in March-April. The interesting feature of the festival is that men dress themselves as women and carry lamps. This is a time-honoured custom.

Karunagappally

Karunagappally is situated 22 kms. North to Kollam. It is linked with Kollam by rail and road. There is a mini civil station at Karunagappally. Padayanarkulangara, which forms part of the town, was once the military station of the Kayamkulam Rajas. An idol of Buddha, recovered from a local tank here, is now preserved in the Krishnapuram Palace, situated north of Oachira. The town has a temple dedicated to Lord Siva, two old mosques and a Mar Thoma Church.

Kottarakkara

Kottarakkara is the headquarters of Kottarakkara taluk. It is linked with Kollam, both by road and rail, a distance of 27 kms. It was once the capital of Elayadathu Swarupam, a principality ruled by a branch of the Travancore Royal Family. The internationally famous dance drama Kathakali had its small beginnings in this town and it flourished under the patronage of Raja of Kottarakkara who lived in the first half of the 19th century.

Kulathupuzha

Kulathupuzha is situated on the Thiruvananthapuram-Shencotta road and is 10 kms. South of Thenmala Railway Station. Kulathupuzha is an important forest range, well known for its elephants. Reed, an essential raw material for paper manufacture is largely found here. One of the renowned shrines dedicated to Lord Sastha, is found here and large crowds of pilgrims come for worship during festival seasons. The Vishu Mahotsava in April-May is the most important festival here.

Kundara

Kundara is linked with Kollam by rail and road; a distance of 14 kms. Large deposits of China Clay discovered here, helped in the establishment of the Government Ceramics concerns. The Aluminium Industries (ALIND) was one of the leading Indian firms manufacturing aluminium cables. Kundara is famous in history, for, it was from here that Veluthampi Dalawa issued the famous Kundara Vilambaram in 1809.

Kunnicoode

The main attraction of Kunnicoode, situated 10 kms. West of Punalur, is Pachilakunnu a small hillock where a Muslim saint is said to have breathed his last.

Neendakara

Situated about 9 kms. North of Kollam, Neendakara is the headquarters of the Indo-Norwegian Fisheries Community Project, which was established in 1953. The important institutions under this project are the boat building yard at Sakthikulangara, the Fisherman's Training Institute, the ice factory and the refrigeration plant. Improvements have been made to Neendakara Port, which has been thrown open to traffic.

Oachira

Situated 35 Kms. North of Kollam on the Kollam-Alappuzha National Highway and on the boundary of Kollam district, Oachira is a unique pilgrim centre. The peculiarity of the temple here is that there is no temple building as such nor is there any idol. All Classes of people worship the presiding deity the Parabrahmam. Oachira draws thousands of Pilgrims for Oachirakkali, a festival held annually in June. Another festival held here is Panthrandu Vilakku in November-December, which lasts for 12 days. The festival is also followed by a fair, which attracts thousands of pilgrims from all walk of life. Oachira is also an important handicraft centre where fancy articles of screw pine mats are manufactured. Oachira is known as Dakshina Kasi

Palaruvi

About 5 kms. away from Aryankavu there is a big waterfall known as Palaruvi meaning river of milk. It is one of the well-known waterfalls in south India, falling from a height of 300 feet. It is situated 66 kms. from Kollam on Kollam-Shencottah road. The scenic beauty, with the hills, valleys and cascades, covered with dense tropical forests, is breath taking. Season to visit the place is June-January.

Paravur

Paravur is an important fishing and coir production centre. It is situated 13 kms. south of Kollam and is connected with Kollam town by road and rail. It is the birthplace of K.C. Kesava Pillai (1865-1913) and Kesava Asan (1869-1917), two leading literary men of eminence.

Pathanapuram

An important trading centre on the banks of the Kallada river, Pathanapuram is 13 kms. away from Punalur. The Chandanakkudam mahotsava of the mosque there, celebrated every year in February-March, attracts thousands of devotees.

Punalur

Punalur is one of the important industrial centres of Kerala. It is 45 kms. from Kollam on the Kollam-Shencotta railway line and is also linked with Kollam by road. The Punalur Paper Mills, started in 1885, was one of the main factories.

The suspension bridge across the Kallada river, erected in 1877, is the only one of its kind in south India and it is 400 ft. long. A concrete bridge has been constructed nearby and now the suspension bridge is only of archaeological interest. The chief commodities of export here are the hill produce, pine-apple, pepper products, plywood and timber. Punalur is the head quarters of Pathanapuram taluk.

Sasthamcottah

Sasthamcottah is an attractive village situated about 29 kms. from Kollam town. It is a beauty spot, a health resort and a centre of pilgrimage. The extensive freshwater lake here, is said to be the biggest of its kind in Kerala. Water supply to the Kollam town is met by purifying the water from this lake. Sasthamcottah, which can truly be called as Queen of Lakes.

Thangassery

Thangassery is a place of historical importance situated 5 kms. away from Kollam town. The Churches here are pretty old, having been established in the 18th century. The chief attraction of the place is the light house, built in 1902. The 144 ft. light house stands as a sentinel, warning seamen of the treacherous reefs of Thangassery. The construction of a fishing harbour is in progress. Thangassery was an enclave of the Portuguese, Dutch and British in succession. The remnants of the Portuguese and Dutch forts still exist.

Thazhava

Thazhava is an important centre of screw pine mat industry. An image of the Buddha, discovered from a tank known as Pallikulam near Maruthookulangara, is one of the interesting archaeological relics, associated with Kollam district.

Thenmala

Thenmala is the meeting point of Kollam-Shencotta road and Thiruvananthapuram-Shencottah road, surrounded by dense forests, 66 kms. east of Kollam. There are a large

number of rubber and tea plantations in Thenmala. Timber of all varieties are exported from here to all parts of the country. Thenmala dam site is open for tourists. All buses passing through Kollam-Shencottah road, stop at Thenmala. There is also a Railway Station here.

Jetayu Para

Jetayu Para, a huge rock, is another attraction in Kollam District. This huge rock is in the Chadayamangalam village on the M.C.road. The name comes from the epic Ramayana. It is believed that Jatayu, the giant bird in the epic, fell after failing in its attempt to stop Ravana from taking Sita away. The rock is ideal for trekking by the lovers of adventure. The rock can be seen from the Chadayamangalam Jn. itself.

Kollam Town

Kollam town, the headquarters of Kollam district and Kollam taluk, has a hoary past. It was an international emporium of trade and even now it is a prosperous commercial centre. The town edges with the famous Ashtamudi lake. Many a foreign traveller has visited Kollam in the early medieval period. It was one of the early centres of Christian activity in Kerala. It is said that the present town of Kollam was built by the Syrian Merchant, Sapir Iso, in the 9th Century A.D. The popularity of Kollam has been established by the time honoured proverb once you see Kollam, you will not need your home any more. Kollam is an important commercial, industrial and trading centre. It is also the headquarters of the Kerala State Cashew Development Corporation.

The 144 ft. Thangassery Light house, built in 1902, is a centre of attraction. The Ananda Valleeeswaram Temple here, attracts people on almost all days. The Thangal Kunju Musaliar College of Engineering, the first of its kind in the private sector in the state, is at Kilikolloor, about 7 kms. east of Kollam town.

Mahatma Gandhi beach & park at Kochupilamoodu, Thirumullavaram beach and Ashramam picnic village, are some of the important spots of local sight seeing. Mahatma Gandhi beach lies just 2 kms. from the town. It is a fascinating place for an evening. Thirumullavaram Beach is 5 kms. from the town. The sea here is ideal for swimming and bathing. Ashramam picnic village is located in the 48 acre Guest House Complex. This is the centre of various tourism development activities of the district. The Government Guest House here, is 200 years old. It stands along Ashtamudi lake and is a major attraction for its elegance and architectural beauty. Tourists can stay here at economical rates. The children's Traffic & Entertainment Park, designed by NATPAC, is also located in this village. It is the largest traffic park in Kerala. The Adventure Park, located in the village along the shores of the Ashtamudi backwaters, is a novel experiment in the country. Different types of boats, including luxury cruise boats, powerboats and motorboats, are available on hire from the boat jetty near to the Adventure Park.

District at a Glance

1.	Area	2491.00 sq.km.
2.	Taluks	5
3.	Blocks	13
4.	Panchayat	69
5.	Revenue village	105
6.	Municipalities	2
7.	Corporations	1
8.	Households (as per 91 census)	489774
9.	Population (as per 2001 census)	2584118
	(a.) Male (as per 2001 census)	1248616
	(b) .Female (as per 2001 census)	1335502
10	S.C. Population (as per 1991 census)	305727
	(a) Male (as per 1991 census)	150894
	(b) Female (as per 1991 census)	154833
11	S.T population (as per 1991 census)	3884
	(a) Male (as per 1991 census)	1943
	(b) Female (as per 1991 census)	1941
12	Density (as per 2001 census)	1037
13	Literacy Rate (as per 2001 census)	
	(a) General (as per 2001 census)	91.49
	(b) S.C (as per 1991 census)	79.60
	(c) S.T (as per 1991 census)	62.42
14	Main workers	672665
15	Industrial workers	127250
16	Agricultural workers	154361
17	Marginal workers	100207
18	Individual operational holdings	479220
19	Post- offices	367
20	Ration shops	1440
21	Ration card holders	561341
22	Number of schools	1025
	(a) Government	460
	(b) Aided	510
	(c) Unaided	55
23	No. of School student	425344
	(a) Male	218330
	(b) Female	207014
24	No. of Colleges	22
	(a) Government	4
	(b) Private	18

25A	(a) No. of Arts colleges	2
	(b) No. of Arts and Science Colleges	15
	(c) No. of Professional colleges	3
	(d) No. of B.Ed. Colleges	2
25B	No. of B.Ed. Centres	6
	No. of pharmacy colleges	2
26	<i>Medical Institutions</i>	1228
	(i) Allopathic	806
	(a) Government	538
	(b) Private	268
	(ii) Ayurveda	242
	(a) Government	61
	(b) Private	181
	(iii) Homeopathy	180
	(a) Government	41
	(b) Private	139
27	No. of computer Institutions	164
28	<i>Industries</i>	
	(a) No. of software Industries	Nil
	(b) No. of Rubber Industries	314
	(c) No. of Textile based Industries	2677
	(d) No. of Industrial zones	Nil
29	No. of Railway station	18
30	No. of Airports	Nil
31	No. of shops and Establishment	Nil
32	No. of Techno park	Nil
33	No. of Rubber park	Nil
34	No. of Apparel park	Nil
35	Sex Ratio	1035
36	Decadal Rate	10.68
37	Important Rivers	Kallada and Ithikara
38	<i>Important Kayals and area in hectares</i>	
	Kayamkulam Kayal (part)	140.58
	Ashtamudi Kayal	6424.15
	Paravur Kayal	662.46
	Sasthamcotta Kayal	440.00
39	Net Domestic Product (in crores)	Rs.4739.26
40	NDP as a percentage to the State	7.58
41	Per capita income at current prices 1999-2000	Rs.18426
42	No. of Assembly Constituencies	12
	No. of Parliament Constituencies	2 (Kollam, Adoor-part)
43	No. of Ports	2

1
2
3
4
5
6
7
8
9
10
11
12
13
14
15
16
17
18
19
20
21
22
23
24
25
26
27
28
29
30
31
32
33
34
35
36
37
38
39
40
41
42
43
44
45
46
47
48
49
50
51
52
53
54
55
56
57
58
59
60
61
62
63
64
65
66
67
68
69
70
71
72
73
74
75
76
77
78
79
80
81
82
83
84
85
86
87
88
89
90
91
92
93
94
95
96
97
98
99
100

Table 1 – Demographic Particulars – 1991

Sl No	Name of Blocks	Area in Sq.Kms	No of occupied residential houses	No of House-holds	Total Population including institutional and houseless population			Density of population/ Sq.Km	Sex ratio Females/ 1000 Males	Literacy rate		
					Male	Female	Total			Male	Female	Total
I	2	3	4	5	6	7	8	9	10	11	12	13
I	Oachira	47.10	17181	17184	42464	44439	86903	1845	1047	94.10	84.49	89.16
II	Karunagappally	89.92	35121	35198	90585	90863	181448	2018	1003	94.10	86.59	90.32
III	Sasthamcottah	118.41	29615	29954	70183	72091	142274	1202	1027	93.66	86.81	90.17
IV	Vettikkavala	169.47	37727	37788	85946	91243	177189	1046	1062	95.07	88.89	91.88
V	Pathanapuram	248.32	34052	34071	76962	80240	157202	633	1043	93.65	87.03	90.25
VI	Ancal	95076	45482	45840	103795	106853	210648	222	1029	92.76	85.60	89.11
VII	Kottarakkara	133.10	32414	32450	75013	79067	154080	1158	1054	96.11	90.15	93.03
VIII	Chittumala	77.01	24015	24550	58452	60259	118711	1542	1031	95.73	89.52	92.57
IX	Chavara	74.90	29327	29652	76092	76893	152985	2043	1011	93.94	86.05	89.96
X	Ancalumoodu	53.62	30774	31860	79145	81060	160205	2988	1024	94.47	86.99	90.67
XI	Mukhathala	80.11	47467	47769	126324	127819	254143	3172	1012	94.61	87.11	90.82
XII	Ithikkara	134.80	36796	36855	89239	95769	185008	1372	1073	93.99	85.99	89.20
XIII	Chadayamangalam	249.03	43443	43459	98403	104893	203296	816	1066	93.64	85.09	89.20
	Block Total	2426.55	443414	446630	1072603	1111489	2184092	1543	1037	94.29	86.94	90.54
	Municipality Total	69.27	41744	43112	110213	113193	223316	3224	1028	92.36	86.91	89.63
	District	2491.00	485158	489742	1182726	1224682	2407408	2384	1051	93.33	86.93	90.13

Note: 1. In the case of certain blocks if small portions happened to be in adjacent districts details of such positions are included in the respective block with major portion.

2. Total area of the blocks and municipalities does not tally with that of district because area of the former is given by Director of Survey and Land records and that of the latter is supplied by Surveyor General of India.

Source: Census Reports

B - Panchayats

Sl No	Name of Panchayats	Grade	Area in Sq.Kms	No of Wards	No of occupied residential houses	No of house holds	Total Population including institutional and houseless population			Density of population/ Sq.Km	Sex ratio Females/ 1000 Males	Literacy rate		
							Male	Female	Total			Male	Female	Total
I	2	3	4	5	6	7	8	9	10	11	12	13	14	15
I	Oachira	Sp.Gr	12.86	11	4879	4879	11816	12509	24325	1892	1059	94.22	85.31	89.61
II	Kulasekharapuram	Sp.Gr	16.75	14	8113	8116	20476	20988	41464	2475	1025	94.10	83.95	88.94
III	Clappana	I-Gr	17.49	10	4189	4189	10172	10942	21114	1207	1076	93.96	84.61	89.08
I	Oachira Block	I-Gr	47.10	35	17181	17184	42464	44439	86903	1845	1047	94.10	84.49	89.16
II	Mynagappally	I-Gr	19.70	13	7074	7087	18076	18315	36391	1847	1013	93.67	85.89	89.75
II	Alappad	I-Gr	7.38	11	4456	4456	12526	12050	24576	3300	962	93.62	90.50	92.09
III	Karunagappally	Sp.Gr	18.65	15	8370	8397	21908	21783	43691	2343	994	94.57	86.40	90.49
IV	Thodiyoor	I-Gr	20.61	14	7852	7882	20340	20253	40593	1970	996	94.36	85.52	89.94
V	Thazhava	I-Gr	23.58	13	7369	7376	17735	18462	36197	1535	1041	93.97	86.14	89.95
	Karunagappally Block		89.92	66	35121	35198	90585	90863	181448	2018	1003	94.10	86.59	90.32
I	Sasthamcottah	Sp.Gr	24.42	12	5952	6193	14658	14905	29563	1211	1017	94.38	88.28	91.29
II	West Kallada	I-Gr	13.36	9	3608	3651	8677	8845	17522	1312	1019	95.29	89.20	92.22
III	Sooranad South	I-Gr	17.17	10	4304	4327	10543	10739	21282	1239	1019	94.24	87.39	90.78
IV	Poruvazhy	I-Gr	19.35	11	5238	5239	12663	12828	25491	1317	1013	92.41	84.92	88.61
V	Kunnathur	Sp.Gr	21.44	10	5004	5011	11267	11679	22946	1070	1037	94.18	87.91	90.97
VI	Sooranad North	I-Gr	22.67	11	5509	5533	12375	13095	25470	1124	1058	91.95	83.89	87.77
	Sasthamcottah Block		118.41	63	29615	29954	70183	72091	142274	1202	1027	93.66	86.81	90.17
I	Ummannoor	Sp.Gr	34.43	12	6602	6602	15510	16370	31880	926	1055	94.77	89.18	91.88
II	Vettikkavala	I-Gr	36.23	13	7075	7075	16712	17466	34178	943	1045	94.10	88.09	91.01
III	Melila	I-Gr	18.52	10	4427	4427	10253	10871	21124	1141	1060	95.34	89.29	92.20
IV	Mylom	I-Gr	27.49	12	6644	6654	14660	15783	30443	1107	1077	94.14	86.64	90.24
V	Kulakkada	Sp.Gr	29.18	12	6671	6703	14738	15702	30440	1043	1065	96.64	90.51	93.46
VI	Pavithreswaram	I-Gr	23.62	12	6308	6327	14073	15051	29124	1233	1069	95.70	89.82	92.64
	Vettikkavala Block		169.47	71	37727	37788	85946	91243	177189	1046	1062	95.07	88.89	91.88

I	Vladyu	Sp.Gr	21.43	12	6162	6162	14908	15525	30433	1420	1041	94.05	85.97	89.90
II	Thalavoor	I-Gr	33.67	12	6952	6952	15440	16364	31804	945	1069	94.08	87.37	90.61
III	Piravanthoor	Sp.Gr	129.85	13	7984	7992	17579	18034	35613	274	1026	92.49	87.71	90.06
IV	Pattazhy vadakkakara	II-Gr	18.07	8	3167	3168	6799	7170	13969	749	1055	94.57	88.46	91.41
V	Pattazhy	I-Gr	18.65	9	3627	3627	7886	8336	16222	870	1057	94.80	87.94	91.24
VI	Pathanapuram	Sp.Gr	26.65	12	6160	6170	14350	14811	29161	1094	1032	93.12	85.70	89.33
	Pathanapuram Block		248.32	66	34052	34071	76962	80240	157202	633	1043	93.65	87.03	90.25
I	Kulathupuzha	Sp.Gr	424.06	13	7068	7207	16431	16840	33271	78	1025	90.56	82.82	86.62
II	Yeroor	I-Gr	44.79	13	7153	7263	16147	16576	32723	731	1027	93.94	86.42	90.11
III	Alayamon	Sp.Gr	35.91	9	3887	3903	9109	9429	18538	516	1035	92.74	86.10	89.34
IV	Anchal	Sp.Gr	24.45	12	6120	6218	14026	14586	28612	1170	1040	93.93	87.76	90.75
V	Edamulakkal	Sp.Gr	38.73	13	7532	7565	17618	18360	35978	929	1042	95.37	88.18	91.68
VI	Karavaloor	I-Gr	23.64	10	4705	4724	10500	11227	21727	919	1069	93.21	87.28	90.13
VII	Thenmala	Sp.Gr	162.34	11	5377	5385	12061	12153	24214	149	1008	92.84	85.90	89.35
VII	Aryankavu	I-Gr	198.84	9	3640	3675	7903	7682	15585	79	972	86.39	75.95	81.26
	Anchal Block		950.76	90	45482	45840	103795	106853	210648	222	1029	92.76	85.60	89.11
I	Veliyam	Sp.Gr	30.28	12	6175	6181	14167	14889	29056	360	1051	95.97	90.29	93.04
II	Pooyapally	Sp.Gr	22.28	10	4571	4578	10514	11293	21807	979	1074	95.22	88.59	91.76
III	Kareepra	Sp.Gr	23.20	11	5599	5599	12985	13732	26717	1152	1058	96.29	89.19	92.60
IV	Ezhukone	Sp.Gr	17.24	10	4600	4600	11050	11481	22531	1307	1039	96.52	90.48	93.41
V	Neduvathoor	Sp.Gr	22.27	11	5727	5729	12655	13531	26186	1176	1069	96.09	90.60	93.23
VI	Kottarakkara	Sp.Gr	17.40	12	5742	5763	13642	14141	27783	1597	1037	96.46	91.50	93.92
	Kottarakkara Block		133.10	66	32414	32450	75013	79067	154080	1158	1054	96.11	90.15	93.03
I	Perinadu	Sp.Gr	24.92	15	10122	10547	24835	25563	50398	2022	1029	95.15	88.36	92.19
II	Kundara	Sp.Gr	11.07	9	3636	3649	8656	8988	17644	1594	1038	95.64	89.24	92.36
III	Kizhakkallada	Sp.Gr	12.20	10	4186	4257	10132	10679	20811	1706	1054	95.53	89.30	92.31
IV	Mandrothuruthu I	I-Gr	13.37	8	2192	2208	5128	5252	10380	776	1024	94.85	89.06	91.91
V	Perayam	Sp.Gr	15.45	10	3879	3889	9701	9777	19478	1261	1008	95.40	93.28	94.34
	Chittumala Block		77.01	52	24015	24550	58452	60259	118711	1542	1031	95.73	89.52	92.57
I	Thekkubaghnam	I-Gr	20.26	9	3335	3358	7789	8024	15813	781	1030	95.21	88.73	91.91
II	Chavara	Sp.Gr	11.89	14	7440	7549	19077	19237	38309	3222	1008	95.02	88.29	91.62
III	Thevalakkara	Sp.Gr	15.71	14	7111	7176	18581	19136	37717	2401	1030	92.79	82.69	87.65
IV	Panmana	Sp.Gr	16.85	15	8527	8585	22918	22804	45722	2713	995	94.18	85.64	89.91

V	Needakara	I -Gr	10.19	9	2914	2984	7727	7697	15424	1514	996	92.01	87.14	89.57
	Chavara Block		74.90	61	29327	29652	76092	76893	152985	2043	1011	93.94	86.05	89.96
I	Killikolloor	Sp.Gr	11.21	15	10632	10913	27841	28932	56773	5064	1039	94.87	86.17	90.43
II	Thrkkadavoor	Sp.Gr	14.85	13	6990	7403	17692	18167	35859	2415	1061	95.15	88.35	91.69
III	Thrkkarava	Sp.Gr	18.39	10	4534	4713	11358	11764	23122	1257	1036	94.24	85.96	89.95
IV	Sakthikulagara	Sp.Gr	9.17	15	8618	8831	22254	22197	44451	4847	997	93.54	87.55	90.54
	Anchalaumoodu Block		53.62	53	30774	31860	79145	81060	160205	2988	1024	94.47	86.99	90.67
I	Mayyanadu	Sp.Gr	17.57	14	7759	7797	20314	20697	41011	2334	1019	95.20	89.22	92.17
II	Eravipuram	Sp.Gr	9.90	15	9832	9930	27213	27559	54772	5533	1013	94.23	88.26	91.22
III	Vadakkevila	Sp.Gr	8.55	15	9128	9243	24898	25267	50165	5867	1015	95.00	86.77	90.84
IV	Thrkkovilvattom	Sp.Gr	18.66	15	8681	8694	22850	23133	45983	2464	925	94.04	85.136	89.53
V	Kottamkara	Sp.Gr	25.43	15	12067	12125	31049	31163	62212	2446	1004	94.65	86.43	90.52
	Mukhathala Block		80.11	74	47467	47769	126324	127819	254143	3172	1012	94.61	87.11	90.82
I	Chathanoor	Sp.Gr	33.76	15	9618	9632	22483	23936	46419	1375	1065	94.79	88.79	91.68
II	Bhoothakulam	I -Gr	16.56	11	4956	4956	11605	13005	24610	1486	1121	92.88	82.19	87.18
III	Kaluvathukkal	Sp.Gr	35.57	15	8548	8558	20387	21851	42238	1187	1072	93.45	85.47	89.31
IV	Adichanalloor	Sp.Gr	19.85	12	5666	5688	13934	15450	29384	1480	1109	95.37	88.27	91.61
V	Nedumpana	Sp.Gr	28.06	15	8008	8021	20830	21527	42357	1510	1033	93.32	84.01	88.58
	Ithikkara Block		134.80	68	36796	36855	89239	95769	185008	1372	1073	93.99	85.99	89.83
I	Chithara	Sp.Gr	57.70	15	9078	9078	20449	21757	42206	731	1064	92.77	83.88	88.16
II	Kadakkal	Sp.Gr	48.90	15	9980	9986	21749	23542	45291	926	1082	94.47	85.70	89.86
III	Chadayamangalam	I -Gr	19.04	10	4223	4224	9600	10246	19846	1042	1067	94.18	84.55	89.16
IV	Iltiva	Sp.Gr	43.89	13	7220	7222	16183	17328	33571	764	1071	93.78	85.66	89.55
V	Velinalloor	Sp.Gr	27.46	11	4981	4987	11982	12311	24293	885	1027	93.00	84.07	88.45
VI	Elammadu	I -Gr	30.02	11	5087	5087	11638	12303	23941	798	1057	93.91	86.88	90.27
VII	Nilamel	I -Gr	22.02	8	2874	2875	6802	7406	14208	645	1089	93.24	84.24	88.78
	Chadayamangalam Block		249.03	83	43443	43459	98403	104893	203296	816	1066	93.64	85.09	98.20

C - Municipalities

Sl No	Name of Municipality	Area in Sq.Kms	No of Wards	No of occupied residenti al houses	No of house holds	Total Population including institutional and houseless population			Density of population/ Sq.Km	Sex ratio Females/ 1000 Males		Literacy rate	
						Male	Female	Total		Male	Female	Male	Female
I	2	3	4	5	6	7	8	9	10	11	12	13	14
I	Punalur	34.60		9619	9650	22874	23405	46279	1361	1023	94.19	88.56	91.32
II	Paravur	19.19		6523	6749	17909	19276	37185	2297	1076	90.15	83.50	86.68
III	Kollam	18.48		25602	26713	69340	70512	139852	7568	1096	92.76	88.67	90.69
	Municipality Total	69.27		41744	43112	110123	113193	223316	3224	1028	92.36	86.91	89.63

Table 2 - Sex - wise Population - 1991

A - Blocks

Sl No	Name of Blocks	Males			Females			Total					
		S.C	S.T	Others	S.C	S.T	Others	S.C	S.T	Others	Total		
1	2	3	4	5	6	7	8	9	10	11	12	13	14
1	Oachira	3298	2	39164	42464	3315	6	41118	44439	6613	8	80282	86903
2	Karunagappally	9403	34	81148	90585	9296	38	81529	90863	18699	72	162677	181448
3	Sasthamcottah	12487	15	57681	70183	12686	10	59395	72091	25173	25	117076	142274
4	Vettikkavala	14730	7	71209	85946	15495	1	75747	91243	30225	8	146956	177189
5	Pathanapuram	11329	189	65444	76962	11473	166	68601	80240	22802	355	134045	157202
6	Anchal	15578	1190	87027	103795	15803	1260	89790	106853	31381	2450	176817	210648
7	Kottarakkara	10895	20	64098	75013	11267	17	67783	79067	22162	37	131881	154080
8	Chittumala	9243	8	49201	58452	9483	6	50770	60259	18726	14	99971	118711
9	Chavara	7297	12	68783	76092	7399	13	69481	76893	14696	25	138264	152985
10	Anchalumoodu	8040	14	71091	79145	8363	12	72685	81060	16403	26	143776	160205
11	Mukhathala	14056	27	112241	126324	14324	25	113470	127819	28380	52	225711	254143
12	Ithikkara	13256	25	75958	89239	13914	22	81833	95769	27170	47	157791	185008
13	Chadayamangalam	12065	174	86164	98403	12599	187	92107	104893	24664	361	178271	203296
	Block Total	141677	1717	929209	1072603	145417	1763	964309	1111489	287094	3480	1893518	2184092
	Municipality Total	9217	226	100680	110123	9416	178	103599	113193	18633	404	204279	223316
	District	150894	1943	1029889	1182726	154833	1941	1067908	1224682	305727	3884	2097797	2407408

B - Panchayats

Sl No	Name of Panchayats	Males				Females				Total			
		S.C	S.T	Others	Total	S.C	S.T	Others	Total	S.C	S.T	Others	Total
1	2	3	4	5	6	7	8	9	10	11	12	13	14
1	Oachira	1151	2	10663	11816	1152	6	11351	12509	2303	8	22014	24325
2	Kulasekharapuram	1325	-	19151	20476	1270	-	19718	20988	2595	-	38869	41464
3	Clappana	822	-	9350	10172	893	-	10049	10942	1715	-	19399	21114
1	Oachira Block	3298	2	39164	42464	3315	6	41118	44439	6613	8	80282	86903
2	Mynagappally	2990	1	15085	18076	2938	1	15376	18315	5928	2	30461	36391
2	Alappad	225	-	12301	12526	219	1	11830	12050	444	1	24131	24576
3	Karunagappally	2310	20	19578	21908	2199	20	19564	21783	4509	40	39142	43691
4	Thodiyoor	2238	13	18089	20340	2300	16	17937	20253	4538	29	36026	40593
5	Thazhava	1640	-	16095	17735	1640	-	16822	18462	3280	-	32917	36197
1	Karunagappally Block	9403	34	81148	90585	9296	38	81529	90863	18699	72	162677	181448
2	Sasthamcottah	2229	-	12429	14658	2318	-	12587	14905	4547	-	25016	29563
2	West Kallada	1939	-	6738	8677	2009	-	6836	8845	3948	-	13574	17522
3	Sooranad South	1662	-	10439	12663	2259	-	10569	12828	4483	-	21008	25491
4	Poruvazhy	2224	-	10439	12663	2259	-	10569	12828	4483	-	21008	25491
5	Kunnathur	2306	15	8946	11267	2319	10	9350	11679	4625	25	18296	22946
6	Sooranad North	2127	-	10248	12375	2146	-	10949	13095	4273	-	21197	25470
1	Sasthamcottah Block	12487	15	57681	70183	12686	10	59395	72091	25173	25	117076	142274
1	Ummannoor	2206	-	13304	15510	2370	-	14000	16370	4576	-	27304	31880
2	Vettikkavala	2745	5	13962	16712	2836	-	14630	17466	5581	5	28592	34178
3	Melila	1350	-	8903	10253	1454	-	9417	10871	2804	-	18320	21124
4	Mylom	2732	-	11928	14660	2902	-	12881	15783	5634	-	24809	30443
5	Kulakkada	2364	1	12373	14738	2501	-	13201	15702	4865	1	25574	30440
6	Pavithreswaram	3333	1	10739	14073	3432	1	11618	15051	6765	2	22357	29124
1	Vettikkavala Block	14730	7	71209	85946	15495	1	75747	91243	30225	8	146956	177189
1	Vlakydy	1484	4	13420	14908	1526	2	13997	15525	3010	6	27417	30433
2	Thalavoor	2221	8	13211	15440	2401	4	13959	16364	4622	12	27170	31804
3	Piravanthoor	3201	173	14205	17579	3156	158	14720	18034	6357	331	28925	35613
4	Pattazhy vadakkekara	1226	-	5573	6799	1203	-	5967	7170	2429	-	11540	13969
5	Pattazhy	1149	-	6737	7886	1140	-	7196	8336	2289	-	13933	16222
6	Pathanapuram	2048	4	12298	14350	2047	2	12762	14811	4095	6	25060	29161
1	Pathanapuram Block	11329	189	65444	76962	11473	166	68601	80240	22802	355	134045	157202

1	Kulathupuzha	3472	762	12197	16431	3604	845	12391	16840	7076	1607	24588	33271
2	Yeroor	2297	2	13848	16147	2288	3	14285	16576	4585	5	28133	32723
3	Alayamon	1279	21	7809	9109	1256	10	8163	9429	2535	31	15972	18538
4	Anchal	1397	-	12629	14026	1469	-	13117	14586	2866	-	25746	28612
5	Edamulakkal	1992	29	15597	17618	1998	37	16325	18360	3990	66	31922	35978
6	Karavaloor	1505	6	8989	10500	1553	12	9662	11227	3058	18	18651	21727
7	Thenmala	1687	192	10282	12061	1680	163	10310	12153	3367	355	20492	24214
8	Aryankavu	1949	178	5776	7903	1955	190	5537	7682	3904	368	11313	15585
	Anchal Block	15578	1190	87027	3795	15903	1260	89790	106853	31381	2450	176817	210648
1	Veliyam	2223	-	11944	14167	2260	-	12629	14889	4483	-	24573	29056
2	Pooyapally	1405	18	9091	10514	1488	16	9789	11293	2893	34	18880	21807
3	Kareepra	1574	1	11410	12985	1688	-	12044	13732	3262	1	23454	26717
4	Ezhukone	1868	-	9182	11050	1912	-	9569	11481	3780	-	18751	22531
5	Neduvathoor	1925	-	10730	12655	1987	-	11544	13531	3912	-	22274	26186
6	Kottarakkara	1900	1	11741	13642	1932	1	12208	14141	3832	2	23949	27783
	Kottarakkara Block	10895	20	64098	75013	11267	17	67783	79067	22162	37	131881	154080
1	Perinadu	4028	-	20807	24835	4123	-	21440	25563	8151	-	42247	50398
2	Kundara	1813	8	6855	8656	1823	6	7159	8988	3636	14	13994	17644
3	Kizhakkekkallada	2074	-	8058	10132	2201	-	8478	10679	4275	-	16536	20811
4	Mandrothuruthu I	583	-	9118	9701	585	-	9192	9777	1168	-	18310	19478
5	Perayam	745	-	4383	5128	751	-	4501	5252	1496	-	8884	10380
	Chittumala Block	9243	8	49201	58452	9483	6	50770	60259	18726	14	99971	118711
1	Thekkubagham	631	-	7158	7789	635	-	7389	8024	1266	-	14547	15813
2	Chavara	1753	7	17317	19077	1763	10	17459	19232	3516	17	34776	38309
3	Thevalakkara	1887	2	16692	18581	1961	2	17173	19136	3848	4	33865	37717
4	Panmana	2442	-	20476	22918	2444	-	20360	22804	4886	-	40836	45722
5	Needakara	584	3	7140	7727	596	1	7100	7697	1180	4	14240	15424
	Chavara Block	7297	12	68783	76092	7399	13	69481	76893	14696	25	138264	152985
1	Kiilikolloor	2929	7	24905	27841	3099	7	25826	28932	6028	14	50731	56773
2	Thrkkadavoor	1420	3	16269	17692	1508	3	16656	18167	2928	6	32925	35859
3	Thrkkaruva	1611	-	9747	11358	1612	-	10152	11764	3223	-	19899	23122
4	Sakthikulangara	2080	4	20170	22254	2144	2	20051	22197	4224	6	40221	44451
	Anchalaumoodu Block	8040	14	71091	79145	8363	12	72685	81060	16403	26	143776	160205

1	Mayyanadu	2432	2	17880	20314	2367	2	18328	20697	4799	4	36208	41011
2	Eravipuram	1954	-	25259	27213	2129	-	25430	27559	4083		50689	54772
3	Vadakkivila	2300	6	22592	24898	2298	3	22966	25267	4598	9	45558	50165
4	Thrkkovilvattom	2521	11	20318	22850	2551	10	20572	23133	2072	21	40890	45983
5	Kottamkara	4849	8	26192	31049	4979	10	26174	31163	9828	18	52366	62212
1	Mukhathala Block	14056	27	112241	126324	14324	25	113470	127819	28380	52	225711	254143
2	Bhoothakulam	1745	4	9856	11605	1884	6	11115	13005	3629	10	20971	24610
3	Kalluvathukkal	3732	3	16652	20387	3930	-	17921	21851	7662	3	34573	42238
4	Chathanoor	3470	9	19004	22483	3539	10	20387	23936	7009	19	39391	46419
5	Adichanalloor	1870	7	12057	13934	1931	5	13514	15450	3801	12	25571	29384
	Nedumpana	2429	2	18389	20830	2630	1	18896	21527	5069	3	37285	42357
1	Ithikkara Block	13256	25	75958	89239	13914	22	81833	95769	27170	47	157791	185008
2	Chithara	2858	159	17432	20449	2967	175	18615	21757	5825	334	36047	42206
3	Kadakkal	2713	-	19036	21749	2799	-	20743	23542	5512	-	39779	45291
4	Chadayamangalam	1123	-	8477	9600	1219	-	9027	10246	2342	-	17504	19846
5	Ittira	1750	-	14433	16183	1812	-	15516	17328	3562	-	29949	33511
6	Velinalloor	1298	-	10684	11982	1329	-	10982	12311	2627	-	21666	24293
7	Elammadu	1532	3	10103	11638	1615	2	10686	12303	3147	5	20789	23941
	Nilamel	791	12	5999	6802	585	10	6538	7406	1649	22	12537	14208
	Chadayamangalam Block	12065	174	86164	98403	12599	187	92107	104893	24664	361	178271	203296

C - Municipalities

Sl No	Name of Municipality	Males				Females				Total			
		S.C	S.T	Others	Total	S.C	S.T	Others	Total	S.C	S.T	Others	Total
1	2	3	4	5	6	7	8	9	10	11	12	13	14
1	Punalur	2042	185	20647	22874	2108	133	21164	23405	4150	318	41811	46279
2	Paravur	2119	2	15788	17909	2252	-	17024	19276	4371	2	32812	37185
3	Kollam	5056	39	64245	69340	5056	45	65411	70512	10112	84	129656	139852
	Municipality Total	9217	226	100680	110123	9416	178	103599	113193	18633	404	204279	223316

Table 3 – Workers and work participation rate – 1991

Sl No	Name of Blocks/ Municipalities	Main Workers			Marginal Workers			Total Workers			Work Participation rate								
		3		4	5	6		7	8		9		10		11		12		
		Male	Female	Total	Male	Female	Total	Male	Female	Total	Male	Female	Total	Male	Female	Total	Male	Female	Total
1	Oachira	17708	6409	24117	1911	2379	4290	19619	8788	28407	46.20	19.77	32.69	12	13	14			
2	Karunagappally	39935	10771	50706	2682	3772	6454	42617	14543	57160	47.05	16.00	31.50	47.88	15.92	31.69			
3	Sasthamcottah	31085	7860	38945	2522	3619	6141	33607	11479	45086	47.88	15.92	31.69	50.18	18.44	33.83			
4	Vettikkavala	39145	10682	49827	3983	6141	10124	43128	16823	59951	50.30	13.74	31.64	51.20	16.75	33.73			
5	Pathanapuram	36635	7549	44184	2077	3472	5549	38712	11021	49733	48.59	19.97	33.90	44.47	15.23	29.77			
6	Anchal	50747	13962	64709	2400	3939	6339	53147	17901	71048	45.15	20.45	32.61	44.38	16.77	30.49			
7	Kottarakkara	33144	9858	43002	3302	5931	9233	36446	15789	52235	48.59	19.97	33.90	44.38	16.77	30.49			
8	Chittumala	24211	10166	34377	2178	3159	5337	26389	13325	39714	45.15	20.45	32.61	44.38	16.77	30.49			
9	Chavara	31793	10032	41825	2046	1681	3727	33839	11713	45552	44.47	15.23	29.77	44.38	16.77	30.49			
10	Anchalumoodu	33847	12833	46680	2342	2598	4940	36189	15431	51620	45.72	19.04	32.22	44.38	16.77	30.49			
11	Mukhathala	50431	14622	65053	5628	6817	12445	56059	21439	77498	47.83	18.91	32.86	47.83	18.91	32.86			
12	Ithikkara	38539	11638	50177	4142	6476	10618	42681	18114	60795	51.96	17.73	34.30	47.88	17.54	32.44			
13	Chadayamangalam	46827	11992	58819	4300	6609	10909	51127	18601	69728	47.88	17.54	32.44	45.92	12.17	28.81			
	Block Total	474047	138374	612421	39513	56593	96106	513560	194967	708527	47.88	17.54	32.44	45.92	12.17	28.81			
	Municipality Total	48533	11711	60244	2033	2068	4101	50566	13779	64345	45.92	12.17	28.81	47.70	17.05	32.10			
	District	522580	150085	672665	41546	58661	100207	564126	208746	772872	47.70	17.05	32.10						

A – Blocks

B - Panchayats

Sl No	Name of Blocks/ Municipalities	Main Workers			Marginal Workers			Total Workers			Work Participation rate		
		Male	Female	Total	Male	Female	Total	Male	Female	Total	Male	Female	Total
1	2	3	4	5	6	7	8	9	10	11	12	13	14
1	Oachira	5234	1382	6616	282	391	673	5516	1773	7289	46.68	14.17	29.96
2	Kulasekharapuram	8209	3201	11410	1147	1423	2570	9356	4624	13980	45.69	22.03	33.72
3	Clappana	4265	1826	6091	482	565	1047	4740	2391	7138	46.67	21.85	33.81
1	Oachira Block	17708	6409	24117	1911	2379	4290	19619	8788	28407	46.20	19.77	32.69
2	Mynagappally	7565	1734	9299	771	1088	1859	8336	2822	11158	46.12	15.41	30.66
2	Alappad	5838	834	6672	200	414	614	6038	1248	7286	48.20	10.36	29.65
3	Karunagappally	9692	3029	12721	479	605	1084	10171	3634	13805	46.43	16.68	31.60
4	Thodiyoor	8847	2419	11266	712	1023	1735	9559	3442	13001	47.00	16.99	32.03
5	Thazhava	7993	2755	10748	520	642	1162	8513	3397	11910	48.00	18.40	32.90
1	Karunagappally Block	39935	10771	50706	2682	3772	6454	42617	14543	57160	47.05	16.00	31.50
2	Sasthamcottah	5975	1174	7149	675	945	1620	6650	2119	8769	45.37	14.22	29.66
2	West Kallada	3884	1241	5125	288	671	959	4172	1912	6084	48.08	21.62	34.72
3	Sooranad South	4332	731	5063	566	624	1190	4898	1355	6253	46.46	12.62	29.38
4	Poruvazhy	5645	1303	6946	438	836	1274	6081	2139	8220	18.02	16.67	32.25
5	Kunnathur	5353	1811	7164	244	324	568	5597	2135	7732	49.68	18.28	33.70
6	Sooranad North	5898	1600	7498	311	219	530	6209	1819	8028	50.17	13.89	31.52
1	Sasthamcottah Block	31085	7860	38945	2522	3619	6141	33607	11479	45086	47.88	15.92	31.69
2	Ummannoor	6952	2096	9048	649	934	1583	7601	3030	10631	49.00	18.51	33.35
2	Vettikkavala	7308	1769	9077	927	1177	2104	8235	2896	11131	49.27	16.58	32.57
3	Melila	4704	1293	5997	331	430	761	5035	1723	6758	49.11	15.85	31.99
4	Mylom	6858	1913	8771	587	1136	1723	7445	3049	10494	50.78	19.32	34.47
5	Kulakkada	7322	1716	9038	381	1008	1389	7603	2724	10327	51.59	17.35	33.93
6	Pavithreswaram	6001	1895	7896	1108	1456	2564	7109	3351	10460	50.52	22.26	35.91
1	Vettikkavala Block	39145	10682	49827	3983	6141	10124	43128	16823	59951	50.18	18.44	33.83
1	Vlakydy	6354	1165	7519	580	802	1382	6934	1967	8901	46.51	12.67	29.25
2	Thalavoor	7559	1907	9466	331	879	1210	7890	2786	10676	51.10	17.03	33.57
3	Piravanthoor	8499	1808	10307	642	1122	1764	9141	2930	12071	52.00	16.25	33.89
4	Pattazhy vadakkekara	3426	669	4095	195	159	354	3621	828	4449	53.26	11.55	31.85
5	Pattazhy	3867	882	4749	122	244	366	3989	1126	5115	50.58	13.51	31.53
6	Pathanapuram	6930	1118	8048	207	266	473	7137	1384	8521	49.74	9.34	29.22
6	Pathanapuram Block	36635	7549	44184	2077	3472	5549	38712	11021	49733	50.30	13.74	31.64

1	Kulathupuzha	8072	2498	10570	383	482	865	8455	2980	11435	51.46	17.69	34.37
2	Yeroor	8008	2420	10428	427	802	1229	8435	3222	11657	52.24	19.44	35.62
3	Alayamon	4329	1094	5423	77	111	188	4406	1205	5611	48.37	12.78	30.27
4	Anchal	6655	1566	8221	463	802	1265	7118	2368	9486	50.75	16.23	33.15
5	Edamulakkal	8637	2326	10963	420	653	1073	9057	2979	12036	51.41	16.22	33.95
6	Karavalloor	5027	925	5952	154	311	465	5181	1236	6417	49.34	11.00	29.53
7	Thenmala	6177	1614	7791	200	453	653	6377	2067	8444	52.87	17.01	34.87
8	Aryankavu	3482	1519	5361	276	325	601	4118	1844	5962	52.11	24.00	38.25
	Anchal Block	50747	13962	64709	2400	3939	6339	53147	17901	71048	51.20	16.75	33.73
1	Veliyam	6925	2074	8999	511	940	1451	7456	3014	10450	52.49	20.24	35.96
2	Pooyapally	4750	1507	6257	428	756	1184	5178	2263	7441	49.25	20.04	34.12
3	Kareepra	5174	1194	6368	1047	1790	2837	3221	2984	9205	47.91	21.73	34.45
4	Ezhukone	4506	1765	6271	550	788	1338	5056	2553	7609	45.76	22.24	33.77
5	Neduvathoor	5835	1729	7564	416	1183	1599	6251	2912	9163	49.31	21.52	34.99
6	Kottarakkara	5954	1589	7543	356	474	824	6304	2063	8367	46.21	14.59	30.12
	Kottarakkara Block	33144	9858	43002	3302	5931	9233	36446	15789	52235	48.59	19.97	33.90
1	Perinadu	10311	5244	15555	914	1044	1958	11225	6288	17513	45.20	24.60	34.75
2	Kundara	3299	1060	4359	362	566	928	3661	1626	5287	42.29	18.09	29.96
3	Kizhakkallada	4198	1352	5550	394	829	1223	4592	2181	6773	45.32	20.42	32.55
4	Mandrothuruthu	2414	1035	3449	295	300	595	2709	1335	4044	52.82	25.42	38.96
5	Perayam	3989	1475	5464	213	420	633	4202	1895	6097	43.31	19.38	31.30
	Chittumala Block	24211	10166	34377	2178	3159	5337	26389	13325	39714	45.15	20.45	32.61
1	Thekkubaghnam	3602	1613	5216	126	182	308	3729	1795	5524	47.87	22.37	34.93
2	Chavara	7837	2368	10205	502	336	838	8339	2704	11043	43.71	14.06	28.83
3	Thevalakkara	7294	2829	10123	641	470	1111	7935	3299	11234	42.70	17.24	29.78
4	Panmana	9357	2081	11438	712	500	1212	10069	2581	12650	43.93	11.32	27.67
5	Needakara	3702	1141	4843	65	193	258	3767	1334	5101	48.75	17.33	33.07
	Chavara Block	31793	10032	41825	2046	1681	3727	33839	11713	45552	44.47	15.23	29.77
1	Kilikkolloor	11178	3777	14955	1217	1558	2775	12395	5535	17730	44.52	18.44	31.23
2	Thrkkadavoor	7466	3547	110313	403	327	730	7869	3874	11743	44.48	21.32	32.75
3	Thrkkaruva	5115	2765	7880	301	425	726	5416	3190	8606	47.68	27.12	37.22
4	Sakthikulangara	10088	2744	12832	421	288	709	10509	3032	13541	47.22	13.66	30.46
	Anchalaumoodu Block	33847	12833	46680	2342	2598	4940	36189	15431	51620	45.72	19.04	32.22
1	Mayyanadu	7791	2379	10170	765	490	1255	8556	2869	11425	42.12	13.86	27.86
2	Eravipuram	11385	2504	13887	707	982	1689	12690	3486	15576	44.43	12.65	28.44

3	Vadakkevila	10486	3011	13497	1179	1124	2303	11665	4135	15800	46.85	16.36	31.50
4	Thrkkoivilattom	8552	2608	11160	1652	1985	3637	10204	4593	14797	44.66	19.85	32.18
5	Kottamkara	12219	4120	16339	1325	2236	3561	13544	6356	19900	43.62	20.40	31.99
1	Mukhathala Block	50431	14622	65053	5628	6817	12445	56059	21439	77498	44.38	16.77	30.49
	Bhoothakulam	5375	2118/	7493	177	459	636	5552	2577	8129	47.84	19.82	33.03
2	Kalluvathukkal	9503	3116	12619	597	1396	1993	10100	4512	14612	49.54	20.65	34.59
3	Chathanoor	9418	2476	11894	1415	1979	3394	10833	4455	15288	48.18	18.61	32.93
4	Adichanalloor	5647	1891	7538	608	632	1240	6255	2523	8778	44.89	16.33	29.87
5	Nedumpana	8596	2037	10633	1345	2010	3355	9941	1047	13988	47.72	18.80	33.02
	Ithikkara Block	38539	11638	20177	4142	6476	10618	42681	18114	60795	47.83	18.91	32.86
1	Chithara	10394	3034	13428	796	1785	2581	10690	4819	15509	52.28	22.15	36.75
2	Kadakkal	10817	2754	13571	935	1578	2513	11752	4332	16084	54.03	18.40	35.51
3	Chadayamangalam	4287	1134	5421	589	678	1267	4876	1812	6688	50.79	17.68	33.70
4	Ittira	7551	1994	9545	867	1059	1926	8418	3053	11471	52.02	17.62	34.23
5	Velinalloor	5399	1079	6478	410	528	938	5809	1607	7416	48.48	13.05	30.53
6	Elammadu	5193	1169	6362	463	670	1133	5656	1839	7495	48.60	14.95	31.31
7	Nilamel	3186	828	4014	240	311	551	3426	1139	4565	50.37	15.38	32.13
	Chadayamangalam Block	46827	11992	58819	4300	6609	10909	51127	18601	69728	51.96	17.73	34.30

C - Municipalities

Sl No	Name of Blocks/ Municipalities	Main Workers		Total	Marginal Workers		Total	Total Workers		Work Participation rate			
		Male	Female		Male	Female		Male	Female	Male	Female	Total	
1	2	3	4	5	6	7	8	9	10	11	12	13	14
1	Punalur	10993	2127	13120	278	895	1173	11271	3022	14293	49.27	12.91	30.88
2	Paravur	7116	2134	9250	307	269	576	7423	2403	9826	41.45	12.47	26.42
3	Kollam	30424	7450	37874	1448	904	2352	31872	8354	40226	45.96	11.85	28.76
	Municipality Total	48533	11711	60244	2033	2068	4101	50566	13779	64345	45.92	12.17	28.81

Table 4— Industrial Classification of Main Workers – 1991

Sl No	Name of Blocks/ Municipalities	Cultivators			Agricultural Labours			L.P.F.*			Mining & Quarrying			M.P.S.H.**		
		M	F	T	M	F	T	M	F	T	M	F	T	M	F	T
1	2	3	4	5	6	7	8	9	10	11	12	13	14	15	16	17
1	Oachira	1883	188	2071	4302	914	5216	1609	38	1647	36	-	36	204	1031	1235
2	Karunagappally	4643	308	4951	8835	1298	10133	6722	96	6818	180	-	180	549	1698	2247
3	Sasthamcottah	10011	394	10405	7956	1813	9769	930	68	998	425	39	464	558	219	777
4	Vettikkavala	14200	497	14697	10351	2908	13259	998	88	1086	378	79	457	294	80	374
5	Pathanapuram	11846	510	12356	11058	2943	14001	2074	312	2386	118	31	149	347	48	395
6	Anchal	13351	1018	14369	17542	5824	23366	5210	2445	7655	146	42	188	383	112	495
7	Kottarakkara	9977	621	10598	7371	1288	8659	769	129	898	582	226	808	233	48	281
8	Chittumala	3256	284	3540	5066	736	5802	3052	71	3123	447	9	456	425	515	940
9	Chavara	2389	132	2521	5535	609	6144	6385	107	6492	66	2	68	625	1068	1693
10	Anchalumoodu	1552	124	1676	4895	436	5331	5320	110	5430	59	3	62	690	754	1444
11	Mukhathala	3910	277	4187	9566	754	10320	2697	161	2858	172	4	176	664	194	858
12	Ithikkara	8357	512	8869	12924	2086	15010	618	63	681	391	329	720	384	107	491
13	Chadayamangalam	13286	1299	14585	16193	5745	21938	2251	173	2424	179	63	242	456	176	632
	Block Total	98661	6164	104825	121594	27354	148948	38635	3861	42496	3179	827	4006	5812	6050	11862
	Municipality Total	3211	295	3506	4574	839	5413	5842	248	6090	94	7	101	397	192	589
	District	101872	6459	108331	126168	28193	154361	44477	4109	48586	3273	834	4107	6209	6242	12451

* L.F.P - Live Stock, Forestry, Fishing, Hunting & Plantation orchards and allied activities.

** M.P.S.H - Manufacturing, Processing, Services & Repairs in Household Industry.

Table 4 contd.

Sl No	Name of Blocks/ Municipalities	M.P.S.O.H *			Constructions			Trade & Commerce			T.S.C **			Other Service		
		M	F	T	M	F	T	M	F	T	M	F	T	M	F	T
1	2	18	19	20	21	22	23	24	25	26	27	28	29	30	31	32
1	Oachira	1771	2805	4576	1021	9	1030	3149	128	3277	1049	26	1075	2684	1270	3954
2	Karunagappally	4465	4652	9117	1719	14	1733	5655	296	5951	2066	77	2143	5101	2332	7433
3	Sasthamcottah	2229	3289	5518	804	7	811	3778	321	4099	950	42	992	3444	1668	5112
4	Vettikkavala	2625	4263	6888	1033	38	1071	3275	234	3509	1470	59	1529	4521	2436	6957
5	Pathanapuram	2134	1693	3827	872	17	889	3398	203	3601	1395	54	1449	3393	1738	5131
6	Anchal	2321	1778	4099	1253	31	1284	4001	389	4390	1998	96	2094	4542	2227	6769
7	Kottarakkara	2719	4213	6932	1051	26	1077	3889	275	4164	1945	72	2017	4608	2960	7568
8	Chittumala	3587	5638	9225	1072	16	1088	2477	816	3293	1420	50	1470	3409	2031	5440
9	Chavara	4817	5159	9976	1332	10	1342	4509	997	5306	1782	47	1829	4353	1901	6254
10	Anchalumoodu	5798	7603	13401	1864	19	1883	5748	1236	6984	3371	79	3450	4550	2469	7019
11	Mukhathala	8470	8827	17297	3018	71	3089	10015	537	10552	4800	124	4924	7119	3673	10792
12	Ithikkara	4006	5498	9504	1619	39	1658	3616	327	3943	2242	67	2309	4382	2610	6992
13	Chadayamangalam	2584	1944	4528	1328	45	1373	4369	313	4682	1783	54	1837	4398	2180	6578
	Block Total	47526	57362	104888	17986	342	18328	57879	6072	63951	26271	847	27118	56504	29495	85999
	Municipality Total	7223	2688	9911	2800	90	2890	11476	1519	12995	5672	285	5957	7244	5548	12792
	District	54749	60050	114799	20786	432	21218	69355	7591	76946	31943	1132	33075	63748	35043	98791

M.P.S.O.H - Manufacturing, Processing, Services & Repairs in Household Industry.

** - T.S.C - Transport, Storage & Communications.

B - Panchayats

Sl No	Name of Panchayats	Cultivators			Agricultural Labours			L.P.F*			Mining & Quarrying			M.P.S.H**		
		M	F	T	M	F	T	M	F	T	M	F	T	M	F	T
1	2	3	4	5	6	7	8	9	10	11	12	13	14	15	16	17
1	Oachira	758	24	782	1483	387	1865	223	8	241	2	-	2	56	289	345
2	Kulasekharapuram	708	130	838	1863	272	2135	737	27	764	16	-	16	87	576	663
3	Clappana	417	34	451	961	255	1216	639	3	642	18	-	18	61	166	227
1	Oachira Block	1883	188	2071	4302	914	5216	1609	38	1647	36	-	36	204	1031	1235
1	Mynagappally	1398	48	1446	2556	259	2815	210	17	227	131	-	131	146	36	182
2	Alappad	217	4	31	39	14	53	4888	14	4902	7	-	7	17	76	93
3	Karunagappally	519	36	555	1536	270	1306	1139	30	1169	16	-	16	193	339	532
4	Thediyoor	928	145	1073	2410	294	2704	267	18	285	8	-	8	100	536	636
5	Thazhava	1771	75	1846	2294	461	2755	218	17	235	18	-	18	93	711	804
	Karunagappally Block	4643	308	4951	8835	1298	10133	6722	96	6818	180	-	180	549	1698	2247
1	Sasthamecottah	1640	30	1670	1314	166	1480	271	28	299	26	-	26	37	22	59
2	West Kallada	838	37	875	1258	287	1546	203	9	212	68	-	68	76	44	120
3	Sooranad South	1401	63	1464	1117	162	1279	98	3	101	41	-	41	49	9	58
4	Poruvazhy	2068	44	2112	1387	278	1665	100	10	110	44	14	58	190	45	235
5	Kunnathur	2184	31	2265	1342	346	1688	115	9	124	185	25	210	97	36	133
6	Sooranad North	1880	139	2019	1538	574	2112	143	9	152	61	-	61	109	63	172
	Sasthamecottah Block	10011	394	10405	7956	1813	9769	930	68	998	425	39	464	558	219	777
1	Ummannoor	2630	76	2706	2022	514	2536	158	12	170	32	7	39	32	6	38
2	Vettikkavala	2421	53	2474	2080	476	564	239	20	259	22	1	23	56	19	75
3	Melila	1432	28	1460	1204	315	1519	165	14	179	15	-	15	46	13	57
4	Mylom	2494	84	2568	1948	762	2710	118	13	131	56	2	58	44	10	54
5	Kulakkada	3129	166	3295	1509	430	1939	177	21	198	132	17	149	85	21	106
6	Pavithreswaram	2094	90	2184	1580	411	1991	141	8	149	121	52	173	31	11	42
	Vettikkavala Block	14200	497	14697	10351	2908	13259	998	88	1086	378	79	457	294	80	374
1	Vlakydy	1485	26	1511	1963	363	2326	209	14	223	33	7	40	73	8	81
2	Thalavoore	2874	105	2979	1996	473	2469	388	18	406	32	11	43	55	3	58
3	Piravanthoor	2609	117	2726	3095	1003	4098	662	220	882	22	1	23	89	21	110
4	Pattazhy	1514	87	1601	833	307	1140	210	10	220	16	7	23	30	4	34

5	vadakkekkara	1653	115	1768	910	248	1158	145	5	150	13	2	15	35	4	39
6	Pattazhy	1711	60	1771	2261	549	2810	460	45	505	2	3	5	65	8	73
	Pathanapuram Block	11846	510	12356	11058	2943	14001	2074	312	2386	118	31	149	347	48	395
1	Kuliathupuzha	1836	172	2008	3733	1428	5161	847	547	1394	2	2	4	91	22	113
2	Yeroor	2411	375	2786	3105	1240	4345	866	341	1207	9	-	9	39	10	49
3	Alayamon	1160	38	1198	1436	522	1958	328	61	389	12	4	16	9	2	11
4	Anchal	1647	70	1717	1863	485	2348	261	19	280	14	-	14	53	34	87
5	Edamulakkal	2907	118	3025	2450	665	3115	311	12	323	72	32	104	47	3	50
6	Karavaloor	1435	53	1488	1685	533	2218	300	15	315	17	1	18	63	5	68
7	Thenmala	1433	156	1589	2301	754	3055	916	414	1330	14	-	14	49	10	59
8	Aryankavu	522	36	558	969	197	1166	1381	1036	2417	6	3	9	32	26	58
	Anchal Block	13351	1018	14369	17542	5824	23366	5210	2445	7655	146	42	188	383	112	495
1	Veliyam	2266	107	2373	2015	304	2319	131	13	144	206	89	295	60	16	76
2	Pooyapally	1410	108	1518	1317	180	1497	109	10	119	71	53	124	66	4	70
3	Kareepra	1546	26	1572	1101	147	1248	144	14	158	57	21	98	28	15	43
4	Ezhukone	1355	29	1384	941	150	1091	100	9	109	79	35	114	20	2	22
5	Neduvathoor	2309	254	2563	1081	249	1330	88	23	111	147	27	174	35	10	45
6	Kottarakkara	1091	97	1188	916	258	1174	197	60	257	22	1	23	24	1	25
	Kottarakkara Block	9977	621	10598	7371	1288	8659	769	129	898	582	226	808	233	48	281
1	Perimadu	1144	146	1290	2273	216	2489	851	37	888	46	-	46	227	301	528
2	Kundara	489	16	505	847	110	957	105	10	115	18	-	13	15	3	18
3	Kizhakkakallada	813	69	882	903	230	1133	688	11	699	98	9	107	44	26	70
4	Perayam	530	47	577	414	90	504	1200	8	1208	128	-	128	34	13	47
5	Mandirothuru	280	6	286	629	90	719	208	5	213	157	-	157	105	172	279
	Chittumala Block	3256	284	3540	5066	736	5802	3052	71	3123	447	9	456	425	515	940
1	Thekkubaghram	342	10	352	399	16	415	1041	6	1047	8	-	8	121	147	168
2	Chavara	554	65	619	1076	143	1219	1485	37	1522	11	-	11	199	316	515
3	Thevalakkara	657	23	680	1790	146	1936	1179	14	1193	9	-	9	176	286	462
4	Panmana	805	26	831	2232	298	2530	729	16	745	15	-	15	86	209	295
5	Needakara	31	3	39	38	6	44	1951	34	1985	23	2	25	43	110	153
	Chavara Block	2389	132	2521	5335	609	6144	6385	107	6492	66	2	68	625	1068	1693
1	Kililloor	585	28	613	2284	123	2407	349	31	380	12	1	13	106	43	149

2	Thrkkadavoor	354	6	360	1091	108	1199	1316	37	1353	13	-	189	377	566
3	Thrkkaruva	470	62	532	1067	165	1232	669	12	681	10	-	231	247	478
4	Sakthikulangara	143	28	171	453	40	493	2986	30	3016	24	2	164	87	251
	Anchalamoodu Block	1552	124	1676	4895	436	5331	5320	110	5430	59	3	690	754	1444
1	Mayyanadu	638	151	189	1521	250	1771	675	50	725	25	-	107	38	145
2	Eravipuram	259	38	297	819	40	859	1385	29	1414	4	-	200	86	286
3	Vadakkevila	396	35	431	626	69	695	242	33	275	8	2	145	32	177
4	Thrkkovilvattom	1002	16	1018	2465	130	596	178	21	199	32	1	114	13	127
5	Kottamkara	1615	37	1652	3435	265	700	217	28	245	103	1	98	25	123
	Mukhathala Block	3910	277	4187	9566	754	10320	2697	161	2858	172	4	664	194	858
1	Bhoothakulam	1231	94	1325	2045	367	2432	140	7	147	48	69	69	18	87
2	Kalluvathukkal	2498	152	2650	3270	807	4077	120	16	136	174	281	67	8	75
3	Chathanoor	1773	179	1952	2938	498	3436	135	19	154	81	30	121	58	179
4	Adichanalloor	698	18	716	1802	227	2029	115	12	127	62	2	50	15	65
5	Nedumpana	2157	69	2226	2869	167	3036	108	9	117	40	2	77	8	85
	Ithikkara Block	8357	512	8869	12924	2086	15010	618	63	681	391	329	384	107	491
1	Chithara	2337	294	2631	4049	1878	5927	669	54	723	16	18	175	120	295
2	Kadakkal	2963	363	3326	3805	1315	5120	332	38	370	59	5	44	22	66
3	Chadayamangalam	963	77	1040	1272	501	1773	253	18	271	29	18	49	1	50
4	Ittiva	2489	354	2843	2427	755	3212	476	36	512	13	3	70	27	97
5	Velinalloor	1745	71	1816	1748	396	2144	166	16	182	33	18	20	5	25
6	Elammadu	1802	25	847	1536	386	1922	295	5	300	27	6	81	1	82
7	Nilamel	987	115	402	1356	484	1840	60	6	66	2	-	17	-	17
	Chadayamangalam Block	13286	1299	14585	16193	5745	21938	2251	173	2424	179	63	456	176	632

C - Municipalities

Sl No	Name of Municipality	Cultivators			Agricultural Labours			L.P.F*			Mining & Quarrying			M.P.S.H**		
		M	F	T	M	F	T	M	F	T	M	F	T	M	F	T
1	2	3	4	5	6	7	8	9	10	11	12	13	14	15	16	17
1	Punalur	2129	202	2331	2663	2587	3250	639	142	781	16	2	18	87	23	110
2	Paravur	897	71	968	1301	218	1519	1381	10	1391	31	-	31	44	28	72
3	Kollam	185	22	207	610	34	644	3822	96	3918	47	5	52	266	141	407
	Municipality Total	3211	295	3506	4574	839	5413	5842	248	6090	94	7	101	397	192	589

B - Panchayats

Sl No	Name of Panchayats	M.P.S.O.H			Constructions			Trade & Commerce			T.S.C			Other Service		
		M	F	T	M	F	T	M	F	T	M	F	T	M	F	T
1	2	3	4	5	6	7	8	9	10	11	12	13	14	15	16	17
1	Oachira	445	212	657	244	4	248	946	38	984	302	9	311	770	411	1181
2	Kulasekharapuram	871	1636	2507	547	3	550	1623	48	1671	515	11	526	1242	498	1740
3	Clappana	455	957	1412	230	2	232	580	42	622	232	6	238	672	361	1033
1	Oachira Block	1771	2805	4576	1021	9	1030	3149	128	3277	1049	26	1075	2684	1270	3954
2	Mynagappally	682	929	1611	365	3	368	834	42	876	391	12	403	852	308	1240
3	Alappad	208	406	614	27	1	28	198	59	257	71	12	83	356	248	604
3	Karunagappally	1229	1483	2712	614	7	621	1989	87	2076	685	19	704	1772	758	2530
4	Thodiyoor	1319	903	2222	409	3	412	1634	57	1691	624	22	646	1148	441	1589
5	Thazhava	1027	931	1958	304	-	304	1000	51	1051	295	12	307	973	497	1470
	Karunagappally Block	4465	4652	9117	1719	14	1733	5655	296	5951	2066	77	2143	5101	2332	7433
1	Sasthamcottah	455	393	848	202	3	205	920	126	1046	238	11	249	872	395	1267
2	West Kallada	286	547	833	126	-	126	372	80	452	183	5	188	474	232	706
3	Sooranad South	452	233	685	91	-	91	481	26	507	121	4	125	481	231	712
4	Poruvazhy	396	636	1032	106	1	107	739	19	758	116	1	117	497	255	752
5	Kunnathur	285	1041	1330	126	-	126	372	21	393	137	12	149	506	240	746
6	Sooranad North	351	439	790	153	3	156	894	49	943	155	9	164	614	315	929
	Sasthamcottah Block	2229	3289	5518	804	7	811	3778	32	4099	950	42	992	3444	1668	5112

1	Ummannoor	411	1029	1440	181	1	182	522	42	564	203	11	214	761	398	1159
2	Vettikkavala	427	695	1122	217	2	219	723	43	766	254	13	267	861	447	1308
3	Melila	376	566	942	116	4	120	498	19	517	217	8	225	635	326	961
4	Mylom	434	591	1025	179	18	197	581	44	625	320	9	329	684	380	1064
5	Kulakkada	459	538	997	213	2	215	483	36	519	249	8	257	886	477	1363
6	Pavithreswaram	518	844	1362	127	11	138	468	50	518	227	10	237	694	408	1102
	Vettikkavala Block	2625	4263	6888	1033	38	1071	3275	234	3509	1470	59	1529	4521	2436	6957
1	Vlakydy	524	366	890	198	5	203	814	41	855	449	8	457	606	327	933
2	Thalavoor	490	895	1385	234	2	236	501	24	525	237	21	258	752	355	1107
3	Piravanthoor	459	55	514	127	2	129	528	51	579	265	9	274	643	329	972
4	Pattiazhy vadakkekara	121	85	206	63	-	63	274	27	301	792	3	82	286	139	425
5	Pattiazhy	189	265	454	99	3	102	279	17	296	92	6	98	452	217	669
6	Pathanapuram	351	27	378	151	5	156	1002	43	1045	273	7	280	654	371	1025
	Pathanapuram Block	2134	1693	3827	872	17	889	3398	203	3601	1395	54	1449	3393	1738	5131
1	Kulathupuzha	179	39	218	116	3	119	514	60	574	215	7	222	539	218	757
2	Yeroor	206	107	313	179	7	186	437	46	483	197	20	217	559	274	833
3	Alayamon	253	153	406	104	5	109	350	27	377	179	20	199	498	262	760
4	Anchal	555	432	987	329	6	335	805	55	860	375	16	391	753	449	1202
5	Edamulakkal	526	948	1474	318	5	323	767	62	829	289	7	296	950	474	1424
6	Karavaloor	266	60	326	85	3	88	497	45	542	220	12	232	459	198	657
7	Thenmala	220	27	247	89	2	91	387	63	450	328	10	338	440	178	618
8	Aryankavu	116	12	128	33	-	33	244	31	275	195	4	199	344	174	518
	Anchal Block	2321	1778	4099	1253	31	1284	4001	389	4390	1998	96	2094	4542	2227	6769
1	Veliyam	558	1108	1666	185	2	187	529	32	561	261	8	269	714	395	1109
2	Pooyapally	379	719	1098	201	-	201	416	41	457	211	5	216	570	387	957
3	Kareepra	456	417	873	138	4	142	570	44	614	294	10	304	840	496	1336
4	Ezhukone	438	993	1431	129	2	131	430	26	456	309	11	320	705	508	1213
5	Neduvathoor	463	770	1233	181	7	188	578	42	620	319	10	329	634	337	971
6	Kottarakkara	425	206	631	217	11	228	1366	90	1456	551	28	579	1145	837	1982
	Kottarakkara Block	2719	4213	6932	1051	26	1077	3889	275	4164	1945	72	2017	4608	2960	7568

1	Perinadu	1817	3614	5431	594	10	604	1202	194	1396	215	24	739	1442	702	2144
2	Kundara	632	487	1119	201	2	203	303	39	342	223	6	229	466	387	853
3	Kizhakkellada	402	495	897	104	1	105	364	169	533	229	5	234	553	337	890
4	Perayam	441	492	933	98	1	99	364	370	734	150	12	162	630	442	1072
5	Mandrothuruthu	295	550	845	75	2	77	244	44	288	103	3	106	318	163	481
	Chittumala Block	3587	5638	9225	1072	16	1088	2477	816	3293	1420	50	1470	3409	2031	5440
1	Thekkubaghambam	523	1006	1529	94	2	96	365	222	587	136	2	138	574	202	776
2	Chavara	1342	1152	2494	505	3	508	1150	145	1295	455	10	465	1060	497	1557
3	Thevalakkara	915	1558	2473	177	1	178	1181	359	1540	294	9	303	916	433	1349
4	Panmana	1597	876	2473	456	3	459	1421	75	1496	569	21	590	1447	557	2004
5	Needakara	440	567	2007	100	1	101	392	196	588	328	5	333	356	212	568
	Chavara Block	4817	5159	9976	1332	10	1342	4509	997	5506	1782	47	1829	4353	1901	6254
1	Kilikolloor	2234	2569	4803	679	6	685	2223	143	2366	1225	26	1251	1481	807	2288
2	Thrkkadavoor	1176	2104	3280	479	4	483	1058	306	1364	642	22	664	1148	583	1731
3	Thrkkarava	798	1694	2492	152	4	156	680	184	864	365	12	377	673	385	1058
4	Sakthikulangara	1590	1236	2826	554	5	559	1787	603	2390	1139	19	1158	1248	694	1942
	Anchalaumoodu Block	5798	7603	13401	1864	19	1883	5748	1236	6984	3371	79	3450	4550	2469	7019
1	Mayyanadu	923	899	1822	452	19	471	1314	118	1432	721	26	747	1415	828	2243
2	Eravipuram	1966	1307	3273	888	18	906	3161	187	3348	1309	20	1329	392	779	2171
3	Vadakkevila	2145	1980	4125	842	16	858	2594	88	2682	1171	33	1204	1317	723	2040
4	Thrkkovilvattom	1264	1825	3089	367	29	376	1319	52	1371	635	13	648	1176	530	1706
5	Kottamkara	2172	2819	4991	469	9	478	1627	92	1719	964	32	996	1819	813	2632
	Mukhathala Block	8470	8827	17297	3018	71	3089	10015	537	10552	4800	124	4924	7119	3673	10792
1	Bhoothakulam	426	1223	1649	221	2	223	940	67	507	257	19	276	512	287	799
2	Kalluvathukkal	687	1232	1919	377	13	390	844	67	911	492	12	504	974	528	1502
3	Chathanoor	1150	904	2054	439	16	455	925	98	1023	712	16	728	1144	658	1802
4	Adichanalloor	787	832	1619	274	5	279	678	59	737	432	8	440	749	713	1462
5	Nedumpna	956	1307	2263	308	3	311	729	36	765	349	12	361	1003	424	1427
	Ithikkara Block	4006	5498	9504	1619	39	1658	3616	327	3943	2242	67	2309	4382	2610	6992
1	Chithara	485	152	637	322	12	334	1039	92	1131	449	15	464	853	404	1257
2	Kadakkal	608	436	1044	441	11	452	996	68	1064	528	11	539	1041	485	1526

3	Chadayamangalam	293	204	497	151	9	160	617	39	656	180	4	184	480	263	743
4	Ittva	491	394	885	121	7	128	622	33	655	178	6	184	664	349	1013
5	Velinalloor	331	247	578	159	4	163	496	32	528	175	6	161	526	284	810
6	Elammadu	278	450	728	106	1	107	381	32	413	154	7	161	533	256	789
7	Nilamel	98	61	159	28	1	29	218	17	235	119	5	124	301	139	440
	Chadayamangalam Block	2584	1944	4528	1328	45	1373	4369	313	4682	1783	54	1837	4398	2180	6578

C - Municipalities

Sl No	Name of Municipality	M.P.S.O.H			Constructions			Trade & Commerce			T.S.C		
		M	F	T	M	F	T	M	F	T	M	F	T
1	2	3	4	5	6	7	8	9	10	11	12	13	14
1	Punalur	1042	117	1159	405	17	422	1993	146	2139	905	31	936
2	Paravur	893	1051	1944	317	9	326	1042	189	1231	513	36	549
3	Kollam	5288	1520	6808	2078	64	2142	8441	1184	9625	4254	218	4472
	Municipality Total	7223	2688	9911	2800	90	2890	11476	1519	12995	5672	285	5957



Table 5 - Number & Area of Individual Operational Holdings 1995-96

Sl no	Block/Municipality/Corporation	(Holdings in numbers & Area in Hecters)														Total	
		Below 0.02		0.02-0.5		0.5-1.0		1.0-2.0		2.0-4.0		4.0-10.0		10.0 & above		Holdings	Area
		Holdings	Area	Holdings	Area	Holdings	Area	Holdings	Area	Holdings	Area	Holdings	Area	Holdings	Area		
1	2	5	4	5	6	7	8	9	10	11	12	13	14	15	16	17	18
1	Anchal	6005	79	42499	5285	4160	2860	1510	1946	330	857	65	329	20	380	54589	11736
2	Anchalumoodu	8464	117	23349	1567	260	173	87	107	19	54	0	0	10	106	32189	2124
3	Chadayamangalam	3593	49	38095	6144	5844	4072	2304	2961	488	1214	54	301	5	53	50383	14794
4	Chavara	5813	82	26290	2274	691	468	208	260	30	71	0	0	5	58	33037	3213
5	Chittumala	3705	50	22169	2236	890	604	208	275	57	162	5	42	5	63	27039	3432
6	Ithikkara	5542	77	40031	4716	2190	1477	739	920	126	312	10	45	5	59	48643	7606
7	Karunagappally	4551	64	24029	2437	1042	692	366	484	77	188	0	0	0	0	30065	3865
8	Kottarakkara	4472	57	34588	4418	3088	2195	823	1079	102	263	5	32	0	0	43078	8044
9	Mukhathala	11450	157	44414	3626	834	555	227	306	30	74	0	0	0	0	56955	4718
10	Ochira	2891	42	21585	2529	1180	796	312	407	48	139	5	27	0	0	26021	3940
11	Pathanapuram	2859	39	28511	4032	3057	2073	1077	1326	254	646	20	83	0	0	35779	8199
12	Sasthamcotta	3434	47	28937	3693	1989	1386	752	990	180	468	24	119	0	0	35316	6697
13	Vetrikavala	2651	36	36384	5439	3683	2478	1039	1304	127	333	5	25	0	0	43889	9615
	Block Total	65430	896	410881	48396	28908	19829	9652	12365	1868	4781	193	997	50	719	516982	87983
14	Kollam	4583	63	12212	663	56	42	31	33	10	24	0	0	0	0	16892	825
15	Paravur	1262	17	6741	630	203	128	67	89	5	10	0	0	0	0	8278	874
16	Punalur	1310	17	6844	656	318	220	131	163	28	73	9	65	0	0	8640	1194
	Municipalities & Corporation	7155	97	25797	1949	577	390	229	285	43	107	9	65	0	0	33810	2893
	District	72585	993	436678	50345	29485	20219	9881	12656	1911	4888	202	1062	50	719	550792	90876

Table 6 - Average area under crops 97-98 to 99-2000 (in hectares)

Sl No	Name of Block	Paddy	Coconut	Arecanut	Cashew	Pepper	Ginger	Banana	Plantain	Tapioca
		3	4	5	6	7	8	9	10	11
1	Anchal	2579	5991	337	445	1840	187	237	370	3882
2	Anchalumoodu	106	3570	103	109	231	1	2	174	196
3	Chavara	286	7589	345	223	334	4	17	178	1229
4	Chittumala	479	5068	62	294	480	4	19	203	1102
5	Ithikkara	1891	10762	81	471	586	14	33	422	3030
6	Karunagappally	424	6609	172	255	197	7	11	715	599
7	Kottarakkara	2243	4488	52	433	693	24	141	311	2963
8	Mukhathala	725	5717	115	245	342	12	27	254	782
9	Ochira	290	4330	184	145	76	11	1	58	278
10	Pathanapuram	1570	2434	105	163	661	85	185	277	3070
11	Sasthamcotta	2008	7122	187	966	1098	40	422	433	3477
12	Vetikavala	2595	5076	103	502	826	90	139	500	2852
13	Chadayamangalam	2856	8089	195	791	1948	36	97	541	5175
	Block Total	18052	76845	2041	5042	9312	515	1331	4436	28635
	Municipality	288	1503	63	56	172	12	46	88	748
	District	18340	78348	2104	5098	9484	527	1377	4524	29383

Table No. 7 - LIVE STOCK POPULATION

A - Panchayats

Sl. No.	Name of Panchayat	Cattle						Buffaloes		Sheep	Goats	
		Cross Breed		Non Descript		Male	Female	Male	Female		Male	Female
		Male	Female	Male	Female							
I	2											
1	Alayamon	3	4	5	6	7	8	9	10	11		
2	Anchal	153	2287	107	482	16	1	0	443	1353		
3	Ariyenkavu	471	2357	220	565	81	96	0	452	931		
4	Edamulakkal	191	1117	545	2849	11	45	55	811	1365		
5	Karavalar	397	3945	140	1526	28	44	0	1140	2682		
6	Kulathupuzha	158	1967	104	1370	39	18	0	440	1333		
7	Thenmala	397	3307	287	1446	72	136	21	1370	2966		
8	Yeroor	313	1942	236	1384	47	174	0	676	1568		
I	ANCHAL	386	3452	275	1783	136	28	0	1239	3047		
		2466	20374	1914	11405	430	542	76	6571	15245		

Sl. No.	Name of Panchayat	Pigs	Dogs	Fowls		Ducks	No. of Milk co-op societies	No. of slaughter houses	No. of veterinary institution
				Desi	Improved				
I	2	12	13			16	17	18	19
1	Alayamon	0	1586	10800	2537	76	3	0	3
2	Anchal	2	1354	10666	1405	442	3	0	2
3	Ariyenkavu	4	1114	14990	111037	197	0	2	1
4	Edamulakkal	17	2768	19426	4516	479	3	0	5
5	Karavalar	25	2119	15384	1617	363	2	4	2
6	Kulathupuzha	2	1785	14810	5013	249	1	0	4
7	Thenmala	39	1345	15083	1713	457	4	2	4
8	Yeroor	16	3438	20957	23578	394	4	0	4
I	ANCHAL	105	15509	122116	151416	2657	20	8	25

A - Panchayats

Sl. No.	Name of Panchayat	Cattle						Buffaloes		Sheep	Goats	
		Cross Breed		Non-Descript		Male	Female	Male	Female		Male	Female
		Male	Female	Male	Female							
I	2	3	4	5	6	7	8	9	10	11		
1	Kiilkollur	-	-	-	-	-	-	-	-	-	-	
2	Sakthikulangara	-	-	-	-	-	-	-	-	-	-	
3	Thrikkadavur	19	1389	14	651	2	13	-	416	1881	-	
4	Thrikkaruva	218	1846	20	822	42	50	-	365	1046	-	
II	ANCHALUMMOODU	237	3235	34	1473	44	63	-	781	2927	-	
1	Chadadayamangalam	168	2201	224	1261	70	8	-	456	1350	-	
2	Chithara	573	3849	142	803	66	20	-	1412	3899	-	
3	Elamadu	175	2265	96	951	33	13	-	489	2059	-	
4	Ittiva	842	4284	767	3356	118	9	-	1528	3655	-	
5	Kadakkal	294	3523	121	712	58	12	-	1260	3307	-	
6	Nilamel	214	1435	90	299	17	2	-	689	1665	-	
7	Velanallur	310	2431	122	317	26	3	-	701	1718	-	
III	CHADAYAMANGALAM	2576	19988	1562	7699	388	67	-	6535	17653	-	
Sl. No.	Name of Panchayat	Pigs	Dogs	Desi	Improved	Ducks	No. of Milk co-op	No. of slaughter	No. of veterinary			
I	2	12	13	14	15	16	17	18	19			
1	Kiilkollur	-	-	-	-	-	-	-	-			
2	Sakthikulangara	-	-	-	-	-	-	-	-			
3	Thrikkadavur	12	1472	14629	6023	1691	4	2	2			
4	Thrikkaruva	56	1098	11081	64092	1880	4	1	2			
II	ANCHALUMMOODU	68	2570	25710	70115	3571	8	3	4			
1	Chadadayamangalam	20	1978	15999	2317	114	3	2	4			
2	Chithara	8	1814	21768	29753	503	6	0	4			
3	Elamadu	8	2133	15889	989	151	3	1	4			
4	Ittiva	19	3448	29082	54559	736	4	0	6			
5	Kadakkal	10	1651	16017	85271	130	5	1	3			
6	Nilamel	5	866	7733	2036	214	1	4	3			
7	Velanallur	3	1590	14647	2146	210	0	1	3			
III	CHADAYAMANGALAM	73	13480	121135	177071	2058	22	9	27			

A - Panchayats

Sl. No.	Name of Panchayat	Cattle						Sheep		Goats	
		Cross Breed		Non Descript		Male	Female	Male	Female	Male	Female
		Male	Female	Male	Female						
I	2	3	4	5	6	7	8	9	10	11	
1	Chavara	429	1440	11	319	18	195	-	266	708	
2	Neendakara	57	624	59	104	50	19	-	34	203	
3	Panmana	178	2879	33	478	55	346	-	521	1308	
4	Thekkumbhagom	37	852	2	97	3	23	-	119	452	
5	Thevalakkara	131	2535	87	769	75	166	-	543	1604	
IV	CHAVARA	832	8330	192	1767	201	749	-	1483	4275	
1	East Kallada	172	2984	65	708	10	24	-	335	900	
2	Kundara	639	3273	302	1290	29	7	-	1251	2649	
3	Munrothuruthu	8	869	6	330	8	11	-	463	1070	
4	Perayam	51	1422	28	465	15	13	28	267	1763	
5	Perinadu	153	3062	43	1139	15	27	-	928	3068	
V	CHITTUMALA	1023	11610	444	3932	77	82	28	3244	9450	

Sl. No.	Name of Panchayat	Pigs	Dogs	Fowls			No. of Milk co-op societies	No. of slaughter houses	No. of veterinary institutions
				Desi	Improved	Ducks			
I	2	12	13	14	15	17	18	19	
1	Chavara	18	1509	17028	3091	4	-	2	
2	Neendakara	42	176	3454	560	1390	-	2	
3	Panmana	41	1194	15798	5759	4641	-	3	
4	Thekkumbhagom	4	329	5888	1507	1708	-	1	
5	Thevalakkara	4	1500	16636	6824	3569	-	2	
IV	CHAVARA	109	4708	58804	17741	13854	-	10	
1	East Kallada	1	994	14215	1141	619	-	1	
2	Kundara	3	2795	14059	92158	267	-	3	
3	Munrothuruthu	6	436	8497	643	2838	-	1	
4	Perayam	41	2076	14946	1380	727	-	2	
5	Perinadu	37	2659	24326	23936	1268	-	2	
V	CHITTUMALA	88	8960	76043	119258	5719	-	9	

A - Panchayats

Sl. No.	Name of Panchayat	Cattle						Sheep		Goats	
		Cross Breed		Non Descript		Buffaloes		Male	Female	Male	Female
		Male	Female	Male	Female	Male	Female				
1	2	3	4	5	6	7	8	9	10	11	
1	Adichanallur	248	2946	30	445	18	71	-	386	1378	
2	Chathanoor	196	4029	111	661	61	178	-	1017	3306	
3	Kalluvathukkal	218	3263	95	1254	14	7	-	671	2919	
4	Nedumpana	184	3727	23	210	47	271	-	777	2306	
5	Poothakulam	153	2395	65	494	2	34	-	702	2085	
VI	ITHIKKARA	999	16360	324	3064	142	561	-	3553	11994	
1	Alappad	79	349	11	219	2	14	-	12	45	
2	Karunagappally	150	2315	39	832	39	254	-	370	784	
3	Mynagappally	101	3353	76	1115	71	124	-	479	1721	
4	Thodiyoor	239	3975	95	1098	84	256	-	757	2032	
VII	KARUNAGAPPALLY	569	9992	221	3264	196	648	-	1618	4582	

Sl. No.	Name of Panchayat	Pigs	Dogs	Fowls		Ducks	No. of Milk co-op societies	No. of slaughter houses	No. of veterinary institution
				Desi	Improved				
				12	13	14	15	16	17
1	Adichanallur	40	1674	17896	1822	407	2	-	5
2	Chathanoor	9	2855	20719	14958	1635	8	-	4
3	Kalluvathukkal	23	3789	14275	4113	291	4	-	5
4	Nedumpana	0	1748	16181	3864	430	4	1	5
5	Poothakulam	1	1558	6021	5271	193	7	-	4
VI	ITHIKKARA	73	11624	75092	30028	2956	25	1	23
1	Alappad	6	97	5243	875	2784	1	-	2
2	Karunagappally	25	1233	13272	144139	6455	7	-	3
3	Mynagappally	18	3079	17583	3166	1009	6	3	3
4	Thodiyoor	56	2634	17001	4339	2974	5	10	3
VII	KARUNAGAPPALLY	105	7043	53099	152519	13222	19	13	11

A - Panchayats

Sl No.	Name of Panchayat	Cattle				Buffaloes		Sheep		Goats	
		Cross Breed		Non Descript		Male	Female	Male	Female	Male	Female
		Male	Female	Male	Female						
1	2	3	4	5	6	7	8	9	10	11	
1	Ezhukone	62	1812	34	601	17	11	-	490	1523	
2	Kareepra	165	2617	32	930	20	22	-	559	1528	
3	Kottarakkara	227	2288	64	592	33	3	-	493	1335	
4	Neduvathoor	237	2489	103	788	37	24	147	760	1727	
5	Pooyappally	199	2504	164	867	26	8	-	369	1434	
6	Veliyam	376	2101	370	1476	83	71	-	563	1629	
VIII	KOTTARAKKARA	1266	13811	767	5254	216	139	147	3234	9176	
1	Eravipuram	-	-	-	-	-	-	-	-	-	
2	Kottamkara	243	3781	48	968	13	104	-	975	2628	
3	Mayyanad	117	2044	42	626	26	203	-	549	1563	
4	Thrikkovilvattom	435	4417	226	1307	249	558	-	1518	3024	
5	Vadakkevila	-	-	-	-	-	-	-	-	-	
IX	MUKHATHALA	795	10242	316	2901	288	865	-	3042	7215	

Sl No.	Name of Panchayat	Pigs	Dogs	Fowls		Ducks	No. of Milk co-op	No. of slaughter	No. of veterinary
				Desi	Improved				
				14	15	16	17	18	19
1	2	12	13	14	15	16	17	18	19
1	Ezhukone	2	1787	13673	2531	338	4	-	3
2	Kareepra	11	2057	18143	42563	187	5	-	4
3	Kottarakkara	129	1910	11567	2029	340	1	-	4
4	Neduvathoor	20	2071	12332	3638	208	4	-	4
5	Pooyappally	17	1844	15681	1115	152	5	-	3
6	Veliyam	14	1843	11243	1499	294	3	-	1
VIII	KOTTARAKKARA	193	11512	82639	53375	1519	22	-	2
1	Eravipuram	-	-	-	-	-	-	-	-
2	Kottamkara	9	1799	22430	12862	280	4	2	-
3	Mayyanad	10	1857	13336	136095	431	6	-	2
4	Thrikkovilvattom	9	2798	16184	12665	447	7	-	3
5	Vadakkevila	-	-	-	-	-	-	-	-
IX	MUKHATHALA	28	6454	51950	161622	1158	17	2	7

A - Panchayats

Sl. No.	Name of Panchayat	Cattle						Buffaloes		Sheep		Goats	
		Cross Breed		Non Descript		Male	Female	Male	Female	Male	Female	Male	Female
		Male	Female	Male	Female								
1	2	3	4	5	6	7	8	9	10	11			
1	Clappana	48	1249	18	269	5	88	-	172	421			
2	Kulasekharapuram	97	2276	37	1097	10	113	-	338	941			
3	Ochira	169	2045	19	526	7	54	-	366	1158			
4	Thazhava	292	3777	125	1343	79	144	-	537	1667			
X	OCHIRA	606	9347	199	3235	101	399	-	1413	4187			
1	Pathanapuram	176	1946	141	873	72	25	-	663	1427			
2	Pattazhi	88	1880	33	402	9	3	-	265	985			
3	Pattazhi vadakkekara	84	1385	41	557	30	2	-	283	680			
4	Piravanthoor	250	3176	296	1855	113	99	-	1134	3192			
5	Thalavoor	140	3369	143	1305	92	77	-	460	1536			
6	Vilakkudy	164	2091	98	1025	58	24	-	628	1565			
XI	PATHANAPURAM	902	13847	752	6017	374	230	-	3433	9385			

Sl. No.	Name of Panchayat	Pigs	Dogs	Fowls			Ducks	No. of Milk co-op societies	No. of slaughter houses	No. of veterinary institution
				Desi	Improved					
					14	15				
1	2	12	13	14	15	16	17	18	19	
1	Clappana	13	536	7589	891	2901	3	-	2	
2	Kulasekharapuram	20	2026	15409	8805	4217	4	-	2	
3	Ochira	2	1464	16971	134284	3013	2	-	4	
4	Thazhava	87	2550	12523	124422	3669	4	-	4	
X	OCHIRA	122	6576	52492	268402	13800	13	-	12	
1	Pathanapuram	12	1279	14223	4065	889	2	7	4	
2	Pattazhi	-	596	11429	806	286	1	-	4	
3	Pattazhi vadakkekara	-	693	7095	4407	85	1	-	2	
4	Piravanthoor	11	3180	22869	2811	512	2	3	4	
5	Thalavoor	11	2381	23410	2490	255	5	-	4	
6	Vilakkudy	5	1437	15340	2892	360	1	1	2	
XI	PATHANAPURAM	39	9566	94366	17471	2387	12	11	20	

A - Panchayats

Sl. No.	Name of Panchayat	Cattle						Sheep		Goats	
		Cross Breed		Non Descript		Buffaloes		Male	Female	Male	Female
		Male	Female	Male	Female	Male	Female				
I	2	3	4	5	6	7	8	9	10	11	
1	Kunnathoor	299	2901	79	802	28	15	-	422	1298	
2	Poruvazhy	243	2873	194	1192	29	49	-	796	2122	
3	Sasthamcotta	492	3751	89	814	31	46	-	806	2094	
4	Sooranadu North	149	2952	188	1480	19	28	-	534	1800	
5	Sooranadu south	346	3247	265	1224	28	106	-	572	1474	
6	West Kallada	131	1256	57	772	76	86	-	467	860	
XII	SASTHAMCOTTA	1660	16980	872	6284	211	330	-	3597	9648	
1	Kulakkada	222	2941	114	1188	24	25	70	445	1613	
2	Melilla	332	1080	22	137	4	3	-	221	499	
3	Mylom	387	3391	75	433	43	6	-	489	1386	
4	Pavithreswaram	439	3220	59	659	35	14	-	397	1561	
5	Ummannoor	310	3055	187	1667	24	2	-	918	2340	
6	Vettikkavala	255	2841	113	518	50	21	-	692	1752	
XIII	VETTIKKAVALA	1945	16528	570	4602	180	71	70	3162	9151	

Sl. No.	Name of Panchayat	Pigs		Dogs		Fowls		No. of Milk co-op	No. of slaughter	No. of veterinary
		12	13	Desi	Improved	Ducks				
		14	15	16	17	18	19			
I	2	12	13	14	15	16	17	18	19	
1	Kunnathoor	2	1625	1064	1992	386	5	-	2	
2	Poruvazhy	0	1403	11121	3575	193	5	-	3	
3	Sasthamcotta	3	2663	17657	74022	580	6	-	5	
4	Sooranadu North	4	2019	15048	2031	191	3	5	2	
5	Sooranadu south	28	1859	15870	2510	479	2	1	4	
6	West Kallada	1	772	10327	3059	2195	5	-	2	
XII	SASTHAMCOTTA	38	10341	71087	87189	4024	26	6	18	
1	Kulakkada	8	1629	17221	2260	292	4	-	5	
2	Melilla	3	598	7791	587	128	4	-	3	
3	Mylom	15	1659	14725	868	122	4	2	4	
4	Pavithreswaram	22	2018	15105	1177	201	6	-	4	
5	Ummannoor	24	2842	21855	3264	298	4	-	4	
6	Vettikkavala	31	1965	15876	1800	190	6	-	4	
XIII	VETTIKKAVALA	103	10711	92573	9956	1231	28	2	24	

B - Blocks

Sl. No.	Name of Blocks	Cattle										Sheep		Goats	
		Cross Breed				Non Descript				Buffaloes		No. of Milk co-op	No. of slaughter	No. of veterinary	
		Male	Female	Male	Female	Male	Female	Male	Female	Male	Female				
1	2	3	4	5	6	7	8	9	10	11					
1	ANCHAL	2466	20374	1914	11405	430	542	76	6571	15245					
2	ANCHALUMOOD	237	3235	34	1473	44	63	0	781	2927					
3	CHADAYAMANGALAM	2576	19988	1562	7699	388	67	0	6535	17653					
4	CHAVARA	832	8330	192	1767	201	749	0	1483	4275					
5	CHITTUMALA	1023	11610	444	3932	77	82	28	3244	9450					
6	ITHIKKARA	999	16360	324	3064	142	561	0	3553	11994					
7	KARUNAGAPPALLY	569	9992	221	3264	196	648	0	1618	4582					
8	KOTTARAKKARA	1266	13811	767	5254	216	139	147	3234	9176					
9	MUKHATHALA	795	10242	316	2901	288	865	0	3042	7215					
10	OCHIRA	606	9347	199	3235	101	399	0	1413	4187					
11	PATHANAPURAM	902	13847	752	6017	374	230	121	3433	9385					
12	SASTHAMCOTTA	1660	16980	872	6284	211	330	0	3597	9648					
13	VETTIKKAVALA	1945	16528	570	4602	180	71	70	3162	9151					
	Total (Rural)	15876	170644	8167	60897	2848	4746	442	41666	114888					
1	2	12	13	14	15	16	17	18	19						
1	ANCHAL	105	15509	122116	151416	2657	20	8	25						
2	ANCHALUMOOD	68	2570	25710	70115	3571	8	3	4						
3	CHADAYAMANGALAM	73	13480	121135	177071	2058	22	9	27						
4	CHAVARA	109	4708	58804	17741	13854	16	0	10						
5	CHITTUMALA	88	8960	76043	119258	5719	13	0	9						
6	ITHIKKARA	73	11624	75092	30028	2956	25	1	23						
7	KARUNAGAPPALLY	105	7043	53099	152519	13222	19	13	11						
8	KOTTARAKKARA	193	11512	82639	53375	1519	22	0	17						
9	MUKHATHALA	28	6454	51950	161622	1158	17	2	7						
10	OCHIRA	122	6576	52492	268402	13800	13	0	12						
11	PATHANAPURAM	39	9566	94366	17471	2387	12	11	20						
12	SASTHAMCOTTA	38	10341	71087	87189	4024	26	6	18						
13	VETTIKKAVALA	103	10711	92573	9956	1231	28	2	24						
	Total (Rural)	1144	119054	977106	1316163	68156	241	55	207						

C - Municipalities/Corporations

Sl. No.	Name of Municipalities/Corporations	Cattle										Sheep	Goats	
		Cross Breed		Non Descript		Buffaloes		Male	Female	Male	Female		Male	Female
		Male	Female	Male	Female	Male	Female							
1	2	3	4	5	6	7	8	9	10	11				
1	KOLLAM	1314	10545	191	2152	152	2251	-	2684	6922				
2	PARAVUR	131	1747	25	359	7	48	-	422	1445				
3	PUNALUR	308	2678	143	106	17	38	-	663	1856				
	Total (Urban)	1753	14970	359	2617	176	2337	-	3769	10223				
	Total (Rural)	15876	170644	8167	60897	2848	4746	442	41666	114888				
	District	17629	185614	8526	63514	3024	7083	442	45435	125111				

Sl. No.	Name of Municipalities/Corporations	Pigs	Dogs	Fowls		Ducks	No. of Milk co-op societies	No. of slaughter houses	No. of veterinary institution
				Desi	Improved				
				14	15				
1	2	12	13	14	15	16	17	18	19
1	KOLLAM	150	10389	53915	31232	9126	8	1	15
2	PARAVUR	6	1542	5163	5056	268	2	-	1
3	PUNALUR	43	2334	16591	4426	579	1	1	3
	Total (Urban)	199	14265	75669	40714	9973	11	2	19
	Total (Rural)	1144	119054	977106	1316163	68156	241	55	207
	District	1343	133319	1052775	1356877	78129	252	57	226

Table No. 8 - INDUSTRY - 31-03-2000

Sl. No.	Name of Blocks/Municipalities/ Corporations	No. of Indust- ries func- tioning	Development plots			Under development area			Mini industrial estates			Total No. of Plots
			Extend of land (Acres)	No. of plots allotted	No. of Industry func- tioning	Extend of land (Acres)	No. of plots allotted	No. of Industry func- tioning	Extend of land (Acres)	No. of plots allotted	No. of Industry func- tioning	
1	2	3	4	5	6	7	8	9	10	11	12	13
1	ANCHAL	-	-	-	-	-	-	-	-	-	-	-
2	ANCHALUMOOD	-	-	-	-	-	-	-	-	-	-	-
3	CHADAYAMANGALAM	-	-	-	-	-	-	-	-	-	-	-
4	CHAVARA	-	-	-	-	-	-	-	-	-	-	-
5	CHITTUMALA	-	-	-	-	-	-	-	2	20	14	20
6	ITHIKKARA	-	-	-	-	-	-	-	1.02	10	7	10
7	KARUNAGAPPALLY	-	-	-	-	-	-	-	-	-	-	-
8	KOTTARAKKARA	-	-	-	-	-	-	-	1	10	7	10
9	MUKHATHALA	-	-	-	-	-	-	-	-	-	-	-
10	OCHIRA	-	-	-	-	-	-	-	-	-	-	-
11	PATHANAPURAM	-	-	-	-	-	-	-	-	-	-	-
12	SASTHAMCOTTA	-	-	-	-	-	-	-	1.06	10	8	10
13	VETTIKAVALA	-	-	-	-	-	-	-	-	-	-	-
14	KOLLAM	52	6	52	50	-	-	-	-	-	-	52
15	PARAVUR	-	-	-	-	-	-	-	-	-	-	-
16	PUNALUR	-	-	-	-	-	-	-	-	-	-	-
	District Total	52	6	52	50	-	-	-	5.08	50	36	102

Table No. 9 - NO. OF WIP UNITS REGISTERED

Sl. No.	YEAR	Units run by women		Sl. No.	YEAR	Units run by women
		3	2			
1	Up to 1991-92	270	3	6	1996-97	105
2	1992-93	77	7	7	1997-98	110
3	1993-94	80	8	8	1998-99	110
4	1994-95	95	9	9	1999-2000	118
5	1995-96	101			Total	1066

• WIP: Women Industries Programme

Table No. 10 - LARGE/MEDIUM/SMALL SCALE INDUSTRIES- 31-03-2000

Sl. No.	Name of Blocks/Municipalities/Corporations	Large Industry						Medium Industry						Small scale Industry						Total
		Public Sector		Private Sector		Public Sector		Private Sector		Public Sector		Private Sector		Public Sector		Private Sector				
		Units	Emp-	Units	Emp-	Units	Emp-	Units	Emp-	Units	Emp-	Units	Emp-	Units	Emp-	Units	Emp-			
1	2	3	4	5	6	7	8	9	10	11	12	13	14	15						
1	ANCHAL	-	-	-	-	-	-	1	48	-	-	-	-	-	-	-	-			
2	ANCHALUMOOD	-	-	-	-	-	-	-	-	-	-	-	-	-	-	-	-			
3	CHADAYAMANGALAM	-	-	-	-	-	-	-	-	-	-	-	-	-	-	-	-			
4	CHAVARA	-	-	-	-	3	3044	-	-	-	-	-	-	-	-	-	-			
5	CHITTUMALA	-	-	-	-	7	722	-	-	-	-	-	-	-	-	-	-			
6	ITHIKKARA	-	-	-	-	1	750	1	37	-	-	-	-	-	-	-	-			
7	KARUNAGAPPALLY	-	-	-	-	-	-	-	-	-	-	-	-	-	-	-	-			
8	KOTTARAKKARA	-	-	-	-	-	-	-	-	-	-	-	-	-	-	-	-			
9	MUKHATHALA	-	-	-	-	-	-	1	38	-	-	-	-	-	-	-	-			
10	OCHIRA	-	-	-	-	-	-	-	-	-	-	-	-	-	-	-	-			
11	PATHANAPURAM	-	-	-	-	-	-	-	-	-	-	-	-	-	-	-	-			
12	SASTHAMCOTTA	-	-	-	-	-	-	-	-	-	-	-	-	-	-	-	-			
13	VETTIKKAVALA	-	-	-	-	-	-	-	-	-	-	-	-	-	-	-	-			
14	KOLLAM	-	-	-	-	2	1824	-	-	-	-	-	-	-	-	-	-			
15	PARAVUR	-	-	-	-	-	-	-	-	-	-	-	-	-	-	-	-			
16	PUNALUR	-	-	-	-	2	330	-	-	-	-	-	-	-	-	-	-			
	District	-	-	-	-	15	6670	3	123	-	-	-	-	-	-	-	-			

Table No. 11 - INDUSTRY WISE CLASSIFICATION OF S.S.I. UNITS - 31-03-2000

Sl. No.	Name of Blocks/Municipalities/Corporations	Agro based	Rubber based	Cement based	Plastic Based	Forest based	Animal Husbandry	Textiles	Chemical	Engineering	Electronics	Minerals	Building material	Others	Total
1	2	3	4	5	6	7	8	9	10	11	12	13	14	15	16
1	ANCHAL	124	29	6	13	114	14	178	40	81	35	21	82	42	779
2	ANCHALUMOOD	280	4	14	11	69	18	56	39	52	21	2	10	47	623
3	CHADAYAMANGALAM	138	58	18	17	133	1	146	22	64	36	137	75	42	887
4	CHAVARA	211	10	48	12	146	26	169	66	88	45	7	19	133	980
5	CHITTUMALA	301	13	20	31	97	5	176	35	85	41	17	51	54	926
6	ITHIKKARA	188	8	104	13	117	7	173	48	100	36	125	124	57	1100
7	KARUNAGAPPALLY	124	12	48	18	161	8	127	51	85	103	26	88	108	959
8	KOTTARAKKARA	169	22	33	10	121	4	204	56	126	70	238	43	82	1178
9	MUKHATHALA	168	24	31	25	208	5	159	105	166	34	22	59	58	1064
10	OCHIRA	171	7	43	2	97	5	157	55	80	39	13	34	71	774
11	PATHANAPURAM	106	15	8	12	140	4	139	46	75	33	23	78	48	727
12	SASTHAMCOTTA	162	13	27	8	142	1	147	23	72	26	52	103	62	838
13	VETTIKKAVALA	156	21	28	9	123	1	212	45	60	13	112	158	51	989
14	KOLLAM	553	59	118	115	524	44	546	532	671	188	13	76	479	3918
15	PARAVUR	70	3	8	7	15	0	33	8	39	20	4	11	35	253
16	PUNALUR	40	16	3	5	26	0	55	37	50	32	4	20	35	323
	District	2961	314	557	308	2233	143	2677	1208	1894	772	816	1031	1404	16318

Table No. 12 - DETAILS OF HANDLOOM SOCIETIES - TRADITIONAL & MECHANIZED - 31-03-2000

Sl. No.	Name of Blocks/Municipalities/Corporations	Traditional						Mechanized							
		Total No. of Societies	Working	Defunct	Not started	Liquidated	No. of members	No. of looms	Total No. of Societies	Working	Defunct	Not started	Liquidated	No. of members	No. of looms
1	2	3	4	5	6	7	8	9	10	11	12	13	14	15	16
1	ANCHAL	3	1	0	2	0	149	50	0	0	0	0	0	0	0
2	ANCHALUMOOD	0	0	0	0	0	0	0	1	0	1	0	0	48	18
3	CHADAYAMANGALAM	2	2	0	0	0	534	180	0	0	0	0	0	0	0
4	CHAVARA	1	0	0	0	1	0	0	0	0	0	0	0	0	0
5	CHITTUMALA	3	1	0	0	2	154	25	1	1	0	0	0	48	18
6	ITHIKKARA	14	7	0	0	7	2487	745	0	0	0	0	0	0	0
7	KARUNAGAPPALLY	3	0	0	0	3	0	0	0	0	0	0	0	0	0
8	KOTTARAKKARA	21	13	3	0	5	2736	532	0	0	0	0	0	0	0
9	MUKHATHALA	4	3	0	0	1	257	74	0	0	0	0	0	0	0
10	OCHIRA	2	1	0	0	1	300	100	0	0	0	0	0	0	0
11	PATHANAPURAM	3	1	0	0	2	291	25	0	0	0	0	0	0	0
12	SASTHAMCOTTA	4	1	0	0	3	643	52	1	0	0	1	0	0	0
13	VETTIKKAVALA	8	2	2	0	4	532	133	0	0	0	0	0	0	0
14	KOLLAM	6	5	0	0	1	1973	990	0	0	0	0	0	0	0
15	PARAVUR	4	2	0	1	1	665	110	0	0	0	0	0	0	0
16	PUNALUR	0	0	0	0	0	0	0	0	0	0	0	0	0	0
	District	78	39	5	3	31	10721	3016	3	1	1	1	0	96	36

Table No. 13 – TRANSPORT - 31-03-2000

Sl. No.	Name of Blocks/Municipalities/ Corporations	National highway	State highway	PWD Roads	Panchayat road				Railway track	Water Transport
					Black topped	Mettalled	Earthen	Total		
1	2	3	4	5	6	7	8	9	10	11
1	ANCHAL	30	4	255.234	190.895	52.321	947.245	1190.461	34	0
2	ANCHALUMOOD	0	0	26	24.961	15.97	123.205	164.136	0	22
3	CHADAYAMANGALAM	0	13	192	139.365	88.25	901.30	1128.915	0	0
4	CHAVARA	9.50	0	64.85	113.99	41.03	271.51	426.53	0	0
5	CHITTUMALA	5	0	32	79.902	46.245	160	286.147	19.5	7
6	ITHIHKARA	15	0	205.050	117.443	311.284	296.734	725.461	2	0
7	KARUNAGAPPALLY	4	10	174.50	103.80	44.71	282.53	431.04	14	25.85
8	KOTTARAKKARA	13.5	3	150.46	115.146	152.136	353.175	620.457	10	3
9	MUKHATHALA	16	0	86.6	64.504	20.735	275.085	360.324	5.5	0
10	OCHIRA	8	0	104.25	48.105	32.015	446.181	526.301	8	0
11	PATHANAPURAM	7	3	171.05	267.32	54.82	949.72	1271.86	16	0
12	SASTHAMCOTTA	0	5	93.5	248.2	203.48	319.995	771.675	4	3
13	VETTIKKAVALA	10	32	84.66	112.781	50.02	882.89	1045.691	3.50	0
14	KOLLAM	33	0	81.354	236.797	45.229	182.904	464.93	14.480	3
15	PARAVUR	0	0	18	25.480	8.729	9.788	43.997	2.250	0
16	PUNALUR	12	0	35	72	13.7	55.98	141.68	10	0
	District	163	70	1774.508	1960.689	1180.674	6458.242	9599.605	143.23	63.85

Length in Kilometers

Table No. 14 - NO. OF REGISTERED MOTOR VEHICLES

Sl. No.	Class of Vehicle	No. of Vehicles as on 31/3/99	No. of vehicle registered for the 1 st time during the year	No. of vehicles transferred to the district during the year	No. of registration during the year	No. of vehicles transferred out from the district during the year	(Provisional)
							No. of vehicles as on 31/03/2000
1	2	3	4	5	6	7	8
1	Two Wheelers	61809	7876	4253	12129	2905	71033
2	Passenger vehicles (Non transport)	29931	2161	1400	3561	644	32848
3	Passenger vehicles (Transport)	21970	2488	1166	3654	450	25174
4	Goods carrier	9855	639	298	937	207	10585
5	Tractor Trailer	1046	92	13	105	29	1122
	Total	124611	13256	7130	20386	4235	140762

Table No. 15 - TAXES & FEES COLLECTED UNDER MOTOR VEHICLES ACT/RULES

Sl. No.	Name of RTO Office	Tax Collected (1999-2000)		Fees Collected (1999-2000)		Total
		Transport vehicles	Non- Transport vehicles	Transport vehicles & Non-Transport vehicles	Total	
1	2	3	4	5	6	
1	Kollam	83260814	38628015*	11603376	133492205	
2	Punatur	18049779	9555540	3907727	31513046	
3	Kottarakkara	21854623	10958012	4047566	36860201	
4	Karunagappally	28379822	11269204	3957900	43606926	
5	Check post (Aryankavu)	2243929	0	3587925	5831854	
	Total	153788967	70410771	27104494	251304232	

Table No. 16 - RESIDENTIAL HOUSES ACCORDING TO THE TYPE OF ROOF & ELECTRIFICATION AS ON 31-03-2000

Sl. No.	Name of Panchayat	Concrete	Tiles/Asbestos	Tatched & others	Total	Electrified	Not electrified
I	2	3	4	5			8
1	Alayamon	571	2190	1827	4588	3018	1570
2	Anchal	1883	3901	2469	8253	6190	2063
3	Ariyankavu	229	2163	2661	5053	1627	3426
4	Edamulakkal	3950	6500	2410	12860	8210	4650
5	Karavatur	2730	2908	432	6070	2549	3521
6	Kulathupuzha	1061	3866	5912	10839	6244	4595
7	Thenmala	813	4231	2965	8009	3681	4328
8	Yeroor	1715	5677	3964	11356	4783	6573
I	ANCHAL	12952	31436	22640	67028	36302	30726
1	Kiilkollur	-	-	-	-	-	-
2	Sakthikuliangara	-	-	-	-	-	-
3	Thirikkadavur	3455	5200	2010	10665	8105	2560
4	Thirikkaruva	1562	3615	2072	7249	5437	1812
II	ANCHALUMMOODU	5017	8815	4082	17914	13542	4372
1	Chadadayamangalam	1096	2276	1861	5233	2872	2361
2	Chithara	1457	2869	8942	13268	8165	5103
3	Elamadu	1289	2598	2721	6608	4783	1825
4	Ittiva	2929	2197	2200	7326	5858	1468
5	Kadakkal	1956	5980	4135	12071	7110	4961
6	Nilamel	1684	1750	766	4200	2420	1780
7	Velanallur	1790	2735	3435	7960	3185	4775
III	CHADAYAMANGALAM	12201	20405	24060	56666	34393	22273
1	Chavara	4815	4110	1595	10520	5307	5213
2	Neendakara	994	1589	1979	4562	2608	1954
3	Panmana	3219	5382	3815	12416	8692	3724
4	Thekkumbhagom	964	2129	1872	4965	2478	2487
5	Thevalakkara	5388	4987	2018	12393	6743	5650
IV	CHAVARA	15380	18197	11279	44856	25828	19028

A - Panchayats

Sl. No.	Name of Panchayat	Concrete	Tiles/Asbestos	Tatched & others	Total	Electrified	Not electrified
1	2	3	4	5	6	7	8
1	East Kallada	1111	3121	1775	6007	3427	2580
2	Kundara	1652	2988	1052	5692	3821	1871
3	Munrothuruthu	349	2254	1304	3907	2102	1805
4	Perayam	782	3501	1248	5531	3508	2223
5	Perinadu	5198	3896	3895	12989	8068	4921
V	CHITTUMALA	9092	15760	9274	34126	20726	13400
1	Adichanallur	2733	4868	1835	9436	8168	1268
2	Chathanoor	4450	7430	4915	16795	8377	8418
3	Kalluvathukkal	3477	4284	4018	11779	8264	3515
4	Nedumpana	2876	4536	3652	11064	8683	2381
5	Poothakulam	2998	2661	1483	7142	3200	3942
VI	ITHIKKARA	16534	23779	15903	56216	36692	19524
1	Alappad	692	2685	3218	6595	3136	3459
2	Karunagappally	2665	3390	2909	8964	5466	3498
3	Mynagappally	3705	2750	2871	9326	4494	4832
4	Thodiyoor	3921	4970	2251	11142	4590	6552
VII	KARUNAGAPPALLY	10983	13795	11249	36027	17686	18341
1	Ezhukone	1746	4299	1706	7751	5013	2738
2	Karcepra	2218	3287	2558	8063	5641	2422
3	Kottarakkara	3654	5088	1481	10223	5012	5211
4	Neduvathoor	1155	4250	1985	7390	6540	850
5	Pooyappally	803	4215	668	5686	4093	1593
6	Veliyam	2096	4182	3350	9628	7509	2119
VIII	KOTTARAKKARA	11672	25321	11748	48741	33808	14933
1	Eravipuram	-	-	-	-	-	-
2	Kottamkara	3988	7886	6291	18165	12199	5966
3	Mayyanad	4530	4805	3861	13196	12404	792
4	Thrikkovilvatom	4200	6700	2200	13100	10470	2630
5	Vadakkavila	-	-	-	-	-	-
IX	MUKHATHALA	12718	19391	12352	44461	35073	9388

A - Panchayats

Sl. No.	Name of Blocks	Concrete	Tiles/Asbestos	Tatched & others	Total	Electrified	Not electrified
1	2	3	4	5	6	7	8
1	Clappana	1699	1857	1703	5259	2713	2546
2	Kulasekharapuram	4690	5120	2108	11918	6435	5483
3	Ochira	2313	2118	1373	5804	3973	1831
4	Thazhava	1864	4684	2915	9463	7325	2138
X	OCHIRA	10566	13779	8099	32444	20446	11998
1	Pathanapuram	2125	4397	1761	8283	7369	914
2	Pattazhi	1052	3048	894	4994	2263	1731
3	Pattazhi vadakkekara	975	3165	342	4482	1940	1542
4	Piravanthoor	2905	5177	3550	11632	3741	7891
5	Thalavoor	1403	4436	3765	9604	3500	6104
6	Vilakkudy	1706	5086	2380	9172	6048	3124
XI	PATHANAPURAM	10166	25309	12692	48167	24861	21306
1	Kunnathoor	1099	3747	1867	6713	4678	2035
2	Poruvazhy	1530	3253	3072	7855	2608	5247
3	Sasthamcotta	2377	4337	2678	9392	4266	5126
4	Sooranadu North	2560	3865	1229	7654	3090	4564
5	Sooranadu south	1014	2955	2768	6737	2844	3893
6	West Kailada	681	3007	1354	5042	2126	2916
XII	SASTHAMCOTTA	9261	21164	12968	43393	19612	23781
1	Kulakkada	576	5182	1919	7677	4569	3108
2	Melilla	991	3293	1683	5967	2796	3171
3	Mylom	1064	5310	2407	8781	5216	3565
4	Pavithreswaram	2237	5969	1098	9304	6020	3284
5	Ummannoor	626	4738	2137	7501	4319	3182
6	Vettikkavala	1665	4548	3128	9341	5630	3711
XIII	VETTIKKAVALA	7159	29040	12372	48571	28550	20021

B - Blocks

Sl. No.	Name of Blocks	Concrete	Tiles/Asbestos	Tatched & others	Total	Electrified	Not electrified
1	2	3	4	5	6	7	8
1	ANCHAL	12952	31436	22640	67028	36302	30726
2	ANCHALUMOOD	5017	8815	4082	17914	13542	4372
3	CHADAYAMANGALAM	12201	20405	24060	56666	34393	22273
4	CHAVARA	15380	18197	11279	44856	25828	19028
5	CHITTUMALA	9092	15760	9274	34126	20726	13400
6	ITHIKKARA	16534	23779	15903	56216	36692	19524
7	KARUNAGAPPALLY	10983	13795	11249	36027	17686	18341
8	KOTTARAKKARA	11672	25321	11748	48741	33808	14933
9	MUKHATHALA	12718	19391	12352	44461	35073	9388
10	OCHIRA	10566	13779	8099	32444	20446	11998
11	PATHANAPURAM	10166	25309	12692	48167	24861	21306
12	SASTHAMCOTTA	9261	21164	12968	43393	19612	23781
13	VETTIKKAVALA	7159	29040	12372	48571	28550	20021
	Total (Rural)	143701	266191	168718	576610	347519	229091

C - Municipalities/Corporations

Sl. No.	Name of Municipalities/Corporations	Concrete	Tiles/Asbestos	Tatched & others	Total	Electrified	Not electrified
1	2	3	4	5	6	7	8
1	Kollam	34297	33440	18710	86447	67245	19202
2	Paravur	2652	4767	2082	9501	8075	1426
3	Punalur	2200	9200	2020	13420	11272	2148
	Total (Urban)	39149	47407	22812	109368	86592	22776
	Total (Rural)	143701	266191	168718	576610	347519	229091
	District	182850	313598	191530	685978	434111	251867

Table No. 17 - COMMUNICATION FACILITIES

Sl. No.	Name of Panchayat	Head Post Office	Sub Post Office	E.D. Sub P.O's	Branch P.O's	E.D. Branch P.O's	Total	Letter Boxes	Telegraphic Offices	Telephone Exchanges	Public Telephone Booth				Carrier Services	Fax service	Cyber cafe
											Local S.T.D.	Local S.T.D. & I.S.D	Total	Total			
I	2	3	4	5	6	7	8	9	10	11	12	13	14	15	16	17	18
1	Alayamon	-	1	-	-	4	5	15	2	1	2	-	12	14	15	-	-
2	Anchal	-	1	-	-	2	3	20	1	1	5	-	85	90	2	-	-
3	Ariyenkavu	-	1	2	4	-	7	12	2	2	-	3	7	10	-	6	2
4	Edamulakkal	-	1	2	3	-	6	21	1	2	1	-	27	28	-	2	2
5	Karavalur	-	-	4	-	-	4	16	-	1	-	-	5	5	-	-	-
6	Kulathupuzha	-	1	-	3	4	8	13	2	2	-	2	8	10	-	3	-
7	Thenmala	-	2	1	4	-	7	16	2	1	-	-	8	8	-	-	-
8	Yeroor	-	1	-	-	3	4	12	1	1	2	2	5	9	-	-	-
I	ANCHAL	-	8	9	14	13	44	125	11	11	10	7	157	174	2	11	4
1	Kilikollur	-	-	-	-	-	-	-	-	-	-	-	-	-	-	-	-
2	Sakthikulangara	-	1	1	2	-	4	15	1	1	-	-	15	15	-	-	-
3	Thrikkadavur	-	1	-	2	1	4	11	1	-	2	-	7	9	-	1	-
4	Thrikkaruva	-	2	1	4	1	8	26	2	1	2	-	22	24	-	2	-
II	ANCHALUMMOODU	-	1	2	-	-	3	4	-	1	1	2	4	7	-	1	-
1	Chadadayamangalam	-	1	2	6	-	9	20	2	2	-	-	16	16	-	1	-
2	Chithara	-	1	4	-	4	9	12	-	1	-	-	8	8	2	2	-
3	Elamadu	-	-	1	-	8	9	16	1	1	-	-	8	8	-	-	-
4	Ittiva	-	1	-	-	10	11	18	1	2	-	2	4	6	-	-	-
5	Kadakkal	-	1	-	-	1	2	5	1	1	-	1	3	4	-	2	-
6	Nilamel	-	2	-	-	4	6	11	2	1	1	-	6	7	-	1	-
7	Velanallur	-	7	9	6	27	49	86	7	9	2	5	49	56	2	7	-
III	CHADAYAMANGALAM	-	7	9	6	27	49	86	7	9	2	5	49	56	2	7	-

1	2	3	4	5	6	7	8	9	10	11	12	13	14	15	16	17	18
1	Chavara	-	2	1	-	4	7	6	2	1	4	-	13	17	1	3	-
2	Neendakara	-	-	1	-	1	2	3	-	-	-	-	16	16	-	-	-
3	Panmana	-	2	3	1	1	7	20	2	-	-	-	21	21	-	-	-
4	Thekkumbhagam	-	1	-	1	-	2	6	-	1	-	1	1	2	-	-	-
5	Thevalakkara	-	3	1	-	1	5	7	3	1	2	-	13	15	-	-	-
IV	CHAVARA	-	8	6	2	7	23	42	7	3	6	1	64	71	1	4	-
1	East Kallada	-	1	-	1	-	2	8	1	1	1	-	20	21	-	5	-
2	Kundara	-	2	-	3	1	6	10	2	1	-	-	15	15	1	4	3
3	Munrothuruthu	-	-	-	1	2	3	6	1	1	-	-	4	4	-	1	-
4	Perayam	-	-	-	1	2	3	10	-	-	-	-	10	10	-	-	-
5	Perinadu	-	3	1	-	-	4	22	2	1	9	16	5	30	-	-	-
V	CHITTUMALA	-	6	1	6	5	18	56	6	4	10	16	54	80	1	10	3
1	Adichanallur	-	3	1	-	-	4	19	-	1	-	-	22	22	2	-	1
2	Chathanoor	-	2	-	-	2	4	24	1	1	3	-	36	39	2	2	-
3	Kalluvathukkal	-	2	-	-	4	6	19	3	1	-	-	27	27	1	3	-
4	Nedumpana	-	1	1	-	2	4	13	-	1	-	-	6	6	-	-	-
5	Poothakulam	-	1	-	-	3	4	12	1	-	-	-	21	21	-	-	-
VI	ITHIKKARA	-	9	2	-	11	22	87	5	4	3	-	112	115	5	5	1
1	Alappad	-	-	4	-	-	4	11	-	1	1	-	1	2	-	-	-
2	Karunagappally	1	1	1	-	1	4	16	2	1	16	-	166	182	6	13	1
3	Mynagappally	-	2	-	-	2	4	8	1	1	-	-	8	8	-	-	-
4	Thodiyoor	-	1	3	1	-	5	12	1	-	-	2	14	16	-	-	-
VII	KARUNAGAPPALLY	1	4	8	1	3	17	47	4	3	17	2	189	208	6	13	1
1	Ezhukone	-	1	-	5	-	6	10	1	1	-	-	6	6	-	-	1
2	Kareepra	-	1	-	6	-	7	10	1	1	-	-	1	1	-	-	1
3	Kottarakkara	1	1	-	1	3	6	21	4	1	8	5	7	20	5	5	5
4	Neduvathoor	-	3	-	-	-	3	9	3	-	-	-	6	6	-	-	-
5	Pooyappally	-	-	-	3	1	4	9	1	1	-	-	21	21	-	-	-
6	Veliyam	-	2	-	-	2	4	6	2	1	-	3	-	3	-	-	-
VIII	KOTTARAKKARA	1	8	-	15	6	30	65	12	5	8	8	41	57	5	5	7
1	2	3	4	5	6	7	8	9	10	11	12	13	14	15	16	17	18

1	2	3	4	5	6	7	8	9	10	11	12	13	14	15	16	17	18
1	Kulakkada	-	4	1	4	-	9	18	4	1	4	3	5	12	-	-	1
2	Melila	-	1	-	-	2	3	9	1	-	-	2	4	6	-	-	-
3	Mylom	-	1	-	-	3	4	13	-	-	-	-	1	1	-	-	-
4	Pavithreswaram	-	-	2	2	-	4	7	2	1	-	2	3	5	1	1	-
5	Ummannoor	-	2	3	-	-	5	12	2	2	-	1	3	4	-	-	2
6	Vettikkavala	-	1	1	6	-	8	14	2	2	4	7	5	16	-	-	-
XIII	VETTIKKAVALA	-	9	7	12	5	33	73	11	6	8	15	21	44	1	1	2

B - Blocks

Sl No	Name of Panchayat	Head Post Office	Sub Post Office	E.D. Sub P.O's	Branch P.O's	E.D. Branch P.O's	Total	Letter Boxes	Telegraphic Offices	Telephone Exchanges	Public Telephone Booth				Carrier Services	Fax service	Cyber cafe
											Local calls only	Local S.T.D.	Local, S.T.D. & ISD	Total			
1	2	3	4	5	6	7	8	9	10	11	12	13	14	15	16	17	18
1	ANCHAL	-	8	9	14	13	44	125	11	11	10	7	157	174	2	11	4
2	ANCHALUMOOD	-	2	1	4	1	8	26	2	1	2	0	22	24	0	2	0
3	CHADAYAMANGALAM	-	7	9	6	27	49	86	7	9	2	5	49	56	2	7	0
4	CHAVARA	-	8	6	2	7	23	42	7	3	6	1	64	71	1	4	0
5	CHITTUMALA	-	6	1	6	5	18	56	6	4	10	16	54	80	1	10	3
6	ITHIKKARA	-	9	2	0	11	22	87	5	4	3	0	112	115	5	5	1
7	KARUNAGAPPALLY	1	4	8	1	3	17	47	4	3	17	2	189	208	6	13	1
8	KOTTARAKKARA	1	8	0	15	6	30	65	12	5	8	8	41	57	5	5	7
9	MUKHATHALA	-	8	3	3	4	18	72	10	1	0	10	59	69	1	3	1
10	OCHIRA	-	3	5	1	4	13	34	3	4	6	40	76	122	1	5	0
11	PATHANAPURAM	-	8	8	1	15	32	64	7	6	6	0	80	86	2	10	4
12	SASTHAMCOITA	-	7	1	6	7	21	43	2	4	5	0	95	100	1	0	0
13	VETTIKKAVALA	-	9	7	12	5	33	73	11	6	8	15	21	44	1	1	2
	Total (Rural)	2	87	60	71	108	328	820	87	61	83	104	1019	1206	28	76	23

(No.)

C - Municipalities/Corporations

1	2	3	4	5	6	7	8	9	10	11	12	13	14	15	16	17	18
1	KOLLAM	1	19	2	2	1	25	149	5	6	101	-	525	626	14	18	31
2	PARAVUR	-	1	-	2	-	3	15	-	1	1	-	35	36	2	3	1
3	PUNALUR	1	4	-	-	6	11	19	1	1	5	-	65	70	6	6	4
	Total (Urban)	2	24	2	4	7	39	183	6	8	107	-	625	732	22	27	36
	Total (Rural)	2	87	60	71	108	328	820	87	61	83	104	1019	1206	28	76	23
	District	4	111	62	75	115	367	1003	93	69	190	104	1644	1938	50	103	59

Table No. 18 - TELEPHONE EXCHANGES AS ON 31.05.2000

Sl.No.	Name of Block/Municipality/ Corporation	Name of Panchayat	Name of Exchange.	Exchange Type and No.	Capacity	Working connections	Waiting list
1	2	3	4	5	6	7	8
1	ANCHAL	Alayamon	Channapetta	SBM	1000	484	403
		Anchal	Anchal	MBM	5000	4746	1756
		Ariyenkavu	1. Achancollil RAX 2. Ariyencavu	RAX RAX	152 368	120 349	4 138
		Edamulakkal	Tradicutu	RAX	368	364	513
		Karavalur	Manalil	RAX	368	358	321
		Kulathupuzha	1. Chozhiyacode 2. Kulathupuzha	RAX SBM	336 1584	308 1512	85 199
		Thenmala	Thenmala	RAX	344	339	235
		Yeroor	Bharatbeepuram	RAX	368	364	354
		ANCHAL			9888	8944	4008
		Thrikkadavur	Anchalummoodu	RLV/ KSU	4000	1956	1138
2	ANCHALUMMOODU	ANCHALUMMOODU		4000	1956	1138	

1	2	3	4	5	6	7	8	
3	CHADAYAMANGALAM	Chadadayamangalam	Chadadayamangalam					
		Chithara	1. Chithara 2. Madathara	SBM RAX SMB	1384 520 1200	1335 448 513	394 256 808	
		Elamadu	Ayoor	SBM	1512	1463	505	
		Ittiva	Chunda	RAX	368	344	380	
		Kadakkal	1. Kadakkal 2. Kummil	AXE/RSU RAX	3000 184	2051 161	697 477	
		Nilamel	Nilamel	RAX	368	352	628	
		Velanallur	Velinalloor	AXE RSU	2048	853	555	
		CHADAYAMANGALAM						
		Chavara	Chavara	RLU RSU	10584	7520	4700	
		Thekkumbhagom	Chavara South	RAX	5000	3815	2186	
4	CHAVARA	Thevalakkara	Thevalakkara	MBM/RSU	2000	1880	1499	
		CHAVARA						
		East Kallada	East Kallada	SBM	7520	6184	4175	
		Kundara	Kundara	SBM	1000	945	418	
		Munrothuruthu	Munrothuruthu	MBM	7268	4047	4050	
		Perinadu	Perinadu	RAX RSU	336 2000	332 1613	371 400	
		CHITTUMALA						
		Adichanallur	Kottiyam	RLU	10604	6937	5239	
		Chathanoor	Chathanoor	RSU	4000	3227	1168	
		Kalluvathukkal	Parippally	RSU	3000	2929	1670	
6	ITHKKARA	Nedumpna	Nedumpna	RSU	3000	1975	902	
		ITHKKARA		RSU	2000	1052	1067	
					12000	9183	4807	

1	2	3	4	5	6	7	8
		Alappad	Alappad	RAX	520	511	250
7	KARUNAGAPPALLY	Karunagappally	Karunagappally	MBM	7000	6873	6963
		Mynagappally	Mynagappally	SBM	1400	1353	641
		KARUNAGAPPALLY			8920	8737	7854
		Ezhukone	Irumpanangadu	AXE/RSU	2048	951	928
		Kareepra	Nedumonkavu	RAX	520	497	638
8	KOTTARAKKARA	Kottarakkara	Kottarakkara	AXE	8500	6201	3062
		Pooyappally	Pooyappally	RSU	3000	2703	1097
		KOTTARAKKARA			14068	10352	5725
9	MUKHATHALA	Mayyanad	Mayyanad	RSU	2000	1877	515
		MUKHATHALA			2000	1877	515
		Kulasekharapuram	Vallikkavu	SBM	1512	1469	929
10	OCHIRA	Ochira	Ochira	MBM	5000	4395	1232
		Thazhava	Manappally	SBM	1128	993	1502
		OCHIRA			7640	6857	3663
		Pathanapuram	1. Daneode 2. Pathanapuram	RAX MBM	357 4747	356 4145	208 963
		Pattazhi	Pattazhi	SBM	1000	976	342
11	PATHANAPURAM	Piravanthoor	1. Elikattor 2. Punnala	RAX SBM	640 544	604 494	179 439
		Thalavoor	Thalavoor	MBM/RSU	1000	905	326
		Vilakkudy	Kunnicoode	MBM/RSU	2024	1065	1092
		PATHANAPURAM			10312	8545	3549

1	2	3	4	5	6	7	8
12	SASTHAMCOTTA	Kunnathoor	Kunnathur	RAX	368	362	452
		Poruvazhy	Edakkad	RAX	520	467	368
		Sasthamcotta	Sasthamcotta	MBM	2000	1598	2569
		Sooranadu south	Sooranad	SBM	1400	1350	1012
		SASTHAMCOTTA			4288	3777	4401
13	VETTIKKAVALA	Kulakkada	1. Kulakkada 2. Puthoor	AXE/RSU AXE/RSU	2048 2500	1309 1795	1702 1374
		Ummannoor	1. Chepra 2. Valakom	TLT SBM	768 1512	767 1479	962 279
		Vettikkavala	1. Kakkad 2. Vettikkavala	SBM SBM	1000 1512	286 1457	654 340
		VETTIKKAVALA			9340	7093	5311
					RSU	2000	731
14	KOLLAM			E10B	12000	11195	305
				OCB	6500	5045	0
				RLU/RSU	9000	7370	359
15	PARAVUR			RLU/RSU	6000	4945	1411
16	PUNALUR			RLU	4000	3177	1488
				RSU	3000	2872	1943
				MBM - I	7000	6801	1648
				RAX - I	376	367	576

Table No. 19 - ELECTRICITY CONNECTIONS & AVERAGE MONTHLY CONSUMPTION-ELECTRICAL MAJOR SECTION WISE - 31-03-2000

A - Panchayats

Sl. No.	Name of major section	Domestic		Agricultural		Industrial		Commercial	
		NC	AMC	NC	AMC	NC	AMC	NC	AMC
1.	Kadakkal	3	4	5	6	7	8	9	10
2.	Kottarakkara	15943	864908	364	15849	218	52704	2789	197629
3.	Kulakkada	31587	1713595	212	9230	527	127408	4917	348419
4.	Ayoor	18527	1005090	156	6792	267	64550	2153	152462
5.	Ezhukone	9595	520529	120	5225	149	36022	1401	99275
6.	Veliyam	16805	911671	244	10624	272	65759	1966	139311
7.	Chavara	17503	949538	290	12627	253	61165	2321	164466
8.	Thevalakkara	14908	1267010	93	4800	272	1202318	2156	163368
9.	Punalur	13813	799051	221	14395	212	46485	1625	106226
		32424	1759182	231	10058	479	115805	5293	230078

Sl. No.	Name of major section	Others		Street lights		Length of LT Line (Kms)	Whether voltage drops (Yes/No)	Electrified houses (Nos.)
		NC	AMC	NC	AMC			
1.	Kadakkal	11	12	13	14	15	16	17
2.	Kottarakkara	5	705	1760	84866	778	Yes	15943
3.	Kulakkada	7	987	7823	49921	1568	Yes	31587
4.	Ayoor	1	141	3318	29953	825	Yes	18527
5.	Ezhukone	3	423	1408	14976	414	Yes	9595
6.	Veliyam	7	987	4301	34408	622	Yes	16805
7.	Chavara	5	705	2571	19969	703	Yes	17503
8.	Thevalakkara	-	0	2272	44200	1293	Yes	14908
9.	Punalur	-	0	1557	8500	1072	Yes	13813
		20	2819	6474	64898	1624	Yes	32424

Note: NC = No. of Connections,

AMC = Average Monthly consumption.

A - Panchayats

Sl. No.	Name of major section	Domestic		Agricultural		Industrial		Commercial	
		NC	AMC	NC	AMC	NC	AMC	NC	AMC
10.	Pathanapuram	3	4	5	6	7	8	9	10
11.	Anchal	15169	823002	92	4006	154	37232	2056	89371
12.	Perinadu	17658	958044	189	8230	222	53672	2881	125232
13.	Contonement	7507	789771	68	1844	269	42273	1129	108051
14.	Sakthikulangara	3203	741295	1	0	207	112208	2751	946565
15.	Ayathil	5268	910484	26	394	204	852747	554	89435
16.	Pallimukku	4882	684239	27	489	196	45500	377	46306
17.	Kilikolloor	6443	1087514	18	466	251	47101	891	128363
18.	Olai	6712	919402	42	1200	422	217868	785	124193
19.	Thangassery	2967	726626	-	-	82	110909	802	185024
		3255	625966	3	119	75	62809	259	54849

Sl. No.	Name of major section	Others		Street lights		Length of L.T. Line (Kms)	Whether voltage drops (Yes/No)	Electrified houses (Nos.)
		NC	AMC	No.	AMC			
1	2	11	12	13	14	15	16	17
10.	Pathanapuram	4	564	2069	9984	546	Yes	15169
11.	Anchal	3	423	2743	19968	263	Yes	17658
12.	Perinadu	12	35511	2172	14813	218	Yes	7507
13.	Contonement	5	9564	3411	208599	283	Yes	3203
14.	Sakthikulangara	-	0	1616	14042	201	Yes	5268
15.	Ayathil	4	3476	1402	38000	187	Yes	4882
16.	Pallimukku	-	-	1596	13401	215	Yes	6443
17.	Kilikolloor	-	-	2384	26225	209	Yes	6712
18.	Olai	1	1550	1618	47352	161	Yes	2967
19.	Thangassery	-	-	1337	47000	94	Yes	3255

Note: NC = No. of Connections.

AMC = Average Monthly consumption.

A - Panchayats

Sl. No.	Name of major section	Domestic		Agricultural		Industrial		Commercial	
		NC	AMC	NC	AMC	NC	AMC	NC	AMC
1	2	3	4	5	6	7	8	9	10
20.	Kadappakada	3435	628459	12	945	167	64059	329	104865
21.	Karunagappally West	17677	1054821	332	2342	292	246958	2564	134314
22.	Karunagappally South	14530	926562	117	4955	186	30192	2576	200485
23.	Ochira	22501	1215955	330	13290	299	168570	3200	202794
24.	Sasthamcotta	19168	905338	436	26084	281	78403	2563	118507
25.	Chathannur	11479	672006	451	25155	207	97371	1407	90844
26.	Parippally	8517	485251	341	22690	124	38364	1195	81681
27.	Paravoor	7274	676627	150	2895	211	76752	796	79573
28.	Kottiyam	11135	585548	176	6265	287	174278	1576	98272
29.	Kannanalloor	8913	471515	177	8775	216	75237	1080	56890
30.	Mayyanad	7570	542420	173	8010	110	24725	779	42713

Sl. No.	Name of major section	Others		Street lights		Length of L. T. Line (Kms)	Whether voltage drops (Yes/No)	Electrified houses (Nos.)
		NC	AMC	No.	AMC			
1	2	11	12	13	14	15	16	17
20.	Kadappakada	1	11813	2251	37300	238	Yes	3435
21.	Karunagappally West	9	17970	2362	56380	615	Yes	17677
22.	Karunagappally South	10	31931	2062	21691	619	Yes	14530
23.	Ochira	15	66012	3231	55000	531	Yes	22501
24.	Sasthamcotta	8	38483	2993	32718	458	Yes	19168
25.	Chathannur	-	-	1518	22000	403	Yes	11479
26.	Parippally	1	27	1192	18210	362	Yes	8517
27.	Paravoor	1	-	2933	41194	314	Yes	7274
28.	Kottiyam	1	144	1405	20415	307	Yes	11135
29.	Kannanalloor	-	-	1554	30295	288	Yes	8913
30.	Mayyanad	-	-	1121	21650	200	Yes	7570

Note: NC = No. of Connections,

AMC = Average Monthly consumption.

Table No. 20 - BANKS & CO-OPERATIVE INSTITUTIONS -31-03-2000

A - Panchayats

Sl. No.	Name of Panchayat	State bank of India and associates	Nationalized Commercial Banks	Scheduled Commercial Banks	Gra min Banks	NABARD	Land Mortgage Bank branches	District Co-operative Bank Branches	Service Co-operative banks & credit societies	Urban Co-operative bank	Sate Co-operative bank	Kerala State Agricultural and Rural Development Bank
1	2	3	4	5	6	7	8	9	10	11	12	13
1	Alayamon	-	1	-	-	-	-	-	1	-	-	-
2	Anchal	2	2	1	-	-	-	2	2	-	-	-
3	Ariyenkavu	-	1	-	-	-	-	-	1	-	-	-
4	Edamulakkal	-	-	-	-	-	-	-	-	-	-	-
5	Karavalur	1	-	-	-	-	-	-	-	-	-	-
6	Kulathupuzha	-	1	-	-	-	-	1	1	-	-	-
7	Thenmala	1	1	-	-	-	-	-	2	-	-	-
8	Yeroor	-	1	1	-	-	-	-	1	-	-	-
I	ANCHAL	4	7	2	-	-	-	3	9	-	-	-
1	Kilikollur	-	-	-	-	-	-	-	-	-	-	-
2	Sakthikulangara	-	-	-	-	-	-	-	-	-	-	-
3	Thrikkadavur	2	-	-	-	-	-	-	-	-	-	-
4	Thrikkarava	-	2	-	-	-	-	1	2	1	-	-
II	ANCHALUMMOODU	2	2	-	-	-	-	1	1	-	-	-
1	Chadadayamangalam	-	1	1	-	-	-	2	3	1	-	-
2	Chithara	1	1	-	-	-	-	1	1	-	-	-
3	Ejamadu	-	1	-	-	-	-	-	1	-	-	-
4	Ittiva	-	1	-	-	-	-	-	1	-	-	-
5	Kadakkal	1	1	-	-	-	-	-	-	-	-	-
6	Nilamel	1	-	-	-	-	-	1	1	-	-	-
7	Velanallur	-	-	-	-	-	-	-	1	-	-	-
III	CHADAYAMANGALAM	3	5	1	-	-	-	2	5	-	-	-

A - Panchayats

Sl. No.	Name of Panchayat	State bank of India and associates	Nationalized Commercial Banks	Scheduled Commercial Banks	Grn min Banks	NABARD	Land Mortgage Bank branches	District Co-operative Bank Branches	Service Co-operative banks & credit societies	Urban Co-operative bank	State Co-operative bank	Kerala State Agricultural and Rural Development Bank
1	2	3	4	5	6	7	8	9	10	11	12	13
1	Chavara	1	2	-	-	-	-	1	2	-	-	-
2	Neendakara	-	1	-	-	-	-	-	1	-	-	-
3	Panmana	-	1	-	-	-	-	-	1	-	-	-
4	Thekkumbhagom	1	-	-	-	-	-	-	1	-	-	-
5	Thevalakkara	-	1	1	-	-	-	1	1	-	-	-
IV	CHAVARA	2	5	1	-	-	-	2	6	-	-	-
1	East Kallada	1	-	1	-	-	-	1	2	-	-	-
2	Kundara	-	1	1	-	-	-	1	1	-	-	-
3	Munrothuruthu	-	1	1	-	-	-	-	1	-	-	-
4	Perayam	-	1	1	-	-	-	-	1	-	-	-
5	Perinadu	-	-	1	-	-	-	-	1	-	-	-
V	CHITTUMALA	-	2	-	-	-	-	-	4	-	-	-
1	Adichanallur	1	4	3	-	-	-	2	9	-	-	-
2	Chathanoor	-	2	1	1	-	-	1	1	-	-	-
3	Kalluvathukkal	1	1	1	-	-	-	1	4	2	-	-
4	Nedumpna	2	-	1	-	-	-	1	4	-	-	-
5	Poothakulam	1	-	-	-	-	-	-	2	-	-	-
VI	ITHIKKARA	-	2	-	-	-	-	-	1	-	-	-
1	Alappad	4	5	3	1	-	-	3	12	2	-	-
2	Karunagappally	-	2	-	-	-	-	-	1	-	-	-
3	Mynagappally	1	2	3	-	-	-	2	1	1	-	1
4	Thodiyoor	-	1	-	-	-	-	-	-	-	-	-
VII	KARUNAGAPPALLY	-	-	1	-	-	-	-	1	-	-	-
		1	5	4	-	-	-	2	3	1	-	1

A - Panchayats

Sl. No.	Name of Panchayat	State bank of India and associates	Nationalized Commercial Banks	Scheduled Commercial Banks	Gramin Banks	NABARD	Land Mortgage Bank branches	District Co-operative Bank Branches	Service Co-operative banks & credit societies	Urban Co-operative bank	State Co-operative bank	Kerala State Agricultural and Rural Development Bank
1	2	5	4	5	6	7	8	9	10	11	12	13
1	Ezhukone	-	1	-	-	-	-	1	1	-	-	-
2	Kareepra	-	-	-	-	-	-	-	-	-	-	-
3	Kottarakkara	3	3	4	-	-	-	2	-	-	-	-
4	Neduvathoor	-	-	-	-	-	-	-	-	-	-	-
5	Pooyappally	1	-	-	-	-	-	-	-	-	-	-
6	Veliyam	-	-	-	-	-	-	-	-	-	-	-
VIII	KOTTARAKKARA	4	4	5	-	-	-	1	1	-	-	-
1	Eravipuram	-	-	-	-	-	-	4	5	-	-	-
2	Kottamkara	1	2	1	-	-	-	-	-	-	-	-
3	Mayyanad	2	1	1	-	-	-	-	-	-	-	-
4	Thrikkovilvattom	-	3	-	-	-	-	-	-	-	-	-
5	Vadakkevila	-	-	-	-	-	-	1	2	-	-	-
IX	MUKHATHALA	3	6	2	-	-	-	-	-	-	-	-
1	Clappana	1	-	-	-	-	-	1	4	1	-	-
2	Kulasekharapuram	-	-	2	-	-	-	-	1	-	-	-
3	Ochira	1	1	-	-	-	-	-	3	-	-	-
4	Thazhava	-	1	1	-	-	-	1	1	-	-	-
X	OCHIRA	2	2	3	-	-	-	1	1	-	-	-
1	Pathanapuram	1	2	1	-	-	-	2	6	-	-	-
2	Pattazhi	-	-	-	-	-	-	1	3	-	-	-
3	Pattazhi vadakkekara	-	-	-	-	-	-	-	1	-	-	-
4	Piravanthoor	1	-	-	-	-	-	-	1	-	-	-
5	Thalavoor	-	2	-	-	-	-	-	1	-	-	-
6	Vilakkudy	-	1	1	-	-	-	1	1	-	-	-
XI	PATHANAPURAM	2	5	4	-	-	-	2	8	-	-	-

A - Panchayats

Sl. No.	Name of Panchayat	State bank of India and associates	Nationalized Commercial Banks	Scheduled Commercial Banks	Gramin Banks	NABARD	Land Mortgage Bank branches	District Co-operative Bank Branches	Service Co-operative banks & credit societies	Urban Co-operative bank	State Co-operative bank	Kerala State Agricultural and Rural Development Bank
1	2	3	4	5	6	7	8	9	10	11	12	13
1	Kunnathoor	1	-	-	-	-	-	1	-	-	-	-
2	Poruvazhy	1	1	-	-	-	-	1	2	-	-	-
3	Sasthamcotta	1	1	1	-	-	-	1	1	-	-	1
4	Sooranadu North	-	1	1	-	-	-	-	1	-	-	-
5	Sooranadu south	-	-	1	-	-	-	-	1	-	-	-
6	West Kallada	-	-	1	-	-	-	-	1	-	-	-
XII	SASTHAMCOTTA	3	3	4	-	-	-	3	5	-	-	1
1	Kulakkada	-	1	-	-	-	-	-	1	-	-	-
2	Melila	-	1	-	-	-	-	-	1	-	-	-
3	Mylom	1	-	2	-	-	-	-	1	-	-	-
4	Pavithreswaram	-	2	-	-	-	-	1	1	-	-	-
5	Ummannoor	-	1	1	-	-	-	-	1	-	-	-
6	Vettikkavala	-	2	1	-	-	-	-	2	-	-	-
XIII	VETTIKKAVALA	1	7	4	-	-	-	1	7	-	-	1

B - Blocks

Sl. No.	Name of Blocks	State bank of India and associates	Nationalized Commercial Banks	Scheduled Commercial Banks	Gramin Banks	NABARD	Land Mortgage Bank branches	District Co-operative Bank Branches	Service Co-operative banks & credit societies	Urban Co-operative bank	State Co-operative bank	Kerala State Agricultural and Rural Development Bank
1	2	3	4	5	6	7	8	9	10	11	12	13
1	ANCHAL	4	7	2	-	-	-	3	9	-	-	-
2	ANCHALUMOOD	2	2	0	-	-	-	2	3	1	-	-
3	CHADAYAMANGALAM	3	5	1	-	-	-	2	5	-	-	-
4	CHAVARA	2	5	1	-	-	-	2	6	-	-	-
5	CHITTUMALA	1	4	3	-	-	-	2	9	-	-	-
6	ITHIKKARA	4	5	3	1	-	-	3	12	2	-	-
7	KARUNAGAPPALLY	1	5	4	-	-	-	2	3	1	-	1
8	KOTTARAKKARA	4	4	5	-	-	-	4	5	-	-	-
9	MUKHATHALA	3	6	2	-	-	-	1	4	1	-	-
10	OCHIRA	2	2	3	-	-	-	2	6	-	-	-
11	PATHANAPURAM	2	5	4	-	-	-	2	8	-	-	-
12	SASTHAMCOTTA	3	3	4	-	-	-	3	5	-	-	1
13	VETTIKKAVALA	1	7	4	-	-	-	1	7	-	-	-
	Total (Rural)	32	60	36	1	-	-	29	82	5	-	2

C - Municipalities/Corporations

Sl. No.	Name of Municipalities/Corporations	State bank of India and associates	Nationalized Commercial Banks	Scheduled Commercial Banks	Giramin Banks	NABARD	Land Mortgage Bank branches	District Co-operative Bank Branches	Service Co-operative banks & credit societies	Urban Co-operative bank	State Co-operative bank	Kerala State Agricultural and Rural Development Bank
1	2	3	4	5	6	7	8	9	10	11	12	13
1	KOLLAM	13	21	12	-	-	-	5	3	12	1	1
2	PARAVUR	1	1	1	-	-	-	1	3	-	-	-
3	PUNALUR	1	1	2	-	-	-	1	2	-	-	-
	Total (Urban)	15	23	15	-	-	-	7	8	12	1	1
	Total (Rural)	32	60	36	1	-	-	29	82	5	-	2
	District	47	83	51	1	-	-	36	90	17	1	4

Table No. 21 - PUBLIC DISTRIBUTION SYSTEM AS ON 31-3-2000

A - Panchayats

Sl. No.	Name of Panchayat	Ration shops (Nos)	Ration card Holders (Nos)	Maveli stores (Nos)	Neethi Stores	Haritha Stores	L.P.G. Connection (Nos)	Govt. Agency	Private Agency (Subsidized)	Non-Subsidized private agency
	2	3	4	5	6	7	8	9	10	11
1	Alayamon	13	4000	1	1	0	1208	0	1	1
2	Anchal	18	6570	1	1	0	5507	1	1	1
3	Ariyenkavu	10	3626	1	1	0	49	0	1	0
4	Edamulakkal	25	8026	0	0	0	1205	0	1	1
5	Karavatur	12	4829	1	2	3	119	1	1	0
6	Kulathupuzha	15	9025	0	0	0	172	0	1	1
7	Thenmala	16	5796	0	0	0	250	0	1	1
8	Yeroor	15	7573	0	0	0	150	0	1	0
I	ANCHAL	124	49445	4	5	3	8660	2	8	5
1	Kilikollur	0	0	0	0	0	0	0	0	0
2	Sakthikulangara	0	0	0	0	0	0	0	0	0
3	Thrikkadavur	18	8933	2	0	3	483	0	1	1
4	Thrikkaruvu	10	4800	2	0	2	100	0	0	0
II	ANCHALUMMOODU	28	13733	4	0	5	583	0	1	1
1	Chadadayamangalam	9	4842	1	-	1	406	-	2	-
2	Chithira	26	9641	1	1	2	301	1	1	2
3	Elamadu	14	5320	1	1	0	94	0	1	0
4	Ittva	22	7607	1	1	0	104	0	0	1
5	Kadakkal	27	11074	1	1	1	389	1	1	2
6	Nilamel	13	3249	1	1	0	158	0	0	1
7	Velanallur	13	5304	1	1	0	211	0	1	1
III	CHADAYAMANGALAM	124	47037	7	6	4	1663	2	6	7
1	Chavara	26	9384	1	2	1	433	0	1	3
2	Neendakara	9	3247	0	1	0	595	0	1	3
3	Pannana	25	8899	1	0	0	375	0	1	1
4	Thekkumbhagom	11	3979	1	1	0	192	0	1	1
5	Thevalakkara	28	9968	1	2	0	464	0	1	1
IV	CHAVARA	99	35477	4	6	1	2059	0	5	9

I	2	3	4	5	6	7	8	9	10	11
1	East Kallada	14	4722	1	0	2	50	0	1	0
2	Kundara	11	4822	1	0	1	520	1	1	1
3	Munrothuruthu	9	2554	1	0	1	211	0	1	1
4	Perayam	9	3626	1	0	0	250	0	1	1
5	Perinadu	26	11170	1	1	4	200	0	2	0
V	CHITTUMALA	69	26894	5	1	8	1231	1	6	3
1	Adichanallur	19	7828	1	0	1	677	0	1	3
2	Chathanoor	20	10174	1	1	1	351	1	1	0
3	Kalluvathukkal	19	9403	1	0	0	586	0	1	3
4	Nedumpana	18	8682	1	0	1	650	0	1	3
5	Poothakulam	11	5439	1	0	1	215	0	1	1
VI	ITHIKKARA	87	41526	5	1	4	2479	1	5	10
1	Alappad	22	5715	1	1	0	149	0	1	0
2	Karunagappally	28	10186	1	1	1	786	1	1	2
3	Mynagappally	25	8128	0	0	1	150	0	1	0
4	Thodiyoor	23	9085	1	1	1	627	0	1	2
VII	KARUNAGAPPALLY	98	33114	3	3	3	1712	1	4	4
1	Ezhukone	14	4656	1	1	2	148	0	1	3
2	Kareepra	16	6288	1	0	2	576	0	2	1
3	Kottarakkara	19	6613	1	2	2	3530	1	2	2
4	Neduvathoor	17	7034	1	1	2	414	0	1	1
5	Pooyappally	15	524	1	1	0	203	0	1	0
6	Veliyam	16	6533	1	1	1	403	0	1	0
VIII	KOTTARAKKARA	97	31648	6	6	9	5274	1	8	7
1	Eravipuram	0	0	0	0	0	0	0	0	0
2	Kottamkara	29	13296	1	0	2	1693	0	1	2
3	Mayyanad	22	9166	1	0	2	2370	0	2	2
4	Thrikkovilvattom	20	10499	2	0	1	1842	0	1	1
5	Vadakkavevila	0	0	0	0	0	0	0	0	0
IX	MUKHATHALA	71	32961	4	0	5	5905	0	4	5

A - Panchayats

1	2	3	4	5	6	7	8	9	10	11
1	Clappana	15	4453	1	1	1	377	-	1	11
2	Kulasekharapuram	26	9473	1	1	1	1054	-	1	1
3	Ochira	16	5921	1	1	2	695	-	1	1
4	Thazhava	23	8498	0	1	1	724	-	1	2
X	OCHIRA	80	28345	3	4	5	2850	-	4	3
1	Pathanapuram	21	8200	1	2	1	450	0	1	7
2	Pattazhi	10	3540	1	3	0	605	0	1	0
3	Pattazhi vadakkekara	13	5473	1	2	0	250	0	1	2
4	Piravanthoor	25	8504	1	0	0	250	0	1	0
5	Thalavoor	22	7674	1	1	0	375	0	1	0
6	Vilakkudy	16	6576	1	1	2	325	0	1	1
XI	PATHANAPURAM	107	39967	6	9	3	2255	0	6	2
1	Kunnathoor	15	5492	1	0	1	300	0	0	5
2	Poruvazhy	24	7560	0	0	0	259	0	0	0
3	Sasthamcoffa	20	7139	1	1	2	320	0	1	1
4	Sooranadu North	16	5038	1	0	0	346	1	1	1
5	Sooranadu south	14	5121	1	0	0	467	0	1	0
6	West Kallada	16	5410	1	0	0	150	0	1	1
XII	SASTHAMCOTTA	105	35760	5	1	4	1842	1	5	0
1	Kulakkada	21	7197	1	1	0	282	0	1	3
2	Melila	13	4528	1	1	0	284	0	1	1
3	Mylom	21	7328	0	2	0	276	0	1	1
4	Pavithreswaram	23	7306	0	2	1	347	0	1	1
5	Ummannoor	23	7653	1	1	0	258	0	1	1
6	Vetikkavala	19	7072	1	2	0	344	0	1	1
XIII	VETTIKKAVALA	120	41084	4	9	1	1791	0	6	2
										7

B - Blocks

Sl. No.	Name of Blocks	Ration shops (Nos)	Ration card Holders (Nos)	Maveli stores (Nos)	Neethi Stores	Haritha Stores	L.P.G. Connection (Nos)	L.P.G. Agencies (Nos)		
								Govt. Agency	Private Agency (Subsidized)	Non-Subsidized private agency
1	2	3	4	5	6	7	8	9	10	11
1	ANCHAL	124	49445	4	5	3	8660	2	8	5
2	ANCHALUMOOD	28	13733	4	0	5	583	0	1	1
3	CHADAYAMANGALAM	124	47037	7	6	4	1663	2	6	7
4	CHAVARA	99	35477	4	6	1	2059	0	5	9
5	CHITTUMALA	69	26894	5	1	8	1231	1	6	3
6	ITHIKKARA	87	41526	5	1	4	2479	1	5	10
7	KARUNAGAPPALLY	98	33114	3	3	3	1712	1	4	4
8	KOTTARAKKARA	97	31648	6	6	9	5274	1	8	7
9	MUKHATHALA	71	32961	4	0	5	5905	0	4	5
10	OCHIRA	80	28345	3	4	5	2850	-	4	7
11	PATHANAPURAM	107	39967	6	9	3	2255	0	6	5
12	SASTHAMCOTTA	105	35760	5	1	4	1842	1	5	3
13	VETTIKKAVALA	120	41084	4	9	1	1791	0	6	7
	Total (Rural)	1209	456991	60	51	55	38304	9	68	73

C - Municipalities/Corporations

Sl. No.	Name of Blocks	Ration shops (Nos)	Ration card Holders (Nos)	Maveli stores (Nos)	Neethi Stores	Haritha Stores	L.P.G. Connection (Nos)	L.P.G. Agencies (Nos)		
								Govt. Agency	Private Agency (Subsidized)	Non-Subsidized private agency
1	2	3	4	5	6	7	8	9	10	11
1	KOLLAM	179	83498	11	5	5	31409	8	14	10
2	PARAVUR	17	8456	1	0	3	700	1	1	2
3	PUNALUR	35	12396	2	2	0	2998	1	1	2
	Total (Urban)	231	104350	14	7	8	35107	10	16	14
	Total (Rural)	1209	456991	60	51	55	38304	9	68	73
	District	1440	561341	74	58	63	73411	19	84	87

Table No. 22 A - No. OF SCHOOLS AND TECHNICAL INSTITUTIONS IN KOLLAM AS ON 30-06-2000
A - Panchayats

Sl. No.	Name of Panchayat	L. P. School			U. P. School			High School			Total		
		Government	Private		Government	Private		Government	Private				
			Aided	unaided		Aided	unaided		Aided	unaided			
1	2	3	4	5	6	7	8	9	10	11	12	13	14
1	Alayamon	1	0	0	1	1	2	0	3	1	2	0	3
2	Anchal	4	0	-	4	1	1	0	2	2	0	1	3
3	Ariyankavu	2	0	-	2	0	1	0	1	1	2	0	3
4	Edamulakkal	7	4	-	11	0	3	0	3	0	5	0	5
5	Karavalur	4	0	-	4	0	0	0	0	0	2	0	2
6	Kulathupuzha	5	2	-	7	1	2	0	3	2	1	0	3
7	Thenmala	3	4	-	7	1	1	0	2	1	1	0	2
8	Yeroor	6	4	-	10	0	1	0	1	3	1	0	4
I	ANCHAL	32	14	-	46	4	11	0	15	10	14	1	25
1	Kilikollur	-	-	-	-	-	-	-	-	-	-	-	-
2	Sakthikulangara	-	-	-	-	-	-	-	-	-	-	-	-
3	Thrikkadavur	3	2	-	5	1	1	-	2	1	1	-	2
4	Thrikkarava	2	2	-	4	0	1	-	1	1	2	-	3
II	ANCHALUMMOODU	5	4	-	9	1	2	-	3	2	3	-	5
1	Chadadayamangalam	0	3	0	3	2	0	0	2	1	2	0	3
2	Chithra	2	7	0	9	1	3	0	4	1	1	0	2
3	Elamadu	1	3	0	4	1	3	0	4	1	1	0	2
4	Ittira	3	3	0	6	1	4	0	5	1	1	0	2
5	Kadakkal	1	6	0	7	1	4	0	5	2	1	0	3
6	Nilamel	1	1	0	2	1	3	0	4	0	1	0	1
7	Velanallur	4	2	0	6	1	3	0	4	0	1	0	1
III	CHADAYAMANGALAM	12	25	0	37	8	20	0	28	6	8	0	14
1	Chavara	3	4	0	7	1	2	1	4	1	1	1	3
2	Neendakara	1	2	0	3	1	0	0	1	0	1	-	1
3	Panmana	4	3	0	7	2	1	1	4	3	1	-	4
4	Thekkumbhagom	1	2	0	3	1	0	0	1	0	1	-	1
5	Thevalakkara	4	4	0	8	0	2	-	2	1	1	-	2
IV	CHAVARA	13	15	0	28	5	5	2	12	5	5	1	11

A - Panchayats

Sl. No	Name of Panchayat	C.B.S.E			I.C.S.E			Plus Two			Total
		Kendriya Vidyalaya	Others	Total	Unaided	Under recognized	Total	Government	Aided	Private unaided	
I	2	15	16	17	18	19	20	21	22	23	24
1	Alayamon							1			1
2	Anchal				1		1	1	1		2
3	Ariyenkavu				0		0	0	0		0
4	Edamulakkal				0		0	0	0		0
5	Karayalur				0		0	0	0		0
6	Kulathupuzha				0		0	0	0		0
7	Thenmala				2		2	1	0		1
8	Yeroor				0		0	0	0		0
I	ANCHAL				3		3	3	1		4
1	Kilikollur										
2	Sakthikulangara										
3	Thrikkadavur										
4	Thrikkaruva							1	1		2
II	ANCHALUMMOODU										
1	Chadadayamangalam							1	1		2
2	Chithara							1	2		3
3	Elamadu							0	1	0	1
4	Ittiva							0	0	0	0
5	Kadakkal							1	0	0	1
6	Nilamel							1	1	0	2
7	Velanallur		1	1			1	0	1	0	1
III	CHADAYAMANGALAM										
1	Chavara		1	1	1		1	0	1	0	1
2	Neendakara							0	1	0	1
3	Panmana							0	1	0	1
4	Thekkumbhagom							2			2
5	Thevalakkara							0	1		1
IV	CHAVARA							1	0		1
								3	1		4

A - Panchayats

Sl. No.	Name of Panchayat	Navo-daya	I.S.E	Vocational Higher Secondary			Polytechnics		Total		
				Government	Aided	Private unaided	Government	Private unaided			
1	2	25	26	27	28	29	30	31	32	33	34
1	Alayamon			1	2		3				
2	Anchal				0		0				
3	Ariyenkavu				2		2				
4	Edamulakkal				0		0				
5	Karavalur				0		0				
6	Kulathupuzha				0		0				
7	Thenmala				1		1				
8	Yeroor				1		1				
I	ANCHAL				1		1				
1	Kilikollur			1	6		7				
2	Saktikulangara										
3	Thrikkadavur										
4	Thrikkarava										
II	ANCHALUMMOODU										
1	Chadadayamangalam				1		1				
2	Chithra				0		0				
3	Elamadu				1		1				
4	Ittira				1		1				
5	Kadakkal				0		0				
6	Nilamel			1	0		1				
7	Velanallur				0		0				
III	CHADAYAMANGALAM				0		0				
1	Chavara			1	3		4				
2	Neendakara			1			1				
3	Panmana			0			0				
4	Thekkumbhagom			1			1				
5	Thevalakkara			0	1		1				
IV	CHAVARA			1	0		1				
				3	1		4				

A - Panchayats

Sl. No.	Name of Panchayat	Government			Private		Total	I.T.I		I.T.C
		Government	Aided	unaided	Aided	Private		Government	Total	
1	2	35	36	37	38	39	40	41	42	
1	Alayamon									
2	Anchal									
3	Ariyenkavu									1
4	Edamulakkal									
5	Karavatur									
6	Kulathupuzha									
7	Thenmala									
8	Yeroor									
I	ANCHAL									
1	Kilikollur									1
2	Sakthikulangara									
3	Thrikkadavur									
4	Thrikkaruva									1
II	ANCHALUMMOODU									
1	Chadayamangalam									1
2	Chithra									
3	Elamadu									
4	Ituva									
5	Kadakkal									
6	Nilamel									1
7	Velanallur									
III	CHADAYAMANGALAM									
1	Chavara									1
2	Neendakara									1
3	Pannana									
4	Thekkumbhagom									
5	Thevalakkara									
IV	CHAVARA									1

A - Panchayats

Sl. No.	Name of Panchayat	L.P. School			U.P. School			High School					
		Government	Aided	Private unaided	Total	Government	Aided	Private unaided	Total	Government	Aided	Private unaided	Total
1	2	3	4	5	6	7	8	9	10	11	12	13	14
1	East Kallada	2	2	-	4	0	2	0	2	0	3	1	4
2	Kundara	1	3	-	4	1	0	-	1	0	2	0	2
3	Munrothuruthu	1	2	-	3	0	1	-	1	1	1	0	1
4	Perayam	1	4	-	5	0	1	-	1	0	5	0	5
5	Perinadu	4	2	-	6	2	4	-	6	1	1	0	2
V	CHITTUMALA	9	13	-	22	3	8	-	11	2	11	1	14
1	Adichanallur	2	2	-	4	1	2	-	3	2	3	1	4
2	Chathanoor	4	2	-	6	0	4	-	4	4	1	0	5
3	Kalluvathukkal	4	3	-	7	1	4	-	5	0	3	0	3
4	Nedumpna	4	4	-	8	2	4	-	6	1	1	0	2
5	Poothakulam	2	1	-	3	1	1	-	2	1	1	0	2
VI	ITHIKKARA	16	10	-	26	5	15	-	20	6	9	1	16
1	Alappad	3	2	0	5	2	0	0	2	3	0	0	3
2	Karunagappally	5	2	1	8	4	1	0	5	1	3	0	4
3	Mynagappally	5	3	0	8	1	3	0	4	1	4	0	5
4	Thodiyoor	4	2	0	6	0	3	0	3	1	0	0	1
VII	KARUNAGAPPALLY	17	9	1	27	7	7	0	14	6	7	0	13
1	Ezhukone	5	3	0	8	0	1	0	1	0	3	1	4
2	Kareepra	6	1	0	7	1	2	1	4	2	2	0	4
3	Kottarakkara	3	5	0	8	3	1	1	5	2	5	0	7
4	Neduvathoor	5	3	0	8	0	4	0	4	0	1	0	1
5	Pooyappally	2	5	0	7	0	2	0	2	1	3	0	4
6	Velijam	6	3	0	9	1	4	0	5	1	2	0	3
VIII	KOTTARAKKARA	27	20	0	47	5	14	2	21	6	16	1	23
1	Eravipuram	-	-	-	-	-	-	-	-	-	-	-	-
2	Kottamkara	5	3	1	9	-	3	1	4	2	2	-	4
3	Mayyanad	2	5	-	7	1	-	-	1	1	1	-	2
4	Thrikkovilvatom	2	3	1	6	-	3	-	3	-	3	1	4
5	Vadakkevila	-	-	-	0	-	-	-	-	-	-	-	-
IX	MUKHATHALA	9	11	2	22	1	6	1	8	3	6	1	10

A - Panchayats

Sl. No	Name of Panchayat	C.B.S.E			I.C.S.E		Government		Plus Two		Total
		Kendriya Vidya-	Others	Total	Unaided	Under recogni-	Total	Aided	Private	unaided	
1	2	15	16	17	18	19	20	21	22	23	24
1	East Kallada								2		2
2	Kundara								1		1
3	Munrothuruthu								0		00
4	Perayam								1		1
5	Perinadu								0		0
V	CHITTUMALA								4		4
1	Achhanallur		1	1	1		1				1
2	Chathanoor		3	3	0		0	1	1		2
3	Kalluvathukkal		0	0	0		0	0	2		2
4	Nedumpana		0	0	0		0	1	0		1
5	Poothakulam		0	0	0		0	1	1		2
VI	ITHIKKARA		4	4	1		1	3	4		7
1	Alappad							1	0		1
2	Karunagappally							1	1		2
3	Mynagappally							0	1		1
4	Thodiyoor							0	0		0
VII	KARUNAGAPPALLY								2		2
1	Ezhukone		1	1	1		1		2		4
2	Kareepra		0	0	0		0	1			1
3	Kottarakkara		1	1	0		0	1	1		2
4	Neduvathoor		0	0	0		0	0	1		1
5	Pooyappally		0	0	0		0	0	1		1
6	Veliyam		0	0	0		0	0	1		1
VIII	KOTTARAKKARA		2	2	1		1	2	4		6
1	Eravipuram										
2	Kottamkara		1	1				1	3		4
3	Mayyanad							1	1		2
4	Thrikkovilvattom								2		2
5	Vadakkevila										
IX	MUKHATHALA		1	1				2	6		8

A - Panchayats

Sl. No.	Name of Panchayat	Navodaya	I.S.E	Vocational Higher Secondary			Polytechnics		Total		
				Government	Aided	Private unaided	Government	Aided		Private unaided	
1	2	25	26	27	28	29	30	31	32	33	34
1	East Kallada				1		1				
2	Kundara						0				0
3	Munrothuruthu						0				0
4	Perayam						0				0
5	Perinadu			1			1				1
V	CHITTUMALA			1	1		2				2
1	Adichanalur										
2	Chathanoor			1			1		1		1
3	Kalluvathukkal										
4	Nedumpana										
5	Poothakulam										
VI	ITHIKKARA			1			1		1		1
1	Alappad			1	1		2				2
2	Karunagappally			1	0		1				1
3	Mynagappally			0	0		0				0
4	Thodiyoor			0	0		0				0
VII	KARUNAGAPPALLY			2	1		3		1		2
1	Ezhukone				1		1				1
2	Kareepra				1		1				1
3	Kottarakkara			2			2				2
4	Neduvathoor	1									
5	Pooyappally										
6	Veliyam			2	1		3				3
VIII	KOTTARAKKARA	1		4	3		7				7
1	Eravipuram										
2	Kottamkara			1			1				1
3	Mayyanad										
4	Thrikkovilvattom										
5	Vadakkevila										
IX	MUKHATHALA			1			1				1

A - Panchayats

Sl. No.	Name of Panchayat	Women's Polytechnics			I.T.I		I.T.C			
		Government	Private	Total	Government	Private Aided		Total		
1	2	35	36	37	38	39	40	41	42	
1	East Kallada								1	1
2	Kundara									
3	Munrothuruthu									
4	Perayam									
5	Perinadu									
V	CHITTUMALA									
1	Adichanalur									1
2	Chathanoor									2
3	Kalluvathukkal									0
4	Nedumpana									0
5	Poothakulam									0
VI	ITHIKKARA									0
1	Alappad									2
2	Karunagappally									2
3	Mynagappally									1
4	Thodiyoor									1
VII	KARUNAGAPPALLY									3
1	Ezhukone									1
2	Kareepra									1
3	Kottarakkara									5
4	Neduvathoor									
5	Pooyappally									
6	Veliyam									
VIII	KOTTARAKKARA									6
1	Eravipuram									
2	Kottamkara									2
3	Mayyanad									1
4	Thrikkovilvattom									1
5	Vadakkevila									
IX	MUKHATHALA									3

A - Panchayats

Sl. No.	Name of Panchayat	L. P. School			U. P. School			High School			Total		
		Government	Private		Government	Private		Government	Private				
			Aided	Unaided		Aided	Unaided		Aided	Unaided			
1	2												
1	Clappana	3	4	5	6	7	8	9	10	11	12	13	14
2	Kulasekharapuram	2	1	-	3	-	1	-	1	-	1	-	1
3	Ochira	4	3	-	5	2	1	-	3	1	-	-	1
4	Thazhava	4	1	-	5	1	1	1	3	1	1	-	2
X	OCHIRA	4	2	-	6	-	3	-	3	2	2	-	4
1	Pathanapuram	12	7	-	19	3	6	1	10	4	4	-	8
2	Pattazhi	3	1	-	4	1	-	-	1	1	1	-	4
3	Pattazhi vadakkekara	6	1	-	7	-	2	1	3	1	3	-	4
4	Piravanthoor	4	-	-	4	2	1	-	3	-	-	-	1
5	Thalavoor	5	1	-	6	1	4	-	5	2	1	-	3
6	Vilakkudy	11	-	-	11	1	-	-	1	-	-	-	2
5	Vilakkudy	5	1	-	6	1	3	-	4	-	2	-	2
XI	PATHANAPURAM	34	4	-	38	6	10	1	17	-	2	-	2
1	Kunnathoor	9	-	-	9	1	2	-	3	4	9	-	13
2	Poruvazhy	1	-	-	1	1	1	-	2	-	2	-	2
3	Sasthamcotta	5	3	-	8	-	1	-	2	1	1	-	2
4	Sooranadu North	4	1	-	5	-	3	-	1	1	2	1	4
5	Sooranadu south	4	-	-	4	1	2	0	3	-	1	-	1
6	West Kallada	3	-	-	3	1	1	1	3	-	1	-	1
XII	SASTHAMCOTTA	26	4	-	30	4	10	14	2	1	-	-	1
1	Kulakkada	9	3	-	12	-	4	1	3	3	7	1	11
2	Mejila	2	2	-	4	1	1	-	5	2	2	-	4
3	Mylom	8	4	-	12	1	0	-	2	-	1	-	1
4	Pavithreswaram	9	2	-	11	-	1	-	0	1	2	-	3
5	Ummannoor	3	8	-	11	-	3	-	1	-	3	-	3
6	Vettikkavala	7	1	-	8	3	1	-	3	-	2	-	2
XIII	VETTIKKAVALA	38	20	-	58	4	10	1	4	2	1	1	4
									15	5	11	1	17

A - Panchayats

Sl. No	Name of Panchayat	C.B.S.E.			I.C.S.E.			Plus Two		Total	
		Kendriya Vidyalaya	Others	Total	Unaided	Under recognised	Total	Government	Private Aided unaided		
1	2	15	16	17	18	19	20	21	22	23	24
1	Clappana								1		1
2	Kulasekharapuram										
3	Ochira										
4	Thazhava										
X	OCHIRA										
1	Pathanapuram							1	1		2
2	Pattazhi			2			2	2	2		4
3	Pattazhi vadakkekara							1	1		2
4	Piravanthoor							1	1		2
5	Thalavoor							1			1
6	Vilakkudy										
XI	PATHANAPURAM										
1	Kunnathoor		2	2				2	1		3
2	Poruvazhy								1		1
3	Sasthamcotta										
4	Sooranadu North							1	1		2
5	Sooranadu south							1	1		2
6	West Kallada							1	1		2
XII	SASTHAMCOTTA										
1	Kulakkada							3	3		6
2	Melila							1			1
3	Mylom		1	1							
4	Pavithreswaram				1		1				
5	Ummannoor		1	1							
6	Vettikkavaia										
XIII	VETTIKKAVALA										
			2	2	1		1	1			2

A - Panchayats

Sl. No.	Name of Panchayat	Navodaya	I.S.E	Vocational Higher Secondary			Polytechnics		Total		
				Government	Aided	Private unaided	Government	Private Aided		Private unaided	
1	2	25	26	27	28	29	30	31	32	33	34
1	Clappana										
2	Kulasekharapuram										
3	Ochira										
4	Thazhava				1		1				
X	OCHIRA				1		1				
1	Pathanapuram										
2	Pattazhi			1							
3	Pattazhi vadakkekara										
4	Piravanthoor			1							
5	Thalavoor										
6	Vilakkudy				2		2				
XI	PATHANAPURAM				1		1				
1	Kunnathoor			2	3		5				
2	Poruvazhy										
3	Sasthamcotta				1		1				
4	Sooranadu North										
5	Sooranadu south										
6	West Kallada										
XII	SASTHAMCOTTA										
1	Kulakkada				1		1				
2	Melila			1	1		2				
3	Mylom										
4	Pavithreswaram		1		1		1				
5	Ummannoor				2		2				
6	Vettikkavala				1		1				
XIII	VETTIKKAVALA		1	1	5		6				

Table No. XXII A - No. OF SCHOOLS AND TECHNICAL INSTITUTIONS IN KERALA (Contd.)

A - Panchayats

Sl. No.	Name of Panchayat	Government		Women's Polytechnics		I.T.I		I.T.C
		Aided	unaided	Private Aided	Total	Government	Total	
1	2	35	37	40	38	39	41	42
1	Clappana							
2	Kulasekharapuram							
3	Ochira					1	1	1
4	Thazhava							
X	OCHIRA					1	1	2
1	Pathanapuram							
2	Pattazhi							
3	Pattazhi vadakkekara							
4	Piravanthoor							
5	Thalavoor							1
6	Vilakkudy							
XI	PATHANAPURAM							1
1	Kunnathoor							
2	Peruvazhy							
3	Sasthamcotta							
4	Sooranadu North							3
5	Sooranadu south							
6	West Kallada							
XII	SASTHAMCOTTA							3
1	Kulakkada							
2	Melila							2
3	Mylom							1
4	Pavithireswaram							
5	Ummannoor							1
6	Vettikkavala							1
XIII	VETTIKKAVALA							5

B - Blocks

Sl. No.	Name of Blocks	L. P. School			U. P. School			High School					
		Government	Aided	unaided	Total	Government	Aided	unaided	Total	Government	Aided	unaided	Total
1	2	3	4	5	6	7	8	9	10	11	12	13	14
1	ANCHAL	32	14	0	46	4	11	0	15	10	14	1	25
2	ANCHALUMOOD	5	4	0	9	1	2	0	3	2	3	0	5
3	CHADAYAMANGALAM	12	25	0	37	8	20	0	28	6	8	0	14
4	CHAVARA	13	15	0	28	5	5	2	12	5	5	1	11
5	CHITTUMALA	9	13	0	22	3	8	0	11	2	11	1	14
6	ITHIKKARA	16	10	0	26	5	15	0	20	6	9	1	16
7	KARUNAGAPPALLY	17	9	1	27	7	7	0	14	6	7	0	13
8	KOTTARAKKARA	27	20	0	47	5	14	2	21	6	16	1	23
9	MUKHATHALA	9	11	2	22	1	6	1	8	3	6	1	10
10	OCHIRA	12	7	0	19	3	6	1	10	4	4	0	8
11	PATHANAPURAM	34	4	0	38	6	10	1	17	4	9	0	13
12	SASTHAMCOTTA	26	4	0	30	4	10	0	14	3	7	1	11
13	VETTIKKAVALA	38	20	0	58	4	10	1	15	5	11	1	17
	Total (Rural)	250	156	3	409	56	124	8	185	62	110	8	180

Sl. No.	Name of Blocks	C.B.S.E.			I.C.S.E.			Plus Two			
		Kendriya Vidyalaya	Others	Total	Unaided	Under recognised	Total	Government	Aided	unaided	Total
1	2	15	16	17	18	19	20	21	22	23	24
1	ANCHAL	0	0	0	3	0	3	1	0	0	4
2	ANCHALUMOOD	0	0	0	0	0	0	1	2	0	3
3	CHADAYAMANGALAM	0	1	1	2	0	2	3	5	0	8
4	CHAVARA	0	0	0	0	0	0	3	1	0	4
5	CHITTUMALA	0	0	0	0	0	0	0	4	0	4
6	ITHIKKARA	0	4	4	1	0	1	3	4	0	7
7	KARUNAGAPPALLY	0	0	0	0	0	0	2	2	0	4
8	KOTTARAKKARA	0	2	2	1	0	1	2	4	0	6
9	MUKHATHALA	0	1	1	0	0	0	2	6	0	8
10	OCHIRA	0	0	0	0	0	0	2	2	0	4
11	PATHANAPURAM	0	2	2	0	0	0	2	1	0	3
12	SASTHAMCOTTA	0	0	0	0	0	0	3	3	0	6
13	VETTIKKAVALA	0	2	2	1	0	1	2	3	0	5
	Total (Rural)	0	12	12	8	0	8	28	35	0	63

B - Blocks

Sl. No.	Name of Blocks	Navodaya	I.S.E.	Vocational Higher Secondary				Polytechnics			Total
				Government	Private Aided	Private unaided	Total	Government	Private Aided	Private unaided	
1	2	25	26	27	28	29	30	31	32	33	34
1	ANCHAL			1	6		7				
2	ANCHALUMOOD						0				
3	CHADAYAMANGALAM			1	3		4				
4	CHAVARA			3	1		4				
5	CHITTUMALA			1	1		2				
6	ITHIKKARA			1			1		1		1
7	KARUNAGAPPALLY			2	1		3	1		1	2
8	KOTTARAKKARA	1		4	3		7				
9	MUKHATHALA			1			1				
10	OCHIRA				1		1				
11	PATHANAPURAM			2	3		5				
12	SASTHAMCOTTA				1		1				
13	VETTIKKAVALA		1	1	5		6				
	Total (Rural)	1	1	17	25		42	1	1	1	3

Sl. No.	Name of Blocks	Government		Women's Polytechnics		I.T.I		I.T.C		
		Aided	unaided	Private Aided	Private unaided	Private Aided	Private unaided			
1	2	35	37	36	37	38	39	40	41	42
1	ANCHAL									
2	ANCHALUMOOD									
3	CHADAYAMANGALAM									
4	CHAVARA									
5	CHITTUMALA						1		1	0
6	ITHIKKARA						1		1	2
7	KARUNAGAPPALLY									3
8	KOTTARAKKARA						1		1	6
9	MUKHATHALA						1		1	3
10	OCHIRA						1		1	2
11	PATHANAPURAM									1
12	SASTHAMCOTTA									3
13	VETTIKKAVALA									5
	Total (Rural)	4					4		4	29

C - Municipalities/Corporations

Sl. No.	Name of Municipalities/Corporations	L. P. School			U. P. School			High School			Total		
		Government	Private		Government	Private		Government	Private				
			Aided	unaided		Aided	unaided		Aided	unaided			
1	2	3	4	5	6	7	8	9	10	11	12	13	14
1	KOLLAM	7	27	-	34	3	9	-	12	10	9	2	21
2	PARAVUR	3	-	-	3	2	1	-	3	1	2	-	3
3	PUNALUR	7	4	-	11	2	1	-	3	1	5	-	6
	Total (Urban)	17	31	-	48	7	11	-	18	12	16	2	30
	Total (Rural)	250	156	3	409	56	124	8	188	62	110	8	180
	District	267	187	3	457	63	135	8	206	74	126	10	210

Sl. No	Name of Municipalities/Corporations	C.B.S.E.			I.C.S.E			Plus Two			Total
		Kendriya Vidyalaya	Others	Total	Unaided	Under recognized	Total	Government	Private		
									Aided	unaided	
1	2	15	16	17	18	19	20	21	22	23	24
1	KOLLAM	-	5	5	5	-	5	4	5	-	9
2	PARAVUR	-	-	-	-	-	-	1	-	-	1
3	PUNALUR	-	-	-	-	-	-	1	2	-	3
	Total (Urban)	-	5	5	5	-	5	6	7	-	13
	Total (Rural)	0	12	12	8	0	8	28	35	0	63
	District	-	17	17	13	0	13	34	42	-	76

C - Municipalities/Corporations

Sl. No.	Name of Municipalities/Corporations	Navodaya	I.S.E	Vocational Higher Secondary			Polytechnics			Total	
				Government	Private Aided	Private unaided	Government	Private Aided	Private unaided		
1	2	25	26	27	28	29	30	31	32	33	34
1	KOLLAM	-	3	3	1	-	4	-	-	-	-
2	PARAVUR	-	-	-	-	-	-	-	-	-	-
3	PUNALUR	-	-	-	-	-	-	1	-	-	1
	Total (Urban)	-	3	3	1	-	4	1	-	-	1
	Total (Rural)	1	1	17	25	-	42	1	1	-	2
	District	1	4	20	26	-	46	2	1	-	3

Sl. No.	Name of Municipalities/Corporations	Women's Polytechnics			I.T.I			Total	I.T.C	
		Government	Private Aided	Private unaided	Government	Private Aided	Private unaided			
1	2	35	36	37	38	39	40	41	42	
1	KOLLAM	-	-	-	-	1	-	-	1	5
2	PARAVUR	-	-	-	-	-	-	-	-	2
3	PUNALUR	-	-	-	-	-	-	-	-	3
	Total (Urban)	-	-	-	-	1	-	-	1	10
	Total (Rural)	-	-	-	-	4	-	-	4	29
	District	-	-	-	-	5	-	-	5	39

Table No. 22 B - No. OF STUDENTS- 30-06-2000

A - Panchayats

Sl. No.	Name of Panchayat	Government										Private aided				Lower Primary			
		Total		S.C		ST		Total		S.C		ST		Total		S.C		ST	
		Boys	Girls	Boys	Girls	Boys	Girls	Boys	Girls	Boys	Girls	Boys	Girls	Boys	Girls	Boys	Girls	Boys	Girls
I	2	3	4	5	6	7	8	9	10	11	12	13	14						
1	Alayamon	182	175	38	32	-	-	-	-	-	-	-	-	-	-	-	-	-	-
2	Anchal	507	551	53	61	-	-	-	-	-	-	-	-	-	-	-	-	-	-
3	Ariyankavu	144	174	21	27	-	3	-	-	-	-	-	-	-	-	-	-	-	-
4	Edamulakkal	700	725	95	117	10	8	338	303	58	53	-	-	-	-	-	-	-	-
5	Karavalur	407	385	77	84	1	2	0	0	0	0	-	-	-	-	-	-	-	-
6	Kulathupuzha	208	211	68	61	46	53	269	238	55	68	2	-	-	-	-	-	-	-
7	Thenmala	314	311	51	57	-	2	311	304	60	55	12	8	-	-	-	-	-	-
8	Yeroor	496	462	91	62	-	-	523	551	78	90	-	-	-	-	-	-	-	-
I	ANCHAL	2938	2994	494	501	57	68	1441	1398	251	266	14	8	-	-	-	-	-	-
1	Kilikollur	-	-	-	-	-	-	-	-	-	-	-	-	-	-	-	-	-	-
2	Sakthikulangara	-	-	-	-	-	-	-	-	-	-	-	-	-	-	-	-	-	-
3	Thrikkadavur	354	279	29	32	-	-	338	359	42	47	-	-	-	-	-	-	-	-
4	Thrikkaruva	253	235	38	50	-	-	203	193	22	30	-	-	-	-	-	-	-	-
II	ANCHALUMMOODU	607	514	67	82	-	-	541	552	64	77	-	-	-	-	-	-	-	-

Sl. No.	Name of Panchayat	Private unaided										Total							
		Total		S.C		ST		Total		S.C		ST		Total		S.C		ST	
		Boys	Girls	Boys	Girls	Boys	Girls	Boys	Girls	Boys	Girls	Boys	Girls	Boys	Girls	Boys	Girls	Boys	Girls
I	2	15	16	17	18	19	20	21	22	23	24	25	26						
1	Alayamon	-	-	-	-	-	-	182	175	38	32	-	-	-	-	-	-	-	-
2	Anchal	-	-	-	-	-	-	507	551	53	61	-	-	-	-	-	-	-	-
3	Ariyankavu	-	-	-	-	-	-	144	174	21	27	-	-	-	-	-	-	-	-
4	Edamulakkal	-	-	-	-	-	-	1038	1030	153	170	10	8	-	-	-	-	-	-
5	Karavalur	-	-	-	-	-	-	407	385	77	84	1	2	-	-	-	-	-	-
6	Kulathupuzha	-	-	-	-	-	-	477	449	123	129	48	53	-	-	-	-	-	-
7	Thenmala	-	-	-	-	-	-	625	615	111	112	12	10	-	-	-	-	-	-
8	Yeroor	-	-	-	-	-	-	1019	1013	169	152	12	10	-	-	-	-	-	-
I	ANCHAL	-	-	-	-	-	-	4399	4392	745	767	71	76	-	-	-	-	-	-
1	Kilikollur	-	-	-	-	-	-	-	-	-	-	-	-	-	-	-	-	-	-
2	Sakthikulangara	-	-	-	-	-	-	692	638	71	79	-	-	-	-	-	-	-	-
3	Thrikkadavur	-	-	-	-	-	-	456	428	60	80	-	-	-	-	-	-	-	-
4	Thrikkaruva	-	-	-	-	-	-	1148	1066	131	159	-	-	-	-	-	-	-	-
II	ANCHALUMMOODU	-	-	-	-	-	-	-	-	-	-	-	-	-	-	-	-	-	-

A - Panchayats

Lower Primary

Sl. No.	Name of Panchayat	Government						Private aided					
		Total		S.C		ST		Total		S.C		ST	
		Boys	Girls	Boys	Girls	Boys	Girls	Boys	Girls	Boys	Girls	Boys	Girls
I	2	3	4	5	6	7	8	9	10	11	12	13	14
1	Chadadayamangalam	-	-	-	-	-	-	517	527	56	54	26	41
2	Chithara	135	132	20	13	13	7	899	823	112	91	-	-
3	Elamadu	193	166	35	24	1	-	346	359	58	82	1	-
4	Irtiva	884	293	24	21	-	2	366	318	392	37	-	-
5	Kadakkal	86	79	14	16	-	-	605	550	80	71	2	1
6	Nilamel	81	109	14	11	-	-	52	65	0	0	0	0
7	Velanallur	441	500	47	47	-	-	265	239	12	15	-	-
III	CHADAYAMANGALAM	1820	1279	154	132	14	9	3050	2881	710	350	29	42
1	Chavara	508	520	61	52	-	-	378	331	21	17	-	-
2	Neendakara	59	37	7	9	-	-	313	355	27	28	-	-
3	Panmana	590	641	55	36	-	-	317	287	54	44	-	-
4	Thekkumbhagom	53	53	5	7	-	-	162	230	23	21	-	-
5	Thevalakkara	490	459	67	77	-	-	657	594	27	32	-	-
IV	CHAVARA	1700	1710	195	181	-	-	1827	1797	152	142	-	-

Sl. No.	Name of Panchayat	Private unaided						Total					
		Total		S.C		ST		Total		S.C		ST	
		Boys	Girls	Boys	Girls	Boys	Girls	Boys	Girls	Boys	Girls	Boys	Girls
I	2	15	16	17	18	19	20	21	22	23	24	25	26
1	Chadadayamangalam	-	-	-	-	-	-	517	527	56	54	26	41
2	Chithara	1034	955	132	104	13	7	539	93	106	2	-	-
3	Elamadu	1250	611	416	58	-	-	691	629	94	87	2	1
4	Irtiva	133	174	14	11	-	-	706	739	59	62	-	-
5	Kadakkal	4870	4160	864	482	-	-	886	851	82	69	-	-
6	Nilamel	886	851	82	69	-	-	372	392	34	37	-	-
7	Velanallur	907	928	109	80	-	-	1147	1053	94	109	-	-
III	CHADAYAMANGALAM	3527	3507	347	323	-	-	-	-	-	-	-	-
1	Chavara	-	-	-	-	-	-	-	-	-	-	-	-
2	Neendakara	-	-	-	-	-	-	-	-	-	-	-	-
3	Panmana	-	-	-	-	-	-	-	-	-	-	-	-
4	Thekkumbhagom	-	-	-	-	-	-	-	-	-	-	-	-
5	Thevalakkara	-	-	-	-	-	-	-	-	-	-	-	-
IV	CHAVARA	-	-	-	-	-	-	-	-	-	-	-	-

A - Panchayats

Sl. No.	Name of Panchayat	Government						Private aided						Lower Primary	
		Total		S.C		ST		Total		S.C		ST		Boys	Girls
		Boys	Girls	Boys	Girls	Boys	Girls	Boys	Girls	Boys	Girls	Boys	Girls		
1	2	3	4	5	6	7	8	9	10	11	12	13	14	-	-
1	East Kallada	159	147	42	37	7	8	177	185	49	50	1	-	-	-
2	Kundara	103	107	27	27	-	-	186	158	53	60	-	-	-	-
3	Munrothuruthu	114	119	12	22	-	-	100	98	15	8	-	-	-	-
4	Perayam	32	21	1	0	-	-	318	339	30	37	-	-	-	-
5	Perinadu	570	507	93	66	-	-	241	215	40	30	-	-	-	-
V	CHITTUMALA	978	901	175	152	-	-	1022	995	187	185	-	-	-	-
1	Adichanallur	258	233	41	36	-	-	233	221	34	29	-	-	-	-
2	Chathanoor	539	498	118	98	-	-	384	344	111	89	-	-	-	-
3	Kalluvathukkal	751	664	157	125	-	-	781	735	68	94	-	-	-	-
4	Nedumpana	615	542	62	63	-	-	149	145	34	29	-	-	-	-
5	Poothakulam	257	261	39	41	-	-	1547	1445	247	241	-	-	-	-
VI	ITHIKKARA	2420	2198	417	363	-	-	-	-	-	-	-	-	-	-

Sl. No.	Name of Panchayat	Private unaided						Total							
		Total		S.C		ST		Total		S.C		ST			
		Boys	Girls	Boys	Girls	Boys	Girls	Boys	Girls	Boys	Girls	Boys	Girls		
1	2	15	16	17	18	19	20	21	22	23	24	25	26	-	-
1	East Kallada	-	-	-	-	-	-	336	332	91	87	1	-	-	-
2	Kundara	-	-	-	-	-	-	289	265	80	87	-	-	-	-
3	Munrothuruthu	-	-	-	-	-	-	214	217	27	30	-	-	-	-
4	Perayam	-	-	-	-	-	-	350	360	31	37	-	-	-	-
5	Perinadu	-	-	-	-	-	-	811	722	133	96	-	-	-	-
V	CHITTUMALA	-	-	-	-	-	-	2000	1896	362	337	1	1	-	-
1	Adichanallur	-	-	-	-	-	-	258	233	41	36	-	-	-	-
2	Chathanoor	-	-	-	-	-	-	772	719	152	127	-	-	-	-
3	Kalluvathukkal	-	-	-	-	-	-	1135	1008	268	214	-	-	-	-
4	Nedumpana	-	-	-	-	-	-	1396	1277	130	157	-	-	-	-
5	Poothakulam	-	-	-	-	-	-	406	406	73	70	-	-	-	-
VI	ITHIKKARA	-	-	-	-	-	-	3967	3643	664	604	-	-	-	-

A - Panchayats

Lower Primary

Sl. No.	Name of Panchayat	Government						Private aided					
		Total		S.C		ST		Total		S.C		ST	
		Boys	Girls	Boys	Girls	Boys	Girls	Boys	Girls	Boys	Girls	Boys	Girls
1	2	3	4	5	6	7	8	9	10	11	12	13	14
1	Alappad	274	316	3	12	-	-	196	212	6	2	-	-
2	Karunagappally	569	501	69	56	1	-	192	180	13	11	-	-
3	Mynagappally	511	426	106	76	-	-	336	365	38	49	-	-
4	Thodiyoor	421	425	65	58	-	-	516	521	49	38	2	-
VII	KARUNAGAPPALLY	1775	1668	243	202	1	-	1240	1278	106	100	2	-
1	Ezhukone	284	288	48	42	1	6	135	131	24	26	-	-
2	Kareepra	394	430	37	48	-	-	79	90	6	9	-	-
3	Kottarakkara	223	283	75	80	1	1	730	749	146	121	3	-
4	Neduvathoor	302	310	58	43	-	-	412	438	25	18	-	-
5	Pooyappally	166	138	22	30	-	-	551	551	85	95	-	1
6	Veliyam	409	377	42	39	5	2	528	495	84	83	-	1
VIII	KOTTARAKKARA	1778	1826	282	282	7	9	2435	2454	370	352	3	2
Sl. No.	Name of Panchayat	Private unaided						Total					
		Total		S.C		ST		Total		S.C		ST	
		Boys	Girls	Boys	Girls	Boys	Girls	Boys	Girls	Boys	Girls	Boys	Girls
1	2	15	16	17	18	19	20	21	22	23	24	25	26
1	Alappad	-	-	-	-	-	-	470	528	9	14	-	-
2	Karunagappally	187	142	1	2	-	-	948	823	83	69	1	-
3	Mynagappally	-	-	-	-	-	-	847	791	144	125	-	-
4	Thodiyoor	-	-	-	-	-	-	937	946	114	96	2	-
VII	KARUNAGAPPALLY	187	142	1	2	-	-	3202	3088	350	304	3	-
1	Ezhukone	-	-	-	-	-	-	419	419	72	68	1	6
2	Kareepra	-	-	-	-	-	-	473	520	43	57	-	-
3	Kottarakkara	-	-	-	-	-	-	953	1032	221	201	4	1
4	Neduvathoor	-	-	-	-	-	-	714	748	83	61	-	-
5	Pooyappally	-	-	-	-	-	-	717	689	107	125	-	1
6	Veliyam	-	-	-	-	-	-	937	872	126	122	5	3
VIII	KOTTARAKKARA	-	-	-	-	-	-	4213	4280	652	634	10	11

A - Panchayats

Sl. No.	Name of Panchayat	Government						Private aided						Lower Primary	
		Total		S.C		ST		Total		S.C		ST		Boys	Girls
		Boys	Girls	Boys	Girls	Boys	Girls	Boys	Girls	Boys	Girls	Boys	Girls		
1	2	3	4	5	6	7	8	9	10	11	12	13	14		
1	Eravipuram	-	-	-	-	-	-	263	301	68	68	-	-	-	-
2	Kottankara	1091	1132	193	185	-	-	711	755	82	87	-	-	-	-
3	Mayyanad	312	323	39	46	-	-	323	294	37	54	-	-	-	-
4	Thrikkovilvattom	389	408	84	81	-	-	-	-	-	-	-	-	-	-
5	Vadakkivila	-	-	-	-	-	-	-	-	-	-	-	-	-	-
IX	MUKHATHALA	1792	1863	316	312	-	-	1297	1350	187	209	-	-	-	-
1	Clappana	222	194	19	15	-	-	108	101	19	10	-	-	-	-
2	Kulasekharapuram	192	213	16	16	2	-	509	457	23	18	-	-	-	-
3	Ochira	265	238	21	39	1	-	57	91	5	11	-	-	-	-
4	Thazhava	694	666	54	50	-	-	315	306	16	16	-	-	-	-
X	OCHIRA	1373	1311	110	120	3	-	989	955	63	55	-	-	-	-

Sl. No.	Name of Panchayat	Private unaided						Total					
		Total		S.C		ST		Total		S.C		ST	
		Boys	Girls	Boys	Girls	Boys	Girls	Boys	Girls	Boys	Girls	Boys	Girls
1	2	15	16	17	18	19	20	21	22	23	24	25	26
1	Eravipuram	-	-	-	-	-	-	-	-	-	-	-	-
2	Kottankara	282	224	18	8	-	-	1636	1657	279	261	-	-
3	Mayyanad	0	0	0	0	-	-	1023	1078	121	133	-	-
4	Thrikkovilvattom	199	187	11	7	-	-	911	889	132	142	-	-
5	Vadakkivila	-	-	-	-	-	-	-	-	-	-	-	-
IX	MUKHATHALA	481	411	29	15	-	-	3570	3624	532	536	-	-
1	Clappana	-	-	-	-	-	-	330	295	38	25	-	-
2	Kulasekharapuram	-	-	-	-	-	-	701	670	39	34	2	-
3	Ochira	-	-	-	-	-	-	322	329	26	50	1	-
4	Thazhava	-	-	-	-	-	-	1009	972	70	66	-	-
X	OCHIRA	-	-	-	-	-	-	2362	2266	173	175	3	-

A - Panchayats

Lower Primary

Sl. No.	Name of Panchayat	Government						Private aided					
		Total		S.C		ST		Total		S.C		ST	
		Boys	Girls	Boys	Girls	Boys	Girls	Boys	Girls	Boys	Girls	Boys	Girls
1	2	3	4	5	6	7	8	9	10	11	12	13	14
1	Pathanapuram	246	238	67	50	-	-	295	256	60	47	1	-
2	Pattazhi	402	412	88	101	-	-	72	86	19	25	-	-
3	Pattazhi vadakkekara	217	223	67	55	-	-	0	0	0	0	-	-
4	Piravanthoor	278	289	79	75	4	1	53	44	10	13	-	-
5	Thalavoor	743	717	169	161	-	-	-	-	-	-	-	-
6	Vilakkudy	379	383	62	53	1	1	134	110	19	13	-	-
XI	PATHANAPURAM	2265	2262	532	495	5	2	554	496	108	98	1	-
1	Kunnathoor	662	622	169	150	1	-	-	-	-	-	-	-
2	Poruvazhy	250	254	46	33	-	-	-	-	-	-	-	-
3	Sasthamcotta	516	564	97	90	1	-	493	428	46	28	1	-
4	Sooranadu North	635	590	124	129	-	-	41	52	3	5	-	-
5	Sooranadu south	490	451	72	76	-	-	-	-	-	-	-	-
6	West Kallada	315	280	62	64	-	-	-	-	-	-	-	-
XII	SASTHAMCOTTA	2868	2761	570	542	2	-	534	480	49	33	1	-
1	2	15	16	17	18	19	20	21	22	23	24	25	26
1	Pathanapuram	541	494	127	97	1	-	474	498	107	126	-	-
2	Pattazhi	217	223	67	55	-	-	331	333	89	88	4	1
3	Pattazhi vadakkekara	743	717	169	161	-	-	513	493	81	66	1	1
4	Piravanthoor	2819	2758	640	593	6	2	662	622	169	150	1	2
5	Thalavoor	250	254	46	33	-	-	1009	992	143	118	2	-
6	Vilakkudy	676	642	127	134	-	-	490	451	72	76	-	-
XI	PATHANAPURAM	315	280	62	64	-	-	315	280	62	64	-	-
1	Kunnathoor	662	622	169	150	1	-	3402	3241	619	575	3	-
2	Poruvazhy	250	254	46	33	-	-	-	-	-	-	-	-
3	Sasthamcotta	516	564	97	90	1	-	-	-	-	-	-	-
4	Sooranadu North	635	590	124	129	-	-	-	-	-	-	-	-
5	Sooranadu south	490	451	72	76	-	-	-	-	-	-	-	-
6	West Kallada	315	280	62	64	-	-	-	-	-	-	-	-
XII	SASTHAMCOTTA	2868	2761	570	542	2	-	534	480	49	33	1	-

A - Panchayats

Lower Primary

Sl. No.	Name of Panchayat	Government						Private aided					
		Total		S.C.		ST		Total		S.C.		ST	
		Boys	Girls	Boys	Girls	Boys	Girls	Boys	Girls	Boys	Girls	Boys	Girls
1	2	3	4	5	6	7	8	9	10	11	12	13	14
1	Kulakkada	469	435	150	137	-	-	182	147	33	25	-	-
2	Melila	44	45	15	6	-	-	148	127	33	30	-	-
3	Mylom	475	477	128	153	-	-	237	280	49	52	-	-
4	Pavithreswaram	434	415	91	112	-	-	598	561	96	76	-	-
5	Ummannoor	171	168	49	33	-	-	612	627	110	116	-	-
6	Vettikkavala	631	617	158	123	-	2	37	35	4	8	-	-
XIII	VETTIKKAVALA	2224	2157	591	564	-	2	1814	1777	325	307	-	-

Sl. No.	Name of Panchayat	Private unaided						Total					
		Total		S.C.		ST		Total		S.C.		ST	
		Boys	Girls	Boys	Girls	Boys	Girls	Boys	Girls	Boys	Girls	Boys	Girls
1	2	15	16	17	18	19	20	21	22	23	24	25	26
1	Kulakkada							651	582	183	162	-	-
2	Melila							192	172	48	36	-	-
3	Mylom							712	757	177	205	-	-
4	Pavithreswaram							1032	976	187	188	-	-
5	Ummannoor							783	795	159	149	-	-
6	Vettikkavala							668	652	162	131	-	2
XIII	VETTIKKAVALA							4038	3934	916	871	-	2

B - Blocks

Lower Primary

Sl. No.	Name of Blocks	Government				Private aided				ST	Boys	Girls	ST
		Total		S.C		Total		S.C					
		Boys	Girls	Boys	Girls	Boys	Girls	Boys	Girls				
1	2	3	4	5	6	7	8	9	10	11	12	13	14
1	ANCHAL	2958	2994	494	501	57	68	1441	1398	251	266	14	8
2	ANCHALUMOOD	607	514	67	82	-	-	541	552	64	77	-	-
3	CHADAYAMANGALAM	1820	1279	154	132	14	9	3050	2881	710	350	29	42
4	CHAVARA	1700	1710	195	181	-	-	1827	1797	152	142	-	-
5	CHITTUMALA	978	901	175	152	-	-	1022	995	187	185	1	1
6	ITHIKKARA	2420	2198	417	363	-	-	1547	1445	247	241	-	-
7	KARUNAGAPPALLY	1775	1668	243	202	1	-	1240	1278	106	100	2	-
8	KOTTARAKKARA	1778	1826	282	282	7	9	2435	2454	370	352	3	2
9	MUKHATHALA	1792	1863	316	312	-	-	1297	1350	187	209	-	-
10	OCHIRA	1373	1311	110	120	3	-	989	955	63	55	-	-
11	PATHANAPURAM	2265	2262	532	495	5	2	554	496	108	98	1	-
12	SASTHAMCOTTA	2868	2761	570	542	2	-	534	480	49	33	1	-
13	VETTIKKAVALA	2224	2157	591	564	-	2	1814	1777	325	307	-	-
	Total (Rural)	24558	23444	4146	3928	89	90	18291	17858	2819	2415	51	53

Sl. No.	Name of Blocks	Private unaided				Total				ST	Boys	Girls	ST
		Total		S.C		Total		S.C					
		Boys	Girls	Boys	Girls	Boys	Girls	Boys	Girls				
1	2	15	16	17	18	19	20	21	22	23	24	25	26
1	ANCHAL	-	-	-	-	-	-	4399	4392	745	767	71	76
2	ANCHALUMOOD	-	-	-	-	-	-	1148	1066	131	159	0	0
3	CHADAYAMANGALAM	-	-	-	-	-	-	4870	4160	864	482	43	51
4	CHAVARA	-	-	-	-	-	-	3527	3507	347	323	0	0
5	CHITTUMALA	-	-	-	-	-	-	2000	1896	362	337	1	1
6	ITHIKKARA	-	-	-	-	-	-	3967	3643	664	604	0	0
7	KARUNAGAPPALLY	187	142	1	2	-	-	3202	3088	350	304	3	0
8	KOTTARAKKARA	-	-	-	-	-	-	4213	4280	652	634	10	11
9	MUKHATHALA	481	411	29	15	-	-	3570	3624	532	536	0	0
10	OCHIRA	-	-	-	-	-	-	2362	2266	173	175	3	0
11	PATHANAPURAM	-	-	-	-	-	-	2819	2758	640	593	6	2
12	SASTHAMCOTTA	-	-	-	-	-	-	3402	3241	619	575	3	0
13	VETTIKKAVALA	-	-	-	-	-	-	4038	3934	916	871	0	2
	Total (Rural)	668	553	30	17	-	-	43517	41855	6995	6360	140	143

C - Municipalities/Corporations

Sl. No.	Name of Municipalities/Corporations	Government										Private aided					
		Total		S.C		ST		Total		S.C		ST					
		Boys	Girls	Boys	Girls	Boys	Girls	Boys	Girls	Boys	Girls	Boys	Girls	Boys	Girls		
1	2	3	4	5	6	7	8	9	10	11	12	13	14				
1	KOLLAM	834	764	124	109	15	0	4155	4382	421	460	-	-				
2	PARAVUR	563	572	89	89	-	-	0	0	0	0	-	-				
3	PUNALUR	677	665	85	100	7	4	572	481	53	41	-	-				
	Total (Urban)	2074	2001	298	298	22	4	4727	4863	474	501	-	-				
	Total (Rural)	24558	23444	4146	3928	89	90	18291	17858	2819	2415	51	53				
	District	26632	25445	4444	4226	111	94	23018	22721	3293	2916	51	56				

Sl. No.	Name of Municipalities/Corporations	Private unaided										Total					
		Total		S.C		ST		Total		S.C		ST					
		Boys	Girls	Boys	Girls	Boys	Girls	Boys	Girls	Boys	Girls	Boys	Girls	Boys	Girls		
1	2	15	16	17	18	19	20	21	22	23	24	25	26				
1	KOLLAM	-	-	-	-	-	-	4989	5146	545	569	15	-				
2	PARAVUR	-	-	-	-	-	-	563	572	89	89	-	-				
3	PUNALUR	-	-	-	-	-	-	1249	1146	138	141	7	7				
	Total (Urban)	-	-	-	-	-	-	6801	6864	772	799	22	7				
	Total (Rural)	668	553	30	17	-	-	43517	41855	6995	6360	140	143				
	District	668	553	30	17	-	-	50318	48719	7767	7159	162	150				

A - Panchayats

Upper Primary

Sl. No.	Name of Panchayat	Government						Private aided					
		Total		S.C		ST		Total		S.C		ST	
		Boys	Girls	Boys	Girls	Boys	Girls	Boys	Girls	Boys	Girls	Boys	Girls
1	2	3	4	5	6	7	8	9	10	11	12	13	14
1	Alayamon	48	54	29	26	-	-	394	407	84	81	1	1
2	Anchal	241	209	27	27	-	-	185	152	47	41	0	-
3	Ariyenkavu	0	0	0	0	-	-	175	187	28	30	3	-
4	Edamulakkal	0	0	0	0	-	-	657	594	110	94	1	-
5	Karavatur	0	0	0	0	-	-	0	0	0	0	0	0
6	Kulathupuzha	579	592	125	111	22	22	525	475	111	108	14	22
7	Themmala	76	77	16	11	-	-	311	273	63	55	17	10
8	Yeroor	0	0	0	0	-	-	230	202	29	21	0	-
I	ANCHAL	944	932	197	175	22	22	2477	2290	472	430	36	33
1	Kilikollur	-	-	-	-	-	-	-	-	-	-	-	-
2	Sakthikulangara	-	-	-	-	-	-	-	-	-	-	-	-
3	Thrikkadavur	379	392	29	43	-	-	118	82	14	3	-	-
4	Thrikkaruva	-	-	-	-	-	-	160	128	23	20	-	-
II	ANCHALUMMOODU	379	392	29	43	-	-	278	210	37	23	-	-

Sl. No.	Name of Panchayat	Private unaided						Total					
		Total		S.C		ST		Total		S.C		ST	
		Boys	Girls	Boys	Girls	Boys	Girls	Boys	Girls	Boys	Girls	Boys	Girls
1	2	15	16	17	18	19	20	21	22	23	24	25	26
1	Alayamon	-	-	-	-	-	-	442	461	113	107	1	1
2	Anchal	-	-	-	-	-	-	426	361	74	68	-	-
3	Ariyenkavu	-	-	-	-	-	-	175	187	28	30	3	-
4	Edamulakkal	-	-	-	-	-	-	657	594	110	94	1	-
5	Karavatur	-	-	-	-	-	-	0	0	0	0	0	0
6	Kulathupuzha	-	-	-	-	-	-	1104	1067	236	219	36	44
7	Themmala	-	-	-	-	-	-	387	350	79	66	17	10
8	Yeroor	-	-	-	-	-	-	230	202	29	21	0	-
I	ANCHAL	-	-	-	-	-	-	3421	3222	669	605	58	55
1	Kilikollur	-	-	-	-	-	-	-	-	-	-	-	-
2	Sakthikulangara	-	-	-	-	-	-	-	-	-	-	-	-
3	Thrikkadavur	-	-	-	-	-	-	497	474	43	46	-	-
4	Thrikkaruva	-	-	-	-	-	-	160	128	23	20	-	-
II	ANCHALUMMOODU	-	-	-	-	-	-	657	602	66	66	-	-

Upper Primary

A - Panchayats

Sl. No.	Name of Panchayat	Government						Private aided					
		Total		S.C		ST		Total		S.C		ST	
		Boys	Girls	Boys	Girls	Boys	Girls	Boys	Girls	Boys	Girls	Boys	Girls
1	2	3	4	5	6	7	8	9	10	11	12	13	14
1	Chadadayamangalam	572	514	65	52	-	-	551	496	112	108	10	10
2	Chithara	57	52	5	3	-	-	891	796	100	98	3	2
3	Elamadu	201	233	27	21	-	-	858	883	110	102	-	-
4	Ittira	176	159	22	13	-	-	896	909	133	151	-	-
5	Kadakkal	706	688	93	82	-	-	698	706	101	92	-	-
6	Nilamel	279	284	52	49	-	-	517	470	68	49	-	-
7	Velanallur	202	225	36	-	-	-	4411	4260	624	600	13	12
III	CHADAYAMANGALAM	2193	2155	300	258	-	-	630	544	53	31	-	-
1	Chavara	244	230	31	33	-	-	0	0	0	0	-	-
2	Neendiakara	222	191	4	9	-	-	55	49	4	4	-	-
3	Panmana	764	742	78	65	6	5	0	0	0	0	-	-
4	Thekkumbhagom	308	292	25	24	-	-	450	377	26	17	-	-
5	Thevalakkara	-	-	-	-	-	-	1135	970	83	52	-	-
IV	CHAVARA	1538	1455	138	131	6	5	-	-	-	-	-	-

Sl. No.	Name of Panchayat	Private unaided						Total					
		Total		S.C		ST		Total		S.C		ST	
		Boys	Girls	Boys	Girls	Boys	Girls	Boys	Girls	Boys	Girls	Boys	Girls
1	2	15	16	17	18	19	20	21	22	23	24	25	26
1	Chadadayamangalam	-	-	-	-	-	-	572	514	65	52	-	-
2	Chithara	-	-	-	-	-	-	608	548	117	111	10	10
3	Elamadu	-	-	-	-	-	-	1092	1029	127	119	3	2
4	Ittira	-	-	-	-	-	-	1034	1042	132	115	-	-
5	Kadakkal	-	-	-	-	-	-	1602	1597	226	233	-	-
6	Nilamel	-	-	-	-	-	-	977	990	153	141	-	-
7	Velanallur	-	-	-	-	-	-	719	695	104	87	-	-
III	CHADAYAMANGALAM	-	-	-	-	-	-	6604	6415	924	858	13	12
1	Chavara	195	159	3	7	-	-	1069	933	87	71	-	-
2	Neendakara	-	-	-	-	-	-	222	191	4	9	-	-
3	Panmana	77	54	-	-	-	-	896	845	82	69	6	5
4	Thekkumbhagom	-	-	-	-	-	-	308	292	25	24	-	-
5	Thevalakkara	-	-	-	-	-	-	450	377	26	17	-	-
IV	CHAVARA	272	213	3	7	-	-	2945	2638	224	190	6	5

Upper Primary

A - Panchayats

Sl. No.	Name of Panchayat	Government						Private aided					
		Total		S.C		ST		Total		S.C		ST	
		Boys	Girls	Boys	Girls	Boys	Girls	Boys	Girls	Boys	Girls	Boys	Girls
1	2	3	4	5	6	7	8	9	10	11	12	13	14
1	East Kallada	-	-	-	-	-	-	257	283	23	27	-	-
2	Kundara	82	87	11	17	-	-	0	0	0	0	-	-
3	Munrothuruthu	-	-	-	-	-	-	90	77	11	16	-	-
4	Perayanr	-	-	-	-	-	-	229	149	64	55	-	-
5	Perinadu	539	474	110	85	-	-	546	473	93	78	3	1
V	CHITTUMALA	621	561	121	102	-	-	1122	982	191	176	3	1
1	Adichanallur	285	309	50	46	-	-	635	540	134	126	-	-
2	Chathanoor	0	0	0	0	-	-	605	540	111	114	-	-
3	Kalluvathukkal	174	170	49	47	-	-	487	431	117	113	-	-
4	Nedumpna	559	533	55	56	13	19	627	515	73	58	-	-
5	Poothakulam	250	207	68	65	-	-	546	517	128	113	-	-
VI	ITHIKKARA	1268	1219	222	214	13	19	2900	2543	563	524	-	-

Sl. No.	Name of Panchayat	Private unaided						Total					
		Total		S.C		ST		Total		S.C		ST	
		Boys	Girls	Boys	Girls	Boys	Girls	Boys	Girls	Boys	Girls	Boys	Girls
1	2	15	16	17	18	19	20	21	22	23	24	25	26
1	East Kallada	-	-	-	-	-	-	257	283	23	27	-	-
2	Kundara	-	-	-	-	-	-	82	87	11	17	-	-
3	Munrothuruthu	-	-	-	-	-	-	90	77	11	16	-	-
4	Perayanr	-	-	-	-	-	-	229	149	64	55	-	-
5	Perinadu	1085	947	203	163	3	1	1743	1543	312	278	3	1
V	CHITTUMALA	920	849	184	172	-	-	605	540	111	114	-	-
1	Adichanallur	661	601	166	160	-	-	1186	1048	128	114	13	19
2	Chathanoor	796	724	196	178	-	-	4168	3762	785	738	13	19
3	Kalluvathukkal	-	-	-	-	-	-	-	-	-	-	-	-
4	Nedumpna	-	-	-	-	-	-	-	-	-	-	-	-
5	Poothakulam	-	-	-	-	-	-	-	-	-	-	-	-
VI	ITHIKKARA	-	-	-	-	-	-	-	-	-	-	-	-

A - Panchayats

Upper Primary

Sl. No.	Name of Panchayat	Government						Private aided					
		Total		S.C.		ST		Total		S.C.		ST	
		Boys	Girls	Boys	Girls	Boys	Girls	Boys	Girls	Boys	Girls	Boys	Girls
1	2	3	4	5	6	7	8	9	10	11	12	13	14
1	Alappad	381	347	12	1	-	-	222	208	11	8	-	-
2	Karunagappally	1189	1205	119	122	1	-	462	470	80	88	-	-
3	Mynagappally	88	93	7	8	-	-	824	746	85	70	-	-
4	Thodiyoor	-	-	-	-	-	-	1508	1424	176	166	-	1
VII	KARUNAGAPPALLY	1658	1645	138	131	1	-	226	204	46	48	-	-
1	Ezhukone	-	-	-	-	-	-	226	206	37	32	-	-
2	Kareepra	319	289	22	30	-	-	121	63	17	19	-	2
3	Kottarakkara	513	341	104	74	-	-	951	842	168	124	-	2
4	Neduvathoor	0	0	0	0	-	-	144	133	24	36	-	-
5	Pooyappally	0	0	0	0	-	-	276	283	74	51	-	-
6	Veliyam	243	193	64	72	-	1	1944	1731	366	310	-	4
VIII	KOTTARAKKARA	1075	823	190	176	-	1	-	-	-	-	6	6

Sl. No.	Name of Panchayat	Private unaided						Total					
		Total		S.C.		ST		Total		S.C.		ST	
		Boys	Girls	Boys	Girls	Boys	Girls	Boys	Girls	Boys	Girls	Boys	Girls
1	2	15	16	17	18	19	20	21	22	23	24	25	26
1	Alappad	-	-	-	-	-	-	381	347	12	1	-	-
2	Karunagappally	-	-	-	-	-	-	1411	1413	130	130	1	-
3	Mynagappally	-	-	-	-	-	-	550	563	87	96	-	-
4	Thodiyoor	-	-	-	-	-	-	824	746	85	70	-	1
VII	KARUNAGAPPALLY	-	-	-	-	-	-	3166	3069	314	297	1	1
1	Ezhukone	-	-	-	-	-	-	226	204	46	48	-	-
2	Kareepra	750	737	28	14	-	-	1295	1232	87	76	-	-
3	Kottarakkara	129	109	3	2	-	-	763	513	124	95	-	2
4	Neduvathoor	-	-	-	-	-	-	951	842	168	124	6	2
5	Pooyappally	-	-	-	-	-	-	144	135	24	36	-	-
6	Veliyam	-	-	-	-	-	-	519	476	138	123	-	1
VIII	KOTTARAKKARA	879	846	31	16	-	-	3898	3400	587	502	6	5

A - Panchayats

Upper Primary

Sl. No.	Name of Panchayat	Government						Private aided					
		Total		S.C.		ST		Total		S.C.		ST	
		Boys	Girls	Boys	Girls	Boys	Girls	Boys	Girls	Boys	Girls	Boys	Girls
1	2	3	4	5	6	7	8	9	10	11	12	13	14
1	Eravipuram	-	-	-	-	-	-	-	-	-	-	-	-
2	Kottamkara	-	-	-	-	-	-	795	769	174	179	-	-
3	Mayyanad	32	49	6	5	-	-	-	-	-	-	-	-
4	Thrikkovilvattom	-	-	-	-	-	-	1288	1226	142	124	-	-
5	Vadakkavila	-	-	-	-	-	-	-	-	-	-	-	-
IX	MUKHATHALA	32	49	6	5	-	-	2083	1995	316	303	-	-
1	Clappana	-	-	-	-	-	-	432	372	37	34	-	-
2	Kulasekharapuram	591	566	49	47	-	-	180	132	7	10	-	-
3	Ochira	404	413	40	42	6	10	135	115	13	11	-	-
4	Thazhava	-	-	-	-	-	-	728	629	84	79	-	-
X	OCHIRA	995	979	89	89	6	10	1475	1248	141	134	-	-

Sl. No.	Name of Panchayat	Private unaided						Total					
		Total		S.C.		ST		Total		S.C.		ST	
		Boys	Girls	Boys	Girls	Boys	Girls	Boys	Girls	Boys	Girls	Boys	Girls
1	2	15	16	17	18	19	20	21	22	23	24	25	26
1	Eravipuram	-	-	-	-	-	-	-	-	-	-	-	-
2	Kottamkara	117	123	3	2	-	1	149	172	9	7	-	1
3	Mayyanad	-	-	-	-	-	-	1288	1226	142	124	-	-
4	Thrikkovilvattom	-	-	-	-	-	-	-	-	-	-	-	-
5	Vadakkavila	-	-	-	-	-	-	-	-	-	-	-	-
IX	MUKHATHALA	117	123	3	2	-	1	2232	2167	325	310	-	1
1	Clappana	-	-	-	-	-	-	432	372	37	34	-	-
2	Kulasekharapuram	-	-	-	-	-	-	771	698	56	57	-	-
3	Ochira	97	97	1	2	-	-	636	625	54	55	6	-
4	Thazhava	-	-	-	-	-	-	728	629	84	79	-	-
X	OCHIRA	97	97	1	2	2	2	2567	2324	231	225	6	6

A - Panchayats

Upper Primary

Sl. No.	Name of Panchayat	Government						Private aided					
		Total		S.C		ST		Total		S.C		ST	
		Boys	Girls	Boys	Girls	Boys	Girls	Boys	Girls	Boys	Girls	Boys	Girls
1	Pathanapuram	3	4	5	6	7	8	9	10	11	12	13	14
2	Pattazhi	54	53	6	15	-	-	-	-	-	-	-	-
3	Pattazhi vadakkekara	310	297	69	65	-	-	125	111	53	43	-	-
4	Piravanthoor	268	234	64	68	2	1	371	298	100	22	1	3
5	Thalavoor	222	220	14	11	-	1	-	-	-	-	-	-
6	Vilakkudy	213	178	37	27	-	-	257	204	26	37	6	3
XI	PATHANAPURAM	1067	982	190	186	2	2	928	768	213	135	7	6
1	Kunnathoor	119	102	23	16	-	-	245	221	46	48	-	-
2	Poruvazhy	274	234	106	75	-	-	161	136	34	17	-	-
3	Sasthamcotta	-	-	-	-	-	-	82	79	11	14	-	-
4	Sooranadu North	-	-	-	-	-	-	370	324	69	55	-	-
5	Sooranadu south	247	277	57	45	-	-	694	621	89	72	1	-
6	West Kallada	196	152	46	37	-	-	100	110	11	5	-	-
XII	SASTHAMCOTTA	836	765	232	173	-	-	1652	1491	260	211	1	-

Sl. No.	Name of Panchayat	Private unaided						Total					
		Total		S.C		ST		Total		S.C		ST	
		Boys	Girls	Boys	Girls	Boys	Girls	Boys	Girls	Boys	Girls	Boys	Girls
1	Pathanapuram	15	16	17	18	19	20	21	22	23	24	25	26
2	Pattazhi	24	21	-	1	-	-	54	53	6	16	-	-
3	Pattazhi vadakkekara	-	-	-	-	-	-	149	132	53	44	-	-
4	Piravanthoor	-	-	-	-	-	-	485	452	103	98	-	-
5	Thalavoor	-	-	-	-	-	-	639	532	164	90	3	4
6	Vilakkudy	-	-	-	-	-	-	222	220	14	11	-	1
XI	PATHANAPURAM	24	21	-	2	-	-	2019	1771	403	323	9	8
1	Kunnathoor	-	-	-	-	-	-	364	323	69	64	-	-
2	Poruvazhy	-	-	-	-	-	-	435	370	140	92	-	-
3	Sasthamcotta	-	-	-	-	-	-	82	79	11	14	-	-
4	Sooranadu North	-	-	-	-	-	-	370	324	69	55	-	-
5	Sooranadu south	-	-	-	-	-	-	941	898	146	117	1	-
6	West Kallada	-	-	-	-	-	-	296	262	57	42	-	-
XII	SASTHAMCOTTA	-	-	-	-	-	-	2488	2256	492	384	1	-

A - Panchayats

Upper Primary

Sl. No.	Name of Panchayat	Government						Private aided					
		Total		S.C		ST		Total		S.C		ST	
		Boys	Girls	Boys	Girls	Boys	Girls	Boys	Girls	Boys	Girls	Boys	Girls
1	2	3	4	5	6	7	8	9	10	11	12	13	14
1	Kulakkada	-	-	-	-	-	-	298	250	48	55	-	-
2	Melila	167	174	32	35	-	-	82	79	34	29	-	-
3	Mylom	-	-	-	-	-	-	-	-	-	-	-	-
4	Pavithreswaram	-	-	-	-	-	-	160	140	40	34	-	-
5	Ummannoor	-	-	-	-	-	-	402	373	88	81	-	-
6	Vettikkavala	470	455	59	49	-	-	90	95	31	31	-	-
XIII	VETTIKKAVALA	637	629	91	84	-	-	1032	937	241	230	-	-
Sl. No.	Name of Panchayat	Private unaided						Total					
		Total		S.C		ST		Total		S.C		ST	
		Boys	Girls	Boys	Girls	Boys	Girls	Boys	Girls	Boys	Girls	Boys	Girls
1	2	15	16	17	18	19	20	21	22	23	24	25	26
1	Kulakkada	322	242	25	10	-	-	620	492	73	65	-	-
2	Melila	-	-	-	-	-	-	249	253	66	64	-	-
3	Mylom	-	-	-	-	-	-	-	-	-	-	-	-
4	Pavithreswaram	-	-	-	-	-	-	160	140	40	34	-	-
5	Ummannoor	-	-	-	-	-	-	402	373	88	81	-	-
6	Vettikkavala	-	-	-	-	-	-	560	550	90	80	-	-
XIII	VETTIKKAVALA	322	242	25	10	-	-	1991	1808	357	324	-	-

B - Blocks

Upper Primary

Sl. No.	Name of Blocks	Government						Private aided					
		Total		S.C		ST		Total		S.C		ST	
		Boys	Girls	Boys	Girls	Boys	Girls	Boys	Girls	Boys	Girls	Boys	Girls
1	2	3	4	5	6	7	8	9	10	11	12	13	14
1	ANCHAL	944	932	197	175	22	22	2477	2290	472	430	36	33
2	ANCHALUMOOD	379	392	29	43	-	-	278	210	37	23	-	-
3	CHADAYAMANGALAM	2193	2155	300	258	-	-	4411	4260	624	600	13	12
4	CHAVARA	1538	1455	138	131	6	5	1135	970	83	52	-	-
5	CHITTUMALA	621	561	121	102	-	-	1122	982	191	176	3	1
6	ITHIKKARA	1268	1219	222	214	13	19	2900	2543	563	524	-	-
7	KARUNAGAPPALLY	1658	1645	138	131	1	-	1508	1424	176	166	-	1
8	KOTTARAKKARA	1075	823	190	176*	-	1	1944	1731	366	310	6	4
9	MUKHATHALA	32	49	6	5	-	-	2083	1995	316	303	-	-
10	OCHIRA	995	979	89	89	6	10	1475	1248	141	134	-	-
11	PATHANAPURAM	1067	982	190	186	2	2	928	768	213	135	7	6
12	SASTHAMCOTTA	836	765	232	173	-	-	1652	1491	260	211	1	-
13	VETTIKKAVALA	637	629	91	84	-	-	1032	937	241	230	-	-
	Total (Rural)	13243	12586	1943	1767	50	59	22945	20849	3683	3294	66	57

Sl. No.	Name of Blocks	Private unaided						Total					
		Total		S.C		ST		Total		S.C		ST	
		Boys	Girls	Boys	Girls	Boys	Girls	Boys	Girls	Boys	Girls	Boys	Girls
1	2	15	16	17	18	19	20	21	22	23	24	25	26
1	ANCHAL	-	-	-	-	-	-	3421	3222	669	605	58	55
2	ANCHALUMOOD	-	-	-	-	-	-	657	602	66	66	1	1
3	CHADAYAMANGALAM	-	-	-	-	-	-	6604	6415	924	858	13	12
4	CHAVARA	272	213	3	7	-	-	2945	2638	224	190	6	5
5	CHITTUMALA	-	-	-	-	-	-	1743	1543	312	278	3	1
6	ITHIKKARA	-	-	-	-	-	-	4168	3762	785	738	13	19
7	KARUNAGAPPALLY	-	-	-	-	-	-	3166	3069	314	297	1	1
8	KOTTARAKKARA	879	846	31	16	-	-	3898	3400	587	502	6	5
9	MUKHATHALA	117	123	3	2	-	1	2232	2167	325	310	1	1
10	OCHIRA	97	97	1	2	-	-	2567	2324	231	225	6	10
11	PATHANAPURAM	24	21	-	2	-	-	2019	1771	403	323	9	8
12	SASTHAMCOTTA	-	-	-	-	-	-	2488	2256	492	384	1	-
13	VETTIKKAVALA	322	242	25	10	-	-	1991	1808	357	324	-	-
	Total (Rural)	1711	1542	63	39	-	1	37899	34977	5689	5100	116	117

C - Municipalities/Corporations

Upper Primary

Sl. No.	Name of Municipalities/Corporations	Government						Private aided					
		Total		S.C		ST		Total		S.C		ST	
		Boys	Girls	Boys	Girls	Boys	Girls	Boys	Girls	Boys	Girls	Boys	Girls
1	2	3	4	5	6	7	8	9	10	11	12	13	14
1	KOLLAM	641	514	98	64	12	14	2256	2100	325	283	10	4
2	PARAVUR	576	636	115	135	-	-	66	62	13	6	-	-
3	PUNALUR	338	405	62	62	5	5	107	77	15	22	1	1
	Total (Urban)	1555	1555	275	261	17	19	2429	2239	353	311	11	5
	Total (Rural)	13243	12586	1943	1767	50	59	22945	20849	3683	3294	66	57
1	District	14798	14141	2218	2028	67	78	25374	23088	4036	3605	77	62

Sl. No.	Name of Municipalities/Corporations	Private unaided						Total					
		Total		S.C		ST		Total		S.C		ST	
		Boys	Girls	Boys	Girls	Boys	Girls	Boys	Girls	Boys	Girls	Boys	Girls
1	2	15	16	17	18	19	20	21	22	23	24	25	26
1	KOLLAM	-	-	-	-	-	-	2897	2614	423	347	22	18
2	PARAVUR	-	-	-	-	-	-	642	698	128	141	-	-
3	PUNALUR	-	-	-	-	-	-	445	482	77	84	6	6
	Total (Urban)	-	-	-	-	-	-	3984	3794	628	572	28	24
	Total (Rural)	1711	1542	63	39	-	1	37899	34977	5689	5100	116	117
	District	1711	1542	63	39	-	1	41883	38771	6317	5672	144	141

A - Panchayats

Sl. No.	Name of Panchayat	High School											
		Government						Private aided					
		Total		S.C		ST		Total		S.C		ST	
Boys	Girls	Boys	Girls	Boys	Girls	Boys	Girls	Boys	Girls	Boys	Girls		
I	2	3	4	5	6	7	8	9	10	11	12	13	14
1	Alayamon	371	371	66	46	0	1	395	372	88	82	-	-
2	Anchal	1460	1254	169	154	-	-	-	-	-	-	-	-
3	Ariyenkavu	170	200	62	65	10	32	471	443	116	119	1	-
4	Edamulakkal	-	-	-	-	-	-	-	-	-	-	-	-
5	Karavatur	-	-	-	-	-	-	2054	1911	314	276	18	4
6	Kulathupuzha	385	398	173	172	8	32	1002	995	153	124	-	2
7	Thenmala	242	233	47	39	-	-	396	416	49	63	13	10
8	Yeroor	1091	976	181	147	-	-	284	279	49	65	5	1
I	ANCHAL	3719	3432	698	623	18	65	257	244	72	64	-	-
1	Kilikollur	-	-	-	-	-	-	4859	4660	841	793	37	17
2	Saktikulangara	-	-	-	-	-	-	-	-	-	-	-	-
3	Thrikkadavur	1233	1166	140	157	-	-	-	-	-	-	-	-
4	Thrikkarava	299	285	52	41	-	-	544	487	50	48	7	10
II	ANCHALUMMOODU	1532	1451	192	198	-	-	704	667	143	141	-	-
		-	-	-	-	-	-	1248	1154	193	189	7	10

Sl. No.	Name of Panchayat	Total											
		Private unaided						Total					
		Total		S.C		ST		Total		S.C		ST	
Boys	Girls	Boys	Girls	Boys	Girls	Boys	Girls	Boys	Girls	Boys	Girls		
I	2	15	16	17	18	19	20	21	22	23	24	25	26
1	Alayamon	-	-	-	-	-	-	766	743	154	128	-	1
2	Anchal	438	356	-	3	-	-	1898	1610	169	157	-	-
3	Ariyenkavu	-	-	-	-	-	-	641	643	178	184	11	32
4	Edamulakkal	-	-	-	-	-	-	2054	1911	314	276	18	4
5	Karavatur	-	-	-	-	-	-	1002	995	153	124	-	2
6	Kulathupuzha	-	-	-	-	-	-	781	814	222	235	21	42
7	Thenmala	-	-	-	-	-	-	526	512	96	104	5	1
8	Yeroor	-	-	-	-	-	-	1348	1220	253	211	-	-
I	ANCHAL	438	356	-	3	-	-	9016	8448	1539	1419	55	82
1	Kilikollur	-	-	-	-	-	-	-	-	-	-	-	-
2	Saktikulangara	-	-	-	-	-	-	-	-	-	-	-	-
3	Thrikkadavur	-	-	-	-	-	-	1777	1653	190	205	7	10
4	Thrikkarava	-	-	-	-	-	-	1003	952	195	182	-	-
II	ANCHALUMMOODU	-	-	-	-	-	-	2780	2605	385	387	7	10

A - Panchayats

High School

Sl. No.	Name of Panchayat	Government						Private aided					
		Total		S.C		ST		Total		S.C		ST	
		Boys	Girls	Boys	Girls	Boys	Girls	Boys	Girls	Boys	Girls	Boys	Girls
I	2	3	4	5	6	7	8	9	10	11	12	13	14
1	Chadadayamangalam	412	402	22	27	16	29	526	500	50	77	-	-
2	Chithara	942	901	84	92	11	15	405	439	73	89	9	12
3	Elamadu	378	411	59	59	-	-	239	171	19	20	2	-
4	Ittiva	315	304	20	22	1	1	193	175	29	24	-	-
5	Kadakkal	1677	1699	216	187	6	6	349	327	35	30	4	-
6	Nilamel	-	-	-	-	-	-	335	336	49	52	-	-
7	Velanallur	-	-	-	-	-	-	717	755	77	92	-	-
III	CHADAYAMANGALAM	3724	3717	401	387	34	51	2764	2703	332	384	15	12
1	Chavara	1174	983	158	123	-	-	-	-	-	-	-	-
2	Neendakara	-	-	-	-	-	-	186	686	15	31	-	-
3	Pannana	2071	1909	214	184	-	-	815	800	83	129	-	-
4	Thekkumbhagom	-	-	-	-	-	-	512	411	60	34	-	-
5	Thevalakkara	826	837	85	86	-	-	362	348	10	2	-	-
IV	CHAVARA.	4071	3729	457	393	-	-	1875	2245	168	196	-	-

Sl. No.	Name of Panchayat	Private unaided						Total					
		Total		S.C		ST		Total		S.C		ST	
		Boys	Girls	Boys	Girls	Boys	Girls	Boys	Girls	Boys	Girls	Boys	Girls
I	2	15	16	17	18	19	20	938	902	72	104	16	29
1	Chadadayamangalam	-	-	-	-	-	-	1347	1340	157	181	20	27
2	Chithara	-	-	-	-	-	-	617	582	78	79	2	-
3	Elamadu	-	-	-	-	-	-	508	479	49	46	1	1
4	Ittiva	-	-	-	-	-	-	2026	2026	251	217	10	6
5	Kadakkal	-	-	-	-	-	-	335	336	49	52	-	-
6	Nilamel	-	-	-	-	-	-	717	755	77	92	-	-
7	Velanallur	-	-	-	-	-	-	6488	6420	733	771	49	63
III	CHADAYAMANGALAM	940	892	11	18	-	-	1766	1729	96	104	-	-
1	Chavara	-	-	-	-	-	-	186	686	15	31	-	-
2	Neendakara	-	-	-	-	-	-	2886	2709	297	313	-	-
3	Pannana	-	-	-	-	-	-	1686	1394	218	157	-	-
4	Thekkumbhagom	-	-	-	-	-	-	362	348	10	2	-	-
5	Thevalakkara	-	-	-	-	-	-	6886	6866	636	607	-	-
IV	CHAVARA	940	892	11	18	-	-	-	-	-	-	-	-

A - Panchayats

Sl. No.	Name of Panchayat	Government						Private aided					
		Total		S.C		ST		Total		S.C		ST	
		Boys	Girls	Boys	Girls	Boys	Girls	Boys	Girls	Boys	Girls	Boys	Girls
1	2	3	4	5	6	7	8	9	10	11	12	13	14
1	East Kallada	-	-	-	-	-	-	954	803	241	207	-	-
2	Kundara	-	-	-	-	-	-	980	882	128	100	-	2
3	Munrothuruthu	109	99	12	13	-	-	-	-	-	-	-	-
4	Perayam	-	-	-	-	-	-	917	1271	85	87	5	3
5	Perinadu	108	98	23	30	-	-	178	204	34	34	7	7
V	CHITTUMALA	217	197	35	43	-	-	3029	3160	488	428	12	12
1	Adichanallur	-	-	-	-	-	-	1147	438	182	50	-	-
2	Chathanoor	2514	2330	489	443	20	28	443	347	51	33	2	1
3	Kalluvathukkal	-	-	-	-	-	-	1396	1296	233	203	89	77
4	Nedumpana	291	284	39	16	-	-	100	87	18	13	-	-
5	Poothakulam	1319	1109	131	116	4	2	217	223	68	61	-	-
VI	ITHIKKARA	4124	3723	659	575	24	30	3303	2391	552	360	91	78

Sl. No.	Name of Panchayat	Private unaided						Total					
		Total		S.C		ST		Total		S.C		ST	
		Boys	Girls	Boys	Girls	Boys	Girls	Boys	Girls	Boys	Girls	Boys	Girls
1	2	15	16	17	18	19	20	21	22	23	24	25	26
1	East Kallada	394	389	31	44	-	-	1348	1192	272	251	-	-
2	Kundara	-	-	-	-	-	-	980	882	128	100	-	2
3	Munrothuruthu	-	-	-	-	-	-	109	99	12	13	-	-
4	Perayam	-	-	-	-	-	-	917	1271	85	87	5	3
5	Perinadu	-	-	-	-	-	-	286	302	57	64	7	7
V	CHITTUMALA	394	389	31	44	-	-	3640	3746	554	515	12	12
1	Adichanallur	906	663	19	18	-	-	2053	1101	201	68	-	-
2	Chathanoor	-	-	-	-	-	-	2957	2677	540	476	22	29
3	Kalluvathukkal	-	-	-	-	-	-	1396	1296	233	203	89	77
4	Nedumpana	-	-	-	-	-	-	391	371	57	29	-	-
5	Poothakulam	-	-	-	-	-	-	1536	1332	199	177	4	2
VI	ITHIKKARA	906	663	19	18	-	-	8333	6777	1230	953	115	108

A - Panchayats

High School

Sl. No.	Name of Panchayat	Government						Private aided					
		Total		S.C.		ST		Total		S.C.		ST	
		Boys	Girls	Boys	Girls	Boys	Girls	Boys	Girls	Boys	Girls	Boys	Girls
1	2	3	4	5	6	7	8	9	10	11	12	13	14
1	Alappad	918	826	18	20	-	-	-	-	-	-	-	-
2	Karunagappally	731	674	64	40	-	-	1786	1895	207	201	1	3
3	Mynagappally	951	865	172	149	-	-	1760	1687	260	258	-	-
4	Thodiyoor	346	330	63	49	-	-	-	-	-	-	-	-
VII	KARUNAGAPPALLY	2946	2695	317	258	-	-	3546	3582	467	459	1	3
1	Ezhukone	-	-	-	-	-	-	806	806	188	211	-	-
2	Kareepra	1171	1030	145	147	12	9	432	383	87	61	-	-
3	Kottarakkara	324	360	72	99	-	-	1822	2403	261	285	1	3
4	Neduvathoor	-	-	-	-	-	-	287	281	65	86	-	-
5	Pooyappally	749	708	88	95	2	2	1176	1087	223	206	11	12
6	Veliyam	516	422	131	105	-	-	621	543	109	67	-	-
VIII	KOTTARAKKARA	2760	2520	436	446	14	11	5144	5503	933	916	12	15

Sl. No.	Name of Panchayat	Private unaided						Total					
		Total		S.C.		ST		Total		S.C.		ST	
		Boys	Girls	Boys	Girls	Boys	Girls	Boys	Girls	Boys	Girls	Boys	Girls
1	2	15	16	17	18	19	20	21	22	23	24	25	26
1	Alappad	-	-	-	-	-	-	918	826	18	20	-	-
2	Karunagappally	-	-	-	-	-	-	2517	2569	271	241	1	3
3	Mynagappally	-	-	-	-	-	-	2711	2552	432	407	-	-
4	Thodiyoor	-	-	-	-	-	-	346	330	63	49	-	-
VII	KARUNAGAPPALLY	-	-	-	-	-	-	6492	6277	784	717	1	3
1	Ezhukone	155	62	5	-	-	-	961	868	193	211	-	-
2	Kareepra	-	-	-	-	-	-	1603	1413	232	208	12	9
3	Kottarakkara	-	-	-	-	-	-	2146	2763	333	384	1	3
4	Neduvathoor	-	-	-	-	-	-	287	281	65	86	-	-
5	Pooyappally	-	-	-	-	-	-	1925	1795	311	301	13	14
6	Veliyam	-	-	-	-	-	-	1137	965	240	172	-	-
VIII	KOTTARAKKARA	155	62	5	-	-	-	8059	8085	1374	1362	26	26

A - Panchayats

High School

Sl. No.	Name of Panchayat	Government						Private aided					
		Total		S.C.		ST		Total		S.C.		ST	
		Boys	Girls	Boys	Girls	Boys	Girls	Boys	Girls	Boys	Girls	Boys	Girls
1	2	3	4	5	6	7	8	9	10	11	12	13	14
1	Eravipuram	-	-	-	-	-	-	-	-	-	-	-	-
2	Kottamkara	2150	1881	316	262	-	609	1401	281	244	-	-	-
3	Mayyanad	316	244	91	72	-	186	920	109	80	-	-	-
4	Thrikkovilvattom	-	-	-	-	-	1312	1129	144	139	-	-	-
5	Vadakkivila	-	-	-	-	-	-	-	-	-	-	-	-
IX	MUKHATHALA	2466	2125	407	334	-	4107	3450	534	463	-	-	-
1	Clappana	-	-	-	-	-	740	690	48	50	-	-	-
2	Kulasekharapuram	1092	937	101	68	-	169	141	22	22	-	1	1
3	Ochira	515	505	68	72	-	1259	1126	106	101	-	-	-
4	Thazhava	1751	1589	110	122	-	2168	1957	176	173	-	1	1
X	OCHIRA	3358	3031	279	262	-	-	-	-	-	-	-	-
Sl. No.	Name of Panchayat	Private unaided						Total					
		Total		S.C.		ST		Total		S.C.		ST	
		Boys	Girls	Boys	Girls	Boys	Girls	Boys	Girls	Boys	Girls	Boys	Girls
1	2	15	16	17	18	19	20	21	22	23	24	25	26
1	Eravipuram	-	-	-	-	-	-	-	-	-	-	-	-
2	Kottamkara	-	-	-	-	-	3759	3282	597	506	-	-	-
3	Mayyanad	-	-	-	-	-	1502	1164	200	152	-	-	-
4	Thrikkovilvattom	1640	1304	38	25	-	2952	2433	182	164	-	-	-
5	Vadakkivila	-	-	-	-	-	-	-	-	-	-	-	-
IX	MUKHATHALA	1640	1304	38	25	-	8213	6879	979	822	-	-	-
1	Clappana	-	-	-	-	-	740	690	48	50	-	-	-
2	Kulasekharapuram	-	-	-	-	-	1192	937	101	68	-	-	-
3	Ochira	-	-	-	-	-	684	646	90	94	-	1	1
4	Thazhava	-	-	-	-	-	3010	2715	216	223	-	-	-
X	OCHIRA	-	-	-	-	-	5526	4988	455	435	-	1	1

A - Panchayats

High School

Sl. No.	Name of Panchayat	Government						Private aided					
		Total		S.C		ST		Total		S.C		ST	
		Boys	Girls	Boys	Girls	Boys	Girls	Boys	Girls	Boys	Girls	Boys	Girls
1	2	3	4	5	6	7	8	9	10	11	12	13	14
1	Pathanapuram	244	211	21	15	-	-	2099	1847	238	221	3	-
2	Pattazhi	513	511	76	125	-	-	-	-	-	-	-	-
3	Pattazhi vadakkekara	-	-	-	-	-	-	197	176	50	38	-	-
4	Piravanthoor	604	633	137	130	3	5	198	166	71	53	-	1
5	Thalavoor	-	-	-	-	-	-	1449	1403	369	322	2	1
6	Vilakkudy	-	-	-	-	-	-	498	491	132	132	-	-
XI	PATHANAPURAM	1361	1355	234	270	3	5	4441	4083	860	766	5	2
1	Kunnathoor	-	-	-	-	-	-	697	595	144	205	-	-
2	Poruvazhy	859	881	146	94	-	-	166	170	47	33	-	-
3	Sasthamcotta	327	231	48	49	-	-	1013	1013	175	189	-	-
4	Sooranadu North	-	-	-	-	-	-	713	691	127	338	-	-
5	Sooranadu south	-	-	-	-	-	-	635	543	126	91	-	-
6	West Kallada	369	343	91	68	-	-	-	-	-	-	-	-
XII	SASTHAMCOTTA	1555	1455	285	211	-	-	3224	3012	619	856	-	-

Sl. No.	Name of Panchayat	Private unaided						Total					
		Total		S.C		ST		Total		S.C		ST	
		Boys	Girls	Boys	Girls	Boys	Girls	Boys	Girls	Boys	Girls	Boys	Girls
1	2	15	16	17	18	19	20	21	22	23	24	25	26
1	Pathanapuram	-	-	-	-	-	-	2343	2058	259	236	3	-
2	Pattazhi	-	-	-	-	-	-	513	511	76	125	-	-
3	Pattazhi vadakkekara	-	-	-	-	-	-	197	176	50	38	-	-
4	Piravanthoor	-	-	-	-	-	-	802	799	208	183	3	6
5	Thalavoor	-	-	-	-	-	-	1449	1403	369	322	2	1
6	Vilakkudy	-	-	-	-	-	-	498	491	132	132	-	-
XI	PATHANAPURAM	-	-	-	-	-	-	5802	5438	1094	1036	8	7
1	Kunnathoor	-	-	-	-	-	-	697	595	144	205	-	-
2	Poruvazhy	-	-	-	-	-	-	1025	1051	193	127	-	-
3	Sasthamcotta	217	189	12	8	-	-	1557	1435	235	246	-	-
4	Sooranadu North	-	-	-	-	-	-	713	691	127	338	-	-
5	Sooranadu south	-	-	-	-	-	-	635	543	126	91	-	-
6	West Kallada	-	-	-	-	-	-	369	343	91	68	-	-
XII	SASTHAMCOTTA	-	-	-	-	-	-	4996	4656	916	1075	-	-

A - Panchayat

High School

Sl. No.	Name of Panchayat	Government						Private aided					
		Total		S.C		ST		Total		S.C		ST	
		Boys	Girls	Boys	Girls	Boys	Girls	Boys	Girls	Boys	Girls	Boys	Girls
1	2	3	4	5	6	7	8	9	10	11	12	13	14
1	Kulakkada	1103	994	265	240	-	-	1556	1361	238	221	2	1
2	Melila	-	-	-	-	-	-	93	72	29	19	-	-
3	Mylom	410	382	83	78	4	2	685	547	326	267	-	-
4	Pavithreswaram	-	-	-	-	-	-	1242	1198	301	252	7	11
5	Ummannoor	-	-	-	-	-	-	1066	948	152	154	-	1
6	Vettikkavala	1080	1041	280	274	-	-	477	440	101	79	-	-
XIII	VETTIKKAVALA	2593	2417	628	592	4	2	5119	4566	1147	992	9	13

Sl. No.	Name of Panchayat	Private unaided						Total					
		Total		S.C		ST		Total		S.C		ST	
		Boys	Girls	Boys	Girls	Boys	Girls	Boys	Girls	Boys	Girls	Boys	Girls
1	2	15	16	17	18	19	20	21	22	23	24	25	26
1	Kulakkada	-	-	-	-	-	-	2659	2355	503	461	2	1
2	Melila	-	-	-	-	-	-	93	72	29	19	-	-
3	Mylom	-	-	-	-	-	-	1095	929	409	345	4	2
4	Pavithreswaram	-	-	-	-	-	-	1242	1198	301	252	7	11
5	Ummannoor	-	-	-	-	-	-	1066	948	152	154	-	1
6	Vettikkavala	251	179	8	6	2	1	1808	1660	389	359	2	1
XIII	VETTIKKAVALA	251	179	8	6	2	1	7963	7162	1783	1590	15	16

B - Blocks

High School

Sl. No.	Name of Blocks	Government						Private aided					
		Total		S.C.		ST		Total		S.C.		ST	
		Boys	Girls	Boys	Girls	Boys	Girls	Boys	Girls	Boys	Girls	Boys	Girls
1	2	3	4	5	6	7	8	9	10	11	12	13	14
1	ANCHAL	3719	3432	698	623	18	65	4859	4660	841	793	37	17
2	ANCHALUMOOD	1532	1451	192	198	0	0	1248	1154	193	189	7	10
3	CHADAYAMANGALAM	3724	3717	401	387	34	51	2764	2703	332	384	15	12
4	CHAVARA	4071	3729	457	393	0	0	1875	2245	168	196	0	0
5	CHITTUMALA	217	197	35	43	0	0	3029	3160	488	428	12	12
6	ITHIKKARA	4124	3723	659	575	24	30	3303	2391	552	360	91	78
7	KARUNAGAPPALLY	2946	2695	317	258	0	0	3546	3582	467	459	1	3
8	KOTTARAKKARA	2760	2520	436	446	14	11	5144	5503	933	916	12	15
9	MUKHATHALA	2466	2125	407	334	0	0	4107	3450	534	463	0	0
10	OCHIRA	3358	3031	279	262	0	0	2168	1957	176	173	1	1
11	PATHANAPURAM	1361	1355	234	270	3	5	4441	4083	860	766	5	2
12	SASTHAMCOTTA	1555	1455	285	211	0	0	3224	3012	619	856	0	0
13	VETTIKKAVALA	2593	2417	628	592	4	2	5119	4566	1147	992	9	13
	Total (Rural)	34426	31847	5028	4592	97	164	44827	42466	7310	6975	190	163

Sl. No.	Name of Blocks	Private unaided						Total					
		Total		S.C.		ST		Total		S.C.		ST	
		Boys	Girls	Boys	Girls	Boys	Girls	Boys	Girls	Boys	Girls	Boys	Girls
1	2	3	4	5	6	7	8	9	10	11	12	13	14
1	ANCHAL	438	356	-	3	-	-	9016	8448	1539	1419	55	82
2	ANCHALUMOOD	0	0	-	-	-	-	2780	2605	385	387	7	10
3	CHADAYAMANGALAM	0	0	-	-	-	-	6488	6420	733	771	49	63
4	CHAVARA	940	892	11	18	-	-	6886	6866	636	607	0	0
5	CHITTUMALA	394	389	31	44	-	-	3640	3746	554	515	12	12
6	ITHIKKARA	906	663	19	18	-	-	8333	6777	1230	953	115	108
7	KARUNAGAPPALLY	0	0	-	-	-	-	6492	6277	784	717	1	3
8	KOTTARAKKARA	155	62	5	-	-	-	8059	8085	1374	1362	26	26
9	MUKHATHALA	1640	1304	38	25	-	-	8213	6879	979	822	0	0
10	OCHIRA	0	0	-	-	-	-	5526	4988	455	435	1	1
11	PATHANAPURAM	0	0	-	-	-	-	5802	5438	1094	1036	8	7
12	SASTHAMCOTTA	0	0	-	-	-	-	4996	4656	916	1075	0	0
13	VETTIKKAVALA	251	179	8	6	2	1	7963	7162	1783	1590	15	16
	Total (Rural)	4724	3845	112	114	2	1	83977	78158	12450	11681	289	328

C - Municipalities/Corporations

High School

Sl. No.	Name of Municipalities/Corporations	Government						Private aided					
		Total		S.C		ST		Total		S.C		ST	
		Boys	Girls	Boys	Girls	Boys	Girls	Boys	Girls	Boys	Girls	Boys	Girls
1	2	3	4	5	6	7	8	9	10	11	12	13	14
1	KOLLAM	15	16	17	18	19	20	21	22	23	24	25	26
2	PARAVUR	5295	5631	670	729	24	2	9006	7729	724	672	52	34
3	PUNALUR	438	472	6	9	0	0	1015	1328	155	199	0	1
	Total (Urban)	577	502	97	93	6	2	2635	2694	290	330	2	90
	Total (Rural)	6310	6605	773	831	30	4	12656	11751	1169	1201	54	125
	District	34426	31847	5028	4592	97	164	44827	42466	7310	6975	190	163
		40736	38452	5801	5423	127	168	57483	54217	8479	8176	244	288

Sl. No.	Name of Municipalities/Corporations	Private unaided						Total					
		Total		S.C		ST		Total		S.C		ST	
		Boys	Girls	Boys	Girls	Boys	Girls	Boys	Girls	Boys	Girls	Boys	Girls
1	2	15	16	17	18	19	20	21	22	23	24	25	26
1	KOLLAM	2114	3595	12	96	-	-	16415	16955	1406	1497	76	36
2	PARAVUR	0	0	0	0	-	-	1453	1800	161	208	0	1
3	PUNALUR	0	0	0	0	-	-	3212	3196	387	423	8	92
	Total (Urban)	2114	3595	12	96	-	-	21080	21951	1954	2128	84	129
	Total (Rural)	4724	3845	112	114	2	1	83977	78158	12450	11681	289	328
	District	6838	7440	124	210	2	1	105057	100109	14404	13809	373	457

A - Panchayats

C.B.S.EI

Sl. No	Name of Panchayat	Total			Kendriya Vidyalaya			Total			Others			Total		
		Boys		Girls	Boys		Girls	Boys		Girls	Boys		Girls	Boys		Girls
		3	4	6	5	7	8	9	10	11	12	13	14	15	16	
1	Alayamon															
2	Anchal															
3	Ariyenkavu															
4	Edamulakkal															
5	Karavalur															
6	Kulathupuzha															
7	Thenmala															
8	Yeroor															
1	ANCHAL															
1	Kilikollur															
2	Sakthikulangara															
3	Thrikkadavur															
4	Thrikkaruva															
II	ANCHALUMMOODU															
1	Chadadayamangalam															
2	Chithra															
3	Elamadu															
4	Ituva															
5	Kadakkal															
6	Nilamel															
7	Velanallur															
III	CHADAYAMANGALAM															
1	Chavara															
2	Neendakara															
3	Pannana															
4	Thekkumbhgom															
5	Thevalakkara															
IV	CHAVARA															

A - Panchayats

C.B.S.E.I

Sl. No	Name of Panchayat	Kendriya Vidyalaya						Others						Total	
		Total		S.C		ST		Total		S.C		ST			
		Boys	Girls	Boys	Girls	Boys	Girls	Boys	Girls	Boys	Girls	Boys	Girls		
1	2	3	4	5	6	7	8	9	10	11	12	13	14	15	16
1	East Kallada														
2	Kundara														
3	Munrothuruthu														
4	Perayam														
5	Perinadu														
V	CHITTUMALA														
1	Adichanallur	331	288	14	13	7	6	331	288	14	13	7	6	331	288
2	Chathanoor	779	673	10	10			779	673	10	10			779	673
3	Kalluvathukkal														
4	Nedumpana														
5	Poothakulam														
VI	ITHIKKARA														
1	Alappad	1110	961	24	23	7	6	1110	961	24	23	7	6	1110	961
2	Karunagappally														
3	Mynagappally														
4	Thodiyoor														
VII	KARUNAGAPPALLY														
1	Ezhukone														
2	Kareepra														
3	Kottarakkara	559	520					559	520					559	520
4	Neduvathoor														
5	Pooyappally														
6	Veliyam														
VIII	KOTTARAKKARA														
1	Eravipuram	559	520					559	520					559	520
2	Kottamkara	273	180	4	4			273	180	4	4			273	180
3	Mayyanad														
4	Thrikkovilvattom														
5	Vadakkivila														
IX	MUKHATHALA														
		273	180	4	4			273	180	4	4			273	180

B - Blocks

Sl. No	Name of Blocks	Kendriya Vidyalaya						Others						C.B.S.EI	
		Total		S.C		ST		Total		S.C		ST		Boys	Girls
		Boys	Girls	Boys	Girls	Boys	Girls	Boys	Girls	Boys	Girls	Boys	Girls		
1	2	3	4	5	6	7	8	9	10	11	12	13	14	15	16
1	ANCHAL														
2	ANCHALUMOOD														
3	CHADAYAMANGALAM														
4	CHAVARA														
5	CHITTUMALA														
6	ITHIKKARA														
7	KARUNAGAPPALLY							1110	961	24	23	7	6	1110	961
8	KOTTARAKKARA							0	0	0	0	0	0	0	0
9	MUKHATHALA							559	520	0	0	0	0	559	520
10	OCHIRA							273	180	4	4	0	0	273	180
11	PATHANAPURAM														
12	SASTHAMCOTTA														
13	VETTIKKAVALA														
	Total (Rural)							1942	1661	28	27	7	6	1942	1661

C - Municipalities/Corporations

Sl. No	Name of Municipalities/Corporation	Kendriya Vidyalaya						Others						Total	
		Total		S.C		ST		Total		S.C		ST		Boys	Girls
		Boys	Girls	Boys	Girls	Boys	Girls	Boys	Girls	Boys	Girls	Boys	Girls		
1	2	3	4	5	6	7	8	9	10	11	12	13	14	15	16
1	KOLLAM														
2	PARAVUR							4060	1864	40	29	2	2	4060	1864
3	PUNALUR														
	Total (Urban)							4060	1864	40	29	2	2	4060	1864
	Total (Rural)							1942	1661	28	27	7	6	1942	1661
	District							6002	3525	68	56	9	8	6002	3525

A - Panchayats

I.C.S.EI

Sl. No	Name of Panchayat	Un aided						Under Recognised						Total	
		Total		S.C		ST		Total		S.C		ST		Boys	Girls
		Boys	Girls	Boys	Girls	Boys	Girls	Boys	Girls	Boys	Girls	Boys	Girls		
1	2	3	4	5	6	7	8	9	10	11	12	13	14	15	16
1	Alayamon	-	-	-	-	-	-	-	-	-	-	-	-	-	-
2	Anchal	447	335	7	4	-	-	-	-	-	-	-	-	447	335
3	Ariyenkavu	-	-	-	-	-	-	-	-	-	-	-	-	-	-
4	Edamulakkal	-	-	-	-	-	-	-	-	-	-	-	-	-	-
5	Karavalur	-	-	-	-	-	-	-	-	-	-	-	-	-	-
6	Kuliathupuzha	-	-	-	-	-	-	-	-	-	-	-	-	-	-
7	Thenmala	-	-	-	-	-	-	427	320	5	3	-	-	427	320
8	Yeroor	-	-	-	-	-	-	-	-	-	-	-	-	-	-
I	ANCHAL	447	335	7	4	-	-	427	320	5	3	-	-	874	655
1	Kilikollur	-	-	-	-	-	-	-	-	-	-	-	-	-	-
2	Sakthikulangara	-	-	-	-	-	-	-	-	-	-	-	-	-	-
3	Thrikkadavur	-	-	-	-	-	-	-	-	-	-	-	-	-	-
4	Thrikkaruva	-	-	-	-	-	-	-	-	-	-	-	-	-	-
II	ANCHALUMMOODU	-	-	-	-	-	-	-	-	-	-	-	-	-	-
1	Chadadayamanangalam	-	-	-	-	-	-	-	-	-	-	-	-	-	-
2	Chithra	-	-	-	-	-	-	-	-	-	-	-	-	-	-
3	Elamadu	-	-	-	-	-	-	-	-	-	-	-	-	-	-
4	Ittiva	-	-	-	-	-	-	-	-	-	-	-	-	-	-
5	Kadakkal	-	-	-	-	-	-	-	-	-	-	-	-	-	-
6	Nilamel	-	-	-	-	-	-	-	-	-	-	-	-	-	-
7	Velanallur	-	-	-	-	-	-	-	-	-	-	-	-	-	-
III	CHADAYAMANGALAM	-	-	-	-	-	-	-	-	-	-	-	-	-	-
1	Chavara	-	-	-	-	-	-	-	-	-	-	-	-	-	-
2	Neendakara	-	-	-	-	-	-	-	-	-	-	-	-	-	-
3	Panmana	-	-	-	-	-	-	-	-	-	-	-	-	-	-
4	Thekkumbhagom	-	-	-	-	-	-	-	-	-	-	-	-	-	-
5	Thevalakkara	-	-	-	-	-	-	-	-	-	-	-	-	-	-
IV	CHAVARA	-	-	-	-	-	-	-	-	-	-	-	-	-	-

I	2	3	4	5	6	7	8	9	10	11	12	13	14	15	16
1	East Kallada														
2	Kundara														
3	Munrothuruthu														
4	Perayam														
5	Perinadu														
V	CHITTUMALA														
1	Adichanalur	185	216											185	216
2	Chathanoor														
3	Kalluvathukkal														
4	Nedumpana														
5	Poothakulam														
VI	ITHIKKARA														
1	Alappad	185	216											185	216
2	Karunagappally														
3	Mynagappally														
4	Thodiyoor														
VII	KARUNAGAPPALLY														
1	Ezhukone														
2	Kareepra														
3	Kottarakkara														
4	Neduvathoor														
5	Pooyappally														
6	Veliyam														
VIII	KOTTARAKKARA														
1	Eravipuram														
2	Kottamkara														
3	Mayyanad														
4	Thrikkovilvattom														
5	Vadakkevila														
IX	MUKHATHALA														

1	2	3	4	5	6	7	8	9	10	11	12	13	14	15	16
1	Clappana														
2	Kulasckharapuram														
3	Ochira														
4	Thazhava														
X	OCHIRA														
1	Pathanapuram														
2	Pattazhi														
3	Pattazhi vadakkekara														
4	Piravanthoor														
5	Thalavoor														
6	Vilakkudy														
XI	PATHANAPURAM														
1	Kunnathoor														
2	Poruvazhy														
3	Sasthamcotta														
4	Sooranadu North														
5	Sooranadu south														
6	West Kallada														
XII	SASTHAMCOTTA														
1	Kulakkada														
2	Meila														
3	Mylom														
4	Pavithreswaram							638	351	40	26			638	351
5	Ummannoor														
6	Vettikkavala														
XIII	VETTIKKAVALA							638	351	40	26			638	351

B - Blocks

I.C.S.E.I

Sl. No	Name of Blocks	Un-aided				Under Recognised				Total					
		Total		S.C		ST		Total		S.C		ST			
		Boys	Girls	Boys	Girls	Boys	Girls	Boys	Girls	Boys	Girls	Boys	Girls		
1	2	3	4	5	6	7	8	9	10	11	12	13	14	15	16
1	ANCHAL	447	335	7	4	-	-	427	320	5	3	-	-	874	655
2	ANCHALUMOOD	-	-	-	-	-	-	-	-	-	-	-	-	-	-
3	CHADAYAMANGALAM	-	-	-	-	-	-	-	-	-	-	-	-	-	-
4	CHAVARA	-	-	-	-	-	-	-	-	-	-	-	-	-	-
5	CHITTMALA	-	-	-	-	-	-	-	-	-	-	-	-	-	-
6	ITHIKKARA	185	216	-	-	-	-	-	-	-	-	-	-	185	216
7	KARUNAGAPPALLY	-	-	-	-	-	-	-	-	-	-	-	-	-	-
8	KOTTARAKKARA	-	-	-	-	-	-	-	-	-	-	-	-	-	-
9	MUKHATHALA	-	-	-	-	-	-	-	-	-	-	-	-	-	-
10	OCHIRA	-	-	-	-	-	-	-	-	-	-	-	-	-	-
11	PATHANAPURAM	-	-	-	-	-	-	-	-	-	-	-	-	-	-
12	SASTHAMCOTTA	-	-	-	-	-	-	-	-	-	-	-	-	-	-
13	VETTIKKAVALA	-	-	-	-	-	-	638	351	40	26	-	-	638	351
	Total (Rural)	632	551	7	4	-	-	1065	671	45	29	-	-	1697	1222

C - Municipalities/Corporations

Sl. No	Name of Municipalities/Corporation	Un-aided				Under Recognised				Total					
		Total		S.C		ST		Total		S.C		ST			
		Boys	Girls	Boys	Girls	Boys	Girls	Boys	Girls	Boys	Girls	Boys	Girls		
1	2	3	4	5	6	7	8	9	10	11	12	13	14	15	16
1	KOLLAM	-	-	-	-	-	-	3347	2450	14	4	-	-	3347	2450
2	PARAVUR	-	-	-	-	-	-	-	-	-	-	-	-	-	-
3	PUNALUR	-	-	-	-	-	-	-	-	-	-	-	-	-	-
	TOTAL [urban]	-	-	-	-	-	-	3347	2450	14	4	-	-	3347	2450
	Total (Rural)	632	551	7	4	-	-	1065	671	45	29	-	-	1697	1222
	District	632	551	7	4	-	-	4412	3121	59	33	-	-	5044	3672

A - Panchayats

I.S.E. & Navodaya

Sl. No	Name of Panchayat	I.S.E.			Navodaya			Total							
		Total		S.C.		S.T.		Total							
		Boys	Girls	Boys	Girls	Boys	Girls	Boys	Girls						
1	Alayamon	3	4	5	6	7	8	9	10	11	12	13	14	15	16
2	Anchal														
3	Ariyenkavu														
4	Edamulakkal														
5	Karavalur														
6	Kulathupuzha														
7	Thenmala														
8	Yeroor														
I	ANCHAL														
1	Kilikolhur														
2	Sakthikulangara														
3	Thrikkadavur														
4	Thirikkaruva														
II	ANCHALUMMOODU														
1	Chadadayamangalam														
2	Chithara														
3	Elamadu														
4	Itriva														
5	Kadakkal														
6	Nilamel														
7	Velanallur														
III	CHADAYAMANGALAM														
1	Chavara														
2	Neendakara														
3	Panmana														
4	Thekkumbhagom														
5	Thevalakkara														
IV	CHAVARA														

I.S.E. & Navodaya

Sl. No	Name of Panchayat	I.S.E.				Navodaya				Total					
		Total		S.C.		ST		Total		S.C.		ST			
		Boys	Girls	Boys	Girls	Boys	Girls	Boys	Girls	Boys	Girls	Boys	Girls		
1	2	3	4	5	6	7	8	9	10	11	12	13	14	15	16
1	East Kallada	-	-	-	-	-	-	-	-	-	-	-	-	-	-
2	Kundara	-	-	-	-	-	-	-	-	-	-	-	-	-	-
3	Munrothuruthu	-	-	-	-	-	-	-	-	-	-	-	-	-	-
4	Perayam	-	-	-	-	-	-	-	-	-	-	-	-	-	-
5	Perinadu	-	-	-	-	-	-	-	-	-	-	-	-	-	-
V	CHITTUMALA	-	-	-	-	-	-	-	-	-	-	-	-	-	-
1	Adichanallur	-	-	-	-	-	-	-	-	-	-	-	-	-	-
2	Chathanoor	-	-	-	-	-	-	-	-	-	-	-	-	-	-
3	Kalluvathukkal	-	-	-	-	-	-	-	-	-	-	-	-	-	-
4	Nedumpana	-	-	-	-	-	-	-	-	-	-	-	-	-	-
5	Poothakulam	-	-	-	-	-	-	-	-	-	-	-	-	-	-
VI	ITHIKKARA	-	-	-	-	-	-	-	-	-	-	-	-	-	-
1	Alappad	-	-	-	-	-	-	-	-	-	-	-	-	-	-
2	Karunagappally	-	-	-	-	-	-	-	-	-	-	-	-	-	-
3	Mynagappally	-	-	-	-	-	-	-	-	-	-	-	-	-	-
4	Thodiyoor	-	-	-	-	-	-	-	-	-	-	-	-	-	-
VII	KARUNAGAPPALLY	-	-	-	-	-	-	-	-	-	-	-	-	-	-
1	Ezhuakone	-	-	-	-	-	-	-	-	-	-	-	-	-	-
2	Kareepra	-	-	-	-	-	-	-	-	-	-	-	-	-	-
3	Kottarakkara	-	-	-	-	-	-	-	-	-	-	-	-	-	-
4	Neduvaihoor	-	-	-	-	-	-	-	-	-	-	-	-	-	-
5	Pooyappally	-	-	-	-	-	-	-	-	-	-	-	-	-	-
6	Veliyam	-	-	-	-	-	-	-	-	-	-	-	-	-	-
VIII	KOTTARAKKARA	-	-	-	-	-	-	-	-	-	-	-	-	-	-
1	Eravipuram	-	-	-	-	-	-	-	-	-	-	-	-	-	-
2	Kottamkara	-	-	-	-	-	-	-	-	-	-	-	-	-	-
3	Mayyanad	-	-	-	-	-	-	-	-	-	-	-	-	-	-
4	Thrikkovilvattom	-	-	-	-	-	-	-	-	-	-	-	-	-	-
5	Vadakkevila	-	-	-	-	-	-	-	-	-	-	-	-	-	-
IX	MUKHATHALA	-	-	-	-	-	-	-	-	-	-	-	-	-	-
		171	111	40	25	3	1	171	111	40	25	3	1	171	111

A - Panchayats

Sl No	Name of Panchayat	I.S.E.				Navodaya				Total			
		S.C		S.T		S.C		S.T		Boys	Girls		
		Boys	Girls	Boys	Girls	Boys	Girls	Boys	Girls				
1	2												
1	Clappana												
2	Kulasekharapuram												
3	Ochira												
4	Thazhava												
X	OCHIRA												
1	Pathanapuram												
2	Pattazhi												
3	Pattazhi vadakkekara												
4	Piravanthoor												
5	Thalavoor												
6	Vilakkudy												
XI	PATHANAPURAM												
1	Kunnathoor												
2	Poruvazhy												
3	Sasthamcotta												
4	Sooranadu North												
5	Sooranadu south												
6	West Kallada												
XII	SASTHAMCOTTA												
1	Kulakkada												
2	Melila												
3	Mylom												
4	Pavithreswaram	36	25										
5	Ummannoor												
6	Vetikavala												
XIII	VETTIKAVALA	36	25										
												36	25
												36	25

I.S.E & Navodaya

B - Blocks

Sl No	Name of Blocks	I.S.E.						Navodaya						Total	
		Total		S.C		ST		Total		S.C		ST		Boys	Girls
		Boys	Girls	Boys	Girls	Boys	Girls	Boys	Girls	Boys	Girls	Boys	Girls		
1	2	3	4	5	6	7	8	9	10	11	12	13	14	15	16
1	ANCHAL	-	-	-	-	-	-	-	-	-	-	-	-	-	-
2	ANCHALUMOOD	-	-	-	-	-	-	-	-	-	-	-	-	-	-
3	CHADAYAMANGALAM	-	-	-	-	-	-	-	-	-	-	-	-	-	-
4	CHAVARA	-	-	-	-	-	-	-	-	-	-	-	-	-	-
5	CHITTUMALA	-	-	-	-	-	-	-	-	-	-	-	-	-	-
6	ITHIKKARA	-	-	-	-	-	-	-	-	-	-	-	-	-	-
7	KARUNAGAPPALLY	-	-	-	-	-	-	171	111	40	25	3	1	171	111
8	KOTTARAKKARA	-	-	-	-	-	-	-	-	-	-	-	-	-	-
9	MUKHATHALA	-	-	-	-	-	-	-	-	-	-	-	-	-	-
10	OCHIRA	-	-	-	-	-	-	-	-	-	-	-	-	-	-
11	PATHANAPURAM	-	-	-	-	-	-	-	-	-	-	-	-	-	-
12	SASTHAMCOTTA	-	-	-	-	-	-	-	-	-	-	-	-	-	-
13	VETTIKKAVALA	36	25	-	-	-	-	-	-	-	-	-	-	36	25
	Total (Rural)	36	25	-	-	-	-	171	111	40	25	3	1	207	136

C - Municipalities/Corporations

Sl No	Name of Municipalities/Corporation	I.S.E.						Navodaya						Total	
		Total		S.C		ST		Total		S.C		ST		Boys	Girls
		Boys	Girls	Boys	Girls	Boys	Girls	Boys	Girls	Boys	Girls	Boys	Girls		
1	2	3	4	5	6	7	8	9	10	11	12	13	14	15	16
1	KOLLAM	220	126	-	-	-	-	-	-	-	-	-	-	-	-
2	PARAVUR	-	-	-	-	-	-	-	-	-	-	-	-	-	-
3	PUNALUR	-	-	-	-	-	-	-	-	-	-	-	-	-	-
	Total (Urban)	220	126	-	-	-	-	-	-	-	-	-	-	220	126
	Total (Rural)	36	25	-	-	-	-	171	111	40	25	3	1	207	136
	District	256	151	-	-	-	-	171	111	40	25	3	1	427	262

A - Panchayats

Vocational Higher Secondary

Sl. No.	Name of Panchayat	Government						Private aided					
		Total		S.C		ST		Total		S.C		ST	
		Boys	Girls	Boys	Girls	Boys	Girls	Boys	Girls	Boys	Girls	Boys	Girls
I	2	3	4	5	6	7	8	9	10	11	12	13	14
I	Alayamon	-	-	-	-	-	-	107	122	2	9	-	-
2	Anchal	25	57	1	4	-	-	107	122	2	9	-	-
3	Ariyankavu	-	-	-	-	-	-	-	-	-	-	-	-
4	Edamulakkal	-	-	-	-	-	-	-	-	-	-	-	-
5	Karavalur	-	-	-	-	-	-	-	-	-	-	-	-
6	Kulathupuzha	-	-	-	-	-	-	-	-	-	-	-	-
7	Thenmala	-	-	-	-	-	-	-	-	-	-	-	-
8	Yeroor	-	-	-	-	-	-	116	117	13	13	-	-
I	ANCHAL	25	57	1	4	-	-	420	410	24	40	-	-
1	Kilikollur	-	-	-	-	-	-	-	-	-	-	-	-
2	Sakthikulangara	-	-	-	-	-	-	-	-	-	-	-	-
3	Thrikkadavur	-	-	-	-	-	-	-	-	-	-	-	-
4	Thrikkaruva	-	-	-	-	-	-	-	-	-	-	-	-
II	ANCHALUMMOODU	-	-	-	-	-	-	-	-	-	-	-	-

Sl. No.	Name of Panchayat	Private unaided						Total					
		Total		S.C		ST		Total		S.C		ST	
		Boys	Girls	Boys	Girls	Boys	Girls	Boys	Girls	Boys	Girls	Boys	Girls
I	2	15	16	17	18	19	20	21	22	23	24	25	26
1	Alayamon	-	-	-	-	-	-	-	-	-	-	-	-
2	Anchal	-	-	-	-	-	-	132	179	3	13	-	-
3	Ariyankavu	-	-	-	-	-	-	-	-	-	-	-	-
4	Edamulakkal	-	-	-	-	-	-	107	122	2	9	-	-
5	Karavalur	-	-	-	-	-	-	-	-	-	-	-	-
6	Kulathupuzha	-	-	-	-	-	-	-	-	-	-	-	-
7	Thenmala	-	-	-	-	-	-	116	117	13	13	-	-
8	Yeroor	-	-	-	-	-	-	90	49	7	9	-	-
I	ANCHAL	-	-	-	-	-	-	445	467	25	44	-	-
1	Kilikollur	-	-	-	-	-	-	-	-	-	-	-	-
2	Sakthikulangara	-	-	-	-	-	-	-	-	-	-	-	-
3	Thrikkadavur	-	-	-	-	-	-	-	-	-	-	-	-
4	Thrikkaruva	-	-	-	-	-	-	-	-	-	-	-	-
II	ANCHALUMMOODU	-	-	-	-	-	-	-	-	-	-	-	-

A - Panchayats

Vocational Higher Secondary

Sl. No.	Name of Panchayat	Government						Private aided					
		Total		S.C		S.T		Total		S.C		S.T	
		Boys	Girls	Boys	Girls	Boys	Girls	Boys	Girls	Boys	Girls	Boys	Girls
1	2	3	4	5	6	7	8	9	10	11	12	13	14
1	Chadadayamangalam	-	-	-	-	-	-	88	104	-	-	-	-
2	Chithara	-	-	-	-	-	-	-	-	-	-	-	-
3	Elamadu	-	-	-	-	-	-	-	-	-	-	-	-
4	Ittira	-	-	-	-	-	-	113	67	4	-	-	-
5	Kadakkal	45	30	2	3	-	-	-	-	-	-	-	-
6	Nilamel	-	-	-	-	-	-	-	-	-	-	-	-
7	Velamallur	-	-	-	-	-	-	-	-	-	-	-	-
III	CHADAYAMANGALAM	45	30	2	3	-	-	201	171	8	3	-	-
1	Chavara	108	86	11	7	-	-	-	-	-	-	-	-
2	Neendakara	-	-	-	-	-	-	-	-	-	-	-	-
3	Pannana	-	-	-	-	-	-	-	-	-	-	-	-
4	Thekkumbhagom	-	-	-	-	-	-	-	-	-	-	-	-
5	Thevalakkara	-	-	-	-	-	-	-	-	-	-	-	-
IV	CHAVARA	108	86	11	7	-	-	-	-	-	-	-	-

Sl. No.	Name of Panchayat	Government						Private aided					
		Total		S.C		S.T		Total		S.C		S.T	
		Boys	Girls	Boys	Girls	Boys	Girls	Boys	Girls	Boys	Girls	Boys	Girls
1	2	15	16	17	18	19	20	21	22	23	24	25	26
1	Chadadayamangalam	-	-	-	-	-	-	88	104	-	-	-	-
2	Chithara	-	-	-	-	-	-	-	-	-	-	-	-
3	Elamadu	-	-	-	-	-	-	-	-	-	-	-	-
4	Ittira	-	-	-	-	-	-	113	67	4	-	-	-
5	Kadakkal	-	-	-	-	-	-	45	30	2	3	-	-
6	Nilamel	-	-	-	-	-	-	-	-	-	-	-	-
7	Velanallur	-	-	-	-	-	-	-	-	-	-	-	-
III	CHADAYAMANGALAM	-	-	-	-	-	-	246	201	10	3	-	-
1	Chavara	-	-	-	-	-	-	108	86	11	7	-	-
2	Neendakara	-	-	-	-	-	-	-	-	-	-	-	-
3	Pannana	-	-	-	-	-	-	-	-	-	-	-	-
4	Thekkumbhagom	-	-	-	-	-	-	-	-	-	-	-	-
5	Thevalakkara	-	-	-	-	-	-	-	-	-	-	-	-
IV	CHAVARA	-	-	-	-	-	-	108	86	11	7	-	-

A - Panchayats

Sl. No.	Name of Panchayat	Government						Private aided					
		Total		S.C		ST		Total		S.C		ST	
		Boys	Girls	Boys	Girls	Boys	Girls	Boys	Girls	Boys	Girls	Boys	Girls
1	2	3	4	5	6	7	8	9	10	11	12	13	14
1	East Kallada	-	-	-	-	-	-	-	-	-	-	-	-
2	Kundara	-	-	-	-	-	-	-	-	-	-	-	-
3	Munrothuruthu	-	-	-	-	-	-	-	-	-	-	-	-
4	Perayam	-	-	-	-	-	-	-	-	-	-	-	-
5	Perinadu	-	-	-	-	-	-	-	-	-	-	-	-
V	CHITTUMALA	-	-	-	-	-	-	-	-	-	-	-	-
1	Adichanallur	-	-	-	-	-	-	-	-	-	-	-	-
2	Chathanoor	30	64	5	5	-	-	-	-	-	-	-	-
3	Kalluvathukkal	-	-	-	-	-	-	-	-	-	-	-	-
4	Nedumpana	-	-	-	-	-	-	-	-	-	-	-	-
5	Poothakulam	-	-	-	-	-	-	-	-	-	-	-	-
VI	ITHIKKARA	30	64	5	5	-	-	-	-	-	-	-	-

Sl. No.	Name of Panchayat	Private unaided						Total					
		Total		S.C		ST		Total		S.C		ST	
		Boys	Girls	Boys	Girls	Boys	Girls	Boys	Girls	Boys	Girls	Boys	Girls
1	2	15	16	17	18	19	20	21	22	23	24	25	26
1	East Kallada	-	-	-	-	-	-	-	-	-	-	-	-
2	Kundara	-	-	-	-	-	-	-	-	-	-	-	-
3	Munrothuruthu	-	-	-	-	-	-	-	-	-	-	-	-
4	Perayam	-	-	-	-	-	-	-	-	-	-	-	-
5	Perinadu	-	-	-	-	-	-	-	-	-	-	-	-
V	CHITTUMALA	-	-	-	-	-	-	74	15	12	2	-	-
1	Adichanallur	-	-	-	-	-	-	-	-	-	-	-	-
2	Chathanoor	30	64	5	5	-	-	-	-	-	-	-	-
3	Kalluvathukkal	-	-	-	-	-	-	-	-	-	-	-	-
4	Nedumpana	-	-	-	-	-	-	-	-	-	-	-	-
5	Poothakulam	-	-	-	-	-	-	-	-	-	-	-	-
VI	ITHIKKARA	30	64	5	5	-	-	-	-	-	-	-	-

A - Panchayats

Vocational Higher Secondary

Sl. No.	Name of Panchayat	Government						Private aided					
		Total		S.C		ST		Total		S.C		ST	
		Boys	Girls	Boys	Girls	Boys	Girls	Boys	Girls	Boys	Girls	Boys	Girls
1	2	3	4	5	6	7	8	9	10	11	12	13	14
1	Alappad	93	102	1	-	-	-	-	-	-	-	-	-
2	Karunagappally	39	70	4	6	-	-	-	-	-	-	-	-
3	Mynagappally	-	-	-	-	-	-	-	-	-	-	-	-
4	Thodiyoor	-	-	-	-	-	-	-	-	-	-	-	-
VII	KARUNAGAPPALLY	132	172	5	6	-	-	-	-	-	-	-	-
1	Ezhukone	-	-	-	-	-	-	25	1	2	-	-	-
2	Kareepra	-	-	-	-	-	-	-	-	-	-	-	-
3	Kottarakkara	122	243	14	24	-	-	-	-	-	-	-	-
4	Neduvathoor	-	-	-	-	-	-	-	-	-	-	-	-
5	Pooyappally	-	-	-	-	-	-	-	-	-	-	-	-
6	Veliyam	-	-	-	-	-	-	-	-	-	-	-	-
VIII	KOTTARAKKARA	122	243	14	24	-	-	25	1	2	-	-	-

Sl. No.	Name of Panchayat	Private unaided						Total					
		Total		S.C		ST		Total		S.C		ST	
		Boys	Girls	Boys	Girls	Boys	Girls	Boys	Girls	Boys	Girls	Boys	Girls
1	2	15	16	17	18	19	20	21	22	23	24	25	26
1	Alappad	-	-	-	-	-	-	-	-	-	-	-	-
2	Karunagappally	-	-	-	-	-	-	159	131	7	7	-	-
3	Mynagappally	-	-	-	-	-	-	132	172	5	6	-	-
4	Thodiyoor	-	-	-	-	-	-	-	-	-	-	-	-
VII	KARUNAGAPPALLY	-	-	-	-	-	-	132	172	5	6	-	-
1	Ezhukone	-	-	-	-	-	-	25	1	2	-	-	-
2	Kareepra	-	-	-	-	-	-	-	-	-	-	-	-
3	Kottarakkara	-	-	-	-	-	-	122	243	14	24	-	-
4	Neduvathoor	-	-	-	-	-	-	-	-	-	-	-	-
5	Pooyappally	-	-	-	-	-	-	-	-	-	-	-	-
6	Veliyam	-	-	-	-	-	-	-	-	-	-	-	-
VIII	KOTTARAKKARA	-	-	-	-	-	-	147	244	16	24	-	-

A - Panchayats

Vocational Higher Secondary

Sl. No.	Name of Panchayat	Government						Private aided					
		Total		S.C		ST		Total		S.C		ST	
		Boys	Girls	Boys	Girls	Boys	Girls	Boys	Girls	Boys	Girls	Boys	Girls
1	2	3	4	5	6	7	8	9	10	11	12	13	14
1	Eravipuram	-	-	-	-	-	-	-	-	-	-	-	-
2	Kottamkara	76	26	6	2	-	-	-	-	-	-	-	-
3	Mayyanad	-	-	-	-	-	-	-	-	-	-	-	-
4	Thrikkovilvattom	-	-	-	-	-	-	-	-	-	-	-	-
5	Vadakkevila	-	-	-	-	-	-	-	-	-	-	-	-
IX	MUKHATHALA	76	26	6	2	-	-	-	-	-	-	-	-
1	Clappana	-	-	-	-	-	-	-	-	-	-	-	-
2	Kulasekharapuram	-	-	-	-	-	-	-	-	-	-	-	-
3	Ochira	-	-	-	-	-	-	85	114	7	12	-	-
4	Thazhava	-	-	-	-	-	-	-	-	-	-	-	-
X	OCHIRA	-	-	-	-	-	-	85	114	7	12	-	-

Sl. No.	Name of Panchayat	Private unaided						Total					
		Total		S.C		ST		Total		S.C		ST	
		Boys	Girls	Boys	Girls	Boys	Girls	Boys	Girls	Boys	Girls	Boys	Girls
1	2	15	16	17	18	19	20	21	22	23	24	25	26
1	Eravipuram	-	-	-	-	-	-	-	-	-	-	-	-
2	Kottamkara	-	-	-	-	-	-	76	26	6	2	-	-
3	Mayyanad	-	-	-	-	-	-	-	-	-	-	-	-
4	Thrikkovilvattom	-	-	-	-	-	-	-	-	-	-	-	-
5	Vadakkevila	-	-	-	-	-	-	-	-	-	-	-	-
IX	MUKHATHALA	-	-	-	-	-	-	76	26	6	2	-	-
1	Clappana	-	-	-	-	-	-	-	-	-	-	-	-
2	Kulasekharapuram	-	-	-	-	-	-	-	-	-	-	-	-
3	Ochira	-	-	-	-	-	-	85	114	7	12	-	-
4	Thazhava	-	-	-	-	-	-	-	-	-	-	-	-
X	OCHIRA	-	-	-	-	-	-	85	114	7	12	-	-

Vocational Higher Secondary

A - Panchayats

Sl. No.	Name of Panchayat	Government						Private aided					
		Total		S.C		ST		Total		S.C		ST	
		Boys	Girls	Boys	Girls	Boys	Girls	Boys	Girls	Boys	Girls	Boys	Girls
1	2	3	4	5	6	7	8	9	10	11	12	13	14
1	Pathanapuram	-	-	-	-	-	-	-	-	-	-	-	-
2	Pattazhi	41	48	2	5	-	-	-	-	-	-	-	-
3	Pattazhi vadakkekara	-	-	-	-	-	-	-	-	-	-	-	-
4	Piravanthoor	53	57	7	1	-	-	-	-	-	-	-	-
5	Thalavoore	-	-	-	-	-	-	98	121	4	7	-	-
6	Vilakkudy	-	-	-	-	-	-	77	18	24	-	-	-
XI	PATHANAPURAM	94	105	9	6	-	-	175	139	28	7	-	-
1	Kunnathoor	-	-	-	-	-	-	105	95	8	8	-	-
2	Poruvazhy	-	-	-	-	-	-	-	-	-	-	-	-
3	Sasthamcotta	-	-	-	-	-	-	-	-	-	-	-	-
4	Sooranadu North	-	-	-	-	-	-	-	-	-	-	-	-
5	Sooranadu south	-	-	-	-	-	-	-	-	-	-	-	-
6	West Kallada	-	-	-	-	-	-	105	95	8	8	-	-
XII	SASTHAMCOTTA	-	-	-	-	-	-	-	-	-	-	-	-

Sl. No.	Name of Panchayat	Private unaided						Total					
		Total		S.C		ST		Total		S.C		ST	
		Boys	Girls	Boys	Girls	Boys	Girls	Boys	Girls	Boys	Girls	Boys	Girls
1	2	15	16	17	18	19	20	21	22	23	24	25	26
1	Pathanapuram	-	-	-	-	-	-	41	48	2	5	-	-
2	Pattazhi	-	-	-	-	-	-	-	-	-	-	-	-
3	Pattazhi vadakkekara	-	-	-	-	-	-	53	57	7	1	-	-
4	Piravanthoor	-	-	-	-	-	-	98	121	4	7	-	-
5	Thalavoore	-	-	-	-	-	-	77	18	24	-	-	-
6	Vilakkudy	-	-	-	-	-	-	269	244	37	13	-	-
XI	PATHANAPURAM	-	-	-	-	-	-	-	-	-	-	-	-
1	Kunnathoor	-	-	-	-	-	-	105	95	8	8	-	-
2	Poruvazhy	-	-	-	-	-	-	-	-	-	-	-	-
3	Sasthamcotta	-	-	-	-	-	-	-	-	-	-	-	-
4	Sooranadu North	-	-	-	-	-	-	-	-	-	-	-	-
5	Sooranadu south	-	-	-	-	-	-	-	-	-	-	-	-
6	West Kallada	-	-	-	-	-	-	105	95	8	8	-	-
XII	SASTHAMCOTTA	-	-	-	-	-	-	-	-	-	-	-	-

A - Panchayats

Vocational Higher Secondary

Sl. No.	Name of Panchayat	Government						Private aided					
		Total		S.C		ST		Total		S.C		ST	
		Boys	Girls	Boys	Girls	Boys	Girls	Boys	Girls	Boys	Girls	Boys	Girls
1	2	3	4	5	6	7	8	9	10	11	12	13	14
1	Kulakkada	31	69	2	9	-	-	63	71	3	9	-	-
2	Melila	-	-	-	-	-	-	-	-	-	-	-	-
3	Mylom	-	-	-	-	-	-	48	51	2	2	-	-
4	Pavithreswaram	-	-	-	-	-	-	55	169	13	23	-	-
5	Ummannoor	-	-	-	-	-	-	79	141	4	7	-	-
6	Vettikkavala	-	-	-	-	-	-	-	-	-	-	-	-
XIII	VETTIKKAVALA	31	69	2	9	-	-	245	432	22	41	-	-

Sl. No.	Name of Panchayat	Private unaided						Total					
		Total		S.C		ST		Total		S.C		ST	
		Boys	Girls	Boys	Girls	Boys	Girls	Boys	Girls	Boys	Girls	Boys	Girls
1	2	15	16	17	18	19	20	21	22	23	24	25	26
1	Kulakkada	-	-	-	-	-	-	94	140	5	18	-	-
2	Melila	-	-	-	-	-	-	-	-	-	-	-	-
3	Mylom	-	-	-	-	-	-	48	51	2	2	-	-
4	Pavithreswaram	-	-	-	-	-	-	55	169	13	23	-	-
5	Ummannoor	-	-	-	-	-	-	79	141	4	7	-	-
6	Vettikkavala	-	-	-	-	-	-	-	-	-	-	-	-
XIII	VETTIKKAVALA	-	-	-	-	-	-	276	501	24	50	-	-

Vocational Higher Secondary

B - Blocks

Sl. No.	Name of Blocks	Government						Private aided					
		Total		S.C		ST		Total		S.C		ST	
		Boys	Girls	Boys	Girls	Boys	Girls	Boys	Girls	Boys	Girls	Boys	Girls
1	2	3	4	5	6	7	8	9	10	11	12	13	14
1	ANCHAL	25	57	1	4	-	-	201	171	-	-	-	-
2	ANCHALUMOOD	45	30	2	3	-	-	-	-	8	3	-	-
3	CHADAYAMANGALAM	108	86	11	7	-	-	-	-	-	-	-	-
4	CHAVARA	0	0	0	0	-	-	74	15	12	2	-	-
5	CHITTUMALA	30	64	5	5	-	-	-	-	-	-	-	-
6	ITHIKKARA	132	172	5	6	-	-	-	-	-	-	-	-
7	KARUNAGAPPALLY	122	243	14	24	-	-	25	1	2	-	-	-
8	KOTTARAKKARA	76	26	6	2	-	-	-	-	-	-	-	-
9	MUKHATHALA	0	0	0	0	-	-	85	114	7	12	-	-
10	OCHIRA	94	105	9	6	-	-	175	139	28	7	-	-
11	PATHANAPURAM	0	0	0	0	-	-	105	95	8	8	-	-
12	SASTHAMCOTTA	31	69	2	9	-	-	245	432	22	41	-	-
13	VETTIKKAVALA	663	852	55	66	-	-	1330	1377	111	113	-	-
	Total (Rural)												

Sl. No.	Name of Blocks	Private unaided						Total					
		Total		S.C		ST		Total		S.C		ST	
		Boys	Girls	Boys	Girls	Boys	Girls	Boys	Girls	Boys	Girls	Boys	Girls
1	2	15	16	17	18	19	20	21	22	23	24	25	26
1	ANCHAL	-	-	-	-	-	-	445	467	25	44	-	-
2	ANCHALUMOOD	-	-	-	-	-	-	246	201	10	6	-	-
3	CHADAYAMANGALAM	-	-	-	-	-	-	108	86	11	7	-	-
4	CHAVARA	-	-	-	-	-	-	74	15	12	2	-	-
5	CHITTUMALA	-	-	-	-	-	-	30	64	5	5	-	-
6	ITHIKKARA	-	-	-	-	-	-	132	172	5	6	-	-
7	KARUNAGAPPALLY	-	-	-	-	-	-	147	244	16	24	-	-
8	KOTTARAKKARA	-	-	-	-	-	-	76	26	6	2	-	-
9	MUKHATHALA	-	-	-	-	-	-	85	114	7	12	-	-
10	OCHIRA	-	-	-	-	-	-	269	244	37	13	-	-
11	PATHANAPURAM	-	-	-	-	-	-	105	95	8	8	-	-
12	SASTHAMCOTTA	-	-	-	-	-	-	276	501	24	50	-	-
13	VETTIKKAVALA	-	-	-	-	-	-	1993	2229	166	179	-	-
	Total (Rural)												

C - Municipalities/Corporations

Vocational Higher Secondary

Sl. No.	Name of Municipalities/Corporations	Government						Private aided					
		Total		S.C		ST		Total		S.C		ST	
		Boys	Girls	Boys	Girls	Boys	Girls	Boys	Girls	Boys	Girls	Boys	Girls
1	2	3	4	5	6	7	8	9	10	11	12	13	14
1	KOLLAM	197	148	12	13	-	-	70	78	2	3	-	-
2	PARAVUR	-	-	-	-	-	-	-	-	-	-	-	-
3	PUNALUR	-	-	-	-	-	-	-	-	-	-	-	-
	Total (Urban)	197	148	12	13	-	-	70	78	2	3	-	-
	Total (Rural)	663	852	55	66	-	-	1330	1337	111	113	-	-
	District	860	1000	67	79	-	-	1400	1415	113	116	-	-

Sl. No.	Name of Municipalities/Corporations	Private unaided						Total					
		Total		S.C		ST		Total		S.C		ST	
		Boys	Girls	Boys	Girls	Boys	Girls	Boys	Girls	Boys	Girls	Boys	Girls
1	2	15	16	17	18	19	20	21	22	23	24	25	26
1	KOLLAM	-	-	-	-	-	-	267	226	14	16	-	-
2	PARAVUR	-	-	-	-	-	-	-	-	-	-	-	-
3	PUNALUR	-	-	-	-	-	-	-	-	-	-	-	-
	Total (Urban)	-	-	-	-	-	-	267	226	14	16	-	-
	Total (Rural)	-	-	-	-	-	-	1993	2184	166	179	-	-
	District	-	-	-	-	-	-	2260	2415	180	195	-	-

Plus Two

A - Panchayats

Sl. No.	Name of Panchayat	Government						Private aided					
		Total		S.C		ST		Total		S.C		ST	
		Boys	Girls	Boys	Girls	Boys	Girls	Boys	Girls	Boys	Girls	Boys	Girls
I	2	3	4	5	6	7	8	9	10	11	12	13	14
1	Alayamoh	137	233	16	20	-	1	-	-	-	-	-	-
2	Anchal	55	95	5	8	-	-	-	-	-	-	-	-
3	Ariyenkavu	-	-	-	-	-	-	-	-	-	-	-	-
4	Edamulakkal	-	-	-	-	-	-	-	-	-	-	-	-
5	Karavalur	-	-	-	-	3	3	-	-	-	-	-	-
6	Kulathupuzha	66	83	8	7	3	3	-	-	-	-	-	-
7	Thenmala	80	108	7	3	2	-	-	-	-	-	-	-
8	Yeroor	-	-	-	-	-	-	-	-	-	-	-	-
I	ANCHAL	338	519	36	38	5	4	-	-	-	-	-	-
1	Kiilkollur	-	-	-	-	-	-	-	-	-	-	-	-
2	Sakthikulangara	-	-	-	-	-	-	-	-	-	-	-	-
3	Thrikkadavur	75	122	15	35	-	-	186	183	13	8	-	1
4	Thrikkaruva	-	-	-	-	-	-	-	-	-	-	-	-
II	ANCHALUMMOODU	75	122	15	35	-	-	257	253	17	11	-	1

Total

Private unaided

Name of Panchayat

Sl. No.

Sl. No.	Name of Panchayat	Private unaided						Total					
		Total		S.C		ST		Total		S.C		ST	
		Boys	Girls	Boys	Girls	Boys	Girls	Boys	Girls	Boys	Girls	Boys	Girls
I	2	15	16	17	18	19	20	21	22	23	24	25	26
1	Alayamon	-	-	-	-	-	-	137	233	16	20	-	1
2	Anchal	-	-	-	-	-	-	55	95	5	8	-	-
3	Ariyenkavu	-	-	-	-	-	-	-	-	-	-	-	-
4	Edamulakkal	-	-	-	-	-	-	-	-	-	-	-	-
5	Karavalur	-	-	-	-	-	-	66	83	8	7	3	3
6	Kulathupuzha	-	-	-	-	-	-	80	108	7	3	2	-
7	Thenmala	-	-	-	-	-	-	-	-	-	-	-	-
8	Yeroor	-	-	-	-	-	-	338	519	36	38	5	4
I	ANCHAL	-	-	-	-	-	-	-	-	-	-	-	-
1	Kiilkollur	-	-	-	-	-	-	-	-	-	-	-	-
2	Sakthikulangara	-	-	-	-	-	-	261	305	28	43	-	1
3	Thrikkadavur	-	-	-	-	-	-	71	70	4	3	-	-
4	Thrikkaruva	-	-	-	-	-	-	332	375	32	46	-	1
II	ANCHALUMMOODU	-	-	-	-	-	-	-	-	-	-	-	-

A - Panchayats

Plus Two

Sl. No.	Name of Panchayat	Government						Private aided					
		Total		S.C		ST		Total		S.C		ST	
		Boys	Girls	Boys	Girls	Boys	Girls	Boys	Girls	Boys	Girls	Boys	Girls
1	2	3	4	5	6	7	8	9	10	11	12	13	14
1	Chadadayamangalam	55	87	2	3	-	-	191	215	8	4	-	-
2	Chithra	-	-	-	-	-	-	122	174	12	8	2	1
3	Elamadu	-	-	-	-	-	-	-	-	-	-	-	-
4	Ittiva	159	206	7	6	-	-	-	-	-	-	-	-
5	Kadakkal	64	65	1	2	-	-	-	-	-	-	-	-
6	Nilamel	-	-	-	-	-	-	187	238	17	19	-	-
7	Velanallur	-	-	-	-	-	-	51	95	1	5	-	-
III	CHADAYAMANGALAM	278	358	10	11	-	-	62	88	3	8	-	-
1	Chavara	-	-	-	-	-	-	613	810	41	44	2	1
2	Neendakara	-	-	-	-	-	-	-	-	-	-	-	-
3	Panmana	370	465	41	52	-	-	-	-	-	-	-	-
4	Thekkumbhagom	-	-	-	-	-	-	143	174	12	10	-	-
5	Thevalakkara	166	226	15	13	-	-	-	-	-	-	-	-
IV	CHAVARA	536	691	56	65	-	-	143	174	12	10	-	-
1	2	15	16	17	18	19	20	21	22	23	24	25	26
1	Chadadayamangalam	-	-	-	-	-	-	246	302	10	7	-	-
2	Chithra	-	-	-	-	-	-	122	174	12	8	2	1
3	Elamadu	-	-	-	-	-	-	-	-	-	-	-	-
4	Ittiva	-	-	-	-	-	-	159	206	7	6	-	-
5	Kadakkal	-	-	-	-	-	-	251	303	18	21	-	-
6	Nilamel	-	-	-	-	-	-	51	95	1	5	-	-
7	Velanallur	-	-	-	-	-	-	62	88	3	8	-	-
III	CHADAYAMANGALAM	-	-	-	-	-	-	891	1168	51	55	2	1
1	Chavara	-	-	-	-	-	-	-	-	-	-	-	-
2	Neendakara	-	-	-	-	-	-	-	-	-	-	-	-
3	Panmana	-	-	-	-	-	-	370	465	41	52	-	-
4	Thekkumbhagom	-	-	-	-	-	-	143	174	12	10	-	-
5	Thevalakkara	-	-	-	-	-	-	166	226	15	13	-	-
IV	CHAVARA	-	-	-	-	-	-	679	865	68	75	-	-

Plus Two

A - Panchayats

Sl. No.	Name of Panchayat	Government						Private aided					
		Total		S.C		ST		Total		S.C		ST	
		Boys	Girls	Boys	Girls	Boys	Girls	Boys	Girls	Boys	Girls	Boys	Girls
1	2	3	4	5	6	7	8	9	10	11	12	13	14
1	East Kallada	-	-	-	-	-	-	113	178	14	18	-	-
2	Kundara	-	-	-	-	-	-	-	-	-	-	-	-
3	Munrothuruthu	-	-	-	-	-	-	184	212	5	4	-	-
4	Perayam	-	-	-	-	-	-	-	-	-	-	-	-
5	Perinadu	-	-	-	-	-	-	297	390	19	22	-	-
V	CHITTUMALA	-	-	-	-	-	-	-	-	-	-	-	-
1	Adichanallur	-	-	-	-	-	-	-	-	-	-	-	-
2	Chathanoor	61	87	1	3	-	-	191	236	18	35	-	-
3	Kalluvathukkal	-	-	-	-	-	-	305	243	26	17	7	1
4	Nedumpna	52	94	4	2	-	-	-	-	-	-	-	-
5	Poothakulam	144	236	10	34	-	-	69	66	6	7	-	-
VI	ITHIKKARA	257	417	15	39	-	-	565	545	50	59	7	1

Sl. No.	Name of Panchayat	Private unaided						Total					
		Total		S.C		ST		Total		S.C		ST	
		Boys	Girls	Boys	Girls	Boys	Girls	Boys	Girls	Boys	Girls	Boys	Girls
1	2	15	16	17	18	19	20	21	22	23	24	25	26
1	East Kallada	-	-	-	-	-	-	113	178	14	18	-	-
2	Kundara	-	-	-	-	-	-	-	-	-	1	-	-
3	Munrothuruthu	-	-	-	-	-	-	184	212	5	4	-	-
4	Perayam	-	-	-	-	-	-	-	-	-	-	-	-
5	Perinadu	-	-	-	-	-	-	297	390	19	22	-	-
V	CHITTUMALA	-	-	-	-	-	-	-	-	-	-	-	-
1	Adichanallur	-	-	-	-	-	-	252	323	19	38	-	-
2	Chathanoor	-	-	-	-	-	-	305	243	26	17	7	1
3	Kalluvathukkal	-	-	-	-	-	-	52	302	4	2	-	-
4	Nedumpna	-	-	-	-	-	-	213	1332	16	41	-	-
5	Poothakulam	-	-	-	-	-	-	822	962	65	98	7	1
VI	ITHIKKARA	-	-	-	-	-	-	-	-	-	-	-	-

A - Panchayats

Plus Two

Sl. No.	Name of Panchayat	Government						Private aided					
		Total		S.C		ST		Total		S.C		ST	
		Boys	Girls	Boys	Girls	Boys	Girls	Boys	Girls	Boys	Girls	Boys	Girls
1	2	3	4	5	6	7	8	9	10	11	12	13	14
1	Alappad	86	62	-	1	-	-	63	87	6	4	-	-
2	Karunagappally	158	254	30	38	-	-	94	149	17	22	-	-
3	Mynagappally	-	-	-	-	-	-	-	-	-	-	-	-
4	Thodiyoor	-	-	-	-	-	-	-	-	-	-	-	-
VII	KARUNAGAPPALLY	244	316	30	39	-	-	157	236	23	26	-	-
1	Ezhukone	-	-	-	-	-	-	-	-	-	-	-	-
2	Kareera	134	154	13	19	-	-	59	78	-	-	-	-
3	Kottarakkara	183	254	20	32	-	-	82	59	9	4	-	-
4	Neduvathoor	-	-	-	-	-	-	161	196	13	13	-	-
5	Pooyappally	-	-	-	-	-	-	142	168	18	12	-	-
6	Veliyam	-	-	-	-	-	-	444	501	40	29	-	-
VIII	KOTTARAKKARA	317	408	33	51	-	-	-	-	-	-	-	-

Sl. No.	Name of Panchayat	Private unaided						Total					
		Total		S.C		ST		Total		S.C		ST	
		Boys	Girls	Boys	Girls	Boys	Girls	Boys	Girls	Boys	Girls	Boys	Girls
1	2	15	16	17	18	19	20	21	22	23	24	25	26
1	Alappad	-	-	-	-	-	-	86	62	-	1	-	-
2	Karunagappally	-	-	-	-	-	-	221	341	36	42	-	-
3	Mynagappally	-	-	-	-	-	-	94	149	17	22	-	-
4	Thodiyoor	-	-	-	-	-	-	-	-	-	-	-	-
VII	KARUNAGAPPALLY	-	-	-	-	-	-	401	552	53	65	-	-
1	Ezhukone	-	-	-	-	-	-	-	-	-	-	-	-
2	Kareera	-	-	-	-	-	-	134	154	13	19	-	-
3	Kottarakkara	-	-	-	-	-	-	242	332	20	32	-	-
4	Neduvathoor	-	-	-	-	-	-	82	59	9	4	-	-
5	Pooyappally	-	-	-	-	-	-	161	196	13	13	-	-
6	Veliyam	-	-	-	-	-	-	142	168	18	12	-	-
VIII	KOTTARAKKARA	-	-	-	-	-	-	761	909	73	80	-	-

A - Panchayats

Plus Two

Sl. No.	Name of Panchayat	Government						Private aided					
		Total		S.C		ST		Total		S.C		ST	
		Boys	Girls	Boys	Girls	Boys	Girls	Boys	Girls	Boys	Girls	Boys	Girls
1	2	3	4	5	6	7	8	9	10	11	12	13	14
1	Eravipuram	-	-	-	-	-	-	-	-	-	-	-	-
2	Kottamkara	64	85	3	8	-	-	442	428	39	51	-	-
3	Mayyanad	106	134	25	13	-	-	78	66	3	12	184	200
4	Thrikkovilvattom	-	-	-	-	-	-	283	362	28	47	-	-
5	Vadakkevila	-	-	-	-	-	-	-	-	-	-	-	-
IX	MUKHATHALA	170	219	28	21	-	-	803	856	70	110	184	200
1	Clappana	-	-	-	-	-	-	-	-	-	-	-	-
2	Kulasekharapuram	130	166	5	7	-	-	-	-	-	-	-	-
3	Ochira	59	91	10	8	-	-	225	219	11	16	-	-
4	Thazhava	-	-	-	-	-	-	-	-	-	-	-	-
X	OCHIRA	189	257	15	15	-	-	403	472	19	24	-	-

Sl. No.	Name of Panchayat	Private unaided						Total					
		Total		S.C		ST		Total		S.C		ST	
		Boys	Girls	Boys	Girls	Boys	Girls	Boys	Girls	Boys	Girls	Boys	Girls
1	2	15	16	17	18	19	20	21	22	23	24	25	26
1	Eravipuram	-	-	-	-	-	-	-	-	-	-	-	-
2	Kottamkara	-	-	-	-	-	-	506	513	42	59	-	-
3	Mayyanad	-	-	-	-	-	-	184	200	28	25	184	200
4	Thrikkovilvattom	-	-	-	-	-	-	283	362	28	47	-	-
5	Vadakkevila	-	-	-	-	-	-	-	-	-	-	-	-
IX	MUKHATHALA	-	-	-	-	-	-	973	1075	98	131	184	200
1	Clappana	-	-	-	-	-	-	178	253	8	8	-	-
2	Kulasekharapuram	-	-	-	-	-	-	130	166	5	7	-	-
3	Ochira	-	-	-	-	-	-	284	310	21	24	-	-
4	Thazhava	-	-	-	-	-	-	-	-	-	-	-	-
X	OCHIRA	-	-	-	-	-	-	592	729	34	39	-	-

A - Panchayats

Plus Two

Sl. No.	Name of Panchayat	Government						Private aided					
		Total		S.C		ST		Total		S.C		ST	
		Boys	Girls	Boys	Girls	Boys	Girls	Boys	Girls	Boys	Girls	Boys	Girls
1	2	3	4	5	6	7	8	9	10	11	12	13	14
1	Pathanapuram	74	67	2	4	-	-	200	252	-	-	-	-
2	Pattazhi	46	84	-	7	-	-	-	-	-	-	-	-
3	Pattazhi vadakkekara	-	-	-	-	-	-	-	-	-	-	-	-
4	Piravanthoor	-	-	-	-	-	-	-	-	-	-	-	-
5	Thalavoor	-	-	-	-	-	-	-	-	-	-	-	-
6	Vilakkudy	-	-	-	-	-	-	-	-	-	-	-	-
XI	PATHANAPURAM	120	151	2	11	-	-	200	252	-	-	-	-
1	Kunnathoor	-	-	-	-	-	-	92	57	-	-	-	-
2	Poruvazhy	-	-	-	-	-	-	-	-	-	-	-	-
3	Sasthamcotta	51	99	11	16	-	-	69	81	-	-	34	16
4	Sooranadu North	59	91	11	7	2	-	-	-	-	-	-	-
5	Sooranadu south	-	-	-	-	-	-	-	-	-	-	-	-
6	West Kallada	88	106	8	20	-	-	-	-	-	-	-	-
XII	SASTHAMCOTTA	198	296	30	43	2	-	384	392	61	26	-	-

Sl. No.	Name of Panchayat	Private unaided						Total					
		Total		S.C		ST		Total		S.C		ST	
		Boys	Girls	Boys	Girls	Boys	Girls	Boys	Girls	Boys	Girls	Boys	Girls
1	2	15	16	17	18	19	20	21	22	23	24	25	26
1	Pathanapuram	-	-	-	-	-	-	274	319	24	37	-	-
2	Pattazhi	-	-	-	-	-	-	46	84	-	-	-	-
3	Pattazhi vadakkekara	-	-	-	-	-	-	-	-	-	-	-	-
4	Piravanthoor	-	-	-	-	-	-	-	-	-	-	-	-
5	Thalavoor	-	-	-	-	-	-	-	-	-	-	-	-
6	Vilakkudy	-	-	-	-	-	-	-	-	-	-	-	-
XI	PATHANAPURAM	-	-	-	-	-	-	320	403	24	44	-	-
1	Kunnathoor	-	-	-	-	-	-	92	57	27	10	-	-
2	Poruvazhy	-	-	-	-	-	-	-	-	-	-	-	-
3	Sasthamcotta	-	-	-	-	-	-	120	180	45	32	-	-
4	Sooranadu North	-	-	-	-	-	-	59	91	11	7	2	-
5	Sooranadu south	-	-	-	-	-	-	223	254	-	-	-	-
6	West Kallada	-	-	-	-	-	-	88	106	8	20	-	-
XII	SASTHAMCOTTA	-	-	-	-	-	-	582	688	91	69	2	-

A - Panchayats

Plus Two

Sl. No.	Name of Panchayat	Government						Private aided					
		Total		S.C		ST		Total		S.C		ST	
		Boys	Girls	Boys	Girls	Boys	Girls	Boys	Girls	Boys	Girls	Boys	Girls
1	2	3	4	5	6	7	8	9	10	11	12	13	14
1	Kulakkada	27	82	3	14	-	-	139	129	21	14	-	-
2	Melila	-	-	-	-	-	-	-	-	-	-	-	-
3	Mylom	-	-	-	-	-	-	-	-	-	-	-	-
4	Pavithreswaram	-	-	-	-	-	-	-	-	-	-	-	-
5	Ummannoor	-	-	-	-	-	-	-	-	-	-	-	-
6	Vettikkavala	64	80	5	11	-	-	-	-	-	-	-	-
XIII	VETTIKKAVALA	91	162	8	25	-	-	139	129	21	14	-	-

Sl. No.	Name of Panchayat	Private unaided						Total					
		Total		S.C		ST		Total		S.C		ST	
		Boys	Girls	Boys	Girls	Boys	Girls	Boys	Girls	Boys	Girls	Boys	Girls
1	2	15	16	17	18	19	20	21	22	23	24	25	26
1	Kulakkada	-	-	-	-	-	-	-	-	-	-	-	-
2	Melila	-	-	-	-	-	-	-	-	-	-	-	-
3	Mylom	-	-	-	-	-	-	-	-	-	-	-	-
4	Pavithreswaram	-	-	-	-	-	-	-	-	-	-	-	-
5	Ummannoor	-	-	-	-	-	-	-	-	-	-	-	-
6	Vettikkavala	-	-	-	-	-	-	64	80	5	11	-	-
XIII	VETTIKKAVALA	-	-	-	-	-	-	230	291	29	39	-	-

B - Blocks

Plus Two

Sl. No.	Name of Blocks	Government						Private aided					
		Total		S.C.		ST		Total		S.C.		ST	
		Boys	Girls	Boys	Girls	Boys	Girls	Boys	Girls	Boys	Girls	Boys	Girls
1	2	3	4	5	6	7	8	9	10	11	12	13	14
1	ANCHAL	338	519	36	38	5	4	0	0	0	0	0	0
2	ANCHALUMOOD	75	122	15	35	5	4	257	11	253	11	17	1
3	CHADAYAMANGALAM	278	358	10	11	-	-	613	810	41	44	2	1
4	CHAVARA	536	691	56	65	-	-	143	174	12	10	-	-
5	CHITTUMALA	0	0	0	0	-	-	297	390	19	22	-	-
6	ITHIKKARA	257	417	15	39	-	-	565	545	50	59	7	1
7	KARUNAGAPPALLY	244	316	30	39	-	-	157	236	23	26	-	-
8	KOTTARAKKARA	317	408	33	51	-	-	444	501	40	29	-	-
9	MUKHATHALA	170	219	28	21	-	-	803	856	70	110	184	200
10	OCHIRA	189	257	15	15	-	-	403	472	19	24	-	-
11	PATHANAPURAM	120	151	2	11	-	-	200	252	22	33	-	-
12	SASTHAMCOTTA	198	296	30	43	2	-	384	392	61	26	-	-
13	VETTIKKAVALA	91	162	8	25	-	-	139	129	21	14	-	-
	Total (Rural)	2813	3916	278	393	7	4	4405	5010	395	408	193	203

Sl. No.	Name of Blocks	Private unaided						Total					
		Total		S.C.		ST		Total		S.C.		ST	
		Boys	Girls	Boys	Girls	Boys	Girls	Boys	Girls	Boys	Girls	Boys	Girls
1	2	15	16	17	18	19	20	21	22	23	24	25	26
1	ANCHAL							338	519	36	38	5	4
2	ANCHALUMOOD							332	375	32	46	-	1
3	CHADAYAMANGALAM							891	1168	51	55	2	1
4	CHAVARA							679	865	68	75	-	-
5	CHITTUMALA							297	390	19	22	-	-
6	ITHIKKARA							822	962	65	98	7	1
7	KARUNAGAPPALLY							401	552	53	65	-	-
8	KOTTARAKKARA							761	909	73	80	-	-
9	MUKHATHALA							973	1075	98	131	184	200
10	OCHIRA							592	729	34	39	-	-
11	PATHANAPURAM							320	403	24	44	-	-
12	SASTHAMCOTTA							582	688	91	69	2	-
13	VETTIKKAVALA							230	291	29	39	-	-
	Total (Rural)							7218	8926	673	801	200	207

C - Municipalities/Corporations

Plus Two

Sl. No.	Name of Municipalities/ Corporations	Government						Private aided					
		Total		S.C		ST		Total		S.C		ST	
		Boys	Girls	Boys	Girls	Boys	Girls	Boys	Girls	Boys	Girls	Boys	Girls
1	2	3	4	5	6	7	8	9	10	11	12	13	14
1	KOLLAM	371	588	27	103	-	-	624	682	42	45	-	-
2	PARAVUR	-	-	-	-	-	-	-	-	-	-	-	-
3	PUNALUR	-	-	-	-	-	-	-	-	-	-	-	-
	Total (Urban)	371	588	27	103	-	-	624	682	42	45	-	-
	Total (Rural)	2813	3916	278	393	7	7	4405	5010	395	408	193	203
	District	3184	4504	305	496	7	7	5029	5692	437	453	193	203

Sl. No.	Name of Municipalities/ Corporations	Private unaided						Total					
		Total		S.C		ST		Total		S.C		ST	
		Boys	Girls	Boys	Girls	Boys	Girls	Boys	Girls	Boys	Girls	Boys	Girls
1	2	15	16	17	18	19	20	21	22	23	24	25	26
1	KOLLAM	-	-	-	-	-	-	495	1270	69	148	-	-
2	PARAVUR	-	-	-	-	-	-	-	-	-	-	-	-
3	PUNALUR	-	-	-	-	-	-	-	-	-	-	-	-
	Total (Urban)	-	-	-	-	-	-	995	1270	69	148	-	-
	Total (Rural)	-	-	-	-	-	-	7218	8926	673	801	201	207
	District	-	-	-	-	-	-	8213	10196	742	949	21	7

A - Panchayats

Poly Technic

Sl. No.	Name of Panchayat	Government						Private aided					
		Total		S.C		ST		Total		S.C		ST	
		Boys	Girls	Boys	Girls	Boys	Girls	Boys	Girls	Boys	Girls	Boys	Girls
1	2	3	4	5	6	7	8	9	10	11	12	13	14
1	East Kallada	-	-	-	-	-	-	-	-	-	-	-	-
2	Kundara	-	-	-	-	-	-	-	-	-	-	-	-
3	Munrothuruthu	-	-	-	-	-	-	-	-	-	-	-	-
4	Perayam	-	-	-	-	-	-	-	-	-	-	-	-
5	Perinadu	-	-	-	-	-	-	-	-	-	-	-	-
V	CHITTUMALA	-	-	-	-	-	-	436	164	29	13	-	-
1	Adichanallur	-	-	-	-	-	-	-	-	-	-	-	-
2	Chathanoor	-	-	-	-	-	-	-	-	-	-	-	-
3	Kalluvathukkal	-	-	-	-	-	-	-	-	-	-	-	-
4	Nedumpana	-	-	-	-	-	-	-	-	-	-	-	-
5	Poothakulam	-	-	-	-	-	-	436	164	29	13	-	-
VI	ITHIKKARA	-	-	-	-	-	-	-	-	-	-	-	-

Sl. No.	Name of Panchayat	Private unaided						Total					
		Total		S.C		ST		Total		S.C		ST	
		Boys	Girls	Boys	Girls	Boys	Girls	Boys	Girls	Boys	Girls	Boys	Girls
1	2	15	16	17	18	19	20	21	22	23	24	25	26
1	East Kallada	-	-	-	-	-	-	-	-	-	-	-	-
2	Kundara	-	-	-	-	-	-	-	-	-	-	-	-
3	Munrothuruthu	-	-	-	-	-	-	-	-	-	-	-	-
4	Perayam	-	-	-	-	-	-	-	-	-	-	-	-
5	Perinadu	-	-	-	-	-	-	-	-	-	-	-	-
V	CHITTUMALA	-	-	-	-	-	-	436	164	29	13	-	-
1	Adichanallur	-	-	-	-	-	-	-	-	-	-	-	-
2	Chathanoor	-	-	-	-	-	-	-	-	-	-	-	-
3	Kalluvathukkal	-	-	-	-	-	-	-	-	-	-	-	-
4	Nedumpana	-	-	-	-	-	-	-	-	-	-	-	-
5	Poothakulam	-	-	-	-	-	-	436	164	29	13	-	-
VI	ITHIKKARA	-	-	-	-	-	-	-	-	-	-	-	-

Poly Techni

A - Panchayats

Sl. No.	Name of Panchayat	Government						Private-aided					
		Total		S.C		ST		Total		S.C		ST	
		Boys	Girls	Boys	Girls	Boys	Girls	Boys	Girls	Boys	Girls	Boys	Girls
1	2	3	4	5	6	7	8	9	10	11	12	13	14
1	Alappad	-	-	-	-	-	-	-	-	-	-	-	-
2	Karunagappally	167	90	9	10	-	-	167	90	9	10	-	-
3	Mynagappally	-	-	-	-	-	-	-	-	-	-	-	-
4	Thodiyoor	-	-	-	-	-	-	-	-	-	-	-	-
VII	KARUNAGAPPALLY	167	90	9	10	-	-	167	90	9	10	-	-
1	Ezhukone	-	-	-	-	-	-	-	-	-	-	-	-
2	Kareepra	-	-	-	-	-	-	-	-	-	-	-	-
3	Kottarakkara	-	-	-	-	-	-	-	-	-	-	-	-
4	Neduvathoor	-	-	-	-	-	-	-	-	-	-	-	-
5	Pooyappally	-	-	-	-	-	-	-	-	-	-	-	-
6	Veliyam	-	-	-	-	-	-	-	-	-	-	-	-
VIII	KOTTARAKKARA	-	-	-	-	-	-	-	-	-	-	-	-

Sl. No.	Name of Panchayat	Private unaided						Total					
		Total		S.C		ST		Total		S.C		ST	
		Boys	Girls	Boys	Girls	Boys	Girls	Boys	Girls	Boys	Girls	Boys	Girls
1	2	15	16	17	18	19	20	21	22	23	24	25	26
1	Alappad	-	-	-	-	-	-	-	-	-	-	-	-
2	Karunagappally	-	-	-	-	-	-	-	-	-	-	-	-
3	Mynagappally	-	-	-	-	-	-	-	-	-	-	-	-
4	Thodiyoor	-	-	-	-	-	-	-	-	-	-	-	-
VII	KARUNAGAPPALLY	-	-	-	-	-	-	-	-	-	-	-	-
1	Ezhukone	-	-	-	-	-	-	-	-	-	-	-	-
2	Kareepra	-	-	-	-	-	-	-	-	-	-	-	-
3	Kottarakkara	-	-	-	-	-	-	-	-	-	-	-	-
4	Neduvathoor	-	-	-	-	-	-	-	-	-	-	-	-
5	Pooyappally	-	-	-	-	-	-	-	-	-	-	-	-
6	Veliyam	-	-	-	-	-	-	-	-	-	-	-	-
VIII	KOTTARAKKARA	-	-	-	-	-	-	-	-	-	-	-	-

Poly Technic

B - Blocks

Sl. No.	Name of Blocks	Government						Private aided					
		Total		S.C		ST		Total		S.C		ST	
		Boys	Girls	Boys	Girls	Boys	Girls	Boys	Girls	Boys	Girls	Boys	Girls
1	2	3	4	5	6	7	8	9	10	11	12	13	14
1	ANCHAL	-	-	-	-	-	-	-	-	-	-	-	-
2	ANCHALUMOOD	-	-	-	-	-	-	-	-	-	-	-	-
3	CHADAYAMANGALAM	-	-	-	-	-	-	-	-	-	-	-	-
4	CHAVARA	-	-	-	-	-	-	-	-	-	-	-	-
5	CHITTUMALA	-	-	-	-	-	-	-	-	-	-	-	-
6	ITHIKKARA	-	-	-	-	-	-	436	164	29	13	-	-
7	KARUNAGAPPALLY	167	90	9	10	-	-	167	90	9	10	-	-
8	KOTTARAKKARA	-	-	-	-	-	-	-	-	-	-	-	-
9	MUKHATHALA	-	-	-	-	-	-	-	-	-	-	-	-
10	OCHIRA	-	-	-	-	-	-	-	-	-	-	-	-
11	PATHANAPURAM	-	-	-	-	-	-	-	-	-	-	-	-
12	SASTHAMCOTTA	-	-	-	-	-	-	-	-	-	-	-	-
13	VETTIKKAVALA	-	-	-	-	-	-	-	-	-	-	-	-
	Total (Rural)	167	90	9	10	-	-	603	254	38	23	-	-
Sl. No.	Name of Blocks	Private unaided						Total					
		Total		S.C		ST		Total		S.C		ST	
		Boys	Girls	Boys	Girls	Boys	Girls	Boys	Girls	Boys	Girls	Boys	Girls
1	2	15	16	17	18	19	20	21	22	23	24	25	26
1	ANCHAL	-	-	-	-	-	-	-	-	-	-	-	-
2	ANCHALUMOOD	-	-	-	-	-	-	-	-	-	-	-	-
3	CHADAYAMANGALAM	-	-	-	-	-	-	-	-	-	-	-	-
4	CHAVARA	-	-	-	-	-	-	-	-	-	-	-	-
5	CHITTUMALA	-	-	-	-	-	-	-	-	-	-	-	-
6	ITHIKKARA	-	-	-	-	-	-	436	164	29	13	-	-
7	KARUNAGAPPALLY	-	-	-	-	-	-	334	180	18	20	-	-
8	KOTTARAKKARA	-	-	-	-	-	-	-	-	-	-	-	-
9	MUKHATHALA	-	-	-	-	-	-	-	-	-	-	-	-
10	OCHIRA	-	-	-	-	-	-	-	-	-	-	-	-
11	PATHANAPURAM	-	-	-	-	-	-	-	-	-	-	-	-
12	SASTHAMCOTTA	-	-	-	-	-	-	-	-	-	-	-	-
13	VETTIKKAVALA	-	-	-	-	-	-	-	-	-	-	-	-
	Total (Rural)	-	-	-	-	-	-	770	344	47	33	-	-

C - Municipalities/Corporations

Poly Technic

Sl No.	Name of Municipalities/Corporations	Government						Private aided					
		Total		S.C		ST		Total		S.C		ST	
		Boys	Girls	Boys	Girls	Boys	Girls	Boys	Girls	Boys	Girls	Boys	Girls
1	2	3	4	5	6	7	8	9	10	11	12	13	14
1	KOLLAM	-	-	-	-	-	-	-	-	-	-	-	-
2	PARAVUR	-	-	-	-	-	-	-	-	-	-	-	-
3	PUNALUR	-	-	-	-	-	-	-	-	-	-	-	-
	Total (Urban)	167	90	9	10	-	-	603	254	38	23	-	-
	Total (Rural)	167	90	9	10	-	-	603	254	38	23	-	-
	District												

Sl No.	Name of Municipalities/Corporations	Private unaided						Total					
		Total		S.C		ST		Total		S.C		ST	
		Boys	Girls	Boys	Girls	Boys	Girls	Boys	Girls	Boys	Girls	Boys	Girls
1	2	15	16	17	18	19	20	21	22	23	24	25	26
1	KOLLAM	-	-	-	-	-	-	-	-	-	-	-	-
2	PARAVUR	-	-	-	-	-	-	-	-	-	-	-	-
3	PUNALUR	-	-	-	-	-	-	-	-	-	-	-	-
	Total (Urban)	-	-	-	-	-	-	770	344	47	33	-	-
	Total (Rural)	-	-	-	-	-	-	770	344	47	33	-	-
	District												

A - Panchayats

Sl. No	Name of Panchayat	Government				Private Aided				Total					
		Total		S.C		ST		S.C		ST					
		Boys	Girls	Boys	Girls	Boys	Girls	Boys	Girls	Boys	Girls				
1	2	3	4	5	6	7	8	9	10	11	12	13	14	15	16
1	East Kallada	-	-	-	-	-	-	-	-	-	-	-	-	-	-
2	Kundara	-	-	-	-	-	-	-	-	-	-	-	-	-	-
3	Munrothuru	-	-	-	-	-	-	-	-	-	-	-	-	-	-
4	Perayam	-	-	-	-	-	-	-	-	-	-	-	-	-	-
5	Perinadu	646	26	69	6	1	0	-	-	-	-	-	-	646	26
V	CHITTUMALA	646	26	69	6	1	0	-	-	-	-	-	-	646	26
1	Adichanallur	-	-	-	-	-	-	-	-	-	-	-	-	-	-
2	Chathanoor	37	36	5	3	-	-	-	-	-	-	-	-	37	36
3	Kalluvathukkal	-	-	-	-	-	-	-	-	-	-	-	-	-	-
4	Nedumpana	-	-	-	-	-	-	-	-	-	-	-	-	-	-
5	Poothakulam	-	-	-	-	-	-	-	-	-	-	-	-	-	-
VI	ITHIKKARA	37	36	5	3	-	-	-	-	-	-	-	-	37	36
1	Alappad	-	-	-	-	-	-	-	-	-	-	-	-	-	-
2	Karunagappally	-	-	-	-	-	-	-	-	-	-	-	-	-	-
3	Mynagappally	-	-	-	-	-	-	-	-	-	-	-	-	-	-
4	Thodiyoor	-	-	-	-	-	-	-	-	-	-	-	-	-	-
VII	KARUNAGAPPALLY	-	-	-	-	-	-	-	-	-	-	-	-	-	-
1	Ezhukote	-	-	-	-	-	-	-	-	-	-	-	-	-	-
2	Kareepra	-	-	-	-	-	-	-	-	-	-	-	-	-	-
3	Kottarakkara	-	-	-	-	-	-	-	-	-	-	-	-	-	-
4	Neduvathoor	-	-	-	-	-	-	-	-	-	-	-	-	-	-
5	Pooyappally	-	-	-	-	-	-	-	-	-	-	-	-	-	-
6	Veliyam	-	-	-	-	-	-	-	-	-	-	-	-	-	-
VIII	KOTTARAKKARA	-	-	-	-	-	-	-	-	-	-	-	-	-	-
1	Eravipuram	-	-	-	-	-	-	-	-	-	-	-	-	-	-
2	Kottamkara	646	26	69	6	1	-	-	-	-	-	-	-	646	26
3	Mayyanad	-	-	-	-	-	-	-	-	-	-	-	-	-	-
4	Thrikkovilvattom	-	-	-	-	-	-	-	-	-	-	-	-	-	-
5	Vadakkivila	-	-	-	-	-	-	-	-	-	-	-	-	-	-
IX	MUKHATHALA	646	26	69	6	1	-	-	-	-	-	-	-	646	26

I.T.I

Sl. No	Name of Blocks	Government						Private Aided						Total	
		Total		S.C		ST		Total		S.C		ST		Boys	Girls
		Boys	Girls	Boys	Girls	Boys	Girls	Boys	Girls	Boys	Girls	Boys	Girls		
1	2	3	4	5	6	7	8	9	10	11	12	13	14	15	16
1	ANCHAL	-	-	-	-	-	-	-	-	-	-	-	-	-	-
2	ANCHALUMOOD	-	-	-	-	-	-	-	-	-	-	-	-	-	-
3	CHADAYAMANGALAM	-	-	-	-	-	-	-	-	-	-	-	-	-	-
4	CHAVARA	646	26	69	6	1	-	-	-	-	-	-	-	646	26
5	CHITTUMALA	37	36	5	3	-	-	-	-	-	-	-	-	37	36
6	ITHIKKARA	-	-	-	-	-	-	-	-	-	-	-	-	-	-
7	KARUNAGAPPALLY	-	-	-	-	-	-	-	-	-	-	-	-	-	-
8	KOTTARAKKARA	646	26	69	6	1	-	-	-	-	-	-	-	646	26
9	MUKHATHALA	-	-	-	-	-	-	-	-	-	-	-	-	-	-
10	OCHIRA	-	-	-	-	-	-	-	-	-	-	-	-	-	-
11	PATHANAPURAM	-	-	-	-	-	-	-	-	-	-	-	-	-	-
12	SASTHAMCOTTA	-	-	-	-	-	-	-	-	-	-	-	-	-	-
13	VEITTIKKAVALA	-	-	-	-	-	-	-	-	-	-	-	-	-	-
	Total (Rural)	1329	88	143	15	2	-	-	-	-	-	-	-	1329	88

C - Municipalities/Corporations

I.T.I

Sl. No	Name of Municipalities/Corporation	Government						Private Aided						Total	
		Total		S.C		ST		Total		S.C		ST		Boys	Girls
		Boys	Girls	Boys	Girls	Boys	Girls	Boys	Girls	Boys	Girls	Boys	Girls		
1	2	3	4	5	6	7	8	9	10	11	12	13	14	15	16
1	KOLLAM	-	353	-	41	-	-	-	-	-	-	-	-	-	-
2	PARAVUR	-	-	-	-	-	-	-	-	-	-	-	-	-	-
3	PUNALUR	-	353	-	41	-	-	-	-	-	-	-	-	-	353
	Total (Urban)	1329	88	143	15	2	-	-	-	-	-	-	-	1329	88
	Total (Rural)	1329	441	143	56	2	-	-	-	-	-	-	-	1329	441
	District														

A - Panchayats

I.T.C

Sl. No	Name of Panchayat	Government						Sl. No	Name of Panchayat	Government					
		Total			S.C					Total			S.C		
		Boys	Girls	ST	Boys	Girls	ST			Boys	Girls	ST	Boys	Girls	ST
1	2	3	4	5	6	7	8	1	2	3	4	5	6	7	8
1	Alayamon	14	13	-	-	-	-	1	East Kallada	11	4	10	-	-	-
2	Anchal	138	2	2	-	-	-	2	Kundara	72	20	-	4	-	-
3	Ariyenkavu	-	-	-	-	-	-	3	Munrothuruthu	-	-	-	-	-	-
4	Edamulakkal	-	-	-	-	-	-	4	Perayam	-	-	-	-	-	-
5	Karavalur	-	-	-	-	-	-	5	Perinadu	-	-	-	-	-	-
6	Kulathupuzha	-	-	-	-	-	-	V	CHITTUMALA	83	24	10	4	-	-
7	Thenmala	-	-	-	-	-	-	-	-	-	-	-	-	-	-
8	Yeroor	-	-	-	-	-	-	-	-	-	-	-	-	-	-
I	ANCHAL	152	15	2	-	-	-	1	Adichanallur	432	37	29	6	-	-
1	Kilikollur	-	-	-	-	-	-	2	Chathanoor	-	-	-	-	-	-
2	Sakthikulangara	-	-	-	-	-	-	3	Kaluvathukkal	-	-	-	-	-	-
3	Thrikkadavur	12	10	-	2	-	-	4	Nedumpana	-	-	-	-	-	-
4	Thrikkaruva	-	-	-	-	-	-	5	Poothakulam	-	-	-	-	-	-
II	ANCHALUMMOODU	12	10	-	2	-	-	VI	ITHIKKARA	432	37	29	6	-	-
1	Chadadayamangalam	-	-	-	-	-	-	-	-	-	-	-	-	-	-
2	Chithara	-	-	-	-	-	-	1	Alappad	302	124	30	21	5	4
3	Elamadu	-	-	-	-	-	-	2	Karunagappally	-	-	-	-	-	-
4	Ittira	-	-	-	-	-	-	3	Mynagappally	50	6	3	4	-	-
5	Kadakkal	55	6	4	2	-	-	4	Thodiyoor	152	29	9	6	-	-
6	Nilamel	-	-	-	-	-	-	VII	KARUNAGAPPALLY	504	159	42	31	5	4
7	Velanallur	-	-	-	-	-	-	-	-	-	-	-	-	-	-
III	CHADAYAMANGALAM	55	6	4	2	-	-	1	Ezhukone	-	-	-	-	-	-
1	Chavara	323	-	10	-	-	-	2	Kareepra	25	-	-	-	-	-
2	Nendakara	-	-	-	-	-	-	3	Kottarakkara	156	76	8	2	-	-
3	Panmana	-	-	-	-	-	-	4	Neduvathoor	-	-	-	-	-	-
4	Thekkumbhagam	-	-	-	-	-	-	5	Pooyappally	-	-	-	-	-	-
5	Thevalakkara	-	-	-	-	-	-	6	Veliyam	-	-	-	-	-	-
IV	CHAVARA	323	-	10	-	-	-	VIII	KOTTARAKKARA	181	76	8	2	-	-

A - Panchayats

I.T.C

Sl. No	Name of Panchayat	Government						Sl. No	Name of Panchayat	Government					
		Total		S.C		ST				Total		S.C		ST	
		Boys	Girls	Boys	Girls	Boys	Girls			Boys	Girls	Boys	Girls	Boys	Girls
1	2	3	4	5	6	7	8	1	2	3	4	5	6	7	8
1	Eravipuram	-	-	-	-	-	-	1	Kunnathoor	-	-	-	-	-	-
2	Kottamkara	9	26	-	11	-	-	2	Poruvazhy	-	-	-	-	-	-
3	Mayyanad	166	11	6	3	-	-	3	Sasthamcotta	44	57	4	7	-	-
4	Thrikkovilvattom	-	-	-	-	-	-	4	Sooranadu North	-	-	-	-	-	-
5	Vadakkaveila	-	-	-	-	-	-	5	Sooranadu south	-	-	-	-	-	-
IX	MUKHATHALA	175	37	6	14	-	-	6	West Kallada	-	-	-	-	-	-
1	Clappana	-	-	-	-	-	-	XII	SASTHAMCOTTA	44	57	4	7	-	-
2	Kulasekharapuram	814	64	33	18	2	1	1	Kulakkada	32	12	-	-	-	-
3	Ochira	54	22	28	16	-	-	2	Melila	178	22	16	5	-	-
4	Thazhava	-	-	-	-	-	-	3	Mylom	-	-	-	-	-	-
X	OCHIRA	868	86	61	34	2	1	4	Pavithreswaram	6	37	-	2	-	-
1	Pathanapuram	-	-	-	-	-	-	5	Ummannoor	-	-	-	-	-	-
2	Pattazhi	-	-	-	-	-	-	6	Vettikkavala	-	-	-	-	-	-
3	Pattazhi vadakkekara	-	-	-	-	-	-	XIII	VETTIKKAVALA	216	71	16	7	-	-
4	Piravanthoor	-	-	-	-	-	-								
5	Thalavoor	29	25	4	-	-	-								
6	Vilakkudy	-	-	-	-	-	-								
XI	PATHANAPURAM	29	25	4	-	-	-								

L.T.C

B- Blocks

Sl. No	Name of Panchayat	Government						SL No	Name of Panchayat	Government					
		Total			S.C					Total			S.C		
		Boys	Girls	ST	Boys	Girls	Boys			Girls	Boys	Girls	Boys	Girls	Boys
1	2	3	4	5	6	7	8	1	2	3	4	5	6	7	8
1	ANCHAL	152	15	2	-	-	-	8	KOTTARAKKARA	181	76	8	2	-	-
2	ANCHALUMOOD	12	10	0	2	-	-	9	MUKHATHALA	75	37	6	14	-	-
3	CHADAYAMANGALAM	55	6	4	2	-	-	10	OCHIRA	868	86	61	34	2	1
4	CHAVARA	323	0	10	0	-	-	11	PATHANAPURAM	29	25	4	0	-	-
5	CHITTUMALA	83	24	10	4	-	-	12	SASTHAMCOTTA	44	57	4	7	-	-
6	ITHIKKARA	432	37	29	6	-	-	13	VETTIKKAVALA	216	71	16	7	-	-
7	KARUNAGAPPALLY	504	159	42	31	5	4		Total (Rural)	3074	603	196	109	7	5

C- Municipalities/Corporations

Sl. No	Name of Panchayat	Government						Sl. No	Name of Panchayat	Government					
		Total			S.C					Total			S.C		
		Boys	Girls	ST	Boys	Girls	Boys			Girls	Boys	Girls	Boys	Girls	Boys
1	2	3	4	5	6	7	8	1	2	3	4	5	6	7	8
1	KOLLAM	602	72	102	8	602	72		Total (Urban)	1323	146	143	29	1323	146
2	PARAVUR	431	33	29	4	431	33		Total (Rural)	3074	603	196	109	7	5
3	PUNALUR	290	41	12	17	290	41		District	4397	749	339	138	1330	151

Table No. 22 C - NO. OF ARTS & SCIENCE COLLEGES A AND TECHNICAL COLLEGES - 31-03-2000
A - Panchayats

Sl. No	Name of Panchayat	University Campus	Senior Colleges (Arts & Science)	B.Ed College	B.Ed centre	A.Ed College	Teachers Training Institute	Junior College (Arts & Science)	Engineering Colleges	Medical Colleges	Dental Colleges
1	2	3	4	5	6	7	8	9	10	11	12
1	Alayamon	-	-	-	-	-	-	-	-	-	-
2	Anchal	-	1	-	1	-	-	-	-	-	-
3	Ariyenkavu	-	-	-	-	-	-	-	-	-	-
4	Edamulakkal	-	-	-	-	-	-	-	-	-	-
5	Karavatur	-	-	-	-	-	-	-	-	-	-
6	Kulathupuzha	-	-	-	-	-	-	-	-	-	-
7	Thenmala	-	-	-	-	-	-	-	-	-	-
8	Yeroor	-	-	-	-	-	-	-	-	-	-
I	ANCHAL	-	1	-	1	-	-	-	-	-	-
1	Kilikollur	-	-	-	-	-	-	-	-	-	-
2	Sakthikulangara	-	-	-	-	-	-	-	-	-	-
3	Thrikkadavur	-	-	-	-	-	-	-	-	-	-
4	Thrikkaruva	-	-	-	-	-	-	-	-	-	-
II	ANCHALUMMOODU	-	-	-	-	-	-	-	-	-	-
1	Chadadayamangalam	-	1	-	-	-	-	-	-	-	-
2	Chithara	-	-	-	-	-	-	-	-	-	-
3	Elamadu	-	-	-	-	-	-	-	-	-	-
4	Ittira	-	-	-	-	-	-	-	-	-	-
5	Kadakkal	-	-	-	-	-	-	-	-	-	-
6	Nilamel	-	1	-	-	-	-	-	-	-	-
7	Velanallur	-	-	-	-	-	-	-	-	-	-
III	CHADAYAMANGALAM	-	2	-	-	-	-	-	-	-	-
1	Chavara	-	1	-	-	-	-	-	-	-	-
2	Neendakara	-	-	-	-	-	-	-	-	-	-
3	Panmana	-	-	-	-	-	-	-	-	-	-
4	Thekkumbhagom	-	-	-	-	-	-	-	-	-	-
5	Thevalakkara	-	-	-	-	-	-	-	-	-	-
IV	CHAVARA	-	1	-	-	-	-	-	-	-	-

A - Panchayats

Sl. No	Name of Panchayat	Homoio College	Ayurveda Colleges	Agricultural Colleges	Veterinary College	College of Forestry	Fisheries College	Nursing Colleges	Sanskrit College	Music College	Co-operative colleges	Parallel Colleges with +two
I	2	13	14	15	16	17	18	19	20	21		22
1	Alayamon											
2	Anchal							1				3
3	Ariyenkavu											
4	Edamulakkal											
5	Karavatur											
6	Kulathupuzha											
7	Thenmala											
8	Yeroor											
I	ANCHAL							1				3
1	Kilikollur											
2	Sakthikulangara											
3	Thrikkadavur											
4	Thrikkaruva											
II	ANCHALUMMOODU											
1	Chadadayamangalam											
2	Chithara											
3	Elamadu											
4	Ittiva											
5	Kadakkal											3
6	Nilamel											
7	Velanallur											
III	CHADAYAMANGALAM											3
1	Chavara											1
2	Neendakara											
3	Panniana								1			
4	Thekkumbhagom											
5	Thevalakkara											1
IV	CHAVARA								1			2

A - Panchayats

Sl. No	Name of Panchayat	University	Senior	B.Ed	B.Ed	M.Ed.	Teachers	Junior	Engineerin	Medical	Dental
1	2	3	4	5	6	7	8	9	10	11	12
1	East Kallada										
2	Kundara										
3	Munrothuruthu										
4	Perayam								1		
5	Perinadu								1		
V	CHITTUMALA										
1	Adichanallur						1				
2	Chathanoor		1								
3	Kalluvathukkal										
4	Nedumpana						1				
5	Poothakulam						2				
VI	TTHIKKARA										
1	Alappad										
2	Karunagappally		1						1		
3	Mynagappally										
4	Thodiyoor										
VII	KARUNAGAPPALLY										
1	Ezhuikone										
2	Kareepra										
3	Kottarakkara										
4	Neduvathoor										
5	Pooyappally										
6	Veliyam										
VIII	KOTTARAKKARA										
1	Eravipuram										
2	Kottamkara		1						1		
3	Mayyanad		1								
4	Thrikkovilvattom										
5	Vadakkavilla										
IX	MUKHATHALA										
			2								

A - Panchayats

Sl. No	Name of Panchayat	Homoeo	Ayurveda	Agricultur	Veterinary	College of Fisheries	Nursing	Sanskrit	Music	Co-	Parallel
1	2	13	14	15	16	17	18	20	21	22	23
1	East Kallada										
2	Kundara										
3	Munrothuruthu										
4	Perayam										
5	Perinadu										
V	CHITTUMALA										
1	Adichanallur						1				
2	Chathanoor										
3	Kalluvathukkal										4
4	Nedumpana										
5	Poothakulam										
VI	ITHIKKARA										
1	Alappad						1				4
2	Karunagappally										
3	Mynagappally										
4	Thodiyoor										
VII	KARUNAGAPPALLY										
1	Ezhukone										8
2	Kareepra										1
3	Kottarakkara							1		1	1
4	Neduvathoor						1			1	1
5	Pooyappally										
6	Veliyam										2
VIII	KOTTARAKKARA										
1	Eravipuram						1	1		1	5
2	Kottamkara										
3	Mayyanad										
4	Thrikkovilvattom										3
5	Vadakkevila										
IX	MUKHATHALA										3

A - Panchayats

Sl. No	Name of Panchayat	University Campus	Senior Colleges (Arts & Science)	B.Ed College	B.Ed centre	M.Ed College	Teachers Training Institute	Junior College (Arts & Science)	Engineering Colleges	Medical Colleges	Dental Colleges
1	2	3	4	5	6	7	8	9	10	11	12
1	Clappana										
2	Kulasekharapuram										
3	Ochira										
4	Thazhava										
X	OCHIRA										
1	Pathanapuram			1							
2	Pattazhi										
3	Pattazhi vadakkekara		1								
4	Piravanthoor										
5	Thalavoor				1						
6	Vilakkudy				1						
XI	PATHANAPURAM										
1	Kunnathoor										
2	Poruvazhy								1		
3	Sasthamcotta										
4	Sooranadu North										
5	Sooranadu south										
6	West Kallada										
XII	SASTHAMCOTTA										
1	Kulakkada		1						1		
2	Melila										
3	Mylom										
4	Pavithreswaram										
5	Ummannoor										
6	Vettikkavala										
XIII	VETTIKKAVALA										

A - Panchayats

Sl. No	Name of Panchayat	Homoeo College	Ayurveda Colleges	Agricultural Colleges	Veterinary College	College of Forestry	Fisheries College	Nursing Colleges	Sanskrit College	Music College	Co-operative colleges	Parallel Colleges with +two
1	2	13	14	15	16	17	18	19	20	21		22
1	Clappana											
2	Kulasekharapuram											
3	Ochira											6
4	Thazhava											6
X	OCHIRA											
1	Pathanapuram							1				
2	Pattazhi											
3	Pattazhi vadakkekara											
4	Piravanthoor											2
5	Thalayoor											
6	Vilakkudy											4
XI	PATHANAPURAM											
1	Kunnathoor							1				6
2	Poruvazhy											
3	Sasthamcotta											
4	Sooranadu North											2
5	Sooranadu south											
6	West Kallada											1
XII	SASTHAMCOTTA											
1	Kulakkada											
2	Melila											
3	Mylom											
4	Pavithreswaram											
5	Ummannoor											
6	Vettikkavala											3
XIII	VETTIKAVALA											

B - Blocks

Sl. No	Name of Blocks	University Campus	Senior Colleges (Arts & Science)	B.Ed College	B.Ed centre	M.Ed. College	Teachers Training Institute	Junior College (Arts & Science)	Engineering Colleges	Medical Colleges	Dental Colleges
1	2	3	4	5	6	7	8	9	10	11	12
1	ANCHAL	-	1	-	1	-	-	-	-	-	-
2	ANCHALUMOOD	-	-	-	-	-	-	-	-	-	-
3	CHADAYAMANGALAM	-	2	-	-	-	-	-	-	-	-
4	CHAVARA	-	1	-	-	-	-	-	1	-	-
5	CHITTUMALA	-	-	-	-	-	-	-	-	-	-
6	ITHIKKARA	-	1	-	-	-	2	-	-	-	-
7	KARUNAGAPPALLY	-	1	-	-	-	1	-	1	-	-
8	KOTTARAKKARA	-	1	-	1	-	2	-	-	-	-
9	MUKHATHALA	-	2	-	-	-	-	-	1	-	-
10	OCHIRA	-	-	-	-	-	-	-	-	-	-
11	PATHANAPURAM	-	1	1	1	-	-	-	-	-	-
12	SASTHAMCOTTA	-	1	-	-	-	1	-	-	-	-
13	VETTIKKAVALA	-	-	-	1	-	-	-	-	-	-
	Total (Rural)	-	11	1	4	-	6	-	3	-	-

C - Municipalities/Corporations

Sl. No	Name of Municipalities/Corporations	University Campus	Senior Colleges (Arts & Science)	B.Ed College	B.Ed centre	M.Ed. College	Teachers Training Institute	Junior College (Arts & Science)	Engineering Colleges	Medical Colleges	Dental Colleges
1	2	3	4	5	6	7	8	9	10	11	12
1	KOLLAM	-	3	1	2	-	2	-	-	-	-
2	PARAVUR	-	-	-	-	-	-	-	-	-	-
3	PUNALUR	-	1	-	-	-	-	-	-	-	-
	Total (Urban)	-	4	1	2	-	2	-	-	-	-
	Total (Rural)	-	11	1	4	-	6	-	3	-	-
	District	-	15	2	6	-	8	-	3	-	-

B - Blocks

Sl. No	Name of Blocks	Homoeo College	Ayurveda Colleges	Agricultural Colleges	Veterinary College	College of Forestry	Fisheries College	Nursing Colleges	Sanskrit College	Music College	Co-operative colleges	Parallel Colleges with +two
1	2	13	14	15	16	17	18	19	20	21	22	23
1	ANCHAL	-	-	-	-	-	-	1	-	-	-	3
2	ANCHALUMOOD	-	-	-	-	-	-	-	-	-	-	-
3	CHADAYAMANGALAM	-	-	-	-	-	-	-	-	-	-	3
4	CHAVARA	-	-	-	-	-	-	-	1	-	-	2
5	CHITTUMALA	-	-	-	-	-	-	-	-	-	-	-
6	ITHIKKARA	-	-	-	-	-	-	1	-	-	-	4
7	KARUNAGAPPALLY	-	-	-	-	-	-	-	-	-	-	8
8	KOTTARAKKARA	-	-	-	-	-	-	1	-	-	-	5
9	MUKHATHALA	-	-	-	-	-	-	-	-	-	-	3
10	OCHIRA	-	-	-	-	-	-	-	-	-	-	6
11	PATHANAPURAM	-	-	-	-	-	-	1	-	-	-	6
12	SASTHAMCOITA	-	-	-	-	-	-	-	-	-	-	3
13	VETTIKKAVALA	-	-	-	-	-	-	-	-	-	-	-
	Total (Rural)							4	2			43

C - Municipalities/Corporations

Sl. No	Name of Municipalities/Corporations	Homoeo College	Ayurveda Colleges	Agricultural Colleges	Veterinary College	College of Forestry	Fisheries College	Nursing Colleges	Sanskrit College	Music College	Co-operative colleges	Parallel Colleges with +two
1	2	13	14	15	16	17	18	19	20	21		22
1	KOLLAM							4				4
2	PARAVUR										1	
3	PUNALUR							4				2
	Total (Urban)							4			1	6
	Total (Rural)							4	2		1	43
	District							8	2		2	49

Table 23 (A) - MEDICAL INSTITUTIONS - ALLOPATHY

Sl. No.	Name of Panchayat	Hospital						Dispensaries			Primary health Centres			Community Health Centre			Family Welfare Centre			
		Government			Private			Government			Private			Government				Private		
		No.	Beds	Doc-tors	No.	Beds	Doc-tors	No.	Beds	Doc-tors	No.	Beds	Doc-tors	No.	Beds	Doc-tors		No.	Beds	Doc-tors
I	2	3	4	5	6	7	8	9	10	11	12	13	14	15	16	17	18	19	20	21
1	Alayamon			3	20	7	7			4			4	1		1	1	54	4	4
2	Anchal			4	15	4	4	1		2			1	2		2				8
3	Ariyenkavu			1	15	1	1						1	1		1				5
4	Edamulakkal			3	73	8	3						1	1		1				6
5	Karavalur			4	60	6	4			1			1	1	4	2				4
6	Kulathupuzhia			2		2				2			2	1		1				11
7	Thenmala													1		1				6
8	Yeroor			17	183	28	17	1		2	9		9	8	4	9	1	54	4	7
I	ANCHAL																			51
1	Kilikollur			4	34	12	4			1			1	1		1		16	5	6
2	Sakthikulangara			1	10	3	1							1		1				5
3	Thrikkadavur			5	44	15	5			1			1	1		1		16	5	11
4	Thrikkarava			3	50	3	3							1		1				4
II	ANCHALUMMOODU			3	40	5	3							2	10	2				7
1	Chadadayamangalam			3										1		1				5
2	Chithira													1		1				5
3	Elamadu													1		1				5
4	Ittiva													1		1				5
5	Kadakkal	1	101	4	3	25	3	1		1				1	24	3				10
6	Nilamel			2	20	2	2							1	12	3				6
7	Velanallur			14	165	16	14	1		1				7	46	11				37
III	CHADAYAMANGALAM			2	48	7	2			1	2		2	1		1				11
1	Chavara			1	60	5	1										1	46	5	7
2	Neendakara			1	12	2	1							1	18	3				4
3	Panmana			2	14	2	2			2			2	1		1				8
4	Thekkumbhagam			1	60	5	1													8
5	Thevalakkara			2	74	11	2			1	4		4	3	18	5	1	46	5	30
IV	CHAVARA			1	60	5	1			1	4		4	3	18	5	1	46	5	30

(Table 23 (A) contd.)

I	2	3	4	5	6	7	8	9	10	11	12	13	14	15	16	17	18	19	20	21
1	East Kallada				1	3	1							1		1				4
2	Kundara				2	15	2	1		4				1	22	5				10
3	Munrothuruthu				2	4	3							1		1				3
4	Perayam													1		1				5
5	Perinadu							1		3				1	22	2				9
V	CHITTUMALA				5	22	6	2		7	1		1	5	44	10				31
1	Adichanallur				3	620	59	1		4	6	16	6	1		1				7
2	Chathanoor				5	75	10	1		5	1		1	1		1				9
3	Kaluvathukkal	1	100	20	2	30	4	2		5	4		4	1	20	1				6
4	Nedumpna	1	75	2	7	35	8	1		5										7
5	Poothakulam				6	47	6							1	12	2				4
VI	ITHIKKARA	2	175	22	23	807	87	5		19	11	16	11	4	32	5				33
1	Alappad													2		2				5
2	Karunagappally	2	255	14	5	233	32													
3	Mynagappally							1		4	1		1	1	6	3				15
4	Thodiyoor							1		1				1		1				5
VII	KARUNAGAPPALLY	2	255	14	5	233	32	2		5	1		1	4	6	6				25
1	Ezhukone	1	138	18	2	20	2							2		2				4
2	Karepra													1	21	2				8
3	Kottarakkara	2	266	14				2		10						1				5
4	Neduvathoor										2	10	2	1		1				4
5	Pooyappally				2	16	2	1		2				1	10					5
6	Veliyam				3	25	3							1		1				4
VIII	KOTTARAKKARA	3	404	32	7	61	7	3		12	2	10	2	6	31	7				26
1	Eravipuram																			
2	Kottamkara				4	215	17	2		8	1		5	1		1				8
3	Mayyanad	1	70	2	5	50	6													4
4	Thrikkovilvattom				3	93	8	1		5	2		2	1		1				4
5	Vadakkivila																			
IX	MUKHATHALA	1	70	2	12	358	31	3		13	3		7	2		2				16

(Table 23 (A) contd.)

I	2	3	4	5	6	7	8	9	10	11	12	13	14	15	16	17	18	19	20	21
1	Clappana				4	4	15							1						4
2	Kulasekharapuram	1		2	1	5	1				6		6	1						6
3	Ochira				5	231	21										1	30	5	7
4	Thazhava				5	50	5							1	10	1				5
X	OCHIRA	1		2	15	290	42				6		6	3	10	3	1	30	5	22
1	Pathanapuram				6	98	25				1		1	1			1	12	4	19
2	Pattazhi	1		1										1	16	1				7
3	Pattazhi vadakkekara													1		1				3
4	Piravanthoor													1		1				5
5	Thalavoor													1		1				7
6	Vilakkudy				2	2	2	1		3	1		1	1	10	1				6
XI	PATHANAPURAM	1		1	8	98	27	1		3	2		2	6	26	6	1	12	4	47
1	Kunnathoor				1	14	1	1		1			3	1		1				2
2	Poruvazhy													1		1				5
3	Sasthamcotta	1	15	6	3	18	15							1	13	4				9
4	Sooranadu North							1		1	2	6	2	1	10	1				5
5	Sooranadu south													1		1				4
6	West Kallada													1		1				25
XII	SASTHAMCOTTA	1	15	6	4	32	16	2		2	6	6	6	5	23	8				4
1	Kulakkada				3	3								1	6	1				4
2	Melilla													1		1				2
3	Mylom				1	22	6	1		3	3		3	1		1				3
4	Pavithreswaram				3	12	3	1		5	1		1	1		1				4
5	Ummannoor													1		1				8
6	Vettikkavala				7	34	12	2		8	9		9	1	6	6				7
XIII	VETTIKKAVALA													6	6	6				28

Table No. 23 (A) - MEDICAL INSTITUTIONS - ALLOPATHY (Contd..)

Sl. No.	Name of Blocks	Hospital						Dispensaries						Primary health Centres			Community Health Centre			Family Welfare Centre
		Government			Private			Government			Private			No.	Beds	Doc-tors	No.	Beds	Doc-tors	
		No.	Beds	Doc-tors	No.	Beds	Doc-tors	No.	Beds	Doc-tors	No.	Beds	Doc-tors	No.	Beds	Doc-tors	No.	Beds	Doc-tors	
1	2	3	4	5	6	7	8	9	10	11	12	13	14	15	16	17	18	19	20	21
1	ANCHAL			17	183	28	1	1	1	2	9	8	9	8	4	9	1	54	4	51
2	ANCHALUMOOD			5	44	15	1	1	1	1	1	1	1	7	46	11	1	16	5	11
3	CHADAYAMANGALAM	1	101	4	14	165	16	1	1	1	4	3	4	3	18	5	1	46	5	30
4	CHAVARA	1	60	5	5	74	11	1	1	7	1	1	1	5	44	10	1	46	5	31
5	CHITTUMALA			5	22	6	2	2	2	19	11	16	11	4	32	5	1	46	5	33
6	ITHIKKARA	2	175	22	23	807	87	5	5	5	1	4	6	4	6	6	1	46	5	25
7	KARUNAGAPPALLY	2	255	14	5	233	32	2	2	5	1	1	1	4	31	7	1	46	5	26
8	KOTTARAKKARA	3	404	32	7	61	7	3	3	12	2	10	2	6	31	2	1	46	5	16
9	MUKHATHALA	1	70	2	12	358	31	3	3	13	3	7	7	2	2	2	1	30	5	22
10	OCHIRA	1		2	15	290	42			6	3	6	6	3	10	3	1	30	5	22
11	PATHANAPURAM	1		1	8	98	27	1	1	3	2	2	2	6	26	6	1	12	4	47
12	SASTHAMCOTTA	1	15	6	4	32	16	2	2	2	6	6	6	5	23	8	1	12	4	25
13	VETTIKAVALA			7	34	12	2	2	2	8	9	9	9	6	6	6	5	158	23	28
	Total (Rural)	13	1080	88	127	2401	330	23	23	73	55	32	60	60	246	79	5	158	23	382

C - Municipalities/Corporations

Sl. No.	Name of Municipalities/Corporations	Hospital						Dispensaries						Primary health Centres			Community Health Centre			Family Welfare Centre
		Government			Private			Government			Private			No.	Beds	Doc-tors	No.	Beds	Doc-tors	
		No.	Beds	Doc-tors	No.	Beds	Doc-tors	No.	Beds	Doc-tors	No.	Beds	Doc-tors	No.	Beds	Doc-tors	No.	Beds	Doc-tors	
1	2	3	4	5	6	7	8	9	10	11	12	13	14	15	16	17	18	19	20	21
1	KOLLAM	4	895	71	35	1892	157	4	4	17	39	10	40	4	12	6	18	19	20	21
2	PARAVUR	1	66	2	8	43	8							1		1				8
3	PUNALUR	1	144	11	7	58	7	1	1	4										39
	Total (Urban)	6	1105	84	50	1993	172	5	5	21	39	10	40	5	12	7	5	158	23	382
	Total (Rural)	13	1080	88	127	2401	330	23	23	73	55	32	60	60	246	79	5	158	23	421
	District	19	2185	172	177	4394	502	28	28	94	94	42	100	65	258	86	5	158	23	421

Table No. 23 (B)- MEDICAL INSTITUTIONS - AYURVEDA

A - Panchayats

Sl. No.	Name of Panchayat	Hospital						Dispensaries					
		Government			Private			Government			Private		
		No.	Beds	Doctors	No.	Beds	Doctors	No.	Beds	Doctors	No.	Beds	Doctors
I	2	3	4	5	6	7	8	9	10	11	12	13	14
1	Alayamon							1		1			
2	Anchal				2		2						
3	Ariyenkavu							1		1	2		2
4	Edamulakkal	1	30	4									
5	Karavalur							1		1	4		4
6	Kulathupuzha							1		1			
7	Thenmala							1		1			
8	Yeroor							1		1	2		2
I	ANCHAL	1	30	4	2		2	6		6	8		8
1	Kilikollur												
2	Saktikulangara							1		1	2		2
3	Thrikkadavur							1		1			
4	Thrikkaruva							2		2	2		2
II	ANCHALUMMOODU												
1	Chadadayamanangalam							1		1	2		2
2	Chithra							1		1			
3	Elamadu							2		2	2		2
4	Ittira							1		1	3		3
5	Kadakkal							1		1			
6	Njamel							1		1			
7	Velanallur							1		1			
III	CHADAYAMANGALAM												
1	Chavara							4		4	10		10
2	Neendakara							1		1	1		1
3	Panmana	1	10	1				1		1			
4	Thekkumbhagom							1		1			
5	Thevalakkara							1		1	3		3
IV	CHAVARA	1	10	1				4		4	4		4

(Table 23 (B) contd.)

A - Panchayats		2	3	4	5	6	7	8	9	10	11	12	13	14
1	East Kallada								1		1	1	4	1
2	Kundara								1		1			
3	Munrothuruthu					1	2	1	1		1			
4	Perayam								1		1			
5	Perinadu					6	3	6	1		1	5	2	5
V		CHITTUMALA				7	5	7	5		5	6	6	6
1	Adichanallur					4	8	4	1		1	4		4
2	Chathanoor					2	10	7	1		1	5		6
3	Kalluvathukkal											4		4
4	Nedumpana		1	10	1	2		1						
5	Poothakulam											2		2
VI		ITHIKKARA	1	10	1	8	18	12	2		2	15		16
1	Atappad								1		1			
2	Karunagappally								1		1			
3	Mynagappally								1		1			
4	Thodiyoor								1		1			
VII		KARUNAGAPPALLY							4		4			
1	Ezhukone								1		1			
2	Karepra								1		1			
3	Kottarakkara		1	10	1				1		1			
4	Neduvathoor													
5	Pooyappally													
6	Veliyam								1		1			
VIII		KOTTARAKKARA	1	10	1				4		4			
1	Eravipuram								2		2	2		2
2	Kottamkara								1		1	5		5
3	Mayyanad								1		1			3
4	Thrikkovilvattom								1		1	3		3
5	Vadakkevila													
IX		MUKHATHALA							4		4	10		10

Table No. 23 (B) - (Contd.)

A - Panchayats

1	2	3	4	5	6	7	8	9	10	11	12	13	14
1	Clappana							1		1	3		3
2	Kulasekharapuram										3		3
3	Ochira							1		1	3		3
4	Thazhava							1		1	5		5
X	OCHIRA							3		3	14		14
1	Pathanapuram				1		1						
2	Pattazhi												
3	Pattazhi vadakkekara												
4	Piravanthoor							1		1			
5	Thalavoor	1	30	3									
6	Vilakkudy				1		2						
XI	PATHANAPURAM												
1	Kunnathoor	1	30	3	2		3	1		1	2		2
2	Poruvazhy	1	10	1							2		2
3	Sasthanmotta	1	10	1				1		1	11		11
4	Sooranadu North									1	1		1
5	Sooranadu south							1		1	1		1
6	West Kallada						3	1		1			
XII	SASTHAMCOTTA												
1	Kulakkada	2	20	2	3		3	3		3	17		17
2	Melilla							1		1			
3	Mylom										8		8
4	Pavithreswaram				1		1	1		1	3		3
5	Ummannoor							1		1			
6	Vettikkavala										8		8
XIII	VETTIKKAVALA												
					1		1	4		4	19		19

Table No. 23 (B) - MEDICAL INSTITUTIONS - AYURVEDA (Contd.)

B - Blocks

Sl. No.	Name of Blocks	Hospital						Dispensaries					
		Government			Private			Government			Private		
		No.	Beds	Doctors	No.	Beds	Doctors	No.	Beds	Doctors	No.	Beds	Doctors
1	2	3	4	5	6	8	9	10	11	12	13	14	
1	ANCHAL	1	30	4	2	2	6		6	8		8	
2	ANCHALUMOOD						2		2	2		2	
3	CHADAYAMANGALAM						4		3	10		10	
4	CHAVARA	1	10	1			4		4	4		4	
5	CHITTUMALA						7		7	6		6	
6	ITHIKKARA	1	10	1	8	12	2		2	15		16	
7	KARUNAGAPPALLY						4		4				
8	KOTTARAKKARA	1	10	1			4		4	10		10	
9	MUKHATHALA						4		4	14		14	
10	OCHIRA						3		3				
11	PATHANAPURAM	1	30	3	2	3	1		1				
12	SASTHAMCOTTA	2	20	2	3	3	3		3	17		17	
13	VETTIKAVALA				1	1	4		4	19		19	
	Total (Rural)	7	110	12	23	28	46		45	105	6	106	

C - Municipalities/Corporations

Sl. No.	Name of Municipalities/Corporations	Hospital						Dispensaries					
		Government			Private			Government			Private		
		No.	Beds	Doctors	No.	Beds	Doctors	No.	Beds	Doctors	No.	Beds	Doctors
1	2	3	4	5	6	8	9	10	11	12	13	14	
1	KOLLAM	1	50	6	10	18	5		5	33		34	
2	PARAVUR	1	30	3						4		4	
3	PUNALUR				6	25	1		1				
	Total (Urban)	2	80	9	16	25	6		6	37		38	
	Total (Rural)	7	110	12	23	28	46		45	105	6	106	
	District	9	190	21	39	53	52		51	142	6	144	

Table No. 23 (C) - MEDICAL INSTITUTIONS - HOMOEOPATHY

Sl. No.	Name of Panchayat	Hospital						Dispensaries						
		Government			Private			Government			Private			
		No.	Beds	Doctors	No.	Beds	Doctors	No.	Beds	Doctors	No.	Beds	Doctors	
1	2	3	4	5	6	7	8	9	10	11	12	13	14	
1	Alayamon													
2	Anchal				2		2							
3	Ariyankavu													
4	Edamulakkal				1		1			1	1		1	
5	Karavatur													
6	Kulathupuzha													
7	Thennmala													
8	Yeroor													
I	ANCHAL				3		3	1		1	1		1	
1	Kilikkollur													
2	Sakthikulangara													
3	Thrikkadavur										2		2	
4	Thrikkarava													
II	ANCHALUMMOODU													
1	Chadadayamangalam							1		1	1		1	
2	Chithra							1		1	4		4	
3	Elamadu													
4	Ittiva													
5	Kadakkal													
6	Nilamel													
7	Velanallur									2	14		14	
III	CHADAYAMANGALAM							2			4		4	
1	Chavara													
2	Neendakara							1		1	4		4	
3	Paomana							1		1				
4	Thekkumbhagam							1		1	3		3	
5	Thevalakkara							1		1	3		3	
IV	CHAVARA							3		3	11		11	

Table No. 23 (C) - MEDICAL INSTITUTIONS - HOMOEOPATHY

A - Panchayats

Sl. No.	Name of Panchayat	Hospital						Dispensaries					
		Government			Private			Government			Private		
		No.	Beds	Doctors	No.	Beds	Doctors	No.	Beds	Doctors	No.	Beds	Doctors
1	2	3	4	5	6	7	8	9	10	11	12	13	14
1	East Kallada							1		1	1		1
2	Kundara							1		1	1		1
3	Munrothuruthu							1		1	1		1
4	Perayam							1		1	1		1
5	Periniadu							1		1	1		1
V	CHITTUMALA							2		2	6		6
1	Adichanallur							2		2	9		9
2	Chathanoor							2		2	3		3
3	Kattuvathukkal							1		1	4		4
4	Nedumpana							1		1	7		7
5	Poothakulam							1		1	2		2
VI	ITHIKKARA							1		1	1		1
1	Alappad							6		6	16		16
2	Karunagappally	1	25	2				1		1	3		3
3	Mynagappally							1		1			
4	Thodiyoor							1		1			
VII	KARUNAGAPPALLY							1		1			
1	Ezhukone	1	25	2				3		3			3
2	Kareepra												
3	Kottarakkara												
4	Neduvathoor							1		1			
5	Pooyappally												
6	Veliyam												
VIII	KOTTARAKKARA							1		1			
1	Eravipuram												
2	Kottamkara							1		1	3		3
3	Mayyanad										6		6
4	Thrikkovilvatom							1		1			
5	Vadakkevila												
IX	MUKHATHALA							2		2	9		9

Table No. 23 (C) - MEDICAL INSTITUTIONS - HOMOEOPATHY

Sl. No.	Name of Panchayat	Hospital						Dispensaries					
		Government			Private			Government			Private		
		No.	Beds	Doctors	No.	Beds	Doctors	No.	Beds	Doctors	No.	Beds	Doctors
1	2	3	4	5	6	7	8	9	10	11	12	13	14
1	Clappana										1		1
2	Kulasekharapuram										4		4
3	Ochira							1		1	4		4
4	Thazhava										4		4
X	OCHIRA							1		1	13		13
1	Pathanapuram							1	0	1	2		2
2	Pattazhi							1		1			
3	Pattazhi vadakkekara							1		1			
4	Piravanthoor							1		1			
5	Thalayoor												
6	Vilakkudy				1		1						
XI	PATHANAPURAM				1		1						
1	Kunnathoor							4		4	1		1
2	Peruvazhy							1		1	2		2
3	Sasithamcoffa							1		1	3		3
4	Sooranadu North							1		1	3		3
5	Sooranadu south										2		2
6	West Kallada										3		3
XII	SASTHAMCOTTA							3		3	14		14
1	Kulakkada							1		1	1		1
2	Melila							1		1			
3	Myiom										2		2
4	Pavithreswaram							1		1	2		2
5	Ummannoor												
6	Vettikkavala										2		2
XIII	VETTIKKAVALA							3		3	7		7

Table No. 23 (C) - MEDICAL INSTITUTIONS - HOMOEOPATHY

B - Blocks

Sl. No.	Name of Blocks	Hospital						Dispensaries					
		Government			Private			Government			Private		
		No.	Beds	Doctors	No.	Beds	Doctors	No.	Beds	Doctors	No.	Beds	Doctors
1	2	3	4	5	6	7	8	9	10	11	12	13	14
1	ANCHAL							1					
2	ANCHALUMOOD							2					
3	CHADAYAMANGALAM							3					
4	CHAVARA							2					
5	CHITTUMALA							2					
6	ITHIKKARA							6					
7	KARUNAGAPPALLY	1	25	2				3					
8	KOTTARAKKARA							1					
9	MUKHATHALA							3					
10	OCHIRA							2					
11	PATHANAPURAM							1					
12	SASTHAMCOTTA				1			4					
13	VETTIKKAVALA							3					
	Total (Rural)	1	25	2	4		4	31		31	108		108

C - Municipalities/Corporations

Sl. No.	Name of Municipalities/Corporations	Hospital						Dispensaries					
		Government			Private			Government			Private		
		No.	Beds	Doctors	No.	Beds	Doctors	No.	Beds	Doctors	No.	Beds	Doctors
1	2	3	4	5	6	7	8	9	10	11	12	13	14
1	KOLLAM							4					
2	PARAVUR	2	41	4				1					
3	PUNALUR	1	25	2				1					
	Total (Urban)	3	66	6				6					
	Total (Rural)	1	25	2	4		4	31		31	108		108
	District	4	91	8	4		4	37		37	141		141

Table No. 23 (D) - MEDICAL INSTITUTIONS - VETERINARY

Sl. No.	Name of Block/Municipality/ Corporation	Name of Panchayat	Veterinary Hospitals (Nos)	No. of Doctors	Mobile Units (Nos)
I	2	3	4		5
1		Aleyamon	1	1	
2		Anchal	2	2	
3		Ariyankavu	1	1	
4		Edamulakkal			
5		Karavalur			
6		Kulathupuzha			
7		Thennala			
8		Yeroor			
I	ANCHAL		4	4	
1		Kiilkollur			
2		Sakthikulangara			
3		Thrikkadavur	2	2	
4		Thrikkaruva	1	1	
II	ANCHALUMMOODU		3	3	
1		Chadadayamangalam	1	1	
2		Chithra	1	1	
3		Elamadu	1	1	
4		Ittira	1	1	
5		Kadakkal	1	1	
6		Nilamel	1	1	
7		Velanallur			
III	CHADAYAMANGALAM		6	6	
1		Chavara			
2		Neendakara	1	1	
3		Panmana	1	1	
4		Thekkumbhagom	1	1	
5		Thevalakkara	1	1	
IV	CHAVARA		4	4	

Table No. 23 (D) - MEDICAL INSTITUTIONS - VETERINARY

Sl.No.	Name of Block/Municipality/ Corporation	Name of Panchayat	Veterinary Hospitals (Nos)	No. of Doctors	Mobile Units (Nos)	
1	2	3	4			
1			East Kallada	1	1	5
2			Kundara	1	1	
3			Munrothuruthu	1	1	
4			Perayam	1	1	
5	Perinadu	1	1			
V	CHITTUMALA		5	5		
1		Adichanalur	1	1		
2		Chathanoor	1	1		
3		Kalluvathukkal	1	1		
4		Nedumpana	1	1		
5	Poothakulam	1	1			
VI	ITHIKKARA		4	4		
1		Alappad	1	1		
2		Karunagappally	3	3		
3		Mynagappally	1	1		
4	Thodiyoor					
VII	KARUNAGAPPALLY		5	5		
1		Ezhukone	1	1		
2		Kareepra	1	1		
3		Kottarakkara	1	1		
4		Neduvathoor	1	1		
5		Pooyappally				
6	Veliyam	1	1			
VIII	KOTTARAKKARA		4	4		
1		Eravipuram	1	1		
2		Kottamkara	1	1		
3		Mayyanad	1	1		
4		Thrikkovilvattom	1	1		
5	Vadakkevila					
IX	MUKHATHALA		3	3		
1						

1	2	3	4	5
1		Clappana		
2		Kulasekharapuram		
3		Ochira	1	1
4		Thazhava		
X	OCHIRA			
1		Pathanapuram	1	1
2		Pattazhi	1	1
3		Pattazhi vadakkekara	1	1
4		Piravanthoor	1	1
5		Thalavoor	1	1
6		Vilakkudy	1	1
XI	PATHANAPURAM		5	5
1		Kunnathoor		
2		Poruvazhy	1	1
3		Sasthamcotta	1	1
4		Sooranadu North	1	1
5		Sooranadu south	1	1
6		West Kallada	1	1
XII	SASTHAMCOTTA		5	5
1		Kulakkada	1	1
2		Melila		
3		Mylom	1	1
4		Pavithreswaram	2	2
5		Ummannoor	2	2
6		Vettikkavala		
XIII	VETTIKKAVALA		6	6
1		KOLLAM	3	3
2		PARAVUR	2	2
3		PUNALUR	3	3
	Total Urban		8	8
	Total Rural		55	55
	District		63	63

Table No. 24 - SOCIAL & CULTURAL INSTITUTIONS

A - Panchayats

Sl. No.	Name of Panchayat	Public Library	Reading room	Angana vady.	Balavady	Adult education centre	Community halls	Sports clubs	Arts clubs	Community radio sets	Community TV sets	Cinema Theatres	
												Nos.	Seating Capacity
I	2	3	4	5	6	7	8	9	10	11	12	13	14
1	Alayamon	0	5	6	0	0	0	7	0	0	12	3	600
2	Anchal	6	4	29	1	0	1	7	8	0	3	1	530
3	Ariyankavu	3	2	2	13	0	0	12	0	0	0	0	0
4	Edamulakkal	9	1	32	0	3	1	1	0	0	3	2	450
5	Karavallur	2	2	10	0	3	0	0	15	0	4	0	0
6	Kulathupuzha	1	7	6	4	0	1	8	4	0	0	1	290
7	Thennala	6	6	5	0	0	0	3	4	0	0	0	0
8	Yeroor	7	3	4	1	0	1	10	7	1	0	0	0
I	ANCHAL	34	30	88	25	6	4	61	39	1	22	7	1870
1	Kiilkollur	0	0	0	0	0	0	0	0	0	0	0	0
2	Sakthikulangara	0	0	0	0	0	0	0	0	0	0	0	0
3	Thrikkadavur	0	6	24	0	2	0	0	7	0	4	1	480
4	Thrikkaruva	3	1	18	0	0	0	30	0	0	2	1	470
II	ANCHALUMMOODU	3	7	42	0	2	0	0	0	0	6	2	950
1	Chadadayamangalam	3	0	20	0	5	20	7	0	0	6	1	552
2	Chithara	4	0	40	10	3	1	7	3	0	20	0	0
3	Elamadu	10	10	24	13	3	0	20	0	0	8	2	575
4	Ittira	20	4	24	10	3	0	10	2	0	13	1	300
5	Kadakkal	12	4	43	0	3	1	30	12	0	0	5	0
6	Nilamel	2	2	14	2	3	1	6	7	0	3	1	140
7	Velanallur	6	6	26	9	3	0	20	2	0	6	1	300
III	CHADAYAMANGALAM	57	26	191	44	23	23	100	26	0	56	11	1867
1	Chavara	1	3	40	3	2	3	30	1	0	2	2	945
2	Neendakara	3	3	15	0	0	1	0	0	0	5	1	490
3	Pannana	6	6	46	0	0	0	0	0	6	3	1	525
4	Thekkumbhagom	1	2	14	0	0	0	10	10	0	2	1	500
5	Thevalakkara	1	3	30	9	3	3	30	4	0	1	2	925
IV	CHAVARA	12	17	145	12	5	7	70	15	6	13	7	3385

Table No. 24 SOCIAL & CULTURAL INSTITUTIONS (Contd.)

A - Panchayats

Sl. No.	Name of Panchayat	Public Library	Reading room	Angana vady	Balavad y	Adult educatio	Commun ity halls	Sports clubs	Arts clubs	Commun ity radio	Cinema Theatres		
											Nos.	Seating	
I	2	3	4	5	6	7	8	9	10	11	12	13	14
1	East Kallada	1	1	22	0	0	1	15	0	4	5	1	542
2	Kundara	1	3	19	0	0	0	3	2	1	2	0	0
3	Munrothuruthu	0	0	11	0	0	0	18	1	4	2	0	0
4	Perayam	1	3	7	2	0	0	3	4	1	0	0	0
5	Perinadu	14	1	48	0	3	0	27	0	0	2	1	230
V	CHITTUMALA	17	8	107	2	3	1	66	7	10	11	2	772
1	Adichanallur	5	0	21	0	18	4	20	8	0	6	2	630
2	Chathanoor	12	12	29	0	0	2	7	7	0	13	1	289
3	Kalluvathukkal	11	11	26	1	0	1	9	8	0	9	1	650
4	Nedumpana	5	3	30	3	0	1	21	0	0	5	1	250
5	Poothakulam	5	0	15	0	3	0	23	21	7	13	2	850
VI	ITHIKKARA	38	26	121	4	21	8	80	44	7	46	7	2669
1	Alappad	11	11	4	12	0	1	8	8	0	7	0	0
2	Karunagappally	5	4	4	15	0	1	20	20	0	1	4	2313
3	Mynagappally	10	10	26	1	3	0	30	45	0	3	1	250
4	Thodiyoor	1	1	20	0	3	0	5	8	1	1	0	0
VII	KARUNAGAPPALLY	27	26	54	28	6	2	63	81	1	12	5	2563
1	Ezhukone	3	0	0	3	2	3	3	2	6	1	1	150
2	Kareepra	2	2	26	4	2	0	0	0	2	12	0	0
3	Kottarakkara	3	5	3	0	0	0	10	5	0	0	4	950
4	Neduvathoor	1	1	3	1	0	2	2	2	0	1	1	450
5	Pooyappally	1	10	18	2	0	0	7	3	2	0	1	270
6	Veliyam	13	13	7	0	0	0	10	12	0	0	1	220
VIII	KOTTARAKKARA	23	31	57	10	4	5	32	24	10	14	8	2040
1	Eravipuram	0	0	0	0	0	0	0	0	0	0	0	0
2	Kottamkara	4	2	8	6	0	1	2	24	0	15	4	1640
3	Mayyanad	8	13	0	2	0	0	15	18	0	6	3	1034
4	Thrikkovilvattom	7	10	0	4	2	1	22	5	0	3	1	369
5	Vadakkavila	0	0	0	0	0	0	0	0	0	0	0	0
IX	MUKHATHALA	19	25	8	12	2	2	39	47	0	24	8	3043

Table No. 24 SOCIAL & CULTURAL INSTITUTIONS (Contd..)

A - Panchayats

Sl. No.	Name of Panchayat	Public Library	Reading room	Angana vady	Balavad y	Adult education centre	Community halls	Sports clubs	Arts clubs	Community radio sets	Community TV sets	Cinema Theatres	
												Nos.	Seating Capacity
1	2	3	4	5	6	7	8	9	10	11	12	13	14
1	Clappana	1	6	19	0	0	0	15	15	0	2	0	0
2	Kulasekharapuram	1	3	30	0	0	1	18	18	0	1	2	1151
3	Ochira	6	6	22	0	1	0	45	45	0	1	1	420
4	Thazhava	1	8	2	1	3	0	20	20	20	3	2	731
X	OCHIRA	9	23	73	1	4	1	98	98	20	7	5	2302
1	Pathanapuram	4	2	28	1	3	1	4	14	0	5	3	900
2	Pattazhi	1	5	17	0	0	0	0	22	2	0	2	400
3	Pattazhi vadakkekara	7	0	6	0	3	0	20	5	0	1	0	0
4	Piravanthoor	10	4	35	0	0	0	1	3	1	2	0	0
5	Thalavoor	12	10	33	0	0	0	10	10	0	5	0	0
6	Vilakkudy	0	4	27	1	3	1	10	7	0	1	1	380
XI	PATHANAPURAM	34	25	146	2	9	2	45	61	3	14	6	1680
1	Kunnathoor	6	1	14	0	0	0	18	2	0	2	1	397
2	Poruvazhy	5	1	18	3	0	1	7	3	0	0	1	250
3	Sasthamcolta	20	20	15	0	0	1	34	34	0	1	2	1100
4	Sooranadu North	1	1	17	0	3	0	13	0	0	1	0	0
5	Sooranadu south	5	5	12	1	3	0	10	3	0	3	1	395
6	West Kallada	3	3	11	0	0	0	15	15	0	5	1	350
XII	SASTHAMCOTTA	40	31	87	4	6	2	97	57	0	12	6	2492
1	Kulakkada	10	0	32	0	0	0	10	30	1	5	0	0
2	Melilla	7	7	23	0	3	0	0	0	0	1	0	0
3	Mylom	7	0	29	0	0	0	18	5	1	0	0	0
4	Pavithreswaram	10	5	31	0	3	3	20	10	0	8	1	470
5	Ummannoor	4	1	30	0	0	1	30	10	0	9	2	500
6	Vettikkavala	7	7	33	0	0	0	0	0	0	0	0	0
XIII	VETTIKKAVALA	45	20	178	0	6	4	78	55	2	23	3	970

Table No. 24 SOCIAL & CULTURAL INSTITUTIONS (Contd.)

B - Blocks

Sl. No.	Name of Blocks	Public Library	Reading room	Angana-vady	Balavad y	Adult education centre	Community halls	Sports clubs	Arts clubs	Community radio sets	Community TV sets	Cinema Theatres	
												Nos.	Seating Capacity
1	2	3	4	5	6	7	8	9	10	11	12	13	14
1	ANCHAL	34	30	88	25	6	4	61	39	1	22	7	1870
2	ANCHALUMOOD	3	7	42	0	2	0	30	7	0	6	2	950
3	CHADAYAMANGALAM	57	26	191	44	23	23	100	26	0	56	11	1867
4	CHAVARA	12	17	145	12	5	7	70	15	6	13	7	3385
5	CHITTUMALA	17	8	107	2	3	1	66	7	10	11	2	772
6	ITHIKKARA	38	26	121	4	21	8	80	44	7	46	7	2669
7	KARUNAGAPPALLY	27	26	54	28	6	2	63	81	1	12	5	2563
8	KOTTARAKKARA	23	31	57	10	4	5	32	24	10	14	8	2040
9	MUKHATHALA	19	25	8	12	2	2	39	47	0	24	8	3043
10	OCHIRA	9	23	73	1	4	1	98	98	20	7	5	2302
11	PATHANAPURAM	34	25	146	2	9	2	45	61	3	14	6	1680
12	SASTHAMCOITA	40	31	87	4	6	2	97	57	0	12	6	2492
13	VETTIKAVALA	45	20	178	0	6	4	78	55	2	23	3	970
	Total (Rural)	358	295	1297	144	97	61	859	561	60	260	77	26603

C - Municipalities/Corporations

Sl. No.	Name of Municipalities/Corporations	Public Library	Reading room	Angana-vady	Balavad y	Adult education centre	Community halls	Sports clubs	Arts clubs	Community radio sets	Community TV sets	Cinema Theatres	
												Nos.	Seating Capacity
1	2	3	4	5	6	7	8	9	10	11	12	13	14
1	KOLLAM	11	24	100	12	4	6	60	19	0	10	18	12822
2	PARAVUR	3	11	21	1	0	0	42	8	2	6	4	1579
3	PUNALUR	1	5	20	2	0	1	10	6	0	0	4	0
	Total (Urban)	15	40	141	15	4	7	82	33	2	16	26	14401
	Total (Rural)	358	295	1297	144	97	61	859	561	60	260	77	26603
	District	373	335	1438	159	101	68	941	594	62	276	103	41004

Table No. 25 - SCHEDULE CASTE & SCHEDULE TRIBE COLONIES

A - Panchayats

(In Nos.)

Sl. No	Name of Panchayat	Schedule Caste				Schedule Tribe				Total						
		Colo- nies	Houses	Electri- fied	I H D P No. of House-	Colo- nies	Houses	Electri- fied	I H D P No. of House-	Colo- nies	Houses	Electri- fied	I H D P No. of House-			
I	2	3	4	5	6	7	8	9	10	11	12	13	14	15	16	17
1	Alayamon	16	328	30	4	247						16	328	30	4	247
2	Anchal	10	254	10	3	82						10	254	10	3	82
3	Ariyenkavu	5	261	200	2	287	2	69				7	330	200	2	287
4	Edamulakkal	28	673	97	3	146						28	673	97	3	146
5	Karavalar	13	571	10	1	215						13	571	10	1	215
6	Kulathupuzha	17	469	74	4	197	6	310		2	247	23	779	74	6	444
7	Thenmala	17	337	80	2	84	2	66				19	403	80	2	84
8	Yeroor	17	516	44	4	406						17	516	44	4	406
I	ANCHAL	123	3409	545	23	1664	10	445		2	247	133	3854	545	25	1911
1	Kilikollur															
2	Sakthikulangara															
3	Thrikkadavur															
4	Thrikkaruva	8	122		3	137						8	122		3	137
II	ANCHALUMMOODU	8	125		2	132						8	125		2	132
1	Chadadayamangalam	16	247		5	269						16	247		5	269
2	Chirithra	16	307	84	2	101	3	77		1	50	16	307	84	2	101
3	Elamadu	24	590	49	3	218						27	667	49	4	268
4	Ittiva	18	367	225	1	73						18	367	225	1	73
5	Kadakkal	12	423	215	3	359						12	423	215	3	359
6	Nilamel	14	601	469	2	148						14	601	469	2	148
7	Velanallur	11	203	85	2	109						11	203	85	2	109
III	CHADAYAMANGALAM	13	421	134	3	300						13	421	134	3	300
1	Chavara	108	2912	1261	16	1308	3	77		1	50	111	2989	1261	17	1358
2	Neendakara	18	332	42	3	144						18	332	42	3	144
3	Panmana	6	114	0	2	61						6	114	0	2	61
4	Thekkumbhagam	22	416	13	2	55						22	416	13	2	55
5	Thevalakkara	8	166	83	2	48						8	166	83	2	48
IV	CHAVARA	16	276	45	2	93						16	276	45	2	93
		70	1304	183	11	401						70	1304	183	11	401

Table 25 (Contd.)

A - Panchayats

(In Nos.)

I	2	3	4	5	6	7	8	9	10	11	12	13	14	15	16	17
1	East Kallada	16	529		1	40						16	529		1	40
2	Kundara	19	498		3	119						19	498		3	119
3	Munrothuruthu	16	335		2	90						16	335		2	90
4	Perayam	6	84		1	60						6	84		1	60
5	Perinadu	27	1004		6	489						27	1004		6	489
V	CHITTUMALA	84	2450		13	798						84	2450		13	798
1	Adichanallur	8	293	63	3	215						8	293	63	3	215
2	Chathanoor	11	427		3	123						11	427		3	123
3	Kalluvathukkal	19	679		5	301						19	679		5	301
4	Nedumpana	16	499	17	1	38						16	499	17	1	38
5	Poothakulam	9	206		1	67						9	206		1	67
VI	ITHIKKARA	63	2104	80	13	744						63	2104	80	13	744
1	Alappad	1	20		1	20						1	20		1	20
2	Karunagappally	21	256	29	2	72						21	256	29	2	72
3	Mynagappally	24	523	48	4	259						24	523	48	4	259
4	Thodiyoor	22	334	44	3	112						22	334	44	3	112
VII	KARUNAGAPPALLY	68	1133	121	10	463						68	1133	121	10	463
1	Ezhukone	14	392	62	2	90						14	392	62	2	90
2	Kareppra	14	327	113	2	122						14	327	113	2	122
3	Kottarakkara	13	360	140	3	138						13	360	140	3	138
4	Neduvathoor	12	461	250	3	460						12	461	250	3	460
5	Pooyappally	11	315	25	3	159						11	315	25	3	159
6	Veliyam	16	773	384	3	303						16	773	384	3	303
VIII	KOTTARAKKARA	80	2628	974	16	1272						80	2628	974	16	1272
1	Eravipuram															
2	Kottamkara	24	1032	97	4	436						24	1032	97	4	436
3	Mayyanad	14	539	206	1	250						14	539	206	1	250
4	Thrikkovilvattom	11	419	210	3	297						11	419	210	3	297
5	Vadakkavila															
IX	MUKHATHALA	49	1990	513	8	983						49	1990	513	8	983

Table 25 (Contd.)

A - Panchayats		(In Nos.)														
	2	3	4	5	6	7	8	9	10	11	12	13	14	15	16	17
1	Clappana	6	81	10	2	44						6	81	10	2	44
2	Kulasekharapuram	8	136		3	93						8	136		3	93
3	Ochira	9	153	40	3	95						9	153	40	3	95
4	Thazhava	10	176		1	23						10	176		1	23
X	OCHIRA	33	546	50	9	255						33	546	50	9	255
1	Pathanapuram	18	735	640	2	275						18	735	640	2	275
2	Pattazhi	12	431	288	2	195						12	431	288	2	195
3	Pattazhi vadakkekara	8	312	282	2	153						8	312	282	2	153
4	Piravanthoor	20	638	424	3	260	3	51				23	689	424	3	260
5	Thalavoor	17	452	351	1	247	1	6				18	458	351	1	247
6	Vilakkudy	16	577	351	2	140						16	577	351	2	140
XI	PATHANAPURAM	91	3145	2336	12	1270	4	57				95	3202	2336	12	1270
1	Kunnathoor	15	370		2	184						15	370		2	184
2	Poruvazhy	15	633		2	248						15	633		2	248
3	Sasthamcotta	11	392		1	84						11	392		1	84
4	Sooranadu North	30	595	210	3	321						30	595	210	3	321
5	Sooranadu south	15	348	83	2	117						15	348	83	2	117
6	West Kallada	16	518	130	3	192						16	518	130	3	192
XII	SASTHAMCOTTA	102	2856	423	13	1146						102	2856	423	13	1146
1	Kulakkada	9	281	170	1	70						9	281	170	1	70
2	Mejila	16	348	163	2	120						16	348	163	2	120
3	Mylom	11	241	188	2	90						11	241	188	2	90
4	Pavithreswaram	27	821	580	2	155						27	821	580	2	155
5	Ummannoor	18	394	118	2	103						18	394	118	2	103
6	Vettikkavala	19	636	479	4	395						19	636	479	4	395
XIII	VETTIKKAVALA	100	2721	1698	13	933						100	2721	1698	13	933

Table 25 (Contd.)

B - Blocks

(In Nos.)

Sl. No	Name of Panchayat	Schedule Caste				Schedule Tribe				Total						
		Colo- nies	Houses	Electri- -fied	I H D P No. of House- holds	Colo- nies	Houses	Electri- -fied	I H D P No. of House- holds	Colo- nies	Houses	Electri- -fied	I H D P No. of House- holds			
														6	7	8
1	2	3	4	5	6	7	8	9	10	11	12	13	14	15	16	17
1	ANCHAL	123	3409	545	23	1664	10	445		2	247	133	3854	545	25	1911
2	ANCHALUMOOD	16	247	0	5	269						16	247	0	5	269
3	CHADAYAMANGALAM	108	2912	1261	16	1308	3	77		1	50	111	2989	1261	17	1358
4	CHAVARA	70	1304	183	11	401						84	1304	183	11	401
5	CHITTUMALA	84	2450		13	798						84	2450		13	798
6	ITHIKKARA	63	2104	80	13	744						63	2104	80	13	744
7	KARUNAGAPPALLY	68	1133	121	10	463						68	1133	121	10	463
8	KOTTARAKKARA	80	2628	974	16	1272						80	2628	974	16	1272
9	MUKHATHALA	49	1990	513	8	983						49	1990	513	8	983
10	OCHIRA	33	546	50	9	255						33	546	50	9	255
11	PATHANAPURAM	91	3145	2336	12	1270	4	57				95	3202	2336	12	1270
12*	SASTHAMCOTTA	102	2856	423	13	1146						102	2856	423	13	1146
13	VETTIKAVALA	100	2721	1698	13	933						100	2721	1698	13	933
	Total (Rural)	987	27445	8184	162	11506	17	579		3	297	1004	28024	8184	165	11803

C - Municipalities/Corporations

Sl. No	Name of Panchayat	Schedule Caste				Schedule Tribe				Total						
		Colo- nies	Houses	Electri- -fied houses	I H D P No. of colonies Benefited	Colo- nies	Houses	Electri- -fied houses	I H D P No. of colonies Benefited	Colo- nies	Houses	Electri- -fied houses	I H D P No. of colonies Benefited			
														5	6	7
1	2	3	4	5	6	7	8	9	10	11	12	13	14	15	16	17
1	KOLLAM	47	1351	259	11	650						47	1351	259	11	650
2	PARAVUR	4	182									4	182			
3	PUNALUR	3	63						54			5	117	54		
	Total (Urban)	54	1596	259	11	650	2	54	54			56	1650	313	11	650
	Total (Rural)	987	27445	8184	162	11506	17	579		3	297	1004	28024	8184	165	11803
	District	1041	29041	8443	173	12156	19	633	54	3	297	1060	29674	8497	176	12453

Table 26 - DRINKING WATER FACILITY

A - Panchayats

SL. No.	Name of Panchayat	Public Tve Wells Nos.	Public wells Nos.	Public Tanks/Ponds Nos.	Public Taps Nos.	Others (Specify) Nos.
I	2					
1	Alayamon	3	4	5	6	7
2	Anchal	25	15		33	
3	Ariyenkavu	19	22	1	0	
4	Edamulakkal	4	10	1	104	
5	Karavalur	26	25	21	20	
6	Kulathupuzha	16	45	10	0	
7	Thenmala	15	6	3	5	
8	Yeroor	13	53		40	
I	ANCHAL	15	20		12	
1	Kilikollur	133	196	36	214	
2	Sakthikulangara					
3	Thrikkadavur	4	76	3	214	
4	Thrikkaruva	4	8	13	250	
II	ANCHALUMMOODU	8	84	16	464	
1	Chadadayamangalam	15	36		30	
2	Chithra	20	46	5	93	
3	Elamadu	6	15	10	65	
4	Ittiva	24	38	12	0	
5	Kadakkal	13	43	13	137	
6	Nilamel	0	21	31	10	
7	Velanallur	28	12	10	75	
III	CHADAYAMANGALAM	106	211	81	410	
1	Chavara	2	23		545	
2	Neendakara	0	0		145	
3	Panmana	1	41		371	
4	Thekkumbhagom	1	30		130	
5	Thevalakkara	4	21		509	
IV	CHAVARA	8	115		1700	

Table 26 (Contd.)

A - Panchayats	1	2	3	4	5	6	7
1 East Kallada			20				
2 Kundara		45	0		9		
3 Munrothuruthu		2	3		2	201	
4 Perayam		0	20		0	0	
5 Perinadu		3	8		0	367	
V CHITTUMALA		50	51		11	568	
1 Adichanallur		2	55		5	534	
2 Chathanoor		5	148		6	118	
3 Kalluvathukkal		7	60		6	156	
4 Nedumpana		8	96		19	218	314
5 Poothakulam		2	20			92	
VI ITHIKKARA		24	379		36	1118	314
1 Alappad		8	3			325	
2 Karunagappally		5	18			545	
3 Mynagappally		2	65			110	1
4 Thodiyoor		8	14			18	
VII KARUNAGAPPALLY		23	100			998	1
1 Ezhukone		6	12		24	76	
2 Karepra		4	16		10	22	
3 Kottarakkara		28	48		12	54	
4 Neduvathoor		11	40		0	0	
5 Pooyappally		8	6		12	0	
6 Veliyam		25	90		0	0	
VIII KOTTARAKKARA		82	212		58	152	
1 Eravipuram							
2 Kottamkara		20	40		5	200	
3 Mayyanad		6	13		12	150	
4 Thrikkovilvattom		10	41		25	440	1600
5 Vadakkevila							
IX MUKHATHALA		36	94		42	790	1600

Table 26 (Contd.)

A - Panchayats

		Nos.	Nos.	Nos.	Nos.	Nos.	Nos.
I	2	3	4	5	6	7	
1	Clappana						
2	Kulasekharapuram		2		22		
3	Ochira	1			164		
4	Thazhava		23		68		
X	OCHIRA	1	98		137		
1	Pathangpuram	1	123		391		
2	Pattazhi	15	20	1	21		
3	Pattazhi vadakkekara	0	0	0	0		1913
4	Piravanthoor	16	134	13	70		
5	Thalavoor	4	24	2	40		
6	Vilakkudy	30	36	22			
XI	PATHANAPURAM	1	2	2			
1	Kunnathoor	66	216	40	131		1913
2	Poruvazhy	6	51	25	180		
3	Sasthamcotta	5	55	4	272		
4	Sooranadu North		150	20	180		
5	Sooranadu south	3	21	13	200		
6	West Kallada		41	14	148		
XII	SASTHAMCOTTA	14	26	10	305		
1	Kulakkada		344	86	1285		
2	Meiila		24	8			
3	Mylom	6	63	0			
4	Pavithreswaram	7	92	32	104		43
5	Ummannoor	0	0	0	0		
6	Vettikkavala	23	0	10	30		
XIII	VEETIKKAVALA	36	179	50	134		43

Table 26 - DRINKING WATER FACILITY (Contd.)

B - Blocks

SL. No.	Name of Blocks	Public Tue Wells		Public wells		Public Tanks/Ponds		Public Taps		Others(Specify)	
		Nos.	Nos.	Nos.	Nos.	Nos.	Nos.	Nos.	Nos.	Nos.	Nos.
1	2	3	4	5	6	7					
1	ANCHAL	133	196	36	214						
2	ANCHALUMOOD	8	84	16	464						
3	CHADAYAMANGALAM	106	211	81	410						
4	CHAVARA	8	115	0	1700						
5	CHITTUMALA	50	51	11	568						
6	ITHIKKARA	24	379	36	1118						
7	KARUNAGAPPALLY	23	100	0	998						
8	KOTTARAKKARA	82	212	58	152						
9	MUKHATHALA	36	94	42	790						
10	OCHIRA	1	123	0	391						
11	PATHANAPURAM	66	216	40	131						
12	SASTHAMCOTTA	14	344	86	1285						
13	VETTIKKAVALA	36	179	50	134						
	Total (Rural)	587	2304	456	8355						

C - Municipalities/Corporations

SL. No.	Name of Municipalities/Corporations	Public Tue Wells		Public wells		Public Tanks/Ponds		Public Taps		Others(Specify)	
		Nos.	Nos.	Nos.	Nos.	Nos.	Nos.	Nos.	Nos.	Nos.	Nos.
1	2	3	4	5	6	7					
1	KOLLAM	19	50	33	1945						
2	PARAVUR	5	18		386						
3	PUNALUR	0	60		420						
	Total (Urban)	24	128	33	2751						
	Total (Rural)	587	2304	456	8355						
	District	611	2432	489	11106						

Table 27 - INCOME & EXPENDITURE

A - Panchayats

Sl. No.	Name of Panchayat	Building Tax 3	Entertainment Tax 4	Duty on transfer of property 5	Professional Tax 6	Income from market 7	Income from other sources 8	Total 9
1	Alayamon	221565	270535	85168	161675	244350	743560	1726853
2	Anchal	419642	47740	400000	576255	163809	500207	2107653
3	Arivenkavu	83424	0	2365139	255792	101366	230846	3036567
4	Edamulakkal	246248	47459	289825	340439	156746	75000	1155717
5	Karavalur	158976	0	0	150900	99184	247306	656366
6	Kulathupuzha	466648	40373	374347	323559	132543	1704939	3042409
7	Thenmala	186985	0	935210	426830	38969	434044	2022038
8	Yeroor	268367	42574	357437	238120	127578	2313189	3347265
I	ANCHAL	2051855	448681	4807126	2473570	1064545	6249091	17094868
1	Kilikollur							
2	Sakthikulangara	499517	7472	339036	510105	353750	1231409	2941289
3	Thrikkadavur	260465	20012	0	161783	41705	5667587	6151552
4	Thrikkaruva	759982	27484	339036	671888	395455	6898996	9092841
II	ANCHALUMMOODU							

Sl. No.	Name of Panchayat	Establishment charges 3	Public works 4	Education 5	Water supply 6	Electricity 7	others 8	Total 9
1	Alayamon	490847	203991	52859	0	125689	470663	1344049
2	Anchal	1729396	935721	84005	0	338995	821684	3909801
3	Arivenkavu	1927326	557600	32434	56741	77928	393165	3045194
4	Edamulakkal	1220985	410833	6000	144877	148000	0	1930695
5	Karavalur	321619	183782	32818	0	52509	64875	655603
6	Kulathupuzha	566094	107466	61695	0	317272	1642111	2694638
7	Thenmala	2432995	0	5076	0	76724	1141593	3656388
8	Yeroor	995773	1352867	21205	0	156386	1256868	3783099
I	ANCHAL	9685035	3752260	296092	201618	1293503	5790959	21019467
1	Kilikollur							
2	Sakthikulangara	1537298	334405	131275		215389	2433107	4651474
3	Thrikkadavur	109977	1438979	37935		99792	1410894	3097577
4	Thrikkanuva	1647275	1773384	169210		315181	3844001	7749051
II	ANCHALUMMOODU							

Table 27 (Contd..)

A - Panchayats		Income (Rs.)									
Sl. No.	Name of Panchayat	Building Tax	Entertain-ment Tax	Duty on transfer of property	Professional Tax	Income from market	Income from other sources	Total	Expenditure (Rs.)		
		3	4	5	6	7	8	9	7	8	Total
I											
1	Chadadayamangalam	167232	24312	242515	376580	15113	995081	1820833			
2	Chithra	250000	0	250000	0	40000	0	665000			
3	Elamadu	112949	14283	2950	136635	23314	1249908	1540039			
4	Ittiva	210656	2408	0	177020	1806	272066	663956			
5	Kadakkal	578168	153522	662195	245785	259780	2475336	4374786			
6	Nilamel	225895	23120	0	314610	96340	1191556	1851521			
7	Velanallur	164489	13528	1251939	200398	138299	3897538	5666191			
III	CHADAYAMANGALAM	1709389	231173	2409599	1576028	574652	10081485	16582326			
1	Chayara	427316	45063	330495	1132074	147996	661242	2744186			
2	Neendakara	191624	47660	0	344965	37250	214359	835858			
3	Pannana	388356	18588	1942206	1251096	4970	173810	3779026			
4	Thekkumbhagom	116786	17507	14201	181390	40600	455698	826182			
5	Theyalakkara	337508	43485	230617	271870	47090	145850	1076420			
IV	CHAVARA	1461590	172303	2517519	3181395	277906	1650959	9261672			
I											
1	Chadadayamangalam	590202	0	16722	0	146576	1396941	2150441			
2	Chithra	749250	254166	50000	75000	125000	0	1253416			
3	Elamadu	966661	560569	42837	0	98651	103240	1771958			
4	Ittiva	775676	395599	80383	0	116413	3372202	4740273			
5	Kadakkal	1612463	1287620	6040	149898	361559	3448804	6866384			
6	Nilamel	864330	0	5750	0	63434	1007686	1941200			
7	Velanallur	1121779	169458	36549	0	125266	3875876	5328928			
III	CHADAYAMANGALAM	6680361	2667412	238281	224898	1036899	13204749	24052600			
1	Chayara	1785844	683285	72000	2495	218499	3313264	6075387			
2	Neendakara	1054042	401289	19098	2325	64384	5347543	6888681			
3	Pannana	1543717	2342633	29643	0	134888	1087528	5138409			
4	Thekkumbhagom	316682	543814	14115	1415	43214	40797	960037			
5	Theyalakkara	1413047	528073	48094	1088	101695	390523	2482520			
IV	CHAVARA	6113332	4499094	182950	7323	562680	10179655	21545034			

Table 27 (Contd..)

A - Panchayats

Sl. No.	Name of Panchayat	Income (Rs.)						Total
		Building Tax	Entertain-ment Tax	Duty on transfer of property	Professional Tax	Income from market	Income from other sources	
I	2	3	4	5	6	7	8	9
1	East Kallada.	119529	7935	130438	145290	29550	150740	583482
2	Kundara	289542	0	454013	562645	823866	868158	2998224
3	Munrothuruthu	98257	0	106582	92500	0	336965	634304
4	Perayam	112938	0	0	161380	11000	49915	335233
5	Perinadu	3783549	5798	199539	35907	240405	1187290	5452488
V	CHITTUMALA	4403815	13733	890572	997722	1104821	2593068	10003731
1	Adichanallur	370046	425201	439124	408914	17586	1935526	3596397
2	Chathanoor	466163	24711	319348	874159	71065	1388972	3144418
3	Kalluvathukkal	432478	54830	614598	480620	54100	1287443	2924069
4	Nedumpna	354643	2150	64910	316610	10164	2837804	3586281
5	Poothakulam	331039	19561	282993	279780	16687	2271870	3201930
VI	ITHIKKARA	1954369	526453	1720973	2360083	169602	9721615	16453095

Sl. No.	Name of Panchayat	Expenditure (Rs.)						Total
		Establish-ment charges	Public works	Education	Water supply	Electricity	others	
I	2	3	4	5	6	7	8	9
1	East Kallada	243703	159197	0	0	164284	15868	583052
2	Kundara	1246788	100568	0	0	297570	2611494	4256420
3	Munrothuruthu	283688	102218	0	0	156236	68370	610512
4	Perayam	1065591	148815	0	0	142184	0	1356590
5	Perinadu	1262154	4517	137341	0	355370	2299046	4058428
V	CHITTUMALA	4101924	515315	137341	0	1115644	4994778	10865002
1	Adichanallur	777377	341352	31244	184935	285326	1976163	3596397
2	Chathanoor	1773159	44945	51597	9954	439995	3001892	5321542
3	Kalluvathukkal	1472124	1815652	0	410955	499729	2210037	6408497
4	Nedumpna	1046544	262240	0	15085	190020	1863953	3377842
5	Poothakulam	1386476	311306	9450	0	139275	536017	2382524
VI	ITHIKKARA	6455680	2775495	92291	620929	1554345	9588062	21086802

Table 27 (Contd..)

A - Panchayats

Income (Rs.)

Sl. No.	Name of Panchayat	Building Tax	Entertainment Tax	Duty on transfer of property	Professional Tax	Income from market	Income from other sources	Total
	2	3	4	5	6	7	8	9
1	Alappad	140505	0	353030	174090	0	1044711	1712336
2	Karunagappally	920630	439342	283532	1463000	32330	2707783	5846617
3	Mynagappally	360887	10238	407010	494656	550	155067	1428408
4	Thodiyoor	260079	0	0	334575	21561	3600603	4216818
VII	KARUNAGAPPALLY	1682101	449580	1043572	2466321	54441	7508164	13204179
1	Ezhukone	308951	28941	268822	367219	32500	339254	1345687
2	Kareepra	377241	0	186687	213518	12500	2100	792046
3	Kottarakkara	1183958	13805	2842	1200530	204410	2979453	5584998
4	Neduvathoor	235956	14238	378437	170714	59040	1589582	2447967
5	Pooyappally	217811	0	256216	165648	0	1453197	2092872
6	Veliyam	233406	30645	318117	416510	19250	2856715	3874643
VIII	KOTTARAKKARA	2557323	87629	1411121	2534139	327700	9220301	16138213

Expenditure (Rs.)

Sl. No.	Name of Panchayat	Establishment charges	Public works	Education	Water supply	Electricity	others	Total
	2	3	4	5	6	7	8	9
1	Alappad	1137213	325000	94000	160184	90667	496610	2303674
2	Karunagappally	1863859	1057998	67306	201374	516630	2748344	6455511
3	Mynagappally	1180731	123498	34653	287200	167242	507512	2300836
4	Thodiyoor	972385	0	12547	0	173714	688575	1847221
VII	KARUNAGAPPALLY	5154188	1506496	208506	648758	948253	4441041	12907242
1	Ezhukone	1386790	425776	0	13800	208659	93734	2128759
2	Kareepra	324738	308897	39602	0	95450	48540	817227
3	Kottarakkara	1785000	4830890	3690	549	475680	793050	7888859
4	Neduvathoor	762402	72375	46150	34000	52600	1117725	2085252
5	Pooyappally	538592	93413	58231	0	125740	921000	1736976
6	Veliyam	486001	30000	6324	34152	106376	1202891	1865744
VIII	KOTTARAKKARA	5283523	5761351	153997	82501	1064505	4176940	16522817

Table 27 (Contd..)

A - Panchayats

Sl. No.	Name of Panchayat	Income (Rs.)							Total
		3	4	5	6	7	8	9	
1	Eravipuram	770306	122346	818461	784754	159207	5827926	8483000	
2	Kottamkara	461106	80661	545275	441560	153405	748199	2430206	
3	Mayyanad	486162	45997	1060817	404880	521107	1010049	3529012	
4	Thrikkovilvattom								
5	Vadakkevila								
IX	MUKHATHALA	1717574	249004	2424553	1631194	833719	7586174	14442218	
1	Clappana	202025	0	304966	137670	0	117719	762380	
2	Kulasekharapuram	600764	170074	609237	331620	91700	4196140	5999535	
3	Ochira	548082	114370	88365	373780	51115	240807	1416519	
4	Thazhava	401640	27332	735690	430354	4196	2420622	4019834	
X	OCHIRA	1752511	311776	1738258	1273424	147011	6975288	12198268	

Sl. No.	Name of Panchayat	Expenditure (Rs.)							Total
		3	4	5	6	7	8	9	
1	Eravipuram	1530000	2486000	49416	500000	313490	0	4878906	
2	Kottamkara	1039084	416495	0	0	321124	1034628	2811331	
3	Mayyanad	844661	230421	74100	25357	294938	0	1469477	
4	Thrikkovilvattom								
5	Vadakkevila								
IX	MUKHATHALA	3413745	3132916	123516	525357	929552	1034628	9159714	
1	Clappana	851595	0	0	167228	132540	0	1151363	
2	Kulasekharapuram	1605192	940117	55122	0	226406	4873838	7700675	
3	Ochira	4024336	619576	46373	0	246606	422743	5359634	
4	Thazhava	1200376	0	92444	239748	236316	78153	1847037	
X	OCHIRA	7681499	1559693	193939	406976	841868	5374734	16058709	

Table 27 (Contd..)

A - Panchayats

Sl. No.	Name of Panchayat	Income (Rs.)							Total
		Building Tax	Entertainment Tax	Duty on transfer of property	Professional Tax	Income from market	Income from other sources	8	
1	2	3	4	5	6	7	8	9	
1	Pathanapuram	561142	150337	554919	288976	372233	5280516	7208123	
2	Pattazhi	84608	5445	160407	105620	11375	3739697	4107152	
3	Pattazhi vadakkekara	89736	0	343216	124420	12350	2691963	3261685	
4	Piravanthoor	401633	0	102658	84110	0	1864056	2452457	
5	Thalavoor	268802	0	794524	285710	25206	1738966	3113208	
6	Vilakkudy	290889	30894	291155	266168	297086	930046	2106238	
XI	PATHANAPURAM	1696810	186676	2246879	1155004	718250	16245244	22248863	
1	Kunnathoor	277001	243	0	66330	18550	79904	442028	
2	Poruvazhy	297934	19507	1998	156360	95885	1166521	1738205	
3	Sasthamcotta	481209	72110	665408	951060	131525	1516786	3818098	
4	Sooranadu North	74116	0	168361	41880	4128	112784	288485	
5	Sooranadu south	27288	42410	407851	252880	5878	930291	849091	
6	West Kallada	172295	32555	169839	207160	950	3806286	1513090	
XII	SASTHAMCOTTA	1329843	166825	1413457	1675670	256916	3806286	8648997	

Expenditure (Rs.)

Sl. No.	Name of Panchayat	Expenditure (Rs.)							Total
		Establishment charges	Public works	Education	Water supply	Electricity	others	8	
1	2	3	4	5	6	7	8	9	
1	Pathanapuram	2279670	811096	16199	16480	387844	4857038	8368327	
2	Pattazhi	1014681	100614	1332	250	118186	4001510	5248563	
3	Pattazhi vadakkekara	768430	323163	153798	7772	1885908	3139071	3139071	
4	Piravanthoor	938962	728	47850	21570	64500	5221580	6295190	
5	Thalavoor	1057898	1425119	11791	1080	129982	789220	3414010	
6	Vilakkudy	905882	1522456	5700	39380	127291	37675	2600084	
XI	PATHANAPURAM	6965523	4183176	248660	39380	835575	16792931	29065245	
1	Kunnathoor	703758	942263	163680	242000	218000	1571860	3841561	
2	Poruvazhy	848444	59633	6253	0	172613	1376535	2463478	
3	Sasthamcotta	1563176	295539	62606	2000	26404	408459	2358184	
4	Sooranadu North	872258	488463	82886	0	183588	0	1627195	
5	Sooranadu south	874533	218305	19850	198652	59787	465718	1836845	
6	West Kallada	1000968	25631	12800	88471	110187	152577	1390634	
XII	SASTHAMCOTTA	5863137	2029834	348075	531123	770579	3975149	13517897	

Table No. 27 (Contd..)

A - Panchayats

Income (Rs.)

Sl. No.	Name of Panchayat	Building Tax	Entertainment Tax	Duty on transfer of property	Professional Tax	Income from market	Income from other sources	Total
1	2	3	4	5	6	7	8	9
1	Kulakkada	272247		5242248	314045	365798	1958451	8152789
2	Melila	435350		557282	120000	104143		1216775
3	Mylom	245880			145000	110000	4215781	4716661
4	Pavithreswaram	270625	10690	188650	180670	26020	1756096	2432751
5	Ummannoor	317061	26129	627415	290040	14700	181673	1457018
6	Vettikkavala	300000	25000	400000	170000	50000	3006000	3951000
XIII	VETTIKKAVALA	1841163	61819	7015595	1219755	670661	11118001	21926994

Expenditure (Rs.)

Sl. No.	Name of Panchayat	Establishment charges	Public works	Education	Water supply	Electricity	others	Total
1	2	3	4	5	6	7	8	9
1	Kulakkada	1600256	1141932			261052	17812	3021052
2	Melila	651167	100000			105434		856601
3	Mylom	996067	2247786	1000000	30000	242808	500000	5016661
4	Pavithreswaram	580745	310198	18011	73500	141432	230987	1354873
5	Ummannoor	847146	3111855			5100		3964101
6	Vettikkavala							
XIII	VETTIKKAVALA	4675381	6911771	1018011	103500	755826	748799	14213288

Table 27 (Contd..)

B - Blocks

Sl. No.	Name of Block	Income (Rs.)							Total
		Building Tax	Entertainment Tax	Duty on transfer of property	Professional Tax	Income from market	Income from other sources	8	
1	2	3	4	5	6	7	8	9	
1	ANCHAL	2051855	448681	4807126	2473570	1064545	6249091	17094868	
2	ANCHALUMOOD	759982	27484	339036	671888	395455	6898996	9092841	
3	CHADAYAMANGALAM	1709389	231173	2409599	576028	574652	10581485	16582326	
4	CHAVARA	1461590	172303	2517519	3181395	277906	1650959	9261672	
5	CHITTUMALA	4403815	13733	890572	997722	1104821	2593068	10003731	
6	ITHIKKARA	1954369	526453	1720973	2360083	169602	9721615	16453095	
7	KARUNAGAPPALLY	1682101	449580	1043572	2466321	54441	7508164	13204179	
8	KOTTARAKKARA	2557323	87629	1411121	2534139	327700	9220301	16138213	
9	MUKHATHALA	1717574	249004	2424553	1631194	833719	7586174	14442218	
10	OCHIRA	1752511	311776	1738258	1273424	147011	6975288	12198268	
11	PATHANAPURAM	1696810	186676	2246879	1155004	718250	16245244	22248863	
12	SASTHAMCOTTA	1329843	166825	1413457	1675670	256916	3806286	8648997	
13	VELTIKKAVALA	1841163	61819	7015595	1219755	670661	11117701	21926694	
	Total (Rural)	24918325	2933136	29978260	23216193	6595679	100154363	187816636	

Expenditure (Rs.)

Sl. No.	Name of Block	Expenditure (Rs.)							Total
		Establishment charges	Public works	Education	Water supply	Electricity	others	8	
1	2	3	4	5	6	7	8	9	
1	ANCHAL	9685035	3752260	296092	201618	1293503	5790959	21019467	
2	ANCHALUMOOD	1647275	1773384	169210	0	315181	3844001	7749051	
3	CHADAYAMANGALAM	6680361	2667412	238281	224898	1036899	13204749	24052600	
4	CHAVARA	6113332	4499094	182950	7323	562680	10179655	21545034	
5	CHITTUMALA	4101924	515315	137341	0	1115644	4994778	10865002	
6	ITHIKKARA	6455680	2775495	92291	620929	1554345	9588062	21086802	
7	KARUNAGAPPALLY	5154188	1506496	208506	648758	948253	4441041	12907242	
8	KOTTARAKKARA	5283523	5761351	153997	82501	1064505	4176940	16522817	
9	MUKHATHALA	3413745	3132916	123516	525357	929552	1034628	9159714	
10	OCHIRA	7681499	1559693	193939	406976	841868	5374734	16058709	
11	PATHANAPURAM	6965523	4183176	248660	39380	835575	16792931	29065245	
12	SASTHAMCOTTA	5863137	2029834	348075	531123	770579	3975149	13517897	
13	VELTIKKAVALA	4675381	6911771	1018011	103500	755826	748799	14213288	
	Total (Rural)	73720606	40668197	3410869	3392363	12262520	84146426	235732184	

Table 27 (Contd..)

C - Municipalities/Corporations

Sl. No.	Name of Municipalities/Corporations	Income (Rs.)					Total	
		3	4	5	6	7		8
1	KOLLAM	18074573	4020114	2047739	6224827	3506596	38287702	9
2	PARAVUR	1052446	429509	461052	257547	450633	4787930	72161551
3	PUNALUR	2500000	1500000	1332914	600000	3747000	10000000	7939117
	Total (Urban)	21627019	5949623	3841705	7082374	7704229	53075632	19679914
	Total (Rural)	24918325	2933136	29978260	23216193	6595679	100154363	99780582
	District	46545344	8882759	33819965	30298567	14299908	153229995	187816636
								287597218

Sl. No.	Name of Municipalities/Corporations	Expenditure (Rs.)					Total	
		3	4	5	6	7		8
1	KOLLAM	16550430	10866195	1073357	1168454	3643972	30133839	9
2	PARAVUR	4303903	1412287	56969	278329	455003	467879	63432247
3	PUNALUR	7800000	7000000	200000	200000	1000000	2200000	6974370
	Total (Urban)	28654333	19278482	1330326	1646783	5098975	32801718	18400000
	Total (Rural)	73720606	40668197	3410869	3392363	12262520	84146426	88806617
	District	102374939	59946679	4741195	5039146	17361495	116948144	235732184
								324538801

Table No. 28 - FAMILIES BELOW POVERTY LINE

A- Panchayats

Sl.No.	Name of Panchayat	Area in sq Kms.	No. of house holds	No. of families			Total
				S.C	S.T	Others	
I	2	3		5	6	7	8
1	Alayamon	35.4	3887	395		1377	1772
2	Anchal	24.45	6120	294		2585	2879
3	Ariyenkavu	196.84	3640	442		1722	2164
4	Edamulakkal	38.73	7532	359		2492	2851
5	Karavalur	23.84	4705	314		1767	2081
6	Kulathupuzha	424.06	7068	779	39	2662	3480
7	Themmala	162.34	5377	615	30	3170	3815
8	Yeroor	44.74	7159	875	10	3940	4825
I	ANCHAL	950.40	45488	4073	79	19715	23867
1	Kilikollur	14.24	12607	365		4917	5282
2	Sakthikulangara	9.17	13399	232		4047	4279
3	Thrikkadavur	14.85	3528	78		2716	2794
4	Thrikkaruva	18.33	3239	51		1686	1737
II	ANCHALUMMOODU	56.59	32773	726		13366	14092
1	Chadadayamangalam	19.04	4224	233		2242	2475
2	Chithara	57.70	9078	647	2	3403	4052
3	Elamadu	30.2	5087	465		2485	2950
4	Ittiva	43.89	7222	263		3432	3695
5	Kadakkal	48.90	9086	708		2753	3461
6	Nilamel	22.02	2875	103		997	1100
7	Velanallur	27.40	4987	288		2091	2379
III	CHADAYAMANGALAM	249.15	42559	2707	2	17403	20112
1	Chavara	11.89	7549	219		3554	3773
2	Neendakara	10.19	2984	72		1460	1532
3	Panmana	16.85	8585	409		3227	3636
4	Thekkumbhagom	20.26	3358	72		1470	1542
5	Thevalakkara	15.71	7176	293		3044	3337
IV	CHAVARA	74.90	29652	1065		12755	13820

Table No. 28 - FAMILIES BELOW POVERTY LINE

A- Panchayats

Sl.No.	Name of Panchayat	Area in sq Kms	No. of house holds	No. of families			Total
				S.C	S.T	Others	
1	2	3	4	5	6	7	8
1	East Kallada	13.20	1801	590	18	1193	1801
2	Kundara	11.07	788	277	7	504	788
3	Munrothuruthu	13.60	298	76	7	215	298
4	Perayam	15.48	1652	227	7	1418	1652
5	Perinadu	24.92	3422	866	13	2523	3402
V	CHITTUMALA	78.27	7961	2036	52	5853	7941
1	Adichanallur	19.85	5688	246		1921	2167
2	Chathanoor	33.76	9638	444		2991	3435
3	Kalluvathukkal	37.00	8552	839		2906	3745
4	Nedumpana	28.06	8021	405		3098	3503
5	Poothakulam	16.56	4956	355		1963	2318
VI	ITHIKKARA	135.23	36855	2289		12879	15168
1	Alappad	7.38	4456	38		2826	2864
2	Karunagappally	18.65	8397	210		3317	3527
3	Mynagappally	19.70	7087	759		3048	3807
4	Thodiyoor	20.61	7882	234		3548	3782
VII	KARUNAGAPPALLY	66.34	27822	1241		12739	13980
1	Ezhukone	17.24	1859	427		1432	1859
2	Kareepra	23.20	2491	375		2116	2491
3	Kottarakkara	17.40	1503	202		1301	1503
4	Neduvathoor	22.70	2333	315		2018	2333
5	Pooyappally	22.28	2099	263		1836	2099
6	Veliyam	30.28	2528	407		2121	2528
VIII	KOTTARAKKARA	133.1	12813	1989		10824	12813
1	Eravipuram	9.90	9930	119		3289	3408
2	Kottamkara	25.43	12125	1053		4862	5915
3	Mayyanad	17.47	7777	372		1933	2305
4	Thrikkovilvattom	18.66	8694	467		2946	3413
5	Vadakkevila	8.55	9243	293		2969	3262
IX	MUKHATHALA	80.01	47769	2304		15999	18303

Table No. 28 - FAMILIES BELOW POVERTY LINE

A- Panchayats

Sl.No.	Name of Panchayat	Area in sq Kms	No. of house holds	No. of families			Total
				S.C	S.T	Others	
1	2	3	4	5	6	7	8
1	Cleppana	17.49	4398	59		1462	1521
2	Kulasekharapuram	16.75	8522	148		3400	3548
3	Ochira	12.86	4923	122		1746	1868
4	Thazhava	23.58	7744	271		3482	3753
X	OCHIRA	70.68	25587	600		10090	10690
1	Pathanapuram	28.80	2438	434	1	2003	2438
2	Pattazhi	18.65	3404	641		2763	3404
3	Pattazhi vadakkekara	18.07	1794	318		1476	1794
4	Piravanthoor	129.85	1727	312	39	1376	1727
5	Thalavoor	33.67	2563	533	4	2026	2563
6	Vilakkudy	21.43	2805	318		2487	2805
XI	PATHANAPURAM	250.47	14731	2556	44	12131	14731
1	Kunnathoor	21.44	5011	483		2027	2510
2	Poruvazhy	19.35	5239	589		2225	2814
3	Sasthamcotta	24.43	6193	513		2104	2617
4	Sooranadu North	22.67	5533	355		1992	2347
5	Sooranadu south	17.17	4327	281		1906	2187
6	West Kallada	13.36	3651	426		1358	1784
XII	SASTHAMCOTTA	118.42	29954	2647		11612	14259
1	Kulakkada	29.18	6703	375		2227	2602
2	Melila	18.52	4427	245		1826	2071
3	Mylom	24.79	6654	622		2093	2715
4	Pavithreswaram	23.62	6327	708		1829	2537
5	Ummannoor	34.43	6602	581		2558	3139
6	Vettikkavala	36.23	7075	734		3094	3828
XIII	VETTIKKAVALA	166.77	37788	3265		13627	16892

Table No. 28 - FAMILIES BELOW POVERTY LINE

B- Blocks

Sl.No.	Block/Municipality/Corporation	Name of	No of	Area in sq	No. of	No. of families			Total
						Panchayat	Kms	house holds	
1	2	3	4	5	6	7	8	9	
1	ANCHAL		8	950.40	45488	79	19715	23867	
2	ANCHALUMOOD		4	56.59	32773		13366	14092	
3	CHADAYAMANGALAM		7	249.15	42559	2	17403	20112	
4	CHAVARA		5	74.90	29652		12755	13820	
5	CHITTUMALA		5	78.27	7961	52	5853	7941	
6	ITHIKKARA		5	135.23	36855		12879	15168	
7	KARUNAGAPPALLY		4	66.34	27822		12739	13980	
8	KOTTARAKKARA		6	133.1	12813		10824	12813	
9	MUKHATHALA		5	80.01	47769		15999	18303	
10	OCHIRA		4	70.68	25587		10090	10690	
11	PATHANAPURAM		6	250.47	14731	44	12131	14731	
12	SASTHAMCOTTA		6	118.42	29954		11612	14259	
13	VETTIKKAVALA		6	166.77	37788		13627	16892	
	Total (Rural)		71	2430.33	391752	177	168993	196668	

TABLE 29 - NUMBER OF BENEFICIARIES SCHEMewise

Sl.No.	Name of Panchayat	Schemes	Number of Beneficiaries			
			1996-97	1997-98	1998-99	1999-00
1.	ALAYAMON	IRDP TRYSEM	32	49	27	13
2.			1	2	4	
3.		Distribution of Improved tool kit	1	2	3	
4.		IAY	24	3	29	6
5.		CRSP	15	28	21	
6.		MWS				
7.		JRY	7		8	
			2	8	3	1
			3			
				1	3	2
8.		EAS				
9.		KUDIR JYOTHI				
1.	ANCHAL	IRDP	71	41	28	9
2.		TRYSEM				
3.		Distribution of Improved tool kit	2	2	1	
4.		IAY	2	1	3	7
5.		CRSP	32	4	41	
6.		MWS	23	42	20	
			7		7	

TABLE 29 - NUMBER OF BENEFICIARIES SCHEMewise (Contd.)

Sl.No.	Name of Panchayat	Schemes	Number of Beneficiaries				
			1996-97	1997-98	1998-99	1999-00	
7.	2	3	4	5	6	7	8
	J R Y	(Works completed)					
		a. Houses		8	9	3	2
		b. Latrins		1		5	
		c. Drinking Water wells					
		d. Irrigation wells					
		e. School building					
		f. Roads (Km.)					
		g. Other Works		2	8	3	2
		h. Employment generated (in lakhs)					
		(man days generated)					
8.	E A S	Families assisted	40	27	13		8
9.	KUDIR JYOTHI						
1.	ARIVENKAVU						
2.	IR D P						
	TRYSEM						
		a. Youths trained				2	
		b. Youths settled					
3.	Distribution of Improved tool kit						
4.	I A Y			1	1	2	
5.	C R S P	Houses constructed	8	5	38		3
6.	M W S	Latrins constructed	14	30	20		
		(Works completed)					
		a. Houses					
		b. Wells	6			10	
		(Works completed)					
7.	J R Y						
		a. Houses	22	9	3		2
		b. Latrins					
		c. Drinking Water wells					
		d. Irrigation wells		1			
		e. School building					
		f. Roads (Km.)	1	2	1		
		g. Other Works	4		2		2
		h. Employment generated (in lakhs)					
		(man days generated)					
8.	E A S						
9.	KUDIR JYOTHI						

TABLE 29 - NUMBER OF BENEFICIARIES SCHEMewise (Contd.)

Sl.No.	Name of Panchayat	Schemes	Number of Beneficiaries			
			1996-97	1997-98	1998-99	1999-00
1	2	3	4			
1.	EDAMULAKKAL	IRD P	43	49	44	22
2.		TRYSEM	3	3	8	
3.		Distribution of Improved tool kit				
4.		I A Y	2	2	5	8
5.		C R S P	63	50	47	88
6.		M W S	18			
		(Works completed)				
		a. Houses				
		b. Wells	8		7	
		(Works completed)				
7.		J R Y	5	4	7	2
		a. Houses				
		b. Latrins				
		c. Drinking Water wells				
		d. Irrigation wells				
		e. School building		1		
		f. Roads (Km.)		3	2	3
		g. Other Works	4			
		h. Employment generated (in lakhs)				
		(man days generated)				
8.		E A S				
9.		KUDIR JYOTHI				
1.	KARAVALOOR	IRD P	49	53	38	14
2.		TRYSEM	2		2	
		Families assisted				
		a. Youths trained				
		b. Youths settled	3	2	2	
3.		Houses constructed	26	3	23	5
4.		Latrins constructed	18	31	23	
5.		(Works completed)				
6.		a. Houses				
		b. Wells	6		16	

TABLE 29 - NUMBER OF BENEFICIARIES SCHEMEWISE (Contd.)

Sl.No.	Name of Panchayat	Schemes	Number of Beneficiaries					
			1996-97	1997-98	1998-99	1999-00		
1	2	J R Y	3	4	5	6	7	8
7.					(Works completed) a. Houses b. Latrins c. Drinking Water wells d. Irrigation wells e. School building f. Roads (Km.) g. Other Works h. Employment generated (in lakhs) (man days generated)			
8.	E A S					1	3	2
9.	KUDIR JYOTHI							
1.	KULATHUPUZZHA	IRDP			64	84	45	20
2.		TRYSEM			1	1	6	
3.		Distribution of Improved tool kit			1		5	
4.	I A Y				64	11	54	14
5.	C R S P				27	62	58	
6.	M W S							
					8		18	
7.	J R Y				12	20	8	7
					4	6		
8.	E A S							
9.	KUDIR JYOTHI							

TABLE 29 - NUMBER OF BENEFICIARIES SCHEMewise (Contd.)

Sl.No.	Name of Panchayat	Schemes	Number of Beneficiaries				
			1996-97	1997-98	1998-99	1999-00	
1	2	3	4	5	6	7	8
1.	THENMALA	IRDP	Families assisted	69	58	46	32
2.		TRYSEM	a. Youths trained	2	2	3	
3.		Distribution of Improved tool kit	b. Youths settled				
4.		IAY	Houses constructed	2	2	6	8
5.		CRSP	Latrins constructed	12	6	33	
6.		MWS	(Works completed)	19	37	36	
7.		JRY (Works completed)	a. Houses	7			
			b. Wells	5	7	6	
			a. Houses				
			b. Latrins				
			c. Drinking Water wells				
			d. Irrigation wells				
			e. School building				
			f. Roads (Km.)	1	3		
			g. Other Works	1	1	2	
			h. Employment generated (in lakhs)				
			(man days generated)				
8.		EAS	Families assisted	67	57	37	24
9.		KUDIR JYOTHI	a. Youths trained	4	3	2	
1.	YEROOR	IRDP	b. Youths settled				
2.		TRYSEM	Houses constructed	2	3	6	
3.		Distribution of Improved tool kit	Latrins constructed	44	6	44	5
4.		IAY	(Works completed)	28	50	38	
5.		CRSP	a. Houses				
6.		MWS	b. Wells	7		5	

TABLE 29 - NUMBER OF BENEFICIARIES SCHEMEWISE (Contd..)

Sl.No.	Name of Panchayat	Schemes	Number of Beneficiaries				
			1996-97	1997-98	1998-99	1999-00	
1	2	3	4	5	6	7	8
7.		J R Y (Works completed)		7	2	5	3
				54	4	12	
		a. Houses					
		b. Latrins					
		c. Drinking Water wells					
		d. Irrigation wells					
		e. School building					
		f. Roads (Km.)		1			
		g. Other Works		8	2	1	
		h. Employment generated (in lakhs) (man days generated)					
8.		E A S					
9.		KUDIR JYOTHI					
1.	KILIKOLLOOR	I R D P		159	113	80	50
2.		TRYSEM		3	10	8	
				3	10	8	
3.		Distribution of Improved tool kit					
4.		I A Y					
5.		C R S P		39	46	24	
6.		M W S					
7.		J R Y (Works completed)		7	2	16	
				1			
		a. Houses					
		b. Latrins					
		c. Drinking Water wells					
		d. Irrigation wells					
		e. School building					
		f. Roads (Km.)					
		g. Other Works					
		h. Employment generated (in lakhs) (man days generated)					
8.		E A S					
9.		KUDIR JYOTHI					

TABLE 29. -NUMBER OF BENEFICIARIES SCHEMewise (Contd..)

Sl.No.	Name of Panchayat	Schemes	Number of Beneficiaries				
			1996-97	1997-98	1998-99	1999-00	
1	2	3	4	5	6	7	8
1.	SAKTHIKULANGARA	IRD P					
2.		TRYSEM	Families assisted	108	75	38	17
3.		Distribution of Improved tool kit	a. Youths trained			4	
4.		I.A.Y	b. Youths settled			4	
5.		CRSP	Houses constructed	10	17	23	
6.		MWS (Works completed)	Latrins constructed				
7.		JRY	a. Houses	4	5	17	
8.	THRIKKADAVOOR		(Works completed)				
9.		E.A.S	a. Houses	1			
1.		KUDIR JYOTHI	b. Latrins				
2.		IRD P	c. Drinking Water wells				
3.		TRYSEM	d. Irrigation wells				
4.		Distribution of Improved tool kit	e. School building				
5.		I.A.Y	f. Roads (Km.)				
6.		CRSP	g. Other Works				
7.		MWS	h. Employment generated (in lakhs)				
8.			(man days generated)				
9.		Families assisted	85	72	30	21	
10.		a. Youths trained	3	9	4		
11.		b. Youths settled	3	9	4		
12.		Houses constructed	7	37	19		
13.		Latrins constructed					
14.		(Works completed)					
15.		a. Houses					
16.		b. Wells	5		15		

TABLE 29 - NUMBER OF BENEFICIARIES SCHEMewise (Contd.)

Sl.No.	Name of Panchayat	Schemes	Number of Beneficiaries				
			1996-97	1997-98	1998-99	1999-00	
1	2	3	4	5	6	7	8
7.	J R Y	(Works completed) a. Houses b. Latrins c. Drinking Water wells d. Irrigation wells e. School building f. Roads (Km.) g. Other Works h. Employment generated (in lakhs) (man days generated)		2			
8.	E A S						
9.	KUDIR JYOTHI						
1.	THRIKKARUVA			56	65	28	23
2.	I R D P	Families assisted		2	4	1	
	TRYSEM	a. Youths trained		2	4	1	
		b. Youths settled					
3.	Distribution of Improved tool kit						
4.	I A Y	Houses constructed		15	23	16	
5.	C R S P	Latrins constructed					
6.	M W S (Works completed)	a. Houses					
		b. Wells		5	2	9	
7.	J R Y (Works completed)	a. Houses		1			
		b. Latrins					
		c. Drinking Water wells					
		d. Irrigation wells					
		e. School building					
		f. Roads (Km.)					
		g. Other Works					
		h. Employment generated (in lakhs) (man days generated)					
8.	E A S						
9.	KUDIR JYOTHI						

TABLE 29 - NUMBER OF BENEFICIARIES SCHEMEWISE (Contd.)

Sl.No.	Name of Panchayat	Schemes	Number of Beneficiaries				
			1996-97	1997-98	1998-99	1999-00	
1	2	3	4	5	6	7	8
1.	CHADAMANGALAM	IRDP	Families assisted				
2.		TRYSEM	a. Youths trained				
3.		Distribution of Improved tool kit	b. Youths settled				
4.		IAY	Houses constructed				
5.		CRSP	Latrins constructed				
6.		MWS (Works completed)	a. Houses				
			b. Wells				
			a. Houses				
			b. Latrins				
			c. Drinking Water wells				
			d. Irrigation wells				
			e. School building				
			f. Roads (Km.)				
			g. Other Works				
			h. Employment generated (in lakhs)				
9.		KUDIR JYOTHI	Families assisted	53	47	31	22
1.	CHADAYAMANGALAM	IRDP					
2.		TRYSEM	a. Youths trained		6	3	
			b. Youths settled		3	3	
					2	3	
3.		Distribution of Improved tool kit	Houses constructed	1	2	3	
4.		IAY	Latrins constructed	20	2	15	18
5.		CRSP	(Works completed)	25	25	35	
6.		MWS	a. Houses				
			b. Wells				
			(man days generated)				
8.		EAS		9700	13700	26300	12500

TABLE 29 - NUMBER OF BENEFICIARIES SCHEMEWISE (Contd.)

Sl.No.	Name of Panchayat	Schemes		Number of Beneficiaries				
		3	4	1996-97	1997-98	1998-99	1999-00	
1	2 J R Y		(Works completed)	5	6	7	8	
7.			a. Houses	4	9	5	3	
			b. Latrins		20	48		
			c. Drinking Water wells					
			d. Irrigation wells					
			e. School building					
			f. Roads (Km.)		1.25			
	g. Other Works		3	2	2			
8.	E A S		h. Employment generated (in lakhs)	.032	.033	.031	.010	
9.	KUDIR JYOTHI		(man days generated)					
1.	CHITHARA	IRDP	Families assisted	86	77	42	37	
2.			a. Youths trained	2	2	5		
			b. Youths settled	2	1	5		
3.			Distribution of Improved tool kit	3	1	11		
4.			I A Y	50	6	13	22	
5.			C R S P	28	42	85		
6.	M W S							
			(Works completed)					
			a. Houses					
			b. Wells		15	15		
7.	J R Y (Works completed)		a. Houses	5	10	12	4	
			b. Latrins	6	25	4		
			c. Drinking Water wells					
			d. Irrigation wells					
			e. School building					
			f. Roads (Km.)					
			g. Other Works				0.80	
			h. Employment generated (in lakhs)	2	2	3		
8.	E A S		(man days generated)	.028	.022	.038	.019	
9.	KUDIR JYOTHI							

TABLE 29 - NUMBER OF BENEFICIARIES SCHEMewise (Contd.)

Sl.No.	Name of Panchayat	Schemes	Number of Beneficiaries				
			1996-97	1997-98	1998-99	1999-00	
1	2	3	4	5	6	7	8
1.	ELAMADU	IRDP	Families assisted	70	52	36	27
2.		TRYSEM	a. Youths trained	3	4	5	
3.		Distribution of Improved tool kit	b. Youths settled	3	4	5	
4.		IAY	Houses constructed	2	3	6	
5.		CRSP	Latrins constructed	27	3	19	20
6.		MWS	(Works completed)	24	42	65	
7.		JRY (Works completed)	a. Houses				
			b. Wells		13	13	
			a. Houses	4	8	2	8
			b. Latrins	5	8	116	151
			c. Drinking Water wells				
			d. Irrigation wells				
			e. School building				
			f. Roads (Km.)			1.00	
			g. Other Works	3	2		
			h. Employment generated (in lakhs)	.025	.018	.007	.039
			(man days generated)				
8.		EAS	Families assisted	85	62	47	29
9.		KUDIR JYOTHI					
1.	ITTIVA	IRDP	a. Youths trained	3	2	4	
2.		TRYSEM	b. Youths settled	2	2	3	
3.		Distribution of Improved tool kit	Houses constructed	1	3	7	
4.		IAY	Latrins constructed	31	5	25	21
5.		CRSP	(Works completed)	28	46	69	
6.		MWS	a. Houses				
			b. Wells		12	8	

TABLE 29 -NUMBER OF BENEFICIARIES SCHEMEWISE (Contd.)

Sl.No.	Name of Panchayat	Schemes		Number of Beneficiaries				
		3	4	1996-97	1997-98	1998-99	1999-00	
1	2	J R Y (Works completed)		5	6	7	8	
7.			a. Houses	2	10	4	2	
			b. Latrins	2	7	21		
			c. Drinking Water wells					
			d. Irrigation wells					
			e. School building					
			f. Roads (Km.)		1.00			
			g. Other Works	4				
			h. Employment generated (in lakhs)	.030	.034	.014	.015	
9.		KUDIR JYOTHI						
1.	KADAKKAL	I R D P	Families assisted	72	81	54	35	
2.		TRYSEM	a. Youths trained	4	3	6		
			b. Youths settled	3	2	5		
3.		Distribution of Improved tool kit		2	3	5		
4.		I A Y	Houses constructed	47	7	30	23	
5.		C R S P	Latrins constructed	29	33	93		
6.		M W S	(Works completed)					
			a. Houses					
			b. Wells		8	7		
			(Works completed)					
7.		J R Y	a. Houses	6	10	2		
			b. Latrins	7	15	2		
			c. Drinking Water wells					
			d. Irrigation wells					
			e. School building					
			f. Roads (Km.)	1.00	1.50	1.75	2.50	
			g. Other Works	1	1	2		
			h. Employment generated (in lakhs)	.035	.039	.021	.025	
8.		E A S	(man days generated)					
9.		KUDIR JYOTHI						

TABLE 29 - NUMBER OF BENEFICIARIES SCHEMEWISE (Contd.)

1	2	3	4	5	6	7	8
1.	NILAMEL	IRDP	Families assisted	37	25	21	7
2.		TRYSEM	a. Youths trained	2		2	
			b. Youths settled	1		2	
3.		Distribution of Improved tool kit	Houses constructed	1	2	1	
4.		I A Y	Latrins constructed	14	1	10	15
5.		CRSP	(Works completed)	9	31	30	
6.		MWS	a. Houses				
			b. Wells		7	5	
7.		JRY	(Works completed)				
			a. Houses	3	7	3	1
			b. Latrins	8	10		
			c. Drinking Water wells				
			d. Irrigation wells				
			e. School building				
			f. Roads (Km.)		0.75	1	
			g. Other Works				
			h. Employment generated (in lakhs)	.015	.012	.021	.025
			(man days generated)				
8.		E A S	Families assisted	48	41	26	7
9.		KUDIR JYOTHI	a. Youths trained		1	1	
1.	VELINALLOOR	IRDP	b. Youths settled		1		
2.		TRYSEM	Houses constructed	2		2	
			Latrins constructed	23	3	8	16
3.		Distribution of Improved tool kit	(Works completed)	19	30	50	
4.		I A Y	a. Houses				
5.		CRSP	b. Wells		6	8	
6.		MWS					

TABLE 29 -NUMBER OF BENEFICIARIES SCHEMewise (Contd.)

1	2	3	4	5	6	7	8
7.	J R Y		(Works completed)				
			a. Houses	3	5	10	2
			b. Latrins	10	33	15	9
			c. Drinking Water wells				
			d. Irrigation wells				
			e. School building				
			f. Roads (Km.)				
			g. Other Works	1	2	2	
8.	E A S		h. Employment generated (in lakhs)	.028	.036	.018	.003
9.	KUDIR JYOTHI		(man days generated)				
1.	I R D P		Families assisted	117	89	56	31
2.	TRYSEM						
3.	Distribution of Improved tool kit		a. Youths trained	11	4	1	
4.	I A Y		b. Youths settled	11	4	1	
5.	C R S P		Houses constructed	30	19	6	44
6.	M W S		Latrins constructed	12	8	35	32
			(Works completed)				
			a. Houses	2			
7.	J R Y		b. Wells	8	2	2	15
			(Works completed)				
			a. Houses	4	4	3	
			b. Latrins	3	4	16	38
			c. Drinking Water wells	2	2	8	
			d. Irrigation wells				
			e. School building				
			f. Roads (Km.)	1.50	1.20	2.00	1.00
			g. Other Works	3		2	1
8.	E A S		h. Employment generated (in lakhs)	.155	.160	.220	.100
9.	KUDIR JYOTHI		(man days generated)				

TABLE 29 -NUMBER OF BENEFICIARIES SCHEMewise (Contd..)

1	2	3	4	5	6	7	8
1.	NEENDAKARA	IRDP	Families assisted	47	36	23	
2.		TRYSEM	a. Youths trained	4	2	3	
			b. Youths settled	4	2	3	
3.		Distribution of Improved tool kit		2			2
4.		IAY	Houses constructed	15	11	6	11
5.		CRSP	Latrins constructed	7	3	14	11
6.		MWS	(Works completed)				
			a. Houses	2			
			b. Wells	2		1	6
7.		JRY	(Works completed)				
			a. Houses	1	2	3	
			b. Latrins	4	3	2	
			c. Drinking Water wells	1		1	
			d. Irrigation wells				
			e. School building				
			f. Roads (Km.)	1.90	1.00	1.80	2.00
			g. Other Works	2	2	2	1
			h. Employment generated (in lakhs)	.120	.090	.085	.100
8.		EAS	(man days generated)				
9.		KUDIRJYOTHI					
1.	PANMANA	IRDP	Families assisted	113	86	54	4
2.		TRYSEM	a. Youths trained	3	4	3	
			b. Youths settled	3	4	3	
3.		Distribution of Improved tool kit					
4.		IAY	Houses constructed	31	21	8	52
5.		CRSP	Latrins constructed	14	10	44	41
6.		MWS	(Works completed)				
			a. Houses	4			
			b. Wells	10	3	4	30

TABLE 29 -NUMBER OF BENEFICIARIES SCHEMewise (Contd..)

1	2	3	4	5	6	7	8
7.	J R Y	(Works completed)					
		a. Houses		2	3	4	
		b. Latrins		16	8	1	40
		c. Drinking Water wells		1		1	2
		d. Irrigation wells					
		e. School building					
		f. Roads (Km.)		2.60	1.80	1.20	2.00
		g. Other Works		4		1	2
		h. Employment generated (in lakhs)		.280	.200	.154	.350
		(man days generated)					
8.	E A S	Families assisted		51	39	24	40
9.	KUDIR JYOTHI						
1.	IR D P						
2.	TRYSEM						
	THEKKUMBHAGAM						
3.		Distribution of Improved tool kit		1			2
4.	I A Y			1			17
5.	C R S P			3		6	14
6.	M W S			15	12	3	17
		(Works completed)		7	3	17	14
		a. Houses		2			
		b. Wells		4	1	3	10.
		(Works completed)					
	J R Y			2	4		3
		a. Houses		4	2		2
		b. Latrins		4	2		2
		c. Drinking Water wells		1	1		
		d. Irrigation wells					
		e. School building			1		
		f. Roads (Km.)		1.20	1.00	1.00	1.00
		g. Other Works		2	2	3	2
		h. Employment generated (in lakhs)		.080	.080	.070	.100
		(man days generated)					
8.	E A S						
9.	KUDIR JYOTHI						

TABLE 29 -NUMBER OF BENEFICIARIES SCHEMewise (Contd.)

I	2	3	4	5	6	7	8
1.	THEVALAKKARA	IRDP TRYSEM	Families assisted	103	79	49	10
2.			a. Youths trained	12	2	3	
			b. Youths settled	12	2	3	
3.		Distribution of Improved tool kit	Houses constructed	1			1
4.		IAY	Latrins constructed	20	17	7	43
5.		CRSP	(Works completed)	12	8	42	39
6.		MWS	a. Houses	3			
			b. Wells	9	4	4	23
7.		JRY	(Works completed)				
			a. Houses	2	2	4	
			b. Latrins	2	3	2	
			c. Drinking Water wells	1		2	10
			d. Irrigation wells				
			e. School building				
			f. Roads (Km.)	1.10	1.00		
			g. Other Works	2	2	2	1
			h. Employment generated (in lakhs)	.090	.080	.075	.080
			(man days generated)				
8.		EAS	Families assisted	30	3	22	4
9.		KUDIRJYOTHI					
1.	EASTKALLADA	IRDP TRYSEM	a. Youths trained	12	3	2	
2.			b. Youths settled	1			
			Houses constructed	2	2	2	
3.		Distribution of Improved tool kit	Latrins constructed	29	9	20	8
4.		IAY	(Works completed)	15	23		23
5.		CRSP	a. Houses				
6.		MWS	b. Wells	3	8	8	7

TABLE 29 - NUMBER OF BENEFICIARIES SCHEMEWISE (Contd.)

1	2	3	4	5	6	7	8
7.	J R Y		(Works completed)				
			a. Houses		3	15	
			b. Latrins		30	8	26
			c. Drinking Water wells			1	8
			d. Irrigation wells				
			e. School building				
			f. Roads (Km.)		2.00	2.00	1.00
			g. Other Works			1	1
8.	E A S		h. Employment generated (in lakhs)		.021	.071	.055
9.	KUDIR JYOTHI		(man days generated)				
1.	I R D P		Families assisted	42	1	23	8
2.	TRYSEM						
3.	Distribution of Improved tool kit						
4.	I A Y		a. Youths trained	4	4	5	
5.	C R S P		b. Youths settled	1		1	
6.	M W S		Houses constructed	30	8	21	9
			Latrins constructed	4	16	20	32
			(Works completed)				
			a. Houses				
			b. Wells	1	4	4	5
7.	J R Y		(Works completed)				
			a. Houses	2	7	3	4
			b. Latrins				
			c. Drinking Water wells				
			d. Irrigation wells				
			e. School building				
			f. Roads (Km.)				
			g. Other Works				
			h. Employment generated (in lakhs)	Retainin	Retainin	Retainin	Pump -
			(man days generated)	.031	.060	.034	.021
8.	E A S						
9.	KUDIR JYOTHI						

TABLE 29 -NUMBER OF BENEFICIARIES SCHEMEWISE (Contd.)

1	2	3	4	5	6	7	8
1.	MUNDRO ISLAND	IRDP TRYSEM	Families assisted	24	6	41	27
2.			a. Youths trained b. Youths settled	3	1	3	
3.		Distribution of Improved tool kit					
4.		IAY	Houses constructed	1	3	3	
5.		CRSP	Latrins constructed	10	4	8	6
6.		MWS	(Works completed)	6	19	33	20
			a. Houses				
			b. Wells	2	6	3	4
7.		JRY	(Works completed)				
			a. Houses				1
			b. Latrins				
			c. Drinking Water wells				2
			d. Irrigation wells				
			e. School building				
			f. Roads (Km.)				
			g. Other Works				
			h. Employment generated (in lakhs)				
			(man days generated)				
8.		EAS					
9.		KUDIR JYOTHI					
1.	PERAYAM	IRDP	Families assisted	30	8	32	15
2.		TRYSEM					
			a. Youths trained	10	2	4	
			b. Youths settled				
3.		Distribution of Improved tool kit					
4.		IAY	Houses constructed	1	1	3	
5.		CRSP	Latrins constructed	11	2	10	5
6.		MWS	(Works completed)	5	8	22	19
			a. Houses				
			b. Wells	2	4	4	5

TABLE 29 -NUMBER OF BENEFICIARIES SCHEMewise (Contd.)

1	2	3	4	5	6	7	8
7.	J R Y		(Works completed) a. Houses b. Latrins c. Drinking Water wells d. Irrigation wells e. School building f. Roads (Km.) g. Other Works h. Employment generated (in lakhs) (man days generated)	10	1	10	22
8.	E A S			.009	.017	.014	.011
9.	KUDIR JYOTHI						
1.	PERINAD			105	14	58	53
2.	I R D P TRYSEM			10	19	8	
3.				2	4	6	
4.	Distribution of Improved tool kit			50	11	48	29
5.	I A Y C R S P M W S			29	28	58	96
6.							
7.	J R Y		(Works completed) a. Houses b. Latrins c. Drinking Water wells d. Irrigation wells e. School building f. Roads (Km.) g. Other Works h. Employment generated (in lakhs) (man days generated)	1	3	3	4
8.	E A S			7.00		9.00	2.00
9.	KUDIR JYOTHI			Culvert		Public	

TABLE 29 - NUMBER OF BENEFICIARIES SCHEMewise (Contd..)

1	2	3	4	5	6	7	8
1.	ADICHANALLOOR	IRDP	Families assisted	64	51	36	39
2.		TRYSEM					
		Distribution of Improved tool kit					
3.		IAY	a. Youths trained	3	5		6
4.		CRSP	b. Youths settled	3	5		6
5.		MWS	Houses constructed	2	2		
6.			Latrins constructed	31		32	5
			(Works completed)	26		48	19
			a. Houses				
			b. Wells	8	5	10	
7.		JRY	(Works completed)				
			a. Houses	8	18	2	27
			b. Latrins				
			c. Drinking Water wells				
			d. Irrigation wells				
			e. School building				
			f. Roads (Km.)				
			g. Other Works	13	2	3	2
			h. Employment generated (in lakhs)	.045	.054	.048	.050
			(man days generated)				
8.		EAS	Families assisted	89	114	62	64
9.		KUDIRJYOTHI					
1.	CHATHANNOOR	IRDP					
2.		TRYSEM					
		Distribution of Improved tool kit					
3.		IAY	a. Youths trained	5	3		4
4.		CRSP	b. Youths settled	5	3		4
5.		MWS	Houses constructed	4	4		
6.			Latrins constructed	41		55	14
			(Works completed)	31		61	24
			a. Houses				
			b. Wells	12	9	21	

TABLE 29 - NUMBER OF BENEFICIARIES SCHEMewise (Contd.)

1	2	3	4	5	6	7	8
7.	J R Y		(Works completed)				
			a. Houses	7	12		
			b. Latrins			96	24
			c. Drinking Water wells				
			d. Irrigation wells				
			e. School building				
			f. Roads (Km.)	2.00			
			g. Other Works	13	4	2	1
			h. Employment generated (in lakhs)	.070	.058	.064	.045
			(man days generated)				
8.	E A S		Families assisted	94	89	68	59
9.	KUDIR JYOTHI						
1.	I R D P						
2.	TR YSEM						
3.			a. Youths trained	1	7		8
4.			b. Youths settled	1	7		8
5.			Houses constructed	3	3		
6.			Latrins constructed	49		56	32
			(Works completed)	29		57	23
			a. Houses				
			b. Wells	11	10	17	
			(Works completed)				
7.	J R Y		a. Houses	25	1	30	11
			b. Latrins		59		65
			c. Drinking Water wells				55
			d. Irrigation wells				
			e. School building				
			f. Roads (Km.)	.50		1.00	1
			g. Other Works	17	10	1	
			h. Employment generated (in lakhs)	.060	.085	.070	.110
			(man days generated)				
8.	E A S						
9.	KUDIR JYOTHI						

TABLE 29 -NUMBER OF BENEFICIARIES SCHEMEWISE (Contd.)

1	2	3	4	5	6	7	8
1.	NEDUMPANA	IRDP	Families assisted	88	90	62	50
2.		TRYSEM	a. Youths trained	5	11		8
			b. Youths settled	5	11		8
3.		Distribution of Improved tool kit		3	4		
4.		IAY	Houses constructed	39		44	20
5.		CRSP	Latrins constructed	24		52	21
6.		MWS	(Works completed)				
			a. Houses				
			b. Wells	9	6	17	
7.		JRY	(Works completed)				
			a. Houses	6	5	9	4
			b. Latrins	2			
			c. Drinking Water wells				
			d. Irrigation wells				
			e. School building				
			f. Roads (Km.)	8	4	9	3
			g. Other Works		.047	.048	.050
			h. Employment generated (in lakhs)	.053			
			(man-days generated)				
8.		EAS					
9.		KUDIR JYOTHI					
1.	POOTHAKULAM	IRDP	Families assisted	74	68	54	48
2.		TRYSEM					
			a. Youths trained		3		5
			b. Youths settled		3		5
3.		Distribution of Improved tool kit		2			
4.		IAY	Houses constructed	28		84	2
5.		CRSP	Latrins constructed	28		48	19
6.		MWS	(Works completed)				
			a. Houses				
			b. Wells	6	5	21	

TABLE 29 - NUMBER OF BENEFICIARIES SCHEMewise (Contd.)

1	2	3	4	5	6	7	8
7.		J R Y	(Works completed) a. Houses b. Latrins c. Drinking Water wells d. Irrigation wells e. School building f. Roads (Km.) g. Other Works h. Employment generated (in lakhs) (man days generated)	13 2 2 1.50 7 .078	4 1 1 3 .040	1 1 30 .038	4 3 3 .035
8.		E A S					
9.		KUDIR JYOTHI					
1.	KARUNAGAPPALLY	I R D P					
2.		TRYSEM					
3.		Distribution of Improved tool kit					
4.		I A Y					
5.		C R S P					
6.		M W S					
7.		J R Y	Houses constructed Latrins constructed (Works completed) a. Houses b. Wells (Works completed) a. Houses b. Latrins c. Drinking Water wells d. Irrigation wells e. School building f. Roads (Km.) g. Other Works (Foot Path) h. Employment generated (in lakhs) (man days generated)	2 1 2 1 3 .022	5 1 2 1 3 .028	3 3 5 4 4 .046 17000	3 3 3 1 4 .042 .38700
8.		E A S					
9.		KUDIR JYOTHI					

TABLE 29 -NUMBER OF BENEFICIARIES SCHEMewise (Contd.)

1	2	3	4	5	6	7	8
1.	ALAPPAD	IRDP	Families assisted	79	55	56	38
2.		TRYSEM					
3.		Distribution of Improved tool kit					
4.		IAY	a. Youths trained	2	3	2	2
5.		CRSP	b. Youths settled	1	2	1	1
6.		MWS	Houses constructed	3	9	8	4
			Latrins constructed	8	2	2	12
			(Works completed)	3	2	24	12
			a. Houses				
			b. Wells	3	4	12	11
			(Works completed)				
			a. Houses	3	4	2	
			b. Latrins				
			c. Drinking Water wells				
			d. Irrigation wells				
			e. School building				
			f. Roads (Km.)	.20	1	.40	.04
			g. Other Works	2		10	
			h. Employment generated (in lakhs)	.014	.008	.031	.006
			(man days generated)				
8.	EAS					3	
9.	KUDIRJYOTHI			115	83	59	44
1.	KARUNAGAPPALLY	IRDP	Families assisted				
2.		TRYSEM					
			a. Youths trained	5	6	5	4
			b. Youths settled	3	3	3	2
			Houses constructed	5	26	15	7
3.		Distribution of Improved tool kit					
4.		IAY		21	6	6	26
5.		CRSP	Latrins constructed	7	6	52	18
6.		MWS	(Works completed)				
			a. Houses	2			
			b. Wells	10	8	27	21

TABLE 29 -NUMBER OF BENEFICIARIES SCHEMewise (Contd.)

1	2	3	4	5	6	7	8
7.	J R Y		(Works completed)				
			a. Houses	4		1	4
			b. Latrins			62	
			c. Drinking Water wells				
			d. Irrigation wells	1		1	
			e. School building				
			f. Roads (Km.)			.20	.30
			g. Other Works	2	18	28	
			h. Employment generated (in lakhs)	.003	.048	.046	.040
8.	E A S		(man days generated)				
9.	KUDIR JYOTHI				5		
1.	MYNAGAPPALLY		Families assisted	101	53	44	36
2.	TRYSEM						
3.	Distribution of Improved tool Kit		a. Youths trained	3	5	5	3
4.	I A Y		b. Youths settled	2	3	3	1
5.	C R S P		Houses constructed	3		10	4
6.	M W S		Latrins constructed	29	32	10	21
			(Works completed)	8	5	57	20
			a. Houses	3			
			b. Wells	8	8	18	14
7.	J R Y		(Works completed)				
			a. Houses	1	2	4	
			b. Latrins	62	90	114	
			c. Drinking Water wells	4	6	2	1
			d. Irrigation wells				
			e. School building				
			f. Roads (Km.)				
			g. Other Works	21	4	10	2.20
			h. Employment generated (in lakhs)	.069	.035	.047	.015
8.	E A S		(man days generated)				
9.	KUDIR JYOTHI				3		

TABLE 29 - NUMBER OF BENEFICIARIES SCHEMEWISE (Contd..)

1	2	3	4	5	6	7	8
1.	THODIYOOR	IRDP	Families assisted	91	70	38	24
2.		TRYSEM	a. Youths trained	3	4	6	5
			b. Youths settled	2	2	3	3
3.		Distribution of Improved tool kit	Houses constructed	4		9	3
4.		IAY	Latrins constructed	25	25	8	23
5.		CRSP	(Works completed)	6	4	61	22
6.		MWS	a. Houses	4			
			b. Wells	9	3	27	15
7.		JRY	(Works completed)				
			a. Houses		3	4	
			b. Latrins	27	28	13	
			c. Drinking Water wells				
			d. Irrigation wells				
			e. School building				
			f. Roads (Km.)				
			g. Other Works (Foot path)	2	10	6	.50
			h. Employment generated (in lakhs)	.016	.030	.021	.055
			(man days generated)				
8.		EAS	Families assisted	73	62	36	18
9.		KUDIR JYOTHI					
1.	EZHUKONE	IRDP	a. Youths trained	4	8	6	
2.		TRYSEM	b. Youths settled	2			
			Houses constructed	6			
3.		Distribution of Improved tool kit	Latrins constructed	35		25	
4.		IAY	(Works completed)	16	19	43	
5.		CRSP	a. Houses				
6.		MWS	b. Wells	7	7	22	

TABLE 29 -NUMBER OF BENEFICIARIES SCHEMewise (Contd.)

1	2	3	4	5	6	7	8
7.	JRY		(Works completed) a. Houses b. Latrins c. Drinking Water wells d. Irrigation wells e. School building f. Roads (Km.) g. Other Works h. Employment generated (in lakhs) (man days generated)				
8.	E A S			4370	2170		700
9.	KUDIR JYOTHI						
1.	IRDP		Families assisted	79	66	36	20
2.	TRYSEM		a. Youths trained b. Youths settled	2 1 4		2	
3.	Distribution of Improved tool kit						
4.	I A Y		Houses constructed			13	
5.	C R S P		Latrins constructed	36			
6.	M W S		(Works completed) a. Houses b. Wells (Works completed) a. Houses b. Latrins c. Drinking Water wells d. Irrigation wells e. School building f. Roads (Km.) g. Other Works h. Employment generated (in lakhs) (man days generated)	16	18	26	
7.	JRY			9	7	9	
8.	E A S						
9.	KUDIR JYOTHI				4140	1850	1840

TABLE 29 -NUMBER OF BENEFICIARIES SCHEMewise (Contd..)

1	2	3	4	5	6	7	8
1.	KOTTARAKKARA	IRD P TRYSEM	Families assisted	69	70	38	18
2.			a. Youths trained b. Youths settled	4 4	2	10	
3.			Distribution of Improved tool kit	1			
4.			I A Y	37		21	
5.			C R S P	14	23	17	
6.			M W S				
7.			J R Y				
			a. Houses b. Wells (Works completed)	7	12	3	
			a. Houses b. Latrins				
			c. Drinking Water wells				
			d. Irrigation wells				
			e. School building				
			f. Roads (Km.)				
			g. Other Works				
			h. Employment generated (in lakhs) (man days generated)		170	430	1020
8.		E A S					
9.		KUDIR JYOTHI					
1.	NEDUVATHOOR	IRD P	Families assisted	72	87	52	17
2.		TRYSEM	a. Youths trained b. Youths settled		10 10	7	
3.		Distribution of Improved tool kit		7			
4.		I A Y	Houses constructed	36		31	4
5.		C R S P	Latrins constructed	17	33	69	
6.		M W S	(Works completed)				
			a. Houses b. Wells	8	9	18	

TABLE 29 - NUMBER OF BENEFICIARIES SCHEMewise (Contd.)

1	2	3	4	5	6	7	8
7.	J R Y		(Works completed) a. Houses b. Latrins c. Drinking Water wells d. Irrigation wells e. School building f. Roads (Km.) g. Other Works h. Employment generated (in lakhs) (man days generated)				
8.	E A S			61	6750	2930	510
9.	KUDIR JYOTHI						
1.	I R D P		Families assisted	61	47	45	31
2.	POOYAPPALLY TRYSEM						
			a. Youths trained b. Youths settled	3 3	7	5	*
3.	Distribution of Improved tool kit			2		4	
4.	I A Y		Houses constructed	36		31	5
5.	C R S P		Latrins constructed	16	29	20	
6.	M W S		(Works completed) a. Houses b. Wells				
			(Works completed)	9	8	14	
7.	J R Y						
			a. Houses b. Latrins c. Drinking Water wells d. Irrigation wells e. School building f. Roads (Km.) g. Other Works h. Employment generated (in lakhs) (man days generated)				
8.	E A S				4500	1120	170
9.	KUDIR JYOTHI						

TABLE 29 -NUMBER OF BENEFICIARIES SCHEMewise (Contd.)

1	2	3	4	5	6	7	8
1.	VELIYAM.	IRDP	Families assisted	85	81	62	15
2.		TRYSEM	a. Youths trained	7	5	7	
			b. Youths settled	4			
3.		Distribution of Improved tool kit	Houses constructed	3			
4.		IAY	Latrins constructed	35		18	1
5.		CRSP	(Works completed)	16	33	105	
6.		MWS	a. Houses				
			b. Wells	9	10	19	
7.		JRY	(Works completed)				
			a. Houses				
			b. Latrins				
			c. Drinking Water wells				
			d. Irrigation wells				
			e. School building				
			f. Roads (Km.)				
			g. Other Works				
			h. Employment generated (in lakhs)				
8.		EAS	(man days generated)		2160	2200	2350
9.		KUDIR JYOTHI					
1.	ERAVIPURAM	IRDP	Families assisted	66	48	35	31
2.		TRYSEM	a. Youths trained	4	4	2	
			b. Youths settled	4	4	2	
3.		Distribution of Improved tool kit	Houses constructed	2	1	6	
4.		IAY	Latrins constructed	32	16	43	41
5.		CRSP	(Works completed)	22	18	23	47
6.		MWS	a. Houses	3			
			b. Wells	6	6	10	13

TABLE 29 - NUMBER OF BENEFICIARIES SCHEMEWISE (Contd.)

1	2	3	4	5	6	7	8
7.	J R Y		(Works completed)				
			a. Houses	5	4	1	
			b. Latrins				
			c. Drinking Water wells				6
			d. Irrigation wells				
			e. School building				
			f. Roads (Km.)				
			g. Other Works	10			
			h. Employment generated (in lakhs)	.041	.014	.001	.013
8.	E A S		(man days generated)		1640	1230	2360
9.	KUDIR JYOTHI						
1.	MAYYANADU						
2.	I R D P		Families assisted	4	5	7	6
	TRYSEM			58	42	31	27
			a. Youths trained	4	4	2	
			b. Youths settled	4	4	2	
3.	Distribution of Improved tool kit						
4.	I A Y		Houses constructed	2	1	6	
5.	C R S P		Latrins constructed	25	12	33	31
6.	M W S		(Works completed)	16	13	18	37
			a. Houses	3			
			b. Wells	6	6	10	13
			(Works completed)				
7.	J R Y		a. Houses	44	18	16	3
			b. Latrins				
			c. Drinking Water wells				
			d. Irrigation wells				
			e. School building				
			f. Roads (Km.)				
			g. Other Works		1	1	.80
			h. Employment generated (in lakhs)	.037	.020	.027	.024
			(man days generated)		6260	2300	1490
8.	E A S			5	3	4	5
9.	KUDIR JYOTHI						

TABLE 29 -NUMBER OF BENEFICIARIES SCHEMewise (Contd.)

1	2	3	4	5	6	7	8
1.	THRIKKOVLVATTOM	IRDP	Families assisted	80	58	42	8
2.		TRYSEM					39
3.		Distribution of Improved tool kit					
4.		IAY	a. Youths trained	7	8	4	
5.		CRSP	b. Youths settled	7	8	4	
6.		MWS	Houses constructed	3	2	7	
			Latrins constructed	27	13	27	35
			(Works completed)	19	15	20	41
7.		JRY	a. Houses	4			
			b. Wells	8	8	14	18
			(Works completed)				
			a. Houses	22		3	
			b. Latrins		6		
			c. Drinking Water wells				
			d. Irrigation wells				
			e. School building				
			f. Roads (Km.)		1.20		
			g. Other Works	7		2	
8.		EAS	h. Employment generated (in lakhs)	.011	.023	.039	.014
9.	KUDIR JYOTHI		(man days generated)		7340	1760	1230
1.	VADAKKAVILA	IRDP	Families assisted	3	4	6	7
2.		TRYSEM		73	52	39	32
3.		Distribution of Improved tool kit					
4.		IAY	a. Youths trained	4	6	2	
5.		CRSP	b. Youths settled	4	6	2	
6.		MWS	Houses constructed	3	1	4	
			Latrins constructed	29	14	41	40
			(Works completed)	21	17	22	45
			a. Houses	3			
			b. Wells	7	6	8	15

TABLE 29 -NUMBER OF BENEFICIARIES, SCHEMEWISE (Contd..)

1	2	3	4	5	6	7	8
7.	J R Y		(Works completed)				
			a. Houses	13	2	5	
			b. Latrins	20	24	15	26
			c. Drinking Water wells				6
			d. Irrigation wells				
			e. School building				
			f. Roads (Km.)				
			g. Other Works	6	2		
8.	E A S		h. Employment generated (in lakhs)	.030	.023	.015	.014
9.	KUDIR JYOTHI		(man days generated)		3690	1410	1100
1.	CLAPPANA		Families assisted	6	4	3	2
2.	IRDP			59	45	45	42
	TRYSEM						
3.	Distribution of Improved tool kit		a. Youths trained	2	2	5	
4.	I A Y		b. Youths settled	2	2	5	
5.	CRSP		Houses constructed	13	1	14	2
6.	M W S		Latrins constructed	16	11	16	18
			(Works completed)				
7.	J R Y		a. Houses	2	1		
			b. Wells		13	1	12
			(Works completed)				
			a. Houses	4	7	4	33
			b. Latrins	2	14	44	17
			c. Drinking Water wells	1	1	10	11
			d. Irrigation wells	1	1	40	
			e. School building	1			
			f. Roads (Km.)	1.00		.70	1.00
			g. Other Works			1	1
8.	E A S		h. Employment generated (in lakhs)	.020	.020	.020	.040
9.	KUDIR JYOTHI		(man days generated)		1000	1000	2000
				8			6

TABLE 29 -NUMBER OF BENEFICIARIES SCHEMEWISE (Contd.)

1	2	3	4	5	6	7	8
1.	KULASEKHARAPURAM	IRDP TRYSEM	Families assisted	84	78	97	47
2.			a. Youths trained b. Youths settled	7 7	5 5	4 4	
3.		Distribution of Improved tool kit			4		
4.		IAY	Houses constructed	33	3	19	3
5.		CRSP	Latrins constructed	16	11	10	62
6.		MWS	(Works completed)				
			a. Houses	1	2		
			b. Wells		11	14	14
7.		JRY	(Works completed)				
			a. Houses	2	16	31	34
			b. Latrins	1	4	44	14
			c. Drinking Water wells		20	12	2
			d. Irrigation wells				
			e. School building				
			f. Roads (Km.)				1.00
			g. Other Works				
			h. Employment generated (in lakhs)	.010	.020	.030	.040
8.		EAS	(man days generated)		1000	1000	1000
9.		KUDIRJYOTHI			1		
1.	OCHIRA	IRDP TRYSEM	Families assisted	2	58	45	28
2.			a. Youths trained b. Youths settled	99 3	7 7	5 5	
3.		Distribution of Improved tool kit		8	7		
4.		IAY	Houses constructed	27	2	15	13
5.		CRSP	Latrins constructed	12	18	20	22
6.		MWS	(Works completed)				
			a. Houses	6	2		
			b. Wells	6	14	6	6

TABLE 29 -NUMBER OF BENEFICIARIES SCHEMEWISE (Contd.)

1	2	3	4	5	6	7	8
7.	J R Y		(Works completed)				
			a. Houses	3	7	8	33
			b. Latrins	2	24	45	18
			c. Drinking Water wells		6	13	
			d. Irrigation wells				
			e. School building				
			f. Roads (Km.)				1.00
			g. Other Works			1	1
8.	E A S		h. Employment generated (in lakhs)	.010	.030	.030	.040
9.	KUDIR JYOTHI		(man days generated)		2000	1000	1000
1.	THAZHAVA		Families assisted	52	48	86	54
2.	J R D P		a. Youths trained	7	5	2	
	TRYSEM		b. Youths settled	7	5	2	
3.		Distribution of Improved tool kit		2	1		
4.	I A Y		Houses constructed	33	1	27	13
5.	C R S P		Latrins constructed	19	6	40	99
6.	M W S		(Works completed)				
			a. Houses		1		
			b. Wells				
7.	J R Y		(Works completed)	6	27	4	24
			a. Houses	3	9	9	33
			b. Latrins	3	11	46	17
			c. Drinking Water wells		2	1	1
			d. Irrigation wells			1	2
			e. School building				
			f. Roads (Km.)				1.00
			g. Other Works			1	1
8.	E A S		h. Employment generated (in lakhs)	.010	.020	.030	.040
9.	KUDIR JYOTHI		(man days generated)	1	1000	1000	1000
					5	5	

TABLE 29 -NUMBER OF BENEFICIARIES SCHEMewise (Contd.)

1	2	3	4	5	6	7	8
1.	PATHANAPURAM	IRDP	Families assisted	84	60	52	19
2.		TRYSEM	a. Youths trained b. Youths settled	6	4	6	
3.		Distribution of Improved tool kit					
4.		IAY	Houses constructed	3	1	4	
5.		CRSP	Latrins constructed	29	4	27	4
6.		MWS	(Works completed)	23	27	39	14
7.		JRY	a. Houses b. Wells (Works completed)	6	4	6	
			a. Houses b. Latrins c. Drinking Water wells d. Irrigation wells e. School building f. Roads (Km.) g. Other Works	4	30	4	2
			h. Employment generated (in lakhs)	1	2		2
8.		EAS		.85	2.50	1.40	2.25
9.		KUDIR JYOTHI		.021	.023	.011	.065
1.	PATAZHY	IRDP	Families assisted	57	48	34	18
2.		TRYSEM	a. Youths trained b. Youths settled		5	3	
3.		Distribution of Improved tool kit		1		2	
4.		IAY	Houses constructed	26	2	10	5
5.		CRSP	Latrins constructed	27	44	55	23
6.		MWS	(Works completed)				
			a. Houses b. Wells	12	4	11	

TABLE 29 -NUMBER OF BENEFICIARIES SCHEMewise (Contd..)

1	2	3	4	5	6	7	8
7.		J R Y (Works completed)	a. Houses b. Latrins c. Drinking Water wells d. Irrigation wells e. School building f. Roads (Km.) g. Other Works h. Employment generated (in lakhs) (man days generated)	6 2 1.80 .024	1 6 3 2 1 3.40 .003	10 17 3 2 1 3.40 .048	2 4 1 1 1.95 .043
8.		E A S					
9.		KUDIR JYOTHI					
1.	PATTAZHY VADAKKAKARA	I R D P	Families assisted	61	49	31	15
2.		TRYSEM	a. Youths trained b. Youths settled	4 4	2 2	4 1	4
3.		Distribution of Improved tool kit					
4.		I A Y	Houses constructed	20	1	7	4
5.		C R S P	Latrins constructed (Works completed)	12	18	26	11
6.		M W S	a. Houses b. Wells (Works completed)	4 5	2 2	4 3	
7.		J R Y	a. Houses b. Latrins c. Drinking Water wells d. Irrigation wells e. School building f. Roads (Km.) g. Other Works h. Employment generated (in lakhs) (man days generated)	2 .85 .019	1 .80 .009	10 10 2 2.65 .002	3 14 2 2.65 .053
8.		E A S					
9.		KUDIR JYOTHI					

TABLE 29 -NUMBER OF BENEFICIARIES SCHEMEWISE (Contd.)

Sl.No.	Name of Panchayat	Schemes	Number of Beneficiaries				
			1996-97	1997-98	1998-99	1999-00	
1	2	3	4	5	6	7	8
1.	PIRAVANTHOOR	IRDP		95	72	59	26
2.		TRYSEM		4	5	5	
3.		Distribution of Improved tool kit		3	2	3	
4.		I A Y	Houses constructed	47	5	17	3
5.		CRSP	Latrins constructed	34	52	64	26
6.		M W S	(Works completed)				
7.		J R Y (Works completed)					
				15	5	14	
				5	1	1	15
				4	4	4	6
				1	1		2
				1			1
				90			2.25
				1			
				.022	.005	.003	.106
					1285	6774	10744
8.	E A S						
9.	KUDIR JYOTHI			88	62	48	24
1.	THALAVOOR	IRDP					
2.		TRYSEM		7	6	6	
3.		Distribution of Improved tool kit		2	2	3	
4.	I A Y	Houses constructed	37	3	20	10	
5.	CRSP	Latrins constructed	30	47	58	24	
6.	M W S	(Works completed)					
				13	4	12	

TABLE 29 - NUMBER OF BENEFICIARIES SCHEMewise (Contd.)

Sl.No.	Name of Panchaath	Schemes	Number of Beneficiaries			
			1996-97	1997-98	1998-99	1999-00
1	2	3	5	6	7	8
7.		J R Y (Works completed)	5	6	7	8
		a. Houses				
		b. Latrins			14	3
		c. Drinking Water wells			5	3
		d. Irrigation wells				
		e. School building	2	1		1
		f. Roads (Km.)	1.15		.77	1.40
		g. Other Works				
8.		h. Employment generated (in lakhs)	.024	.005	.013	.051
9.		(man days generated)			4856	1457
1.	VILAKKUDY		70	41	33	15
2.		Families assisted	3	5	6	
		a. Youths trained				
		b. Youths settled	2	1	2	
3.		Distribution of Improved tool kit	31	2	19	8
4.		I A Y	10	16	22	7
5.		C R S P				
6.		M W S				
		(Works completed)				
		a. Houses	3	2	3	
		b. Wells				
7.		J R Y (Works completed)	3	22	1	2
		a. Houses	6	13	7	5
		b. Latrins				
		c. Drinking Water wells			1	
		d. Irrigation wells	3			1
		e. School building				
		f. Roads (Km.)	092	.78		1.05
		g. Other Works				
8.		h. Employment generated (in lakhs)	.024	.022	.008	.037
9.		(man days generated)			1362	
		E A S				
		KUDIR JYOTHI			6	

TABLE 29 - NUMBER OF BENEFICIARIES SCHEMewise (Contd.)

Sl.No.	Name of Panchayat	3	Schemes	Number of Beneficiaries				
				5	6	7	8	1999-00
1	2	J R Y (Works completed)	4	a. Houses	5	6	7	8
7.				b. Latrins				
				c. Drinking Water wells				
				d. Irrigation wells				
				e. School building				
				f. Roads (Km.)	1.00		8.00	15.00
				g. Other Works				
				h. Employment generated (in lakhs) (man days generated)				
8.		E A S						
9.		KUDIR JYOTHI						
1.	SASTHAMCOTTA	IRD P		Families assisted	70	59	48	19
2.		TRYSEM		a. Youths trained	2	2	3	
				b. Youths settled	2	2	3	
3.		Distribution of Improved tool kit			2			
4.		I A Y		Houses constructed	33		53	
5.		C R S P		Latrins constructed	22	27	43	15
6.		M W S		(Works completed)				
				a. Houses				
				b. Wells	11		11	
7.		J R Y		(Works completed)				
				a. Houses				
				b. Latrins				
				c. Drinking Water wells				
				d. Irrigation wells				
				e. School building				
				f. Roads (Km.)				
				g. Other Works				
				h. Employment generated (in lakhs) (man days generated)				1
8.		E A S						
9.		KUDIR JYOTHI						

TABLE 29 -NUMBER OF BENEFICIARIES SCHEMewise (Contd..)

Sl.No.	Name of Panchayat	Schemes	Number of Beneficiaries			
			1996-97	1997-98	1998-99	1999-00
1	2	3	5	6	7	8
7.		J R Y (Works completed) a. Houses b. Latrins c. Drinking Water wells d. Irrigation wells e. School building f. Roads (Km.) g. Other Works h. Employment generated (in lakhs) (man days generated)				
8.		E A S	5.00			1.00
9.		KUDIR JYOTHI	4	2	2	1
1.	... WEST KALLADA	I R D P				
2.		TRYSEM				
3.		Distribution of Improved tool kit				
4.		I A Y	70	60	41	17
5.		C R S P	1	3	2	
6.		M W S	1	3	2	
			1	2		
		Houses constructed Latrins constructed (Works completed)	31		76	
		a. Houses b. Wells		5	10	
7.		J R Y (Works completed)	12			
		a. Houses b. Latrins c. Drinking Water wells d. Irrigation wells e. School building f. Roads (Km.) g. Other Works h. Employment generated (in lakhs) (man days generated)				
			9	8		
			8.00			
			5	1		1
8.		E A S				
9.		KUDIR JYOTHI				

TABLE 29 -NUMBER OF BENEFICIARIES SCHEMewise (Contd.)

Sl.No.	Name of Panchayat	Schemes	Number of Beneficiaries				
			1996-97	1997-98	1998-99	1999-00	
1	2	3	4	5	6	7	8
7.		J R Y (Works completed)	a. Houses				
			b. Latrins				
			c. Drinking Water wells				
			d. Irrigation wells				
			e. School building				
			f. Roads (Km.)				
			g. Other Works				
			h. Employment generated (in lakhs)				
8.		E A S	(man days generated)				
9.		KUDIR JYOTHI					
1.	MYLOM	I R D P	Families assisted	69	82	64	23
2.		TRYSEM	a. Youths trained	1	2	3	
			b. Youths settled				
3.		Distribution of Improved tool Kit					
4.		I A Y	Houses constructed	44	5	29	23
5.		C R S P	Latrins constructed	22	34	57	60
6.		M W S	(Works completed)				
			a. Houses				
			b. Wells				
			(Works completed)	16		14	
7.		J R Y	a. Houses				
			b. Latrins				
			c. Drinking Water wells				
			d. Irrigation wells				
			e. School building				
			f. Roads (Km.)				
			g. Other Works				
			h. Employment generated (in lakhs)				
8.		E A S	(man days generated)				
9.		KUDIR JYOTHI					

TABLE 29 -NUMBER OF BENEFICIARIES SCHEMewise (Contd.)

Sl.No.	Name of Panchayat	Schemes	Number of Beneficiaries				
			1996-97	1997-98	1998-99	1999-00	
1.	2 PAVITHRESWARAM	3 IRD P TRYSEM	4 Families assisted	5	6	7	8
2.				a. Youths trained b. Youths settled	21	50	23
3.		Distribution of Improved tool kit I A Y C R S P M W S	a. Houses constructed Latrins constructed (Works completed) a. Houses b. Wells	5	7	7	
4.				47	6	32	26
5.				19	12	54	30
6.							
7.	J R Y(Works completed)		17	28			
8.	E A S KUDIR JYOTHI IRD P TRYSEM	a. Houses b. Latrins c. Drinking Water wells d. Irrigation wells e. School building f. Roads (Km.) g. Other Works h. Employment generated (in lakhs) (man days generated)	60	84	57	16	
9.			Families assisted				
1.			a. Youths trained b. Youths settled	2	7	7	
2.			Houses constructed Latrins constructed (Works completed) a. Houses b. Wells	40	4	27	23
3.				23	20	59	47
4.				14		12	

TABLE 29 - NUMBER OF BENEFICIARIES SCHEMewise (Contd.)

Sl.No.	Name of Panchayat	Schemes	Number of Beneficiaries			
			1996-97	1997-98	1998-99	1999-00
1	2	3	5	6	7	8
7.		J R Y (Works completed)				
		a. Houses				
		b. Latrins				
		c. Drinking Water wells				
		d. Irrigation wells				
		e. School building				
		f. Roads (Km.)				
		g. Other Works				
		h. Employment generated (in lakhs)				
		(man days generated)				
8.		E A S				
9.		KUDIR JYOTHI				
1.	VETTIKAVALA	IR D P	52	67	37	17
2.		TRYSEM				
		Families assisted				
		a. Youths trained	3	6	6	
		b. Youths settled				
3.		Distribution of Improved tool kit				
4.		I A Y	46	5	32	21
5.		C R S P	25	18	60	42
6.		M W S				
		(Works completed)				
		a. Houses				
		b. Wells				
7.		J R Y (Works completed)	17		7	
		a. Houses				
		b. Latrins				
		c. Drinking Water wells				
		d. Irrigation wells				
		e. School building				
		f. Roads (Km.)				
		g. Other Works				
		h. Employment generated (in lakhs)				
		(man days generated)				
8.		E A S				
9.		KUDIR JYOTHI				

Table 30 - BASIC DETAILS OF PANCHAYATS/MUNICIPALITIES/CORPORATIONS AS ON 01.07.2000

District: Kollam

Sl. No.	Name of Block/Municipality/Corporation	Name of panchayat*	Total No. of wards	No. of Wards reserved for			Proposed category of Chairman (S.C/S.T/Women/General)	Grade of Panchayat	Area (in sq. Kms)	No. of Structures	Taluk	Remarks
				S.C	S.T	Women						
1	2	3	4	5	6	7	8	9	10	11	12	13
1		Alayamon	11	2		3	Woman	SPI Grade	35.4	6098	Pathanapuram	
2		Anchal	15	2		4	General	S.G	24.45	31596	Pathanapuram	
3		Ariyenkavu	10	3		3	Women	1 st	196.84	5274	Pathanapuram	
4		Edamulakkal	18	2		5	General	S.G	38.73	14850	Pathanapuram	
5	ANCHAL	Karavalur	12	2		3	General	1 st	23.84	7902	Pathanapuram	
6		Kulathupuzha	17	4	1	4	SC, Women	S.G	424.06	11338	Pathanapuram	
7		Thenmala	13	2		4	Women	S.G	162.34	8123	Pathanapuram	
8		Yeroor	17	2		5	S.C	1 st	44.74	11356	Pathanapuram	
1		Kilikollur										
2	ANCHALUMMOODU	Sakthikulangara	18	1		6	General	S.G	14.85	10367	Kollam	
3		Thrikkadavur	13	2		4	Women	S.G	18.33	7450	Kollam	
4		Thrikkarava	11	1		4	Woman	1 st	19.04	7103	Kottarakkara	
1		Chadayamangalam	20	3		6	Woman	S.G	57.70	14621	Kottarakkara	
2		Chithra	13	2		4	General	1 st	30.2	8150	Kottarakkara	
3		Elamadu	17	2		5	Woman	S.G	43.89	7618	Kottarakkara	
4	CHADAYAMANGALAM	Ittiva	20	2		6	General	S.G	48.90	16071	Kottarakkara	
5		Kadakkal	10	1		4	General	1 st	22.02	5262	Kottarakkara	
6		Nilamel	13	1		5	General	S.G	27.40	8335	Kottarakkara	
7		Velanallur										

Table No. 30- (Contd.)

Sl. No.	Name of Block/Municipality/Corporation	Name of panchayat*	Total No. of wards	No. of Wards reserved for			Proposed category of Chairman (S.C/S.T/Women/General)	Grade of Panchayat	Area (in sq. Kms)	No. of Structures	Taluk	Remarks
				S.C	S.T	Women						
1	2	3	4	5	6	7	8	9	10	11	12	13
1		Chavara	19	2		6	Woman	S.G	11.89	11782	Karunagappally	
2		Neendakara	10	1		4	Woman	1 st	10.19	4944	Karunagappally	
3	CHAVARA	Pannana	20	2		6	General	S.G	16.85	13286	Karunagappally	
4		Thekkumbhagom	10	1		4	General	1 st	20.26	5590	Karunagappally	
5		Thevalakkara	19	2		6	General	S.G	15.71	13741	Karunagappally	
1		East Kallada	12	2		3	General	S.G	13.20	6615	Kollam	
2		Kundara	11	2		3	General	S.G	11.07	6156	Kollam	
3	CHITTUMALA	Munrothuruthu	10	1		4	Woman	1 st	13.06	4367	Kollam	
4		Perayam	11	1		4	General	S.G	15.48	5879	Kollam	
5		Perinadu	15	2		4	General	S.G	24.92	19483	Kollam	
1		Adichanallur	15	2		4	Woman	S.G	19.80	9875	Kollam	
2		Chathanoor	20	3		6	S.C	S.G	33.76	17688	Kollam	
3	ITHIKKARA	Kalluvathukkal	20	4		5	Woman	S.G	3700	11779	Kollam	
4		Nedumpana	20	2		6	S.C	S.G	28.06	12873	Kollam	
5		Poothakulam	13	2		4	General	1 st	16.56	8219	Kollam	
1		Alappad	13	1		5	Women	Ist	7.38	6937	Karunagappally	
2	KARUNAGAPPALLY	Karunagappally	20	2		6	Women	S.G	18.65	14681	Karunagappally	
3		Mynagappally	18	3		5	General	Ist	19.70	11071	Kunnathoor	
4		Thodiyoor	20	2		6	General	S.G	20.61	11847	Karunagappally	
1		Ezhukone	13	2		4	General	S.G	17.24	7502	Kottarakkara	
2		Kareepra	14	2		4	Women	S.G	23.20	7091	Kottarakkara	
3	KOTTARAKKARA	Kottarakkara	15	2		4	General	S.G	17.40	10845	Kottarakkara	
4		Neduvathoor	14	2		4	Women	S.G	22.70	5650	Kottarakkara	
5		Pooyappally	12	2		3	General	S.G	22.28	6973	Kottarakkara	
6		Veliyam	15	2		4	S.C	S.G	30.28	9878	Kottarakkara	

Table No. 30- (Contd..)

District: Kollam

Sl. No.	Name of Block/Municipality/Corporation	Name of panchayat*	Total No. of wards	No. of Wards reserved for			Proposed category of Chairman (S.C/S.T/Women/General)	Grade of Panchayat	Area (in sq. Kms)	No. of Structures	Taluk	Remarks
				S.C	S.T	Women						
1	2	3	4	5	6	7	8	9	10	11	12	13
1		Eravipuram	15	2		4	General	S.G	25.43	21360	Kollam	
2		Kottamkara	20	2		6	General	S.G	17.47	14147	Kollam	
3	MUKHATHALA	Thrikkovilvattom	20	2		6	Woman	S.G	18.66	12319	Kollam	
4		Vadakkavila										
5		Clappana	12	1		4	General	I st	17.49	5977	Karunagappally	
1		Kulasekharapuram	20	1		7	General	S.G	16.75	12893	Karunagappally	
2	OCHIRA	Ochira	13	1		5	Woman	S.G	12.86	8631	Karunagappally	
3		Thazhava	18	2		5	General	S.G	23.58	10392	Karunagappally	
4		Pathanapuram	15	2		4	Woman	S.G	28.80	9855	Pathanapuram	
1		Pattazhi	10	1		4	General	I st	18.65	5762	Pathanapuram	
2		Pattazhi vadakkekara	10	2		3	SC	II nd	18.07	4747	Pathanapuram	
3		Piravanthoor	18	3		5	General	SG	129.85	11853	Pathanapuram	
4		Thalavoor	16	2		5	General	I st	33.67	9604	Pathanapuram	
5		Vilakkudy	16	2		5	Woman	SG	21.43	9429	Pathanapuram	
6		Kunnathoor	13	3		4	General	SG	21.44	7716	Kunnathoor	
1		Poruvazhy	14	2		4	SC	I st	19.35	8086	Kunnathoor	
2		Sasthamcotta	15	2		4	Woman	SG	24.43	10101	Kunnathoor	
3		Sooranadu North	14	2		4	General	I st	22.67	8912	Kunnathoor	
4		Sooranadu south	12	2		3	Woman	I st	17.17	6915	Kunnathoor	
5		West Kallada	11	2		3	General	I st	13.36	5170	Kunnathoor	
6		Kulakkada	16	3		5	Woman	S.G	29.18	10598	Kottarakkara	
1		Melila	18	2		3	SC	I st	18.52	6794	Kottarakkara	
2		Mylom	16	3		5	SC	II nd	24.79	10243	Kottarakkara	
3		Pavithreswaram	15	3		4	General	I st	23.62	10584	Kottarakkara	
4		Ummannoor	16	2		5	Woman	S.G	34.43	8761	Kottarakkara	
5		Vettikkavala	17	3		5	SC	SG	36.23	10930	Kottarakkara	
6												

Table No. 31 - PLAN EXPENDITURE UNDER JANAKEYASUTHRANAM as on 31.3.2000

Amount in lakhs

Sl. No.	Name of Panchayats/Blocks/Municipalities		Scheme			Total
	1	2	General	S C P	T S P	
			3	4	5	6
I						
1	Alayamon		30.00	12.10		42.10
2	Anchal		40.64	12.35		52.99
3	Ariyenkavu		30.12	13.21	1.82	45.15
4	Edamulakkal		73.54	9.26	0.00	82.80
5	Karavallur		30.77	12.41	0.05	43.23
6	Kulathupuzha		50.87	26.52	7.01	84.40
7	Thenmala		51.84	9.52	1.22	62.58
8	Yeroor		53.31	24.74	0	78.05
I	ANCHAL		361.09	120.11	10.1	491.3
1	Kilikollur					
2	Sakthikulangara		51.62	11.41		63.03
3	Thrikkadavur		35.88	7.04		42.92
4	Thrikkaruva		87.5	18.45		105.95
II	ANCHALUMMOODU					
1	Chadadayamangalam		37.34	13.71		51.05
2	Chithira		67.50	22.64	1.46	91.60
3	Elamadu		35.89	9.35		45.24
4	Ittiva		67.40	17.42		84.82
5	Kadakkal		76.38	24.66		101.04
6	Nilamel		23.26	7.88		31.14
7	Velanallur		44.88	12.16		57.04
III	CHADAYAMANGALAM		352.65	107.82	1.46	461.93
1	Chavara		66.08	8.27		74.35
2	Neendakara		27.27	2.66		29.93
3	Panmana		71.60	18.79		90.39
4	Thekkumbhagam		32.32	3.10		35.42
5	Thevalakkara		74.21	17.12	0.02	91.35
IV	CHAVARA		271.48	49.94	0.02	321.44

Table No. 31 - PLAN EXPENDITURE UNDER JANAKEEYASUTHANAM as on 31.3.2000

Amount in lakhs

Sl. No	Name of Panchayats/Blocks/Municipalities		Scheme		Total
	General	S C P	TSP		
I	3	4	5	6	
1	31.39	17.41		48.80	
2	22.10	13.79		35.89	
3	17.22	5.05		22.27	
4	19.91	0.56		20.47	
5	74.46	50.07		124.53	
V	165.08	86.88		251.96	
1	48.52	18.28		66.80	
2	83.00	21.51		104.51	
3	65.60	35.34		100.94	
4	62.55	23.67		86.22	
5	32.00	13.18		45.18	
VI	291.67	111.98		403.65	
1	49.63	1.25		50.88	
2	66.08	19.53	0.03	85.64	
3	59.97	28.58		88.55	
4	23.46	14.41		37.87	
VII	199.14	63.77	0.03	262.94	
1	25.60	13.93		39.53	
2	54.30	13.54		67.84	
3	45.61	18.96		64.57	
4	44.57	18.02		62.59	
5	39.71	9.50		49.21	
6	54.07	11.79		65.86	
VIII	263.86	85.74		349.6	
1	80.00	34.82		114.82	
2	40.06	27.19		67.25	
3	90.07	15.28		105.35	
4					
5					
IX	210.13	77.29		287.42	

Table No. 31 - PLAN EXPENDITURE UNDER JANAKEEYASUTHRANAM as on 31.3.2000

District: Kollam

Sl. No.	Panchayats/Blocks/Municipalities	Scheme			Total
		General	SCP	TSP	
		3	4	5	6
1	Clappana	37.31	8.40		45.71
2	Kulasekharapuram	82.54	9.38		91.92
3	Ochira	38.12	6.00		44.12
4	Thazhava	47.61	19.37		66.98
X	OCHIRA	205.58	43.15		248.73
1	Pathanapuram	46.44	28.25		74.69
2	Pattazhi	26.90	10.20		37.10
3	Pattazhi vadakkekara	20.81	10.15		30.96
4	Piravanthoor	56.02	28.48	0.15	84.65
5	Thalavoor	40.59	20.05	0.05	60.69
6	Vilakkudy	54.96	13.25		68.21
XI	PATHANAPURAM	245.72	110.38	0.20	356.3
1	Kunnathoor	35.43	7.52		42.95
2	Poruvazhy	34.92	22.89		57.81
3	Sasthanmotta	58.13	21.74		79.87
4	Sooranadu North	48.39	18.64		67.03
5	Sooranadu south	38.15	14.12		52.27
6	West Kallada	25.08	12.71		37.79
XII	SASTHAMCOTTA	240.1	97.62		337.72
1	Kulakknda	54.51	22.74		77.25
2	Melilla	41.26	9.10		50.36
3	Mylom	31.88	24.19		56.07
4	Pavithreswaram	46.44	28.25		74.69
5	Ummannoor	60.76	12.15		72.91
6	Vettikkavala	63.03	24.94		87.97
XIII	VETTIKKAVALA	297.88	121.37		419.25
I	KOLLAM	713.75	141.16	0.12	855.03
II	PARAVUR	89.56	28.01		117.57
III	PUNALUR	133.98	25.13	0.58	159.69

Table 32 - Soil Types of Kollam District

<i>Sl.No.</i>	<i>Major Soils</i>	<i>Area in hectare</i>	<i>Existing Crops</i>	<i>Additional Crops</i>
1	2	3	4	5
1	Mannar	12800	Coconut, banana, Plantain fruit trees	
2	Kallada	6440	Coconut, banana, Plantain Paddy	
3	Mynagappally	13500	Coconut, banana, Plantain, Pepper	Vegitables, Pulses, Clove, Nutmeg, Tubers, Fruit trees
4	Varkala	19900	Cocounut, Tapioca, Banana, Plantain, Pulses, Cashew	Pepper, Pulses
5	Ummannoor	31600	Coconut, banana, Plantain, Tapiocaa, Fruit trees	Pulses
6	Nedumangad	42570	Coconut, Rubber, Tapioca, Fruit trees	Cashew, Pineapple
7	Mylom	3200	Paddy	Vegitables
8	Palode	61000	Rubber, Coconut, Pepper	Fruit trees
9	Channapettah	38500	Forest, Teak, Rubber	
10	Nedumpara	8108	Forest, Teak, Rubber	

Table 33 - Details Of Labour Welfare Board in Kollam District

<i>Sl.No.</i>	<i>Name Labour Welfare Board</i>	<i>No. of Beneficieries</i>
1	Kerala Building Construction Labour Welfare Fund	47754
2	Kerala Cashew Workers Welfare Board	1,29,800
3	Kerala Fishermen's Welfare Board	28173
4	Kerala Anganvady Workers and Helpers Welfare Board	
	Workers	1212
	Helpers	1113
	Total	2325
5	Kerala Artisans and Skilled Workers Welfare Fund	23,863
6	Kerala Toddy Workers Welfare Fund Board	1800
7	Kerala Agricultural Labour Welfare Board	4925
8	Kerala Tailoring Workers Welfare Board	38,200
9	Kerala Abkari Workers Welfare Fund Board	230
10	Kerala Coir Workers Welfare Board	23,219
11	Kerala Khadi Workers Welfare Board	700
12	Kerala Head Load Workers Welfare Board	902
13	Kerala Motor Transport Workers Welfare Fund	38,000
14	Kerala Autorikshaw Workers Welfare Board	10,000

Table 34 - Land Utilization Details of Kollam district

Sl.No.	Classification	Area in hectares	
		1997-98	1998-99
1	Total Geographical Area	251838	251838
2	Forest	81438	81438
3	Land put to non-Agricultural use	21045	21060
4	Barren and uncultivable land	298	277
5	Permanent Pastures and other grazing land	12	8
6	Land under other miscellaneous tree crops	115	241
7	Cultivable waste	548	652
8	Follow other than current fallow	759	957
9	Current fallow	1790	2754
10	Net area sown	145833	144451
11	Area sown more than once	80704	67927
12	Total cropped area	226537	212378

Table 35 - Area and Production of Important Crops in Kollam District

Sl.No.	Name of crops	1997-98		1998-99	
		Area in hectare	Production in tonnes	Area in hectare	Production in tonnes
1	2	3	4	5	6
1	Paddy - Autumn	8968	15965	7549	14574
2	Paddy - Winter	11041	20073	10022	18737
3	Paddy - Summer	14	13		
4	Pepper	9026	2644	9256	2828
5	Ginger	658	1982	442	1331
6	Turmeric	192	466	160	238
7	Aracanut	2136	1739	1941	1593
8	Tamerind	1101	2253	977	1999
9	Cloves	62	4	53	3
10	Nutmeg	57	15	56	15
11	Jack	6903	32 *	7193	32 *
12	Mango	6850	25273	6867	25336
13	Banana	1251	16653	1390	17276
14	Pineapple	177	1129	224	1724
15	Pappaya	912	848	815	758
16	Cashew	5509	3283	5180	3032
17	Tapioca - Autumn	3183		2971	
18	Tapioca - Winter	14996	678357	12838	532109
19	Tapioca - Summer	16289		12196	
20	Coconut	79523	374*	75614	350 *
21	Rubber	35976	43130	36275	44405

* Numbers in million nuts.

Table 36 - Number of street taps and house connections in S.C. colonies

Sl.No.	Division	No. of street taps	No. of house connections
1	P.H. Division, Kollam	750	125
2	Water Supply Division, Kollam	809	468
	Total	1559	593

Table 37 - Road accidents in Kollam District

Year	No. of accidents (District)	Killed	Injured	No. of accidents (State)	% of the District
1995	3234	204	4766	37980	8.52
1996	3152	226	4483	35731	8.52
1997	3132	269	4326	34656	9.04
1998	2736	186	3866	32834	8.33
1999	1979	160	2548	25324	7.81

Note : For the year 1999 the figures are up to September

Table 38 - Operational characteristics of KSRTC buses in Kollam District as on 31.03.1998

Name of Depot /Sub Depot	No. of buses	Staff per bus	No. of Routes	Route in km.	Average vehicle capacity	Average carrying capacity
Kollam	120	6.50	112	5762	336.40	63
Kottarakara	119	5.80	120	7430	325.90	60
Punalur	76	5.60	239	7231	313.50	61
Karunagapally	63	6.30	135	4454	306.40	62
District Total	378	6.07	606	24877	323.50	61
State Total	3783	6.30	4136	216720	331.20	62

Table 39 - Number of Substations & 11kv feeders

Sl.No.	Name of substation & feeder	Nos.
1	220 kv substation	1
2	110 kv substation	4
3	66 kv substation	7
4	11 kv substation	77

Table 39a - Name of sub stations and 11kv feeders

No.	Name of substation	No.	Name of 11kv feeder
I	Edamon - 220 K.V	1	Kalthuruthy
II	Kottiyam 110 K.V	1	Parakulam
		2	Thattamala
		3	Kannanalloor
		4	Mayyanad
		5	Adichanalloor
		6	Nedumgolam
III	Kundara 110 K.V	1	Perinad Local
		2	Chemical
		3	Alind
		4	KEL
		5	Kollam
		6	Kottarakara
		7	Attingal
		8	Nallila
		9	Ceramics
		10	Mukhathala
		11	Kallada
		12	Kilikolloor
		13	Kuzhimathikadu
IV	Sasthamcottah 110 K.V	1	Kadampanad
		2	Sasthamcottah
		3	Sooranad
		4	Kunnathur
		5	Chittumala
		6	Water works
V	Kavanadu 110 K.V	1	H.P.O
		2	AVM
		3	Port feeder
		4	KPM
		5	Sakthikulangara
		6	Perinad
VI	Paripally 110 K.V	1	Poothakulam
		2	Spinning mill
		3	Madavoor
		4	Attingal
		5	Paravoor
		6	Chathanoor
VII	Karunagapally 110 K.V	1	Ochira
		2	Vallikavu
		3	Thazhava
		4	Sasthamcottah
		5	Karunagapally
		6	Chavara
		7	Kerafed
VIII	Chavara 66 K.V	1	Neendakara
		2	IRE
		3	Karunagapally
		4	N.H
		5	Thevalakara
		6	Kollam

Table 39a contd.

No	Name of substation	No.	Name of 11kv feeder
IX	Ayathil 66 K.V	1	Chinnakada
		2	Kottiyam
		3	Pallimukku
		4	Parvathy mill
		5	Eravipuram
		6	S.N. College
		7	Power House
		8	Olai
		9	Kadappakada
X	Punalur 66 K.V	1	Kunnicode
		2	Karavaloor
		3	Punalur Town
		4	Chaliyakara
		5	Pathanapuram
XI	Ayoor 66 K.V	1	Yeroor
		2	Valakom
		3	Ummannoor
		4	Anchal
		5	Oyoor
		6	Chadayamangalam
		7	Kadakkal
XII	Kottarakara 66 K.V	1	Kottarakara
		2	Kulakada
		3	Veliyam
		4	Valakom
		5	Puthoor

TABLE 40 (Cont.)

Sl No	Name of Panchayat	Name of Panchayat							
		Parinadu	Kalluvathukkal	Chathanoor	Paravoor (Municipality)	Poothakulam	Adichanallloor	Nedumbana	
1	2	10	11	12	13	14	15	16	
1	No of Plots in Panchayat								
	a) Wet Land	4212	3880	2956	803	1646	3132	3862	
	b) Dry Land	3526	3178	3134	2814	1623	2195	2706	
	C) Total	7738	7058	6090	3617	3269	5327	6568	
2	Are of Panchayat (full) as in village records (cents)								
	a) Wet Land	63385	93007	156588	55657	46417	140068	110988	
	b) Dry Land	552139	810272	672344	426710	363160	276868	582094	
	C) Total	615524	903279	828932	482367	409577	416936	693082	
3	Forest area included in Panchayat as per village records								
	a) Reserve Forest (Sq.Km)								
	b) Reserve Land (Sq.Km)								
	C) Vested Forest (Sq.Km)								
4	Area under Plantation in the Panchayat								
5	Total area (2c+3b+3c)	615524	903279	828932	482367	409577	416936	693082	
6	Forest area not included in the panchayat								
	a) Under Cultivation								
	b) Not under Cultivation								
7	Total area (5+6a+6b)	615524	903279	828932	482367	409577	416936	693082	
8	Zone number	Chittumala III	Ithikkara I	Ithikkara II	Ithikkara III	Ithikkara III	Ithikkara IV	Ithikkara V	
9	Name of Village(Panchayat full) in the Panchayat	Parinadu (F) Panayam(F)	Kalluvathukkal (F) Parippally(F)	Paravoor(p) Meenad(f) Chirakkara(f)	Paravoor (p) Kootappuram(f)	Poothakulam(f)	Adichanallloor(f) Thazhuthala(p)	Palimont(f) Nedumbana(f)	

TABLE 40 (Cont..)

Sl No	Name of Panchayat	Name of Panchayat							
		Mayyanad 17	Thrkkovilvattom 18	Kottamkaara 19	Neendakara 20	Thekkumbhagam 21	Chavara 22	Thevalakkara 23	
1	No of Plots in Panchayat								
	a) Wet Land	3606	4410	5059	335	451	7505	6015	
	b) Dry Land	3812	3139	3648	957	1558	3471	3367	
	C) Total	7418	7549	8707	1292	2009	10976	9382	
2	Are of Panchayat (full) as in village records (cents)								
	a) Wet Land	68062	120935	94118	5934	11926	106902	100359	
	b) Dry Land	347837	360301	530857	142071	592614	186868	287822	
	C) Total	415899	481236	624975	148005	604540	293770	388181	
3	Forest area included in Panchayat as per village records								
	a) Reserve Forest (Sq.Km)								
	b) Reserve Land (Sq.Km)								
	C) Vested Forest (Sq.Km)								
4	Area under Plantation in the Panchayat								
5	Total area (2c+3b+3c)	415899	481236	624975	148005	604540	293770	388181	
6	Forest area not included in the panchayat								
	a) Under Cultivation								
	b) Not under Cultivation								
7	Total area (5+6a+6b)	415899	481236	624975	148005	604540	293770	388181	
8	Zone number	Mukathala I	Mukathala II	Mukathala III	Chavara I	Chavara I	Chavara II	Chavara II	Thevalakkara
9	Name of Village(Panchayat full) in the Panchayat	Eravipuram(p)M ayyanad(f)	Thrkkovilvattom (f) Thazhuthala(p)	Kottamkaara(f) Elamballoor(f)	Neendakara(f)	Thekkumbhagam (f)	Chavara(f)	Thevalakkara	

TABLE 40 (Cont..)

Sl No	Name of Panchayat	Name of Panchayat						
		Pannmana	Alappadu	Karunagappally	Thodiyoor	Thazhava	Kulasekhapuram	Clappana
1	2	24	25	26	27	28	29	30
1	No of Plots in Panchayat							
	a) Wet Land	12091	375	12451	8749	10694	12015	4575
	b) Dry Land	4255	953	5033	3665	4595	4781	2179
	C) Total	16346	1328	17484	12414	15289	16796	6754
2	Are of Panchayat (full) as in village records (cents)							
	a) Wet Land	179978	46562	215228	186441	261506	228348	135538
	b) Dry Land	236450	140136	240193	322808	321158	190996	112722
	C) Total	416428	186698	455421	509249	582664	419344	248260
3	Forest area included in Panchayat as per village records							
	a) Reserve Forest (Sq.Km)							
	b) Reserve Land (Sq.Km)							
	C) Vested Forest (Sq.Km)							
4	Area under Plantation in the Panchayat							
5	Total area (2c+3b+3c)	416428	186698	455421	509249	582664	419344	248260
6	Forest area not included in the panchayat							
	a) Under Cultivation							
	b) Not under Cultivation							
7	Total area (5+6a+6b)	416428	186698	455421	509249	582664	419344	248260
8	Zone number	Chavara III	Karunagappally I	Karunagappally I	Karunagappally II	Karunagappally III	Ochira I	Ochira II
9	Name of Village(Panchayat full) in the Panchayat	Pannmana (f) Vadakkumthala	Alappadu (f)	Ayanikulangara (f) Karunagappally (f)	Kallalibhagom (f) Thodiyoor(f)	Parumbha(f) Thazhava(f)	Kulasekhapuram (f) Adinadu(f)	Clappana(f)

TABLE 40 (Cont..)

Sl No	Name of Panchayat	Name of Panchayat									
		Ochira	Sasthamcotta	West Kallada	Kunnathoor	Poruvazhy	Mynagappally	Sooranad North	Sooranad South		
1	2	31	32	33	34	35	36	37	38		
1	No of Plots in Panchayat										
	a) Wet Land	8773	2585	4265	2348	3321	6228	5224	6238		
	b) Dry Land	3215	2484	2414	2583	2089	3440	2118	2563		
	C) Total	11988	5069	6679	4931	5410	9718	7342	8801		
2	Area of Panchayat (full) as in village records (cents)										
	a) Wet Land	191567	83494	164199	79337	75136	123847	102297	157435		
	b) Dry Land	129622	519996	166052	450523	402966	363060	317074	402724		
	C) Total	321189	603490	330251	529860	478102	486907	419371	560159		
3	Forest area included in Panchayat as per village records										
	a) Reserve Forest (Sq.Km)										
	b) Reserve Land (Sq.Km)										
	C) Vested Forest (Sq.Km)										
4	Area under Plantation in the Panchayat										
5	Total area (2c+3b+3c)	321189	603490	330251	529860	478102	486907	419371	560159		
6	Forest area not included in the panchayat										
	a) Under Cultivation										
	b) Not under Cultivation										
7	Total area (5+6a+6b)	321189	603490	330251	529860	478102	486907	419371	560159		
8	Zone number	Ochira II	Sasthamcotta I	Sasthamcotta I	Sasthamcotta III	Sasthamcotta II	Sasthamcotta III	Sasthamcotta III	Sasthamcotta IV		
9	Name of Village(Panchayat full) in the Panchayat	Ochira(f)	Sasthamcotta (f)	West Kallada	Kunnathoor	Poruvazhy	Mynagappally	Sooranad South	Sooranad North		

TABLE 40 (Cont..)

Sl No	Name of Panchayat	Name of Panchayat									
		Elamadu	Velinalloor	Chadaya-mangalam	Nilamel	Ittiva	Kadakkal	Chithara	Kottarakkara	Ezhukone	
1	2	39	40	41	42	43	44	45	46	47	
1	No of Plots in Panchayat										
	a) Wet Land	1372	1351	1114	636	1416	1280	836	2060	1642	
	b) Dry Land	1752	1949	1897	951	2380	2943	1289	2787	2428	
	C) Total	3124	3300	3011	1587	3796	4223	2125	4847	4070	
2	Are of Panchayat (full) as in village records (cents)										
	a) Wet Land	73520	66588	68837	45960	106687	103580	92222	70730	39846	
	b) Dry Land	668339	611950	443173	456045	950768	1104780	1333495	359325	349825	
	C) Total	741859	678538	512010	502005	1057455	1208360	1425717	430055	389671	
3	Forest area included in Panchayat as per village records					2850		1083			
	a) Reserve Forest (Sq.Km)										
	b) Reserve Land (Sq.Km)										
	C) Vested Forest (Sq.Km)										
4	Area under Plantation in the Panchayat					37214		31163			
5	Total area (2c+3b+3c)	741859	678538	512010	502005	1057455	1208360	1425717	430055	389671	
6	Forest area not included in the panchayat										
	a) Under Cultivation										
	b) Not under Cultivation										
7	Total area (5+6a+6b)	741859	678538	512010	502005		1208360		430055	389671	
8	Zone number	Chadaya-mangalam I	Chadaya-mangalam I	Chadaya-mangalam II	Chadaya-mangalam II	Chadaya-mangalam III	Chadaya-mangalam IV	Chadaya-mangalam V	Kottarakkara I	Kottarakkara II	
9	Name of Village(Panchayat full) in the Panchayat	Elamadu	Velinalloor	Chadayamangalam	Nilamel	Ittiva & Kottukkal	Kadakkal & Kunnumel	Chithara & Mangodu	Kottarakkara	Ezhukone	

TABLE 40 (Cont..)

Sl No	Name of Panchayat	Name of Panchayat									
		Kareepra	Pooyappally	Neduvathoor	Veliyam	Meliila	Ummannoor	Kulakkada	Pavithreswaram		
1	2	48	49	50	51	52	53	54	55		
1	No of Plots in Panchayat										
	a) Wet Land	3134	2048	2991	2764	2665	2818	4237	2435		
	b) Dry Land	3119	2691	3419	3198	2508	3817	3688	3081		
	C) Total	6253	4739	6410	5962	5173	6635	7925	5516		
2	Are of Panchayat (full) as in village records (cents)										
	a) Wet Land	75056	77550	80284	88063	91798	119871	112320	100118		
	b) Dry Land	498154	473038	476492	660136	366172	730987	608647	518999		
	C) Total	573210	550588	556776	748199	457970	850858	720967	619117		
3	Forest area included in Panchayat as per village records										
	a) Reserve Forest (Sq.Km)										
	b) Reserve Land (Sq.Km)										
	C) Vested Forest (Sq.Km)										
4	Area under Plantation in the Panchayat										
5	Total area (2c+3b+3c)	573210	550588	556776	748199	457970	850858	720967	619117		
6	Forest area not included in the panchayat										
	a) Under Cultivation										
	b) Not under Cultivation										
7	Total area (5+6a+6b)	573210	550588	556776	748199	457970	850858	720967	619117		
8	Zone number	Kottarakkara II	Kottarakkara III	Kottarakkara IV	Kottarakkara V	Vettikkavala I	Vettikkavala II	Vettikkavala III	Vettikkavala III		
9	Name of Village(Panchayat full) in the Panchayat	Kareepra	Pooyappally	Neduvathoor Pothoor(p)	Veliyam Odanavattom	Meliila	Valakom Ummannoor	Kulakkada Puttoor(p)	Pavithreswaram		

TABLE 40 (Cont..)

Sl No	Name of Panchayat	Name of Panchayat									
		Vettikkavala	Mylam	Edamulakkal	Alayamon	Kulathupuzha	Aryankavu	Thenmala	Anchal	Karavalloor	
1	2	56	57	58	59	60	61	62	63	64	
1	No of Plots in Panchayat										
	a) Wet Land	2341	4304	2081	369	84	8	234	1618	877	
	b) Dry Land	3006	2900	2794	1493	737	312	2087	1965	921	
	C) Total	5347	7204	4875	1862	821	320	2321	3583	1798	
2	Area of Panchayat (full) as in village records (cents)										
	a) Wet Land	134272	129656	122711	61280	67998	2471	47282	104931	69215	
	b) Dry Land	763613	554606	834382	489395	625853	184597	942765	501668	521011	
	C) Total	897885	684262	957093	550675	693851	187068	990047	606599	590226	
3	Forest area included in Panchayat as per village records *										
	a) Reserve Forest (Sq.Km)				465000	968900	3991433	3210000			
	b) Reserve Land (Sq.Km)							2568306			
	C) Vested Forest (Sq.Km)				136838						
4	Area under Plantation in the Panchayat										
5	Total area (2c+3b+3c)	897885	684262	957093	687513	693851	810664	456287	606599	590226	
6	Forest area not included in the panchayat										
	a) Under Cultivation										
	b) Not under Cultivation										
7	Total area (5+6a+6b)	897885	684262	957093					606599	590226	
8	Zone number	Vettikkavala IV	Vettikkavala V	Anchal I	Anchal II	Anchal II	Anchal III	Anchal III	Anchal IV	Anchal IV	
9	Name of Village (Panchayat full) in the Panchayat	Vettikkavala Chakkuvarakkal	Mylam Puthoor(p)	Arakkal Edamulakkal	Alayamon Channappettar	Kulathupuzha Thinkalkartikam	Aryankavu Thenmala(p)	Edamon(f) Thenmala(p)	Anchal	Karavalloor (f)	

* Entry in item 3 is made as per village records based on old land survey. The actual situation in the field may vary now.
 Entry in items 3a and 3c made as per the 'Vikasana Resha' of the Grama Panchayats prepared in connecting with the Janakeeyasuthram by the Grama panchayat.

TABLE 40 (Cont..)

Sl No	Name of Panchayat	Name of Panchayat										District Total
		Error	Piravanthoor	Pathanapuram	Pattazhi	Pattazhi Vadakkekara	Thalavoor	Vlakkudi	Punalur(M)	District Total		
1	2	65	66	67	68	69	70	71	72	73		
1	No of Plots in Panchayat											
	a) Wet Land	543	690	745	319	330	3502	1503	772			
	b) Dry Land	870	1538	1205	1401	1298	3092	1598	1346			
	C) Total	1413	2228	1950	1720	1628	6594	3101	2118			
2	Area of Panchayat (full) as in village records (cents)											
	a) Wet Land	93602	116226	65115	37895	42583	122433	84678	98708			
	b) Dry Land	630749	543003	376850	421650	380411	709377	444940	390473			
	C) Total	894351	659229	441965	459545	422994	831810	529618	489181			
3	Forest area included in Panchayat as per village records *	1756769	2440000	236900					72185			
	a) Reserve Forest (Sq.Km) *	49400		1513					49400			
	b) Reserve Land (Sq.Km) *											
	C) Vested Forest (Sq.Km) *		1213264									
4	Area under Plantation in the Panchayat	147700										
5	Total area (2c+3b+3c)	894351	1872493	441965	459545	422994	831810	529618	284514			
6	Forest area not included in the panchayat											
	a) Under Cultivation											
	b) Not under Cultivation											
7	Total area (5+6a+6b)											
8	Zone number	Anchal V	Pathanapuram I	Pathanapuram II	Pathanapuram III	Pathanapuram III	Pathanapuram IV	Pathanapuram V	Municipality			
9	Name of Village (Panchayat full) in the Panchayat	Ayiranalloor Error	Piravanthoor Punnala	Pathanapuram	Pattazhi	Pattazhi Vadakkekara (Mallloor)	Thalavoor Pidavoor	Vlakkudi	Punalur Valakkaad			

Table 41 - MISCELLANEOUS

A - Panchayats

Sl. No.	Name of Panchayat	Nurseries	Sericulture	Fish farming	Poultry farm (for meat)	Poultry farm (for egg)	Cattle farm	Vegetable farm	Parks, Tourist centers	Stadium	Gymnasium / Health club	Public comfort station	Laboratories	Police station	Fire station	Handicraft centers	Music/Dance Schools
I	2	3	4	5	6	7	8	9	10	11	12	13	14	15	16	17	18
1	Alayamon	18								3							
2	Anchal	7								1		1		1			
3	Ariyenkavu	2			3	1		3	3	1		1					
4	Edamulakkal	4			5					2		1					
5	Karavalur	2			5					1		1		1			
6	Kulathupuzha			2			1		1	1		1		1			
7	Thenmala	4			20					1		1		1			
8	Yeroor	2	1					1	3	1		1		1			
I	ANCHAL	39	1	2	33	1	1	4	7	8		5		4			
	Kilikollur																
2	Sakthikulangara									1							
3	Thrikkadavur				5					1			3	1			
4	Thrikkarava				5					1							
II	ANCHALUMMOODU				10					2				1			
1	Chadadayamangalam				2				1					1			
2	Chithra	2			4	2				1							
3	Elamadu	2	1	1	3					1							
4	Ittiya	4								3						3	
5	Kadakkal			2						1							
6	Nilamel				1					1							
7	Velanallur				4					1		1					
III	CHADAYAMANGALAM	8	1	3	14	2			2	6	1	2		1		3	1
1	Chavara				2					1	1					1	1
2	Neendakara	1		3	3			2		1			1				
3	Panmana			3	5	29		15					5	1			
4	Thekkumbhagom			2	1				1				1	1			
5	Theyalakkara				3								4				
IV	CHAVARA	1		8	14	29		17	1	1	2		13	2		2	2

Table No. 41 (Contd.)

A - Panchayats

Sl. No.	Name of Panchayat	Fashion designing	Flats/appartments	Markets	Cremation centre	Sree light	Industrial training centre	Employment training centre	Ware houses	Ferry	Boortjety	Bus station	Railway Station	Tourist home, Rest houses	No. of Milk co-operative societies	No. of slaughter houses	No. of veterinary hospitals	No. of Orphanages
I	2	19	20	21	22	23	24	25	26	27	28	29	30	31	32	33	34	35
1	Alayamon			6	1	527	1					1			3	2	2	
2	Anchal			6	1	812											1	
3	Ariyankavu			2		260											5	
4	Edamulakkal			6		1200										4	2	
5	Karavalur			4		320	1	1	2	1		1		1	1		1	
6	Kulathupuzha			5	1	360							3	2	4	2	4	
7	Thenmala			5	1	316									4	4	4	
8	Yeroor			7		328									4	4	4	
I	ANCHAL			41	4	4123	2	1	2	1		2	3	3	17	8	19	
1	Kitikkollur																	
2	Sakthikulangara																	
3	Sakthikulangara																	
3	Thirikkadavur			7		653				6	4				4	2	2	
4	Thirikkaruvu			2		732				4	5				4	1	2	
II	ANCHALUMMOODU			9		1385				10	9				8	3	4	
1	Chadadayamangalam			4		220						1			3	2	4	
2	Chithra			5	1	582									6	4	4	
3	Elamadu			8		389				1					3	1	4	
4	Ittira	1		7		480									4	4	4	
5	Kadakkal			2		993	1								4	1	4	
6	Nilamel			2		200						1			3	1	3	
7	Velanallur			3		441									1	4	3	
III	CHADAYAMANGALAM	1		31	1	3305	1			4					0	1	3	
1	Chavara			6		1946	1	1		5		2			20	9	27	
2	Neendakara			1	2	400				2	1				4		2	
3	Panmana			5		711		2		5	2				1		2	
4	Thekkumbhagom			1		199				5	2				4		3	
5	Thevalakkara			7		1855				5	2				2		1	
IV	CHAVARA			20	2	5111	1	3		3	3				5	2	2	1
										20	8				16	10	10	1

A - Panchayats

Sl. No.	Name of Panchayat	Nurseries	Sericulture	Fish farming	Poultry farm (for meat)	Poultry farm (for egg)	Cattle farm	Vegetable farm	Parks, Tourist centers	Stadium	Gymnasium/Health club	Public comfort station	Laboratories	Police station	Fire station	Handicraft centers	Music/Dance Schools
1	2	3	4	5	6	7	8	9	10	11	12	13	14	15	16	17	18
1	East Kallada										1		1	1	1		
2	Kundara				6												
3	Munrothuruthu																
4	Perayam		1														
5	Perinadu				14						4						
V	CHITTUMALA		1		20						5		1	2	1		
1	Adichanallur	17			7							1	1	1			
2	Chathanoor	4	1	2	3	2	2				1	1	3	1		4	
3	Kolluvathukkal	2		1	4		1			2		2	2	1			1
4	Nedumpana				2					1							
5	Poothakulam	4		8	2				2	1		4	1	3			1
VI	ITHIKKARA	27	1	11	18	2	3	1	2	4	1	4	6	3	4	4	2
1	Alappad			2					1	1	2				1		
2	Karunagappally	1		1	4					1		1	18	1	1		1
3	Mynagappally	3															
4	Thodiyoor	1		5	10								4				
VII	KARUNAGAPPALLY	5		8	14				1	3	2	1	22	1	1		1
1	Ezhukone				3							1	2	1			
2	Karepra				10								2				
3	Kottarakkara												2				
4	Neduvathoor	1															
5	Pooyappally	2			6							1					
6	Veliyam											2	2				
VIII	KOTTARAKKARA	3			19					3		4	4	2			
1	Eravipuram																
2	Kottamkura	3			2				1			1					
3	Mayyanad								5	1			4				
4	Thirikkovilattom	15	5	3	5				2								1
5	Vadakkavila																
IX	MUKHATHALA	18	5	3	7				8	1		1	4				1

A - Panchayats

Sl. No.	Name of Panchayat	Fashion designing	Flats/apartments	Markets	Cremation centre	Street light	Industrial training centre	Employment training centre	Ware houses	Ferry	Boat jety	Bus station	Railway Station	Tourist home, Rest houses	No. of Milk co-operative societies	No. of slaughter houses	No. of veterinary hospitals	No. of Orphanages
I	2	19	20	21	22	23	24	25	26	27	28	29	30	31	32	33	34	35
1	East Kallada			4		509	1			1					3		1	1
2	Kundara			1		1493							2		1		3	1
3	Munrothuruthu			1		320				16	10		1		2		1	1
4	Perayam			2		619				1			1		1		2	2
5	Perinadu			3		212							2		6		2	2
V	CHITTUMALA			11		3153	1			18	10		5		13		9	2
1	Adichanallur			7	1	1133				4					2		5	5
2	Chathanoor			10	1	1239	4	1		5		1		1	8		4	4
3	Kalluvathukkal			4		1300									4		5	1
4	Nedumpana			11	1	1245									4		5	5
5	Poothakulam			7		768		1							7		4	
VI	ITHIKKARA			39	3	5685	4	2		9		1		1	25		23	1
1	Alappad					397				10	10				1		2	
2	Karunagappally			7	1	1201	2			1		1		1	7		3	1
3	Mynagappally			5		426				1			1		6	3	2	
4	Thodiyoor	1		5		475	1		1	3			1		5		3	
VII	KARUNAGAPPALLY	1		17	1	2499	3		1	15	10	1	2	1	19	3	10	1
1	Ezhukone			4		428												
2	Kareepra			5	1	300									5		4	
3	Kottarakkara			3	1	1491	2	1	1			1	1					
4	Neduvathoor			3		1250									4		3	
5	Pooyappally			2		496									5		1	
6	Veliyam			4		758									3		2	
VIII	KOTTARAKKARA			21	2	4723	2	1	1			1	1		17		10	
1	Eravipuram																	
2	Kottamkara			9	1	1620	2	1	1						4	2	2	
3	Mayyanad			5		1240				2			1		6		2	2
4	Thrikkovilvattom			11		1176									7		3	
5	Vadakkevila																	
IX	MUKHATHALA			25		4036	2	1	1	2		1	1		17	2	7	2

A - Panchayats

Sl. No.	Name of Panchayat	Nurses	Sericulture	Fish farming	Poultry farm (for meat)	Poultry farm (for eggs)	Cattle farm	Vegetable farm	Parks, Tourist centers	Stadium	Gymnasium/Health club	Public comfort station	Laboratories	Police station	Fire station	Handicraft centers	Music/Dance Schools
1	2	3	4	5	6	7	8	9	10	11	12	13	14	15	16	17	18
1	Clappana	2			5				1	1							
2	Kulasekharapuram	3			5				1	1			3	1			1
3	Ochira	3			4				1				1			2	
4	Thazhava	5			10				2	1			4	1		2	1
X	OCHIRA	5			24			3	1	1	2	2	2	1		1	1
1	Pathanapuram	4		1	3												
2	Pattazhi	4			2												
3	Pattazhi vadakkekara	4			2		1	2						1			
4	Piravanthoor	4			2												
5	Thalavoor	4			2												
6	Vilakkudy	18		1		5					2		4	1			
XI	PATHANAPURAM	22		2	7	5	1	5	1	1	4	2	7	2	1	2	1
1	Kunnathoor	2			1	2				1			1				1
2	Poruvazhy	2			2					1							1
3	Sasthamcotta	2			4				1	1	1	1	5	1			1
4	Sooranadu North	3								1		2					
5	Sooranadu south	3								1							
6	West Kallada	7		3	1					1							
XII	SASTHAMCOTTA	7		3	8	2			1	3	1	3	6	2			3
1	Kulakkada	13			5					1		1					
2	Melila	13			1			2								2	
3	Mylom	13			1					1							
4	Pavithreswaram	13			3				1	1						1	
5	Ummannoor	13			1					1							
6	Vettikkavala	13			9			2	1	3		1					3
XIII	VETTIKAVALA	13			9			2	1	3		1					

A - Panchayats

Sl. No.	Name of Panchayat	Fashion designing	Flats/apartments	Markets	Cremation centre	Sree light	Industrial training centre	Employment training centre	Ware houses	Ferry	Boat/jetty	Bus station	Railway Station	Tourist home, Rest houses	No. of Milk co-operative societies	No. of slaughter houses	No. of veterinary hospitals	No. of Orphanages
1	2	19	20	21	22	23	24	25	26	27	28	29	30	31	32	33	34	35
1	Clappana			3	22	260				1	1				3		2	
2	Kulasekharapuram			2		741									4		2	
3	Ochira			3		829	2							6			4	
4	Thazhava			7	6	1225				1					4		4	
X	OCHIRA			15	6	3055	2			2	1	2		6	13		12	
1	Pathanapuram		3	2		460				3					2	7	4	1
2	Pattazhi			2	1	610				4					1		4	
3	Pattazhi vadakkekara			2		620				3					1		4	
4	Piravanthoor			1		740									2	3	2	
5	Thalavoor			3		605									5		4	
6	Vilakkudy			3		605							1		1	1	2	
XI	PATHANAPURAM		3	13	1	3640				10	2	2	1		12	11	20	1
1	Kunnathoor			1		647				1					5		2	
2	Poruvazhy		2	2	1	749									5		3	
3	Sasthamcotta			4		550	3			3				1	6	5	5	
4	Sooranadu North			2		574				1					3	1	2	
5	Sooranadu south			2		360									2	1	4	
6	West Kallada			1		310				1	3				5	2	2	1
XII	SASTHAMCOTTA		2	12	1	3190	3			6	3			1	26	8	18	1
1	Kulakkada			6		1012				2					4		5	
2	Melila			2	1	678	1								4			
3	Mylom			2		1349									4	2	4	
4	Pavithreswaram			2		768				1					6		1	
5	Ummannoor			7		828												
6	Vettikkavala			7		1328									6		4	
XIII	VETTIKKAVALA			26	1	5963	1			3					24	2	14	

Table No. 41 (Contd..)

B - Blocks

Sl. No.	Name of Panchayat	Nurses	Sericulture	Fish farming	Poultry farm (for meat)	Poultry farm (for eggs)	Cattle farm	Vegetable farm	Parks, Tourist centers	Stadium	Gymnasium/Health club	Public comfort station	Laboratories	Police station	Fire station	Handicraft centers	Music/Dance Schools
1	2	3	4	5	6	7	8	9	10	11	12	13	14	15	16	17	18
1	ANCHAL	39	1	2	33	1	1	4	7	8		5	3	4			
2	ANCHALUMOOD				10					2			3	1			
3	CHADAYAMANGALAM	8	1	3	14	2			2	6	1	2	5	1		3	1
4	CHAVARA	1		8	14	29		17	1	1	2		13	2		3	2
5	CHITTUMALA		1		20						5		1	2	1		
6	ITHIKKARA	27	1	11	18	2	3	1	2	4	1	4	6	3		4	2
7	KARUNAGAPPALLY	5		8	14				1	3	2	1	22	1	1		1
8	KOTTARAKKARA	3			19					3		4	4	2			
9	MUKHATHALA	18	5	3	7				8	1		1	4				1
10	OCHIRA	5			24				2	1			4	1		2	1
11	PATHANAPURAM	22		2	7	5	1	5	1	1	4	2	7	2	1	2	1
12	SASTHAMCOTTA	7		3	8	2			1	3	1	3	6	2			3
13	VETTIKKAVALA	13			9	1		2	1	3		1				3	
	Total (Rural)	148	9	40	197	42	5	29	26	36	16	23	75	21	3	17	12

C-Municipalities/ Corporations

1	2	3	4	5	6	7	8	9	10	11	12	13	14	15	16	17	18
1	KOLLAM	11		17	37	4			10	1	8	11	23	6	2	7	1
2	PARAVUR	9		1		2			2				5	1			1
3	PUNALUR	2			16				1	1	1	4	12	2	1	1	3
	Total (Urban)	22		18	53	6			13	2	9	15	40	9	3	8	5
	Total (Rural)	148	9	40	197	42	5	29	26	36	16	23	75	21	3	17	12
	District	170	9	58	250	48	5	29	39	38	25	38	115	30	6	25	17

Table No. 41 (Contd.)

B - Blocks

Sl. No.	Name of Panchayat	Fashion designing	Flats/apartments	Markets	Cremation centre	Sree light	Industrial training	Employment training centre	Ware houses	Ferry	Boat/jetty	Bus station	Railway Station	Tourist home, Rest houses	No. of Milk co-operative societies	No. of slaughter houses	No. of veterinary hospitals	No. of Orphanages
1	2	19	20	21	22	23	24	25	26	27	28	29	30	31	32	33	34	35
1	ANCHAL			41	4	4123	2	1	2	1	9	2	3	3	17	8	19	
2	ANCHALUMOOD			9		1385				10					8	3	4	
3	CHADAYAMANGALAM	1		31	1	3305	1			5	2	2			20	9	27	
4	CHAVARA			20	2	5111	1	3		20	8				16		10	1
5	CHITTUMALA			11		3153	1			18	10		5		13		9	2
6	ITHIKKARA			39	3	5685	4	2		9		1		1	25		23	1
7	KARUNAGAPPALLY	1		17	1	2499	3		1	15	10	1	2	1	19	3	10	1
8	KOTTARAKKARA			21	2	4723	2	1	1			1	1		17		10	
9	MUKHATHALA			25		4036	2	1	1	2					17	2	7	2
10	OCHIRA			15	6	3055	2			2	1			6	13		12	
11	PATHANAPURAM		3	13	1	3640				10		2	1		12	11	20	1
12	SASTHAMCOTTA		2	12	1	3190	3			6	3			1	26	8	18	1
13	VETTIKKAVALA			26	1	5963	1			3					24	2	14	
	Total (Rural)	2	5	280	22	49868	22	8	5	101	41	9	13	12	227	46	183	9

C-Municipalities/ Corporations

1	2	19	20	21	22	23	24	25	26	27	28	29	30	31	32	33	34	35
1	KOLLAM	6	6	29	2	13937	1	2	1	5	1	2	3	3	3			6
2	PARAVUR			3		1402	2	13				1	1	1	2		1	
3	PUNALUR			3	1	2170	3	1	1			2	1	1	1	1	4	2
	Total (Urban)	6	6	35	3	17509	6	16	2	5	1	5	5	5	6	1	5	8
	Total (Rural)	2	5	280	22	49868	22	8	5	101	41	9	13	12	227	46	183	9
	District	8	11	315	25	67377	28	24	7	106	42	14	18	17	233	47	188	17

PANCHAYAT LEVEL STATISTICS - KOLLAM DISTRICT

ERRATUM

Page No. 116.c. Municipalities/Corporations. Number of students in High School instead of that table read as

Sl. No	Name of Municipalities/Corporations	Government						Private Aided					
		Total		SC		ST		Total		SC		ST	
		Boys	Girls	Boys	Girls	Boys	Girls	Boys	Girls	Boys	Girls	Boys	Girls
1	2	3	4	5	6	7	8	9	10	11	12	13	14
1	Kollam	5295	5631	670	729	24	2	9006	7729	724	672	52	34
2	Paravoor	438	472	6	9	0	0	1015	1328	155	199	0	1
3	Punaloor	577	502	97	93	6	2	2635	2694	290	330	2	90
	Total (Urban)	6310	6605	773	831	30	4	12656	11751	1169	1201	54	125
	Total (Rural)	34426	31847	5028	4592	97	164	44827	42466	7310	6975	190	163
	District	40736	38452	5801	5423	127	168	57483	54217	8479	8176	244	288

Page No.	Table No.	Row No.	Col.No.	Existing Position	Corrected Position
181	24 C	5	5	12097	1297
197	27 B	3	8	10581485	10081485
197	27 B	13	8	11117701	11118001
197	27 B	13	9	21926694	21926994
197	27 B	14	8	100154363	99654672
197	27 B	14	9	187816636	187296265
198	27 C	5	8	100154363	99654672
198	27 C	5	9	187816636	187296265
198	27 C	6	8	153229995	152730304
198	27 C	6	9	287597218	287076847

780



KOLLAM DISTRICT PANCHAYATHS

NORTH

BLOCKS/PANCHAYATS

Ochira

1. Ochira
2. Kulasekharapuram
3. Thazhava
4. Clappana

Karunagapally

5. Mynagapally
6. Alappad
7. Karunagapally
8. Thodiyoor

Sasthamcotta

9. Sasthamcotta
10. West kallada
11. Sooranad south
12. Poruvazhy
13. Kunnathur
14. Sooranad north

Vettikkavala

15. Omannoor
16. Vettikkavala
17. Melila
18. Mylam
19. Kulakkada
20. Pavithreswaram

Pathanapuram

21. Vilakkudy
22. Thalavoor
23. Piravanthoor
24. Palazhy vadakkokara
25. Pattazhy
26. Pathanapuram

Anchal

27. Kulathupuzha
28. Yeroor
29. Alayamon
30. Anchal
31. Edamulakkal
32. Karavallur
33. Thenmala
34. Aryancave

Kottarakkara

35. Veliyam
36. Pooyappally
37. Karepra
38. Ezhukone
39. Neduvattam
40. Kottarakkara

Chittumala

41. Perinad
42. Kundara
43. East kallada
44. Perayam
45. Mantro Island

Chavara

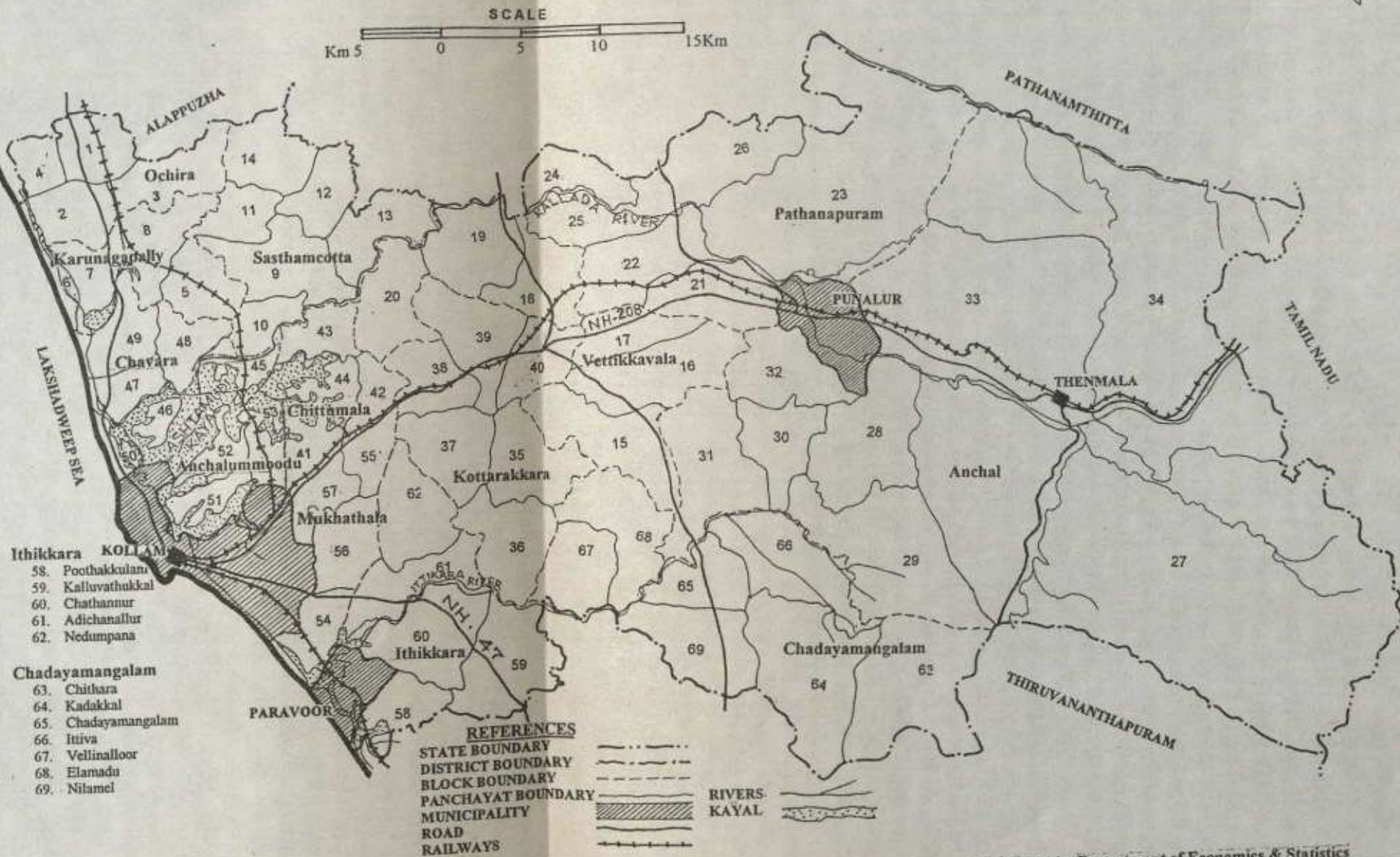
46. Thekkumbhagam
47. Chavara
48. Thevalakkara
49. Panmana
50. Neendakara

Anchalummoodu

51. Thrikkadavoor
52. Thrikkaruva
53. Panayam

Mukhathala

54. Mayyanad
55. Elampallur
56. Thrikkovilttom
57. Kottamkara




REFERENCES

- STATE BOUNDARY
- DISTRICT BOUNDARY
- BLOCK BOUNDARY
- PANCHAYAT BOUNDARY
- MUNICIPALITY
- ROAD
- RAILWAYS

RIVERS
KAYAL

Processed by Department of Economics & Statistics

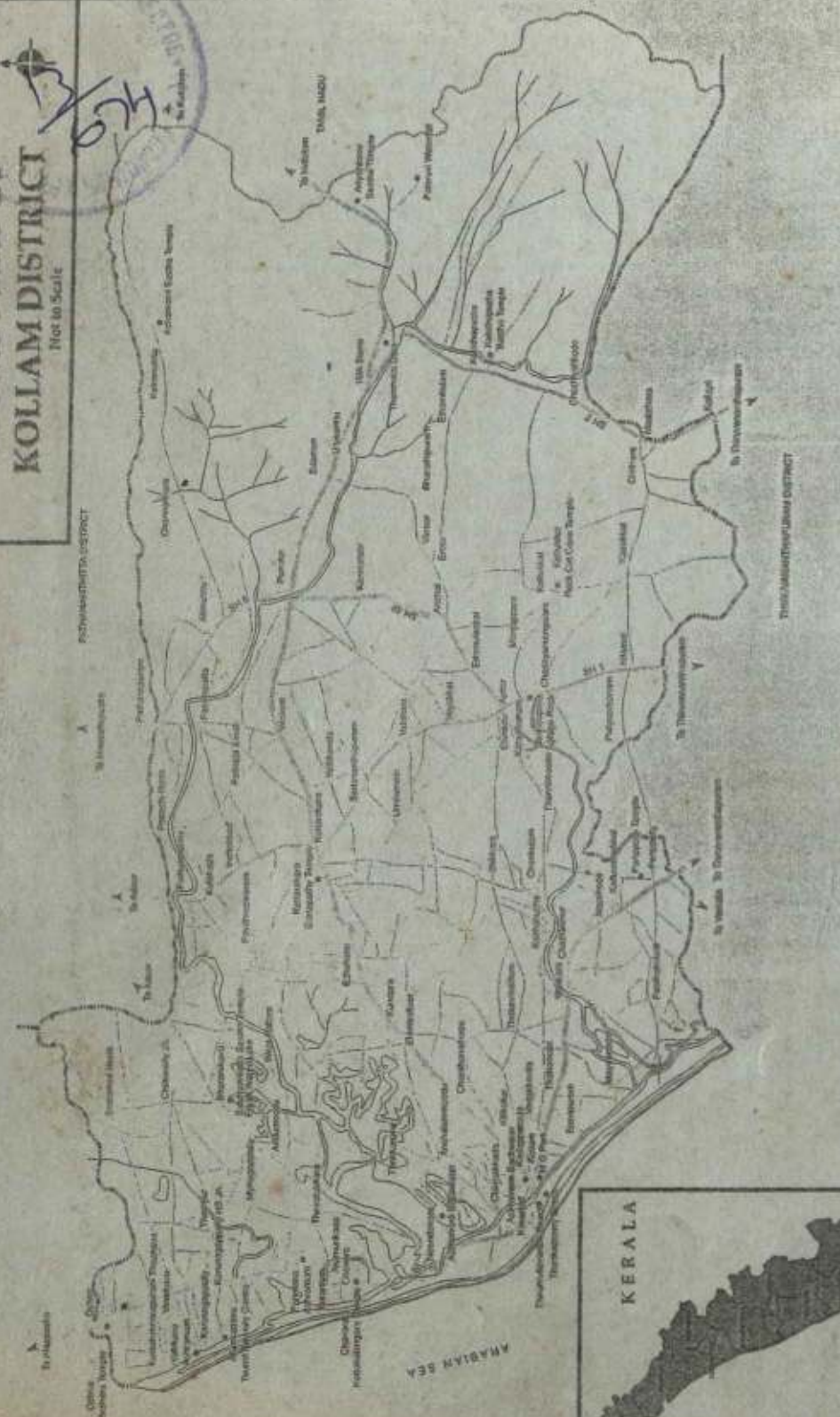



P

TOURIST MAP OF KOLLAM DISTRICT

Not to Scale

624



	National Highway
	State Highway
	District Roads
	Rivers and waterways
	Railway
	State Boundary
	District Boundary
	Tourist Centres

