




GOVERNMENT OF KERALA

AGRICULTURAL CENSUS
1980-81
Vol. II^B

DETAILED TABLES (SCHEDULED CASTE)

DEPARTMENT OF
ECONOMICS & STATISTICS
TRIVANDRUM



196 -
AGRICULTURAL CENSUS 1980-81

Table 1 - Number and Area of Operational Holdings. (Scheduled Castes)

State : Kerala.

Sl. No.	Size class (Ha)	Individual holdings			Joint holdings			Sub-total			Institutional Holdings			Total holdings.		
		No.	Area	No.	Area	No.	Area	No.	Area	No.	Area	No.	Area	No.	Area	
		3	4	5	6	7	8	9	10	11	12					
1.	0.02 - 0.5	289874	27476	289874	27476	11	1	289885	27477			
2.	0.5 - 1.0	12075	8354	12075	8354	12075	8354			
3.	1.0 - 2.0	4123	5663	4123	5663	4123	5663			
4.	2.0 - 3.0	562	1322	562	1322	562	1322			
5.	3.0 - 4.0	146	491	146	491	146	491			
6.	4.0 - 5.0	44	191	44	191	44	191			
7.	5.0 - 7.5	45	264	45	264	45	264			
8.	7.5 - 10.0			
9.	10.0 - 20.0			
10.	20.0 - 30.0			
11.	30.0 - 40.0			
12.	40.0 - 50.0			
13.	50.0 & above			
All sizes		306869	43761	306869	43761	11	1	306880	43762			
Below 0.02		50253	640	50253	640	50253	640			

State : Kerala Table I - Number and Area of Operational Holdings.

District: Trivandrum
Sct. Scheduled Caste.

Sl. No.	Size class (Ha)	Individual holdings.		Joint holdings.		Sub-Total Individual + Joint Holdings.		Institutional Holdings		Total Holdings.	
		No.	Area	No.	Area	No.	Area	No.	Area	No.	Area
1	2	3	4	5	6	7	8	9	10	11	12
1.	0.02 - 0.5	33620	3139	33620	3139	33620	3139
2.	0.5 - 1.0	1031	714	1031	714	1031	714
3.	1.0 - 2.0
4.	2.0 - 3.0
5.	3.0 - 4.0
6.	4.0 - 5.0
7.	5.0 - 7.5
8.	7.5 - 10.0
9.	10.0 - 20.0
10.	20.0 - 30.0
11.	30.0 - 40.0
12.	40.0 - 50.0
13.	50.0 & above
All sizes		34651	3853	34651	3853	34651	3853
kja.		Below 0.02	704	704	8	704	8

State: Kerala

Table 1 - Number and Area of Operational holdings

District: Quilon
(Scheduled Caste)

Sl. No.	Size class (Ha)	Individual holdings			Joint holdings			Sub total (Individual + Joint holdings)			Institutional holdings			Total holdings
		No.	Area	No.	Area	No.	Area	No.	Area	No.	Area	No.	Area	
1	2	3	4	5	6	7	8	9	10	11	12	13	14	
1.	0.02 - 0.5	45985	1581	45985	4681	45985	4681	..	4681	
2.	0.5 - 1.0	944	649	944	649	944	649	..	649	
3.	1.0 - 2.0	85	113	85	113	85	113	..	113	
4.	2.0 - 3.0	21	45	21	45	21	45	..	45	
5.	3.0 - 4.0	
6.	4.0 - 5.0	
7.	5.0 - 7.5	
8.	7.5 - 10.0	
9.	10.0 - 20.0	
10.	20.0 - 30.0	
11.	30.0 - 40.0	
12.	40.0 - 50.0	
13.	50.0 & above	
	All sizes	47035	5488	47035	5488	47035	5488	..	5488	
	Below 0.02	7742	105	7742	105	7742	105	..	105	

State : Kerala.

Table 1 - Number and Area of operational holdings. (Scheduled Caste)
District: Alleppey.

Sl. No.	Size class (Ha)	Individual holdings		Joint holdings		Subsistence holdings		Semi-subsistence holdings		Total holdings	
		No.	Area	No.	Area	No.	Area	No.	Area	No.	Area
1	2	3	4	5	6	7	8	9	10	11	
1.	0.02 - 0.5	33223	2655	33223	2655	33223	..
2.	0.5 - 1.0	180	116	180	116	180	..
3.	1.0 - 2.0
4.	2.0 - 3.0
5.	3.0 - 4.0
6.	4.0 - 5.0
7.	5.0 - 7.5
8.	7.5 - 10.0
9.	10.0 - 20.0
10.	20.0 - 30.0
11.	30.0 - 40.0
12.	40.0 - 50.0
13.	50.0 & above
All sizes		33403	2771	33403	2771	33403	53403
Below 0.02		6349	89	6349	89	6349	6349

..200..

State : Kerala

Table 1 - Number and area of Operational holdings.
(Scheduled Castes)

District: Kottayam

Sl. No.	Size class (Ha)	Individual holdings		Joint holdings		Subtotal Individual + Joint holdings.		Institutional holdings		Total holdings	
		No.	Area	No.	Area	No.	Area	No.	Area		
1	2	3	4	5	6	7	8	9	10	11	12
1.	0.02 - 0.5	12471	1273	12471	1273	12471	1273
2.	0.5 - 1.0	84	65	84	65	84	65
3.	1.0 - 2.0
4.	2.0 - 3.0
5.	3.0 - 4.0
6.	4.0 - 5.0
7.	5.0 - 7.5
8.	7.5 - 10.0
9.	10.0 - 20.0
10.	20.0 - 30.0
11.	30.0 - 40.0
12.	40.0 - 50.0
13.	50.0 & above
All sizes		12555	1338	12555	1338	12555	1338
Below 0.02		2363	28	2363	28	2363	28

Table: 1 - Number and Area of operational holdings
(Scheduled Castes)
District: Idukki

Sl. No.	Size Class (Ha.)	Individual holdings		Joint holdings		Sub-Total (Individual + Joint holdings)		Institutional holdings		Total holdings	
		No.	Area	No.	Area	No.	Area	No.	Area		
1	0.02 - 0.5	4679	770	-	-	4679	770	-	-	4679	770
2	0.5 - 1.0	1247	516	-	-	1247	516	-	-	1247	516
3	1.0 - 2.0	810	1085	-	-	810	1085	-	-	810	1085
4	2.0 - 3.0	101	204	-	-	101	204	-	-	101	204
5	3.0 - 4.0	-	-	-	-	-	-	-	-	-	-
6	4.0 - 5.0	-	-	-	-	-	-	-	-	-	-
7	5.0 - 7.5	-	-	-	-	-	-	-	-	-	-
8	7.5 - 10.0	-	-	-	-	-	-	-	-	-	-
9	10.0 - 20.0	-	-	-	-	-	-	-	-	-	-
10	20.0 - 30.0	-	-	-	-	-	-	-	-	-	-
11	30.0 - 40.0	-	-	-	-	-	-	-	-	-	-
12	40.0 - 50.0	-	-	-	-	-	-	-	-	-	-
13	50.0 & above	-	-	-	-	-	-	-	-	-	-
	All sizes	6837	2975	-	-	6837	2975	-	-	6837	2975
	Below 0.02	1683	14	-	-	1683	14	-	-	1683	14

Table: 1 - Number and Area of Operational Holdings

State: Kerala

(Scheduled Castes

District: Ernakulam

Sl. No.	Size Class (Ha.)	Individual holdings		Joint holdings		Sub-Total (Individual + Joint holdings)		Institutional holdings		Total Holdings	
		No.	Area	No.	Area	No.	Area	No.	Area		
1	2	3	4	5	6	7	8	9	10	11	12
1.	0.02 - 0.5	27587	2060	-	-	27587	2060	-	-	27587	2060
2.	0.5 - 1.0	633	429	-	-	633	429	-	-	633	429
3.	1.0 - 2.0	101	126	-	-	101	126	-	-	101	126
4.	2.0 - 3.0	-	-	-	-	-	-	-	-	-	-
5.	3.0 - 4.0	15	53	-	-	15	53	-	-	15	53
6.	4.0 - 5.0	-	-	-	-	-	-	-	-	-	-
7.	5.0 - 7.5	-	-	-	-	-	-	-	-	-	-
8.	7.5 - 10.0	-	-	-	-	-	-	-	-	-	-
9.	10.0 - 20.0	-	-	-	-	-	-	-	-	-	-
10.	20.0 - 30.0	-	-	-	-	-	-	-	-	-	-
11.	30.0 - 40.0	-	-	-	-	-	-	-	-	-	-
12.	40.0 - 50.0	-	-	-	-	-	-	-	-	-	-
13.	50.0 & above	-	-	-	-	-	-	-	-	-	-
	All sizes	28336	2668	-	-	28336	2668	-	-	28336	2668
	Below 0.02	4528	62	-	-	4528	62	-	-	4528	62

Table: 1 - Number and Area of Operational holdings

(Scheduled Castes)
District: Trichur

State: Kerala

Sl. No.	Size Class (Ha)	Individual holdings		Joint holdings		Sub-Total (Individual + Joint holdings)		Institutional holdings		Total Holdings	
		No.	Area	No.	Area	No.	Area	No.	Area		
1	2	3	4	5	6	7	8	9	10	11	12
1.	0.02 - 0.5	39281	2708	-	-	39281	2708	11	1	39292	2709
2.	0.5 - 1.0	944	652	-	-	944	652	-	-	944	652
3.	1.0 - 2.0	74	79	-	-	74	79	-	-	74	79
4.	2.0 - 3.0	-	-	-	-	-	-	-	-	-	-
5.	3.0 - 4.0	-	-	-	-	-	-	-	-	-	-
6.	4.0 - 5.0	-	-	-	-	-	-	-	-	-	-
7.	5.0 - 7.5	-	-	-	-	-	-	-	-	-	-
8.	7.5 - 10.0	-	-	-	-	-	-	-	-	-	-
9.	10.0 - 20.0	-	-	-	-	-	-	-	-	-	-
10.	20.0 - 30.0	-	-	-	-	-	-	-	-	-	-
11.	30.0 - 40.0	-	-	-	-	-	-	-	-	-	-
12.	40.0 - 50.0	-	-	-	-	-	-	-	-	-	-
13.	50.0 & above	-	-	-	-	-	-	-	-	-	-
	All sizes	40299	3439	-	-	40299	3439	11	1	40310	3440
	Below 0.02	9477	117	-	-	9477	117	-	-	9477	117





Table: 1 - Number and Area of Operational Holdings
(Scheduled Caste)


State: Kerala
District: Palghat

Sl. No.	Size Class (Ha.)	Individual holdings		Joint holdings		Sub-Total (Individual + Joint holdings)		Institutional holdings		Total Holdings	
		No.	Area	No.	Area	No.	Area	No.	Area	No.	Area
1	2	3	4	5	6	7	8	9	10	11	12
1.	0.02 - 0.5	32848	3623	-	-	32848	3623	-	-	32848	3623
2.	0.5 - 1.0	668	444	-	-	668	444	-	-	668	444
3.	1.0 - 2.0	586	802	-	-	586	802	-	-	586	802
4.	2.0 - 3.0	175	402	-	-	175	402	-	-	175	402
5.	3.0 - 4.0	87	265	-	-	87	265	-	-	87	265
6.	4.0 - 5.0	-	-	-	-	-	-	-	-	-	-
7.	5.0 - 7.5	-	-	-	-	-	-	-	-	-	-
8.	7.5 - 10.0	-	-	-	-	-	-	-	-	-	-
9.	10.0 - 20.0	-	-	-	-	-	-	-	-	-	-
10.	20.0 - 30.0	-	-	-	-	-	-	-	-	-	-
11.	30.0 - 40.0	-	-	-	-	-	-	-	-	-	-
12.	40.0 - 50.0	-	-	-	-	-	-	-	-	-	-
13.	50.0 & above	-	-	-	-	-	-	-	-	-	-
	All sizes	34364	5536	-	-	34364	5536	-	-	34364	5536
	Below 0.02	11494	135	-	-	11494	135	-	-	11494	135



Scheduled Castes


Sl. No.	Size Class (Ha.)	Individual holdings		Joint holdings		Sub-Total (Individual + Joint holdings)		Institutional holdings		Total Holdings	
		No.	Area	No.	Area	No.	Area	No.	Area	No.	Area
1	2	3	4	5	6	7	8	9	10	11	12
1.	0.02 - 0.5	29953	3503	-	-	29953	3503	-	-	29953	3503
2.	0.5 - 1.0	1546	1105	-	-	1546	1105	-	-	1546	1105
3.	1.0 - 2.0	183	243	-	-	183	243	-	-	183	243
4.	2.0 - 3.0	-	-	-	-	-	-	-	-	-	-
5.	3.0 - 4.0	-	-	-	-	-	-	-	-	-	-
6.	4.0 - 5.0	-	-	-	-	-	-	-	-	-	-
7.	5.0 - 7.5	-	-	-	-	-	-	-	-	-	-
8.	7.5 - 10.0	-	-	-	-	-	-	-	-	-	-
9.	10.0 - 20.0	-	-	-	-	-	-	-	-	-	-
10.	20.0 - 30.0	-	-	-	-	-	-	-	-	-	-
11.	30.0 - 40.0	-	-	-	-	-	-	-	-	-	-
12.	40.0 - 50.0	-	-	-	-	-	-	-	-	-	-
13.	50.0 & above	-	-	-	-	-	-	-	-	-	-
	All sizes	31682	4851	-	-	31682	4851	-	-	31682	4851
	Below 0.02	1854	25	-	-	1854	25	-	-	1854	25



State: Kerala

District: Kozhikode
 Table: 1 - Number and Area of Operational holdings
 (Scheduled Castes)

Sl. No.	Size Class (Ha.)	Individual holdings		Joint holdings		Sub-Total (Individual + Joint holdings)		Institutional holdings		Total holdings	
		No.	Area	No.	Area	No.	Area	No.	Area	No.	Area
1.	0.02 - 0.5	17952	1770	-	-	17952	1770	-	-	17952	1770
2.	0.5 - 1.0	723	450	-	-	723	450	-	-	723	450
3.	1.0 - 2.0	288	345	-	-	288	345	-	-	288	345
4.	2.0 - 3.0	81	205	-	-	81	205	-	-	81	205
5.	3.0 - 4.0	-	-	-	-	-	-	-	-	-	-
6.	4.0 - 5.0	-	-	-	-	-	-	-	-	-	-
7.	5.0 - 7.5	-	-	-	-	-	-	-	-	-	-
8.	7.5 - 10.0	-	-	-	-	-	-	-	-	-	-
9.	10.0 - 20.0	-	-	-	-	-	-	-	-	-	-
10.	20.0 - 30.0	-	-	-	-	-	-	-	-	-	-
11.	30.0 - 40.0	-	-	-	-	-	-	-	-	-	-
12.	40.0 - 50.0	-	-	-	-	-	-	-	-	-	-
13.	50.0 & above	-	-	-	-	-	-	-	-	-	-
	All sizes	19044	2770	-	-	19044	2770	-	-	19044	2770
	Below 0.02	3000	43	-	-	3000	43	-	-	3000	43




State: Kerala

District: Wayanad

Table: 1 - Number and Area of Operational Holdings

(Scheduled Castes)

Sl. No.	Size Class (Ha.)	Individual holdings		Joint holdings		Sub-Total (Individual + Joint Holdings)		Institutional holdings		Total holdings	
		No.	Area	No.	Area	No.	Area	No.	Area	No.	Area
1	2	3	4	5	6	7	8	9	10	11	12
1.	0.02 - 0.5	199	39	-	-	199	39	-	-	199	39
2.	0.5 - 1.0	455	328	-	-	455	328	-	-	455	328
3.	1.0 - 2.0	284	477	-	-	284	477	-	-	284	477
4.	2.0 - 3.0	134	339	-	-	134	339	-	-	134	339
5.	3.0 - 4.0	44	173	-	-	44	173	-	-	44	173
6.	4.0 - 5.0	44	191	-	-	44	191	-	-	44	191
7.	5.0 - 7.5	45	264	-	-	45	264	-	-	45	264
8.	7.5 - 10.0	-	-	-	-	-	-	-	-	-	-
9.	10.0 - 20.0	-	-	-	-	-	-	-	-	-	-
10.	20.0 - 30.0	-	-	-	-	-	-	-	-	-	-
11.	30.0 - 40.0	-	-	-	-	-	-	-	-	-	-
12.	40.0 - 50.0	-	-	-	-	-	-	-	-	-	-
13.	50.0 & above	-	-	-	-	-	-	-	-	-	-
	All sizes	1205	1811	-	-	1205	1811	-	-	1205	1811
	Below 0.02	22	0	-	-	22	0	-	-	22	0



State: Kerala

: 208 :

District: Cannanore

Table: 1 - Number and Area of Operational holdings

(Scheduled Castes)

Sl. No.	Size Class (Ha.)	Individual holdings		Joint holdings		Sub-Total (Individual + Joint Holdings)		Institutional holdings		Total Holdings	
		No.	Area	No.	Area	No.	Area	No.	Area	No.	Area
1	2	3	4	5	6	7	8	9	10	11	12
1.	0.02 - 0.5	12076	1255	-	-	12076	1255	-	-	12076	1255
2.	0.5 - 1.0	3620	2486	-	-	3620	2486	-	-	3620	2486
3.	1.0 - 2.0	1712	2393	-	-	1712	2393	-	-	1712	2393
4.	2.0 - 3.0	50	127	-	-	50	127	-	-	50	127
5.	3.0 - 4.0	-	-	-	-	-	-	-	-	-	-
6.	4.0 - 5.0	-	-	-	-	-	-	-	-	-	-
7.	5.0 - 7.5	-	-	-	-	-	-	-	-	-	-
8.	7.5 - 10.0	-	-	-	-	-	-	-	-	-	-
9.	10.0 - 20.0	-	-	-	-	-	-	-	-	-	-
10.	20.0 - 30.0	-	-	-	-	-	-	-	-	-	-
11.	30.0 - 40.0	-	-	-	-	-	-	-	-	-	-
12.	40.0 - 50.0	-	-	-	-	-	-	-	-	-	-
13.	50.0 & above	-	-	-	-	-	-	-	-	-	-
	All sizes	17458	6261	-	-	17458	6261	-	-	17458	6261
	Below 0.02	1037	14	-	-	1037	14	-	-	1037	14





Table (A) - No. and area of operational holdings by Tenure & Tenancy Status (Scheduled Castes)

Sl. No.	Size class (Ha)	Total holdings	No. wholly owned & self operated holdings	Area	No.	Partly owned & partly leased in holdings	Owned area	leased in area	Total area (col. 8+9)	No.	wholly leased in holdings
1	2	3	4	5	6	7	8	9	10	11	12
1.	0.02-0.5	289885	27477	286873	26896	285	56	42	98	11	12
2.	0.5-1.0	12075	8354	11692	8080	41	38	2	40	157	13
3.	1.0-2.0	4123	5663	4037	5524	20	26	2	28	45	73
4.	2.0-3.0	562	1322	562	1322
5.	3.0-4.0	146	491	146	491
6.	4.0-5.0	44	191	44	191
7.	5.0-7.5	45	264	45	264
8.	7.5-10.0
9.	10.0-20.0
10.	20.0-30.0
11.	30.0-40.0
12.	40.0-50.0
13.	50.0 & above
	All sizes	306880	43762	303399	42868	346	120	46	166	202	86



11

12

13

14

15

16

17

18

19

20

21

22

23

24

25


State: Kerala


: 211 :

Table 2(A) - No. and area of operational holdings by Tenure & Tenancy Status
District: Trivandrum

Sl. No.	Size class (Ha)	Total holdings				(Scheduled Castes)				Total area (col. 8+9)	No. wholly leased in holdings	Area
		No.	Area	Wholly owned & self operated holdings	No.	Partly owned & partly leased in holdings	Owned area in area	Partly leased in area				
1	2	3	4	5	6	7	8	9	10	11	12	13
1.	0.2-0.5	33620	3139	33294	3113	..	8	9	10	11	12	13
2.	0.5-1.0	1031	714	1031	714
3.	1.0-2.0
4.	2.0-3.0
5.	3.0-4.0
6.	4.0-5.0
7.	5.0-7.5
8.	7.5-10.0
9.	10.0-20.0
10.	20.0-30.0
11.	30.0-40
12.	40.0-50.0
13.	50.0 & above
All sizes		34651	3653	34325	3827	54	3	3

Jsk.





State : Kerala.

..213..

District: Quilon


Table 2(A) No. and area of operational holdings by Tenure & Tenancy Status (Scheduled Castes)

Sl. No.	Size class (Hect)	Total holdings		Wholly owned & self operated holdings. leased in holdings.		Partly owned & partly leased in holdings.		Total area (col. 8+9)		No. wholly leased in holdings.	
		No.	Area	No.	Area	No.	Area	8	9		
1	2	3	4	5	6	7	8	9	10	11	12
1.	0.02 - 0.5	45985	4681	45308	4569	149	31	51	36
2.	0.5 - 1.0	944	649	769	500	41	38	2	40
3.	1.0 - 2.0	85	113	44	47	20	26	2	28
4.	2.0 - 3.0	21	45	21	45
5.	3.0 - 4.0
6.	4.0 - 5.0
7.	5.0 - 7.5
8.	7.5 - 10.0
9.	10.0 - 20.0
10.	20.0 - 30.0
11.	30.0 - 40.0
12.	40.0 - 50.0
13.	50.0 & above
All sizes		47035	5488	46142	5161	204	95	9	104

12

12

12



District: Alleppey
(Scheduled castes)

State: Kerala

Table 2(A) No. and area of operational holdings by Tenure & Tenancy status)

Sl. No.	Size class (Hect)	Total holdings		Wholly owned & self operated holdings		Partly owned & partly leased in holdings		Wholly leased in holdings.			
		No.	Area	No.	Area	No.	Owned area	Partly leased area	Total area (col. 8+9)	No.	Area
1	2	3	4	5	6	7	8	9	10	11	12
1	0.02 - 0.5	32223	2655	33065	2623	-	-	-	-	63	0
2	0.5 - 1.0	180	116	90	60	-	-	-	-	-	-
3	1.0 - 2.0	-	-	-	-	-	-	-	-	-	-
4	2.0 - 3.0	-	-	-	-	-	-	-	-	-	-
5	3.0 - 4.0	-	-	-	-	-	-	-	-	-	-
6	4.0 - 5.0	-	-	-	-	-	-	-	-	-	-
7	5.0 - 7.5	-	-	-	-	-	-	-	-	-	-
8	7.5 - 10.0	-	-	-	-	-	-	-	-	-	-
9	10.0 - 20.0	-	-	-	-	-	-	-	-	-	-
10	20.0 - 30.0	-	-	-	-	-	-	-	-	-	-
11	30.0 - 40.0	-	-	-	-	-	-	-	-	-	-
12	40.0 - 50.0	-	-	-	-	-	-	-	-	-	-
13	50.0 & above	-	-	-	-	-	-	-	-	-	-
All sizes		33403	2771	33155	2683	-	-	-	-	63	0

-
-
-
-
-
-
-
-
-
-
3 0

1 JS

2 VLES

Volume
of Books
in
Library

-
-
-
-
-
-
-
-
-
-
3 0

1 JS

2 VLES


Volume
of Books
in
Library

-
-
-
-
-
-
-
-
-
-
3 0

1 JS

2 VLES

Volume
of Books
in
Library



State: Kerala

District: Kottayam

Table 2(A) - No. and area of operational holdings by Tenure & Tenancy status
Scheduled caste

Sl. No.	Size class (Ha)	Total holdings		Wholly owned & self operated holdings		Partly owned & Partly leased in holdings		Wholly leased in holdings			
		No.	Area	No.	Area	Owned area	Leased in area	Total Area (col.8 + 9)	No.	Area	
1	2	3	4	5	6	7	8	9	10	11	12
1	0.02 - 0.5	12471	1273	12179	1238	-	-	-	-	-	-
2	0.5 - 1.0	84	65	84	65	-	-	-	-	-	-
3	1.0 - 2.0	-	-	-	-	-	-	-	-	-	-
4	2.0 - 3.0	-	-	-	-	-	-	-	-	-	-
5	3.0 - 4.0	-	-	-	-	-	-	-	-	-	-
6	4.0 - 5.0	-	-	-	-	-	-	-	-	-	-
7	5.0 - 7.5	-	-	-	-	-	-	-	-	-	-
8	7.5 - 10.0	-	-	-	-	-	-	-	-	-	-
9	10.0 - 20.0	-	-	-	-	-	-	-	-	-	-
10	20.0 - 30.0	-	-	-	-	-	-	-	-	-	-
11	30.0 - 40.0	-	-	-	-	-	-	-	-	-	-
12	40.0 - 50.0	-	-	-	-	-	-	-	-	-	-
13	50.0 & above	-	-	-	-	-	-	-	-	-	-
All sizes		12555	1338	12263	1303	-	-	-	-	-	-

State: Kerala

District: Idukki

Table 2 (A) - No. and area of operational holdings by Tenure & Tenancy

Status (Scheduled castes)

Sl. No.	Size class (Ha)	Total holdings			Wholly owned & self operated holdings			Partly owned & partly leased in holdings			Wholly leased in holdings		
		No.	Area	No.	Area	No.	Owned area	Leased in area	Total area (col.8+9)	No.	Area		
1	2	3	4	5	6	7	8	9	10	11	12		
1	0.02	-	0.5	4679	770	3653	587	-	-	-	-		
2	0.5	-	1.0	1247	916	1129	847	-	-	-	-		
3	1.0	-	2.0	810	1085	810	1085	-	-	-	-		
4	2.0	-	3.0	101	204	101	204	-	-	-	-		
5	3.0	-	4.0	-	-	-	-	-	-	-	-		
6	4.0	-	5.0	-	-	-	-	-	-	-	-		
7	5.0	-	7.5	-	-	-	-	-	-	-	-		
8	7.5	-	10.0	-	-	-	-	-	-	-	-		
9	10.0	-	20.0	-	-	-	-	-	-	-	-		
10	20.0	-	30.0	-	-	-	-	-	-	-	-		
11	30.0	-	40.0	-	-	-	-	-	-	-	-		
12	40.0	-	50.0	-	-	-	-	-	-	-	-		
13	50.0 & above	-	-	-	-	-	-	-	-	-	-		
All sizes		6837	2975	5693	2723	-	-	-	-	-	-		

THE UNIVERSITY
OF MICHIGAN LIBRARY


OF THE
UNIVERSITY OF MICHIGAN

TO THE
LIBRARY

OF THE
UNIVERSITY OF MICHIGAN

1954

1954



: 221 :

State: Kerala

District: Ernakulam
 Table 2(A) No. and area of operational holdings by tenure & Tenancy Status
 (Scheduled Castes)

Sl. No.	Size class (Ha)	Total holdings			Wholly owned & self operated holdings			Partly owned & partly leased in holdings		Wholly leased in holdings	
		No.	Area	No.	Area	No.	Owned area	Leased in area	Total area (col. 8+9)	Total No.	Area
1	2	3	4	5	6	7	8	9	10	11	12
1	0.02 -	0.5	27587	2060	27494	2043	-	-	-	34	2
2	0.5 -	1.0	633	429	633	429	-	-	-	-	-
3	1.0 -	2.0	101	126	101	126	-	-	-	-	-
4	2.0 -	3.0	-	-	-	-	-	-	-	-	-
5	3.0 -	4.0	15	53	15	53	-	-	-	-	-
6	4.0 -	5.0	-	-	-	-	-	-	-	-	-
7	5.0 -	7.5	-	-	-	-	-	-	-	-	-
8	7.5 -	10.0	-	-	-	-	-	-	-	-	-
9	10.0 -	20.0	-	-	-	-	-	-	-	-	-
10	20.0 -	30.0	-	-	-	-	-	-	-	-	-
11	30.0 -	40.0	-	-	-	-	-	-	-	-	-
12	40.0 -	50.0	-	-	-	-	-	-	-	-	-
13	50.0 & above	28236	2660	20243	26513	-	-	-	-	34	2




Table 2(A) No. and area of operational holdings by Tenure & Tenancy status

Sl. No.	Size class (Ha)	Total holdings		Wholly owned & self operated holdings		Partly owned & partly leased in holdings		Total area (col. 8+9)		Total No. in holdings	Area
		No.	Area	No.	Area	No.	Area	No.	Area		
1.	0.02-0.5	3	2709	5	2709	7	2709	8	2709	10	2709
2.	0.5-1.0	39292	652	39292	652	-	652	-	652	-	652
3.	1.0-2.0	944	79	944	79	-	79	-	79	-	79
4.	2.0-3.0	74	-	74	-	-	-	-	-	-	-
5.	3.0-4.0	-	-	-	-	-	-	-	-	-	-
6.	4.0-5.0	-	-	-	-	-	-	-	-	-	-
7.	5.0-7.5	-	-	-	-	-	-	-	-	-	-
8.	7.5-10.0	-	-	-	-	-	-	-	-	-	-
9.	10.0-20.0	-	-	-	-	-	-	-	-	-	-
10.	20.0-30.0	-	-	-	-	-	-	-	-	-	-
11.	30.0-40.0	-	-	-	-	-	-	-	-	-	-
12.	40.0-50.0	-	-	-	-	-	-	-	-	-	-
13.	50.0 & above	-	-	-	-	-	-	-	-	-	-
All sizes		40310	3440	40310	3440	-	-	-	-	-	-

Table 2(A) Contd.

District: Trichur

No.	Area	Wholly other-wise operated	Partly owned and partly otherwise operated	Partly leased in and partly otherwise operated	Total area (col. 16+17)	No. in leased in wise operated 20+21)	Area leased other-wise operated 20+21)	Total area (col. 22)	No. Owned area	Area leased in wise operated.	Area other-wise operated.	Total area (col. 24+26)		
13	14	15	16	17	18	19	20	21	22	23	24	25	26	27

N I L

State: Kerala

: 225 :

District : Palghat

Table 2(A) - No. and area of operational holdings by Tenure & Tenancy Status

(Sche: Castes)

Sl. No.	Size class (Ha)	Total holdings		Wholly owned & self operated holdings		No.	Partly owned & Partly leased in holdings		Total No. area col. 8+9	Wholly leased in holdings	Area
		No.	Area	No.	Area		Owned area	Leased in area			
1	2	3	4	5	6	7	8	9	10	11	12
1.	0.02-0.5	32848	3623	32623	3610	-	-	-	-	-	-
2.	0.5-1.0	668	444	668	444	-	-	-	-	-	-
3.	1.0-2.0	586	802	541	729	-	-	-	-	45	73
4.	2.0-3.0	175	402	173	402	-	-	-	-	-	-
5.	3.0-4.0	87	265	87	265	-	-	-	-	-	-
6.	4.0-5.0	-	-	-	-	-	-	-	-	-	-
7.	5.0-7.5	-	-	-	-	-	-	-	-	-	-
8.	7.5-10.0	-	-	-	-	-	-	-	-	-	-
9.	10.0-20.0	-	-	-	-	-	-	-	-	-	-
10.	20.0-30.0	-	-	-	-	-	-	-	-	-	-
11.	30.0-40.0	-	-	-	-	-	-	-	-	-	-
12.	40.0-50.0	-	-	-	-	-	-	-	-	-	-
13.	50.0 and above	-	-	-	-	-	-	-	-	-	-
	All sizes	34364	5836	34094	5450	-	-	-	-	45	73

Jsk.




Table 2(A) No. and area of operational holdings by Tenure & Tenancy Status

State: Kerala

District: Malappuram
Scheduled castes

Sl. No.	Size class (Ha)	Total holdings			Wholly owned & self operated holdings.			Partly owned & partly leased in holdings		Wholly leased in holdings	
		No.	Area	No.	Area	No.	Owred area	Leased in area	Total area (col.8+9)	No.	Area
1	2	3	4	5	6	7	8	9	10	11	12
1	0.02 - 0.5	29953	3503	29811	3441	142	25	37	62	-	-
2	0.5 - 1.0	1646	1105	1546	1105	-	-	-	-	-	-
3	1.0 - 2.0	183	243	183	243	-	-	-	-	-	-
4	2.0 - 3.0	-	-	-	-	-	-	-	-	-	-
5	3.0 - 4.0	-	-	-	-	-	-	-	-	-	-
6	4.0 - 5.0	-	-	-	-	-	-	-	-	-	-
7	5.0 - 7.5	-	-	-	-	-	-	-	-	-	-
8	7.5 - 10.0	-	-	-	-	-	-	-	-	-	-
9	10.0 - 20.0	-	-	-	-	-	-	-	-	-	-
10	20.0 - 30.0	-	-	-	-	-	-	-	-	-	-
11	30.0 - 40.0	-	-	-	-	-	-	-	-	-	-
12	40.0 - 50.0	-	-	-	-	-	-	-	-	-	-
13	50.0 & above	-	-	-	-	-	-	-	-	-	-
	All sizes	31682	4851	31540	4789	142	25	37	62	-	-

1000

1000

1000

1000

1000

1000

1000

1000

1000

1000

1000

1000

1000

1000

1000

1000

1000

1000

1000

1000

1000

1000

1000

1000

1000

1000

1000

1000

1000

1000

1000

1000

1000

1000

1000

1000

1000

1000

1000

1000

1000

1000

1000

1000

1000

1000

1000

1000

1000

1000

1000

1000

1000

1000

1000

1000

1000

1000

1000

1000

1000

1000

1000

1000

1000

1000

1000

1000

1000

1000

1000

1000

1000

1000

1000

1000

1000

1000

1000

1000

(Table 2 (A) contd.....)

District: Malappuram

Wholly other-wise operated		Partly owned and partly otherwise operated		Partly leased in and partly otherwise operated		Partly owned, partly leased in & partly otherwise operated								
No.	Area	No.	Owned area	No.	Area leased in	Total area (col. 20+21)	No.	Owned area	Area leased in	Area other-wise operated	Total area (col. 24+25+26)			
13	14	15	16	17	18	19	20	21	22	23	24	25	26	27

NIL

Faint, illegible text at the top of the page, possibly a header or title.

Main body of faint, illegible text, appearing to be several lines of a document or letter.


Faint text at the bottom of the page, possibly a signature or footer.

State: Kerala.

District: Kozhikode


Table 2 (A) - No. and area of operational holdings by Tenure & Tenancy status (Scheduled castes)

Sl. No.	Size class (Ha)	Total holdings			Wholly owned & self operated holdings			Partly owned & partly leased in holdings			Wholly leased in holdings		
		No.	Area	No.	Area	No.	Owned area in area	Leased in area	Total area (col. 8+9)	No.	Area	No.	Area
1	0.02	17952	1770	17879	1769	-	-	-	-	-	-	-	
2	0.5	723	450	723	450	-	-	-	-	-	-	-	
3	1.0	288	345	288	345	-	-	-	-	-	-	-	
4	2.0	81	205	81	205	-	-	-	-	-	-	-	
5	3.0	-	-	-	-	-	-	-	-	-	-	-	
6	4.0	-	-	-	-	-	-	-	-	-	-	-	
7	5.0	-	-	-	-	-	-	-	-	-	-	-	
8	7.5	-	-	-	-	-	-	-	-	-	-	-	
9	10.0	-	-	-	-	-	-	-	-	-	-	-	
10	20.0	-	-	-	-	-	-	-	-	-	-	-	
11	30.0	-	-	-	-	-	-	-	-	-	-	-	
12	40.0	-	-	-	-	-	-	-	-	-	-	-	
13	50.0 & above	-	-	-	-	-	-	-	-	-	-	-	
All sizes		19044	2770	18971	2769	-	-	-	-	-	-	-	



District: Wynad
 Table 3 (A) No. and area of operational holdings by Tenure & Tenancy

Sl. No.	Size class (Ha)	Total holdings			Wholly owned and self operated holdings			Partly owned & partly leased in holdings			Wholly leased in holdings		
		No.	Area	No.	No.	Area	No.	Owned area	Leased in area	Total area (col. 8+9)	No.	Area	
1	2	3	4	5	6	7	8	9	10	11	12		
1	0.02 - 0.5	199	39	199	39	-	-	-	-	-	-		
2	0.5 - 1.0	455	328	455	328	-	-	-	-	-	-		
3	1.0 - 2.0	284	477	284	477	-	-	-	-	-	-		
4	2.0 - 3.0	134	339	134	339	-	-	-	-	-	-		
5	3.0 - 4.0	44	173	44	173	-	-	-	-	-	-		
6	4.0 - 5.0	44	191	44	191	-	-	-	-	-	-		
7	5.0 - 7.5	45	264	45	264	-	-	-	-	-	-		
8	7.5 - 10.0	-	-	-	-	-	-	-	-	-	-		
9	10.0 - 20.0	-	-	-	-	-	-	-	-	-	-		
10	20.0 - 30.0	-	-	-	-	-	-	-	-	-	-		
11	30.0 - 40.0	-	-	-	-	-	-	-	-	-	-		
12	40.0 - 50.0	-	-	-	-	-	-	-	-	-	-		
13	50.0 & above	-	-	155	155	-	-	-	-	-	-		
All sizes		1205	1811	1205	1811	-	-	-	-	-	-		



(Table 2(A) Contd...)

District: Wynad
Scheduled caste

Wholly otherwise operated	Partly owned & partly otherwise operated	Partly leased in and partly otherwise operated	Partly owned, partly leased in & partly otherwise operated
No.	Area	No.	No.
	Owned area	Area leased in	Owned area leased
	other-wise operated	other-wise operated	other-wise operated
	Total (col. 16+17)	Total area (col. 20+21)	Total area (col. 24+25+26)
NIL	NIL	NIL	NIL

State: Kerala

Table 2 (A) - No. and area of operational holdings by Tenure & Tenancy Status

District: Cannanore
(Scheduled caste)

Sl. No.	Size class (Ha)	Total holdings		Wholly owned & self operated holdings		Partly owned & partly leased in holdings		Wholly leased in holdings		Total No. (col. 8+9)	Area
		No.	Area	No.	Area	No.	Area	No.	Area		
1	0.02 -	12076	1255	12076	1255	-	-	-	-	-	-
2	0.5 -	3620	2486	3620	2486	-	-	-	-	-	-
3	1.0 -	1712	2393	1712	2393	-	-	-	-	-	-
4	2.0 -	50	127	50	127	-	-	-	-	-	-
5	3.0 -	-	-	-	-	-	-	-	-	-	-
6	4.0 -	-	-	-	-	-	-	-	-	-	-
7	5.0 -	-	-	-	-	-	-	-	-	-	-
8	7.5 -	-	-	-	-	-	-	-	-	-	-
9	10.0 -	-	-	-	-	-	-	-	-	-	-
10	20.0 -	-	-	-	-	-	-	-	-	-	-
11	30.0 -	-	-	-	-	-	-	-	-	-	-
12	40.0 -	-	-	-	-	-	-	-	-	-	-
13	50.0 & above	-	-	-	-	-	-	-	-	-	-
All sizes		17458	6261	17458	6261	-	-	-	-	-	-

State: KERALA.

Table 2(B) Leased in area by terms of leasing.

(Schedule of castes)

Sl. No.	Size class (Ha)	Partly owned & partly leased in holdings area leased in for							Wholly leased in holdings area leased in for						
		Fixed money	Fixed pro-duce	Share of pro-duce	Usufructuary mortgage	Other terms	Total (col. 3, 4, 5, 6, 7)	Fixed money	Fixed pro-duce	Share of pro-duce	Usufructuary mortgage	Other terms	Total (cols. 9, 10, 11, 12, 13, 14)		
1	0.02	4	7	—	—	—	42	—	—	8	2	3	13		
2	0.5	2	—	—	—	—	2	—	—	—	—	—	—		
3	1.0	2	—	—	—	—	2	73	—	—	—	—	73		
4	2.0	—	—	—	—	—	—	—	—	—	—	—	—		
5	3.0	—	—	—	—	—	—	—	—	—	—	—	—		
6	4.0	—	—	—	—	—	—	—	—	—	—	—	—		
7	5.0	—	—	—	—	—	—	—	—	—	—	—	—		
8	7.5	—	—	—	—	—	—	—	—	—	—	—	—		
9	10.0	—	—	—	—	—	—	—	—	—	—	—	—		
10	20.0	—	—	—	—	—	—	—	—	—	—	—	—		
11	30.0	—	—	—	—	—	—	—	—	—	—	—	—		
12	40.0	—	—	—	—	—	—	—	—	—	—	—	—		
13	50.0 & above	—	—	—	—	—	—	—	—	—	—	—	—		

8 7 31 46 75 8 2 3 86

All sizes

1848
1849
1850
1851
1852
1853
1854
1855
1856
1857
1858
1859
1860
1861
1862
1863
1864
1865
1866
1867
1868
1869
1870
1871
1872
1873
1874
1875
1876
1877
1878
1879
1880
1881
1882
1883
1884
1885
1886
1887
1888
1889
1890
1891
1892
1893
1894
1895
1896
1897
1898
1899
1900

1848

1848

1848

1848

1848


1848


1848

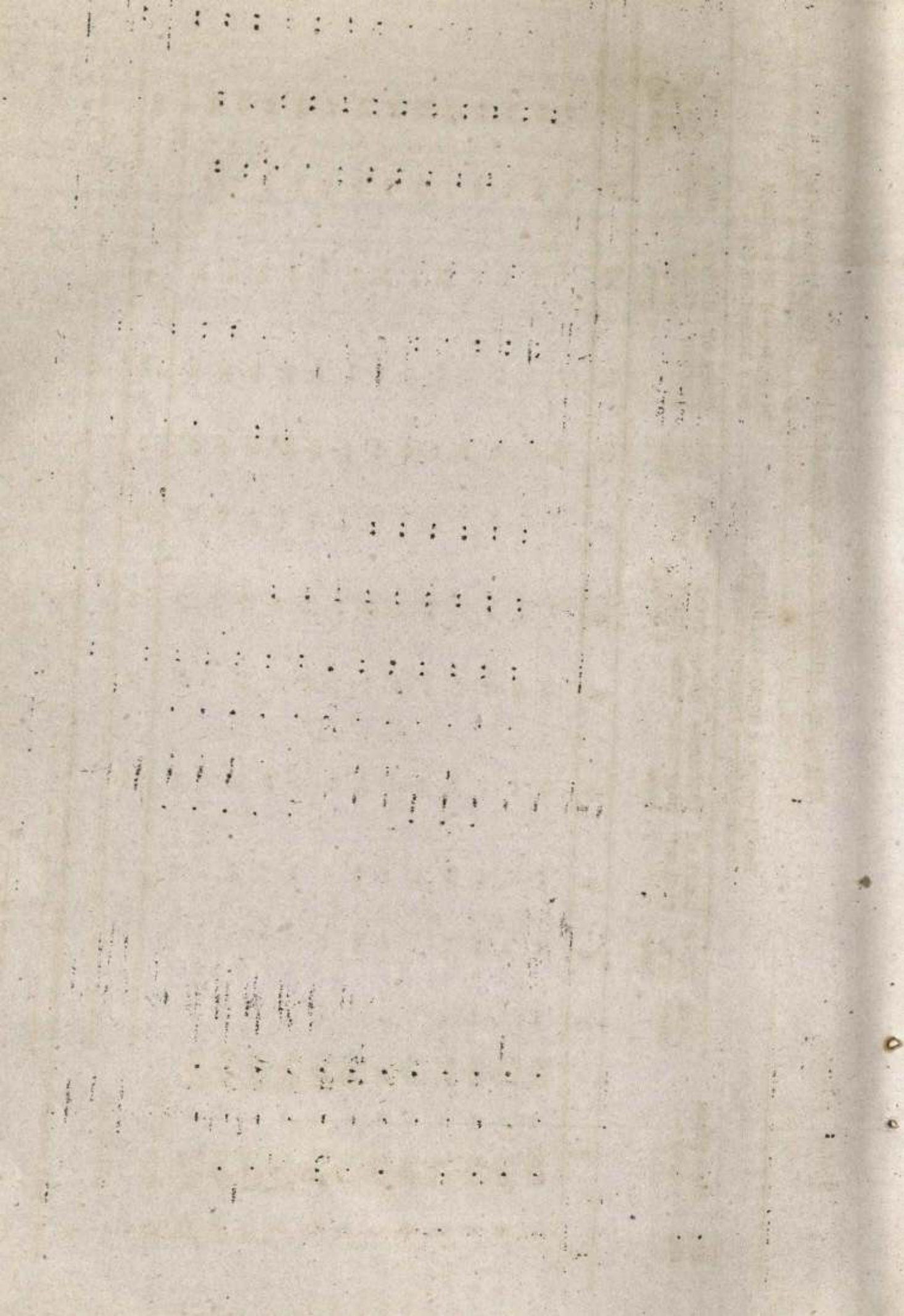
1848

1848

1848







1 2 3 4 5 6 7 8 9 10 11 12

13 14 15 16 17 18 19 20 21 22 23 24

25 26 27 28 29 30 31 32 33 34 35 36

37 38 39 40 41 42 43 44 45 46 47 48

49 50 51 52 53 54 55 56 57 58 59 60

61 62 63 64 65 66 67 68 69 70 71 72

73 74 75 76 77 78 79 80 81 82 83 84

85 86 87 88 89 90 91 92 93 94 95 96

97 98 99 100 101 102 103 104 105 106 107 108

109 110 111 112 113 114 115 116 117 118 119 120

121 122 123 124 125 126 127 128 129 130 131 132

133 134 135 136 137 138 139 140 141 142 143 144

145 146 147 148 149 150 151 152 153 154 155 156

157 158 159 160 161 162 163 164 165 166 167 168

169 170 171 172 173 174 175 176 177 178 179 180


State: Kerala

District: Trichur

Table 2(B) Leased in area by terms of leasing

Sl. No.	Size class	Partly owned & partly leased in holdings							Wholly leased in holdings		Scheduled Caste	Total (cols. 9+10+11+12+13)	
		Fixed money	Share of produce	Usufu. mort- gage	Other terms	Total (col. 3+4+5+6+7)	Fixed money	Share of produce	Usufu. mort- gage	Other terms			
1	2	3	4	5	6	7	8	9	10	11	12	13	14
1.	0.02-0.5												
2.	0.5-1.0												
3.	1.0-2.0												
4.	2.0-3.0												
5.	3.0-4.0												
6.	4.0-5.0												
7.	5.0-7.5												
8.	7.5-10.0												
9.	10.0-20.0												
10.	20.0-30.0												
11.	30.0-40.0												
12.	40.0-50.0												
13.	50. & above												

All sizes



State: Kerala

District: Palghat

Table 2 (B) Leased in area by terms of leasing


Sl. No.	Size class (Ha)	(Sch. Castes)													Total (col.9+10+11+12+13)
		Partly owned & Partly leased in holdings						Wholly leased in holdings							
		Fixed money	Share of produce	Usufructuary mortgage.	Other terms	Total (col.3+4+5+6+7)	Fixed money	Fixed produce	Share of produce	Usufructuary mortgage	Other terms				
1	2	3	4	5	6	7	8	9	10	11	12	13	14		
1.	0.02-0.5														
2.	0.5-1.0														
3.	1.0-2.0							73						73	
4.	2.0-3.0														
5.	3.0-4.0														
6.	4.0-5.0														
7.	5.0-7.5														
8.	7.5-10.0														
9.	10.0-20.0														
10.	20.0-30.0														
11.	30.0-40.0														
12.	40.0-50.0														
13.	50.0 & above														
	All sizes							73						73	

Jsk.

Table 2(B) Leased in area by terms of leasing

State: Kerala
District: Malappuram
Scheduled Castes

Sl. No.	Size class	Partly owned & partly leased in holdings			Wholly leased in holdings			Total (col. 3+4+5+6+7)	Fixed money	Fixed pro-duce	Share of pro-duce	Usufructuary mortgage	Others	Total (col. 9+10+11+12+13)
		Fixed money	Fixed pro-duce	Share of pro-duce	Fixed pro-duce	Fixed money	Share of pro-duce							
		3	4	5	6	7	8	9	10	11	12	13	14	
1.	0.02-0.5	-	7	-	-	-	37	-	-	-	-	-	-	
2.	0.5-1.0	-	-	-	-	-	-	-	-	-	-	-	-	
3.	1.0-2.0	-	-	-	-	-	-	-	-	-	-	-	-	
4.	2.0-3.0	-	-	-	-	-	-	-	-	-	-	-	-	
5.	3.0-4.0	-	-	-	-	-	-	-	-	-	-	-	-	
6.	4.0-5.0	-	-	-	-	-	-	-	-	-	-	-	-	
7.	5.0-7.5	-	-	-	-	-	-	-	-	-	-	-	-	
8.	7.5-10.0	-	-	-	-	-	-	-	-	-	-	-	-	
9.	10.0-20.0	-	-	-	-	-	-	-	-	-	-	-	-	
10.	20.0-30.0	-	-	-	-	-	-	-	-	-	-	-	-	
11.	30.0-40.0	-	-	-	-	-	-	-	-	-	-	-	-	
12.	40.0-50.0	-	-	-	-	-	-	-	-	-	-	-	-	
13.	50.0 & above	-	-	-	-	-	-	-	-	-	-	-	-	
	All sizes	-	7	-	-	30	37	-	-	-	-	-	-	



STATE: KERALA

DISTRICT: KOZHIKODE

TABLE "2(B) Leased in area by terms of leasing (Scheduled castes)

Sl. No.	Size class (Ha)	Partly owned & area leased in for		Partly leased in holdings		wholly leased in holdings area leased in for		Total (col.9+10+11+12+13)					
		Fixed money	Share of produce	Usufu-ctuary mortgage	Other terms	Fixed money	Share of produce		Usufu-ctuary mortgage	Others terms			
1	2	3	4	5	6	7	8	9	10	11	12	13	14
1.	0.02-0.5												
2.	0.5-1.0												
3.	1.0-2.0												
4.	2.0-3.0												
5.	3.0-4.0												
6.	4.0-5.0												
7.	5.0-7.5												
8.	7.5-10.0												
9.	10.0-20.0												
10.	20.0-30.0												
11.	30.0-40.0												
12.	40.0-50.0												
13.	50.0 & above												

All sizes

184

184

184

184


STATE: KERALA Table 2. B) Leased in area by terms of leasing (sch-castes) DISTRICT: WYND.


Sl. No. Size class(Ha) Partly owned & Partly leased in holdings Wholly leased in holdings

Fixed money duce Fixed pro- duce Fixed money duce Total Fixed money duce Other terms (col. 3+4+5+6+7) Usufr- ctuary mortgage Other terms (col. 8) Share of pro- duce Usufr- uetuary mort- gage Other terms (cols. 9+10+11+12+13)

1	2	3	4	5	6	7	8	9	10	11	12	13	14
1.	Below 0.5												
2.	0.5-1.0												
3.	1.0-2.0												
4.	2.0-3.0												
5.	3.0-4.0												
6.	4.0-5.0												
7.	5.0-7.5												
8.	7.5-10.0												
9.	10.0-20.0												
10.	20.0-30.0												
11.	30.0-40.0												
12.	40.0-50.0												
13.	50 & above												

All Sizes



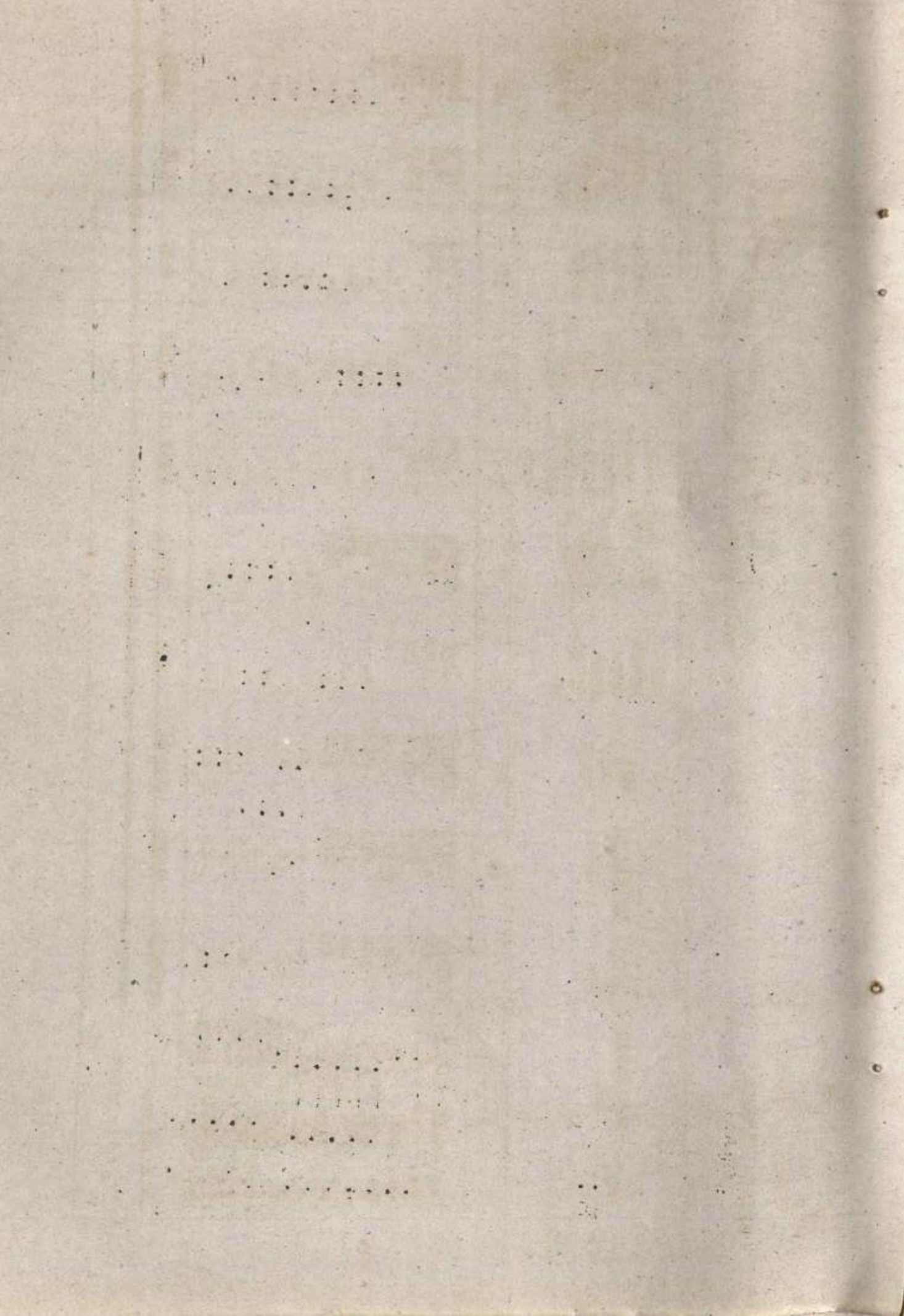



STATE: KERALA

248

Table 3 Area under different land use (Scheduled Castes)

Sl. No.	Size class (Ha)	Total holdings No.	Area	Net area sown	Area under current follows	Net cultivated area (col. 5+6)	Other uncultivated land excluding fallow land	Fallow land other than current follow	Culturable waste land	Total uncultivated land (8+9+10)	Land not available for cultivation
1.	0.02 - 0.5	289885	27477	22807	285	23092	177	144	596	917	3468
2.	0.5 - 1.0	12075	£354	6964	104	7068	513	10	245	768	518
3.	1.0 - 2.0	4123	£663	4145	58	4203	1269	10	1	1280	180
4.	2.0 - 3.0	562	1322	1119	4	1123	8	8	191
5.	3.0 - 4.0	146	491	480	..	480	11
6.	4.0 - 5.0	44	191	191	..	191
7.	5.0 - 7.5	45	264	264	..	264
8.	7.5 - 10.0
9.	10.0 - 20.0
10.	20.0 - 30.0
11.	30.0 - 40.0
12.	40.0 - 50.0
13.	50.0 & above
All sizes		306880	43762	35970	451	36421	1967	164	842	2973	4368





State: KERALA

: 250 :

District: Quilon

Table 3 Area under different land use (scheduled Caste)

Sl. No.	Size class (Ha)	Total holdings		Net area sown	Area under current fallows	Net cultivated area (col. 5+6)	Fallow land other than current fallow	Cultivable waste land	Total uncultivated land (8+9+10)	Land not available for cultivation	
		No.	Area								
1	2	3	4	5	6	7	8	9	10	11	12
1.	0.02 - 0.5	45985	4681	4143	..	4143	2	536
2.	0.5 - 1.0	944	649	617	..	618	2	3	28
3.	1.0 - 2.0	85	113	108	..	108	5
4.	2.0 - 3.0	21	45	44	..	44	1
5.	3.0 - 4.0
6.	4.0 - 5.0
7.	5.0 - 7.5
8.	7.5 - 10.0
9.	10.0 - 20.0
10.	20.0 - 30.0
11.	30.0 - 40.0
12.	40.0 - 50.0
13.	50.0 & above
All sizes		47035	5488	4912	1	4913	4	..	1	5	570




Table 3. Area under different land use

(Scheduled Caste)

Sl. No.	Size class (Ha)	Total holdings											
		No.	Area sown	Area under current fallow	Net cultivated area (col. 5+6)	Net cultivated area excluding fallow land	Fallow land other than current fallow	Cultivable waste land	Total uncultivated land (8+9+10)	Land available for cultivation			
1	2	3	4	5	6	7	8	9	10	11	12		
1.	0.2 - 0.5	33223	2655	2180	37	2217	1	..	21	22	416		
2.	0.6 - 1.0	180	116	111	..	111	5		
3.	1.0 - 2.0		
4.	2.0 - 3.0		
5.	3.0 - 4.0		
6.	4.0 - 5.0		
7.	5.0 - 7.5		
8.	7.5 - 10.0		
9.	10.0 - 20.0		
10.	20.0 - 30.0		
11.	30.0 - 40.0		
12.	40.0 - 50.0		
13.	50.0 & above		
All sizes		33403	2771	2294	37	2328	1	..	21	22	421		

.....

.....

.....

.....

.....

.....

.....


.....

.....

.....
.....
.....
.....
.....

District: Idukki
 Table 3 Area under different land use (Scheduled Caste)

Sl. No.	Size class (Ha)	Total holdings		Net area sown	Area under current fallow	Net cultivated area (col. 5+6)	Other uncultivated land excluding fallow land	Fallow land other than current fallow	Cultivable waste land	Total uncultivated land (8+9+10)	Land not available for cultivation
		No.	Area								
1	2	3	4	5	6	7	8	9	10	11	12
1.	0.02 - 0.5	4679	770	699	2	701	4	3	17	3	66
2.	0.5 - 1.0	1247	116	865	..	865	21	30
3.	1.0 - 2.0	819	1085	1062	..	1062	23
4.	2.0 - 3.0	101	204	202	..	202	2
5.	3.0 - 4.0
6.	4.0 - 5.0
7.	5.0 - 7.5
8.	7.5 - 10.0
9.	10.0 - 20.0
10.	20.0 - 30.0
11.	30.0 - 40.0
12.	40.0 - 50.0
13.	50.0 & above
All sizes		6837	2975	2828	2	2830	4	3	17	24	121

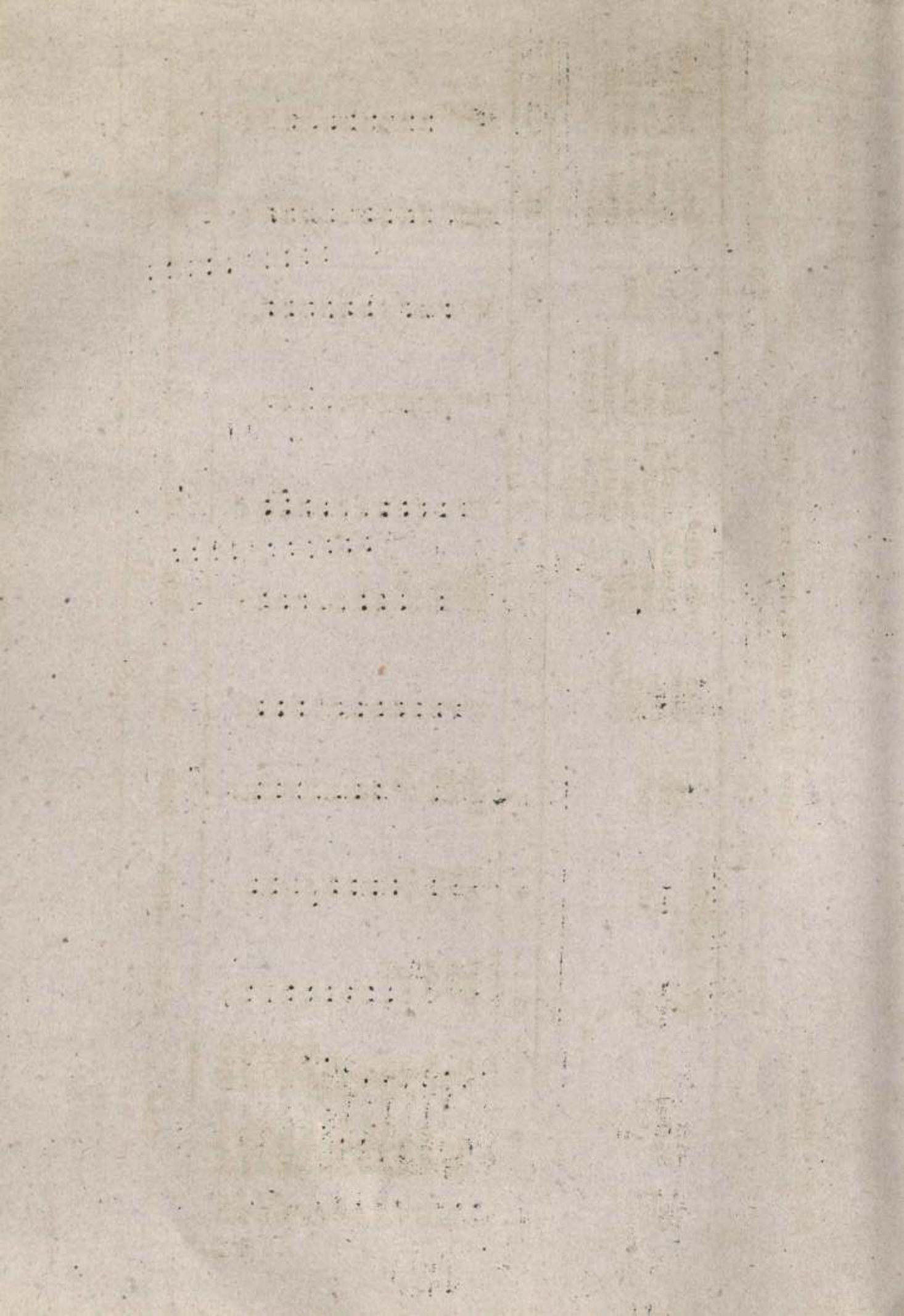


State: KERALA

Table 3 Area under different land use

Scheduled Caste


Sl. No.	Size class (Ha)	Total holdings		Net area sown	Area under current fallow	Net cultivated area (col. 5+6)	other uncultivated land excluding fallow land	Fallow land other than current fallow	Cultivable waste land	Total uncultivated land (8+9+10)	Land not available for cultivation
		Mpr	Area								
1	2										
1.	0.02 - 0.5	27587	2060	1644	33	1677	14	7	30	51	332
2.	0.5 - 1.0	633	429	401	1	402	3	5	3	11	16
3.	1.0 - 2.0	101	126	119	..	119	1	1	6
4.	2.0 - 3.0
5.	3.0 - 5.0	15	53	53	..	53
6.	4.0 - 5.0
7.	5.0 - 7.5
8.	7.5 - 10.0
9.	10.0 - 20.0
10.	20.0 - 30.0
11.	30.0 - 40.0
12.	40.0 - 50.0
13.	50.0 & above
All sizes		28336	2668	2217	34	2251	17	12	34	63	354



State: Kerala

Table 3: Area under different land use District: Trichur Scheduled caste

Sl. No.	Size class (Ha)	Total holdings		Net area sown	Area under current fallows	Net cultivated area	Other un-cultivated land including fallow land.	Fallow land other than current fallow.	Cultivable waste land	Total un-cultivated land (8+9+10)	Land not available for cultivation
		No.	Area								
1	0.01 -	39292	2709	2207	28	2235	34	33	28	95	12
1	0.01 -	39292	2709	2207	28	2235	34	33	28	95	379
2	0.5 -	944	652	492	2	494	55	5	-	60	98
3	1.0 -	74	79	76	-	76	-	-	-	-	3
4	2.0 -	-	-	-	-	-	-	-	-	-	-
5	3.0 -	-	-	-	-	-	-	-	-	-	-
6	4.0 -	-	-	-	-	-	-	-	-	-	-
7	5.0 -	-	-	-	-	-	-	-	-	-	-
8	7.5 -	-	-	-	-	-	-	-	-	-	-
9	10.0 -	-	-	-	-	-	-	-	-	-	-
10	20.0 -	-	-	-	-	-	-	-	-	-	-
11	30.0 -	-	-	-	-	-	-	-	-	-	-
12	40.0 -	-	-	-	-	-	-	-	-	-	-
13	50.0 & above	-	-	-	-	-	-	-	-	-	-
All sizes		40310	3440	2775	30	2805	89	38	28	155	480



State: Kerala

* 256 *

District: Palghat
Scheduled Castes

Table 3 Area under different land use

Sl. No.	Size class (Ha)	Total holdings		Net area sown	Area under current fallows	Net cultivated area (col.5+6)	Other uncultivated land excluding fallow land	Fallow land other than current fallow	Cultivable waste land	Total uncultivated land (8+9+10)	Land not available for cultivation
		No.	Area								
1	0.02 -	32848	3623	2829	63	2892	54	27	396	477	254
2	0.5 -	668	444	386	-	386	1	-	35	36	22
3	1.0 -	586	802	737	2	737	22	-	-	22	43
4	2.0 -	175	402	392	-	392	-	-	-	-	10
5	3.0 -	87	265	254	-	254	-	-	-	-	11
6	4.0 -	-	-	-	-	-	-	-	-	-	-
7	5.0 -	-	-	-	-	-	-	-	-	-	-
8	7.5 -	-	-	-	-	-	-	-	-	-	-
9	10.0 -	-	-	-	-	-	-	-	-	-	-
10	20.0 -	-	-	-	-	-	-	-	-	-	-
11	30.0 -	-	-	-	-	-	-	-	-	-	-
12	40.0 -	-	-	-	-	-	-	-	-	-	-
13	50.0 & above	-	-	-	-	-	-	-	-	-	-
All sizes		34364	5536	4598	63	4661	77	27	431	535	340

1	0.1	2.0	20	100	1000
2	0.2	2.0	20	100	1000
3	0.3	2.0	20	100	1000
4	0.4	2.0	20	100	1000
5	0.5	2.0	20	100	1000
6	0.6	2.0	20	100	1000
7	0.7	2.0	20	100	1000
8	0.8	2.0	20	100	1000
9	0.9	2.0	20	100	1000
10	1.0	2.0	20	100	1000

11

3

12

12

State: Kerala

: 257 :

Table 3 Area under different land use

District: Malappuram
Scheduled castes

Sl. No.	Size class (Ha)	Total holdings		Net area sown	Area under current fallows	Net cultivated area (col.5+6)	Other uncultivated land excluding fallow land.	Fallow land other than current fallow.	Cultivable waste land	Total uncultivated land (8+9+10)	Land not available for cultivation.
		No.	Area								
1	0.02 -	29953	3503	2713	116	2829	49	13	69	131	543
2	0.5 -	1546	1105	885	31	916	20	-	30	50	139
3	1.0 -	183	243	217	-	217	-	-	-	-	26
4	2.0 -	-	-	-	-	-	-	-	-	-	-
5	3.0 -	-	-	-	-	-	-	-	-	-	-
6	4.0 -	-	-	-	-	-	-	-	-	-	-
7	5.0 -	-	-	-	-	-	-	-	-	-	-
8	7.5 -	-	-	-	-	-	-	-	-	-	-
9	10.0 -	-	-	-	-	-	-	-	-	-	-
10	20.0 -	-	-	-	-	-	-	-	-	-	-
11	30.0 -	-	-	-	-	-	-	-	-	-	-
12	40.0 -	-	-	-	-	-	-	-	-	-	-
13	50.0 & above	-	-	-	-	-	-	-	-	-	-
All sizes		31682	4857	3815	147	3962	69	13	99	181	700

ALCOB 4424 3012 144

102

13
 18
 21
 24
 27
 30
 33
 36
 39
 42
 45
 48
 51
 54
 57
 60
 63
 66
 69
 72
 75
 78
 81
 84
 87
 90
 93
 96
 99
 102
 105
 108
 111
 114
 117
 120
 123
 126
 129
 132
 135
 138
 141
 144
 147
 150
 153
 156
 159
 162
 165
 168
 171
 174
 177
 180
 183
 186
 189
 192
 195
 198
 201
 204
 207
 210
 213
 216
 219
 222
 225
 228
 231
 234
 237
 240
 243
 246
 249
 252
 255
 258
 261
 264
 267
 270
 273
 276
 279
 282
 285
 288
 291
 294
 297
 300
 303
 306
 309
 312
 315
 318
 321
 324
 327
 330
 333
 336
 339
 342
 345
 348
 351
 354
 357
 360
 363
 366
 369
 372
 375
 378
 381
 384
 387
 390
 393
 396
 399
 402
 405
 408
 411
 414
 417
 420
 423
 426
 429
 432
 435
 438
 441
 444
 447
 450
 453
 456
 459
 462
 465
 468
 471
 474
 477
 480
 483
 486
 489
 492
 495
 498
 501
 504
 507
 510
 513
 516
 519
 522
 525
 528
 531
 534
 537
 540
 543
 546
 549
 552
 555
 558
 561
 564
 567
 570
 573
 576
 579
 582
 585
 588
 591
 594
 597
 600
 603
 606
 609
 612
 615
 618
 621
 624
 627
 630
 633
 636
 639
 642
 645
 648
 651
 654
 657
 660
 663
 666
 669
 672
 675
 678
 681
 684
 687
 690
 693
 696
 699
 702
 705
 708
 711
 714
 717
 720
 723
 726
 729
 732
 735
 738
 741
 744
 747
 750
 753
 756
 759
 762
 765
 768
 771
 774
 777
 780
 783
 786
 789
 792
 795
 798
 801
 804
 807
 810
 813
 816
 819
 822
 825
 828
 831
 834
 837
 840
 843
 846
 849
 852
 855
 858
 861
 864
 867
 870
 873
 876
 879
 882
 885
 888
 891
 894
 897
 900
 903
 906
 909
 912
 915
 918
 921
 924
 927
 930
 933
 936
 939
 942
 945
 948
 951
 954
 957
 960
 963
 966
 969
 972
 975
 978
 981
 984
 987
 990
 993
 996
 999
 1002
 1005
 1008
 1011
 1014
 1017
 1020
 1023
 1026
 1029
 1032
 1035
 1038
 1041
 1044
 1047
 1050
 1053
 1056
 1059
 1062
 1065
 1068
 1071
 1074
 1077
 1080
 1083
 1086
 1089
 1092
 1095
 1098
 1101
 1104
 1107
 1110
 1113
 1116
 1119
 1122
 1125
 1128
 1131
 1134
 1137
 1140
 1143
 1146
 1149
 1152
 1155
 1158
 1161
 1164
 1167
 1170
 1173
 1176
 1179
 1182
 1185
 1188
 1191
 1194
 1197
 1200
 1203
 1206
 1209
 1212
 1215
 1218
 1221
 1224
 1227
 1230
 1233
 1236
 1239
 1242
 1245
 1248
 1251
 1254
 1257
 1260
 1263
 1266
 1269
 1272
 1275
 1278
 1281
 1284
 1287
 1290
 1293
 1296
 1299
 1302
 1305
 1308
 1311
 1314
 1317
 1320
 1323
 1326
 1329
 1332
 1335
 1338
 1341
 1344
 1347
 1350
 1353
 1356
 1359
 1362
 1365
 1368
 1371
 1374
 1377
 1380
 1383
 1386
 1389
 1392
 1395
 1398
 1401
 1404
 1407
 1410
 1413
 1416
 1419
 1422
 1425
 1428
 1431
 1434
 1437
 1440
 1443
 1446
 1449
 1452
 1455
 1458
 1461
 1464
 1467
 1470
 1473
 1476
 1479
 1482
 1485
 1488
 1491
 1494
 1497
 1500
 1503
 1506
 1509
 1512
 1515
 1518
 1521
 1524
 1527
 1530
 1533
 1536
 1539
 1542
 1545
 1548
 1551
 1554
 1557
 1560
 1563
 1566
 1569
 1572
 1575
 1578
 1581
 1584
 1587
 1590
 1593
 1596
 1599
 1602
 1605
 1608
 1611
 1614
 1617
 1620
 1623
 1626
 1629
 1632
 1635
 1638
 1641
 1644
 1647
 1650
 1653
 1656
 1659
 1662
 1665
 1668
 1671
 1674
 1677
 1680
 1683
 1686
 1689
 1692
 1695
 1698
 1701
 1704
 1707
 1710
 1713
 1716
 1719
 1722
 1725
 1728
 1731
 1734
 1737
 1740
 1743
 1746
 1749
 1752
 1755
 1758
 1761
 1764
 1767
 1770
 1773
 1776
 1779
 1782
 1785
 1788
 1791
 1794
 1797
 1800
 1803
 1806
 1809
 1812
 1815
 1818
 1821
 1824
 1827
 1830
 1833
 1836
 1839
 1842
 1845
 1848
 1851
 1854
 1857
 1860
 1863
 1866
 1869
 1872
 1875
 1878
 1881
 1884
 1887
 1890
 1893
 1896
 1899
 1902
 1905
 1908
 1911
 1914
 1917
 1920
 1923
 1926
 1929
 1932
 1935
 1938
 1941
 1944
 1947
 1950
 1953
 1956
 1959
 1962
 1965
 1968
 1971
 1974
 1977
 1980
 1983
 1986
 1989
 1992
 1995
 1998
 2001
 2004
 2007
 2010
 2013
 2016
 2019
 2022
 2025
 2028
 2031
 2034
 2037
 2040
 2043
 2046
 2049
 2052
 2055
 2058
 2061
 2064
 2067
 2070
 2073
 2076
 2079
 2082
 2085
 2088
 2091
 2094
 2097
 2100
 2103
 2106
 2109
 2112
 2115
 2118
 2121
 2124
 2127
 2130
 2133
 2136
 2139
 2142
 2145
 2148
 2151
 2154
 2157
 2160
 2163
 2166
 2169
 2172
 2175
 2178
 2181
 2184
 2187
 2190
 2193
 2196
 2199
 2202
 2205
 2208
 2211
 2214
 2217
 2220
 2223
 2226
 2229
 2232
 2235
 2238
 2241
 2244
 2247
 2250
 2253
 2256
 2259
 2262
 2265
 2268
 2271
 2274
 2277
 2280
 2283
 2286
 2289
 2292
 2295
 2298
 2301
 2304
 2307
 2310
 2313
 2316
 2319
 2322
 2325
 2328
 2331
 2334
 2337
 2340
 2343
 2346
 2349
 2352
 2355
 2358
 2361
 2364
 2367
 2370
 2373
 2376
 2379
 2382
 2385
 2388
 2391
 2394
 2397
 2400
 2403
 2406
 2409
 2412
 2415
 2418
 2421
 2424
 2427
 2430
 2433
 2436
 2439
 2442
 2445
 2448
 2451
 2454
 2457
 2460
 2463
 2466
 2469
 2472
 2475
 2478
 2481
 2484
 2487
 2490
 2493
 2496
 2499
 2502
 2505
 2508
 2511
 2514
 2517
 2520
 2523
 2526
 2529
 2532
 2535
 2538
 2541
 2544
 2547
 2550
 2553
 2556
 2559
 2562
 2565
 2568
 2571
 2574
 2577
 2580
 2583
 2586
 2589
 2592
 2595
 2598
 2601
 2604
 2607
 2610
 2613
 2616
 2619
 2622
 2625
 2628
 2631
 2634
 2637
 2640
 2643
 2646
 2649
 2652
 2655
 2658
 2661
 2664
 2667
 2670
 2673
 2676
 2679
 2682
 2685
 2688
 2691
 2694
 2697
 2700
 2703
 2706
 2709
 2712
 2715
 2718
 2721
 2724
 2727
 2730
 2733
 2736
 2739
 2742
 2745
 2748
 2751
 2754
 2757
 2760
 2763
 2766
 2769
 2772
 2775
 2778
 2781
 2784
 2787
 2790
 2793
 2796
 2799
 2802
 2805
 2808
 2811
 2814
 2817
 2820
 2823
 2826
 2829
 2832
 2835
 2838
 2841
 2844
 2847
 2850
 2853
 2856
 2859
 2862
 2865
 2868
 2871
 2874
 2877
 2880
 2883
 2886
 2889
 2892
 2895
 2898
 2901
 2904
 2907
 2910
 2913
 2916
 2919
 2922
 2925
 2928
 2931
 2934
 2937
 2940
 2943
 2946
 2949
 2952
 2955
 2958
 2961
 2964
 2967
 2970
 2973
 2976
 2979
 2982
 2985
 2988
 2991
 2994
 2997
 3000
 3003
 3006
 3009
 3012
 3015
 3018
 3021
 3024
 3027
 3030
 3033
 3036
 3039
 3042
 3045
 3048
 3051
 3054
 3057
 3060
 3063
 3066
 3069
 3072
 3075
 3078
 3081
 3084
 3087
 3090
 3093
 3096
 3099
 3102
 3105
 3108
 3111
 3114
 3117
 3120
 3123
 3126
 3129
 3132
 3135
 3138
 3141
 3144
 3147
 3150
 3153
 3156
 3159
 3162
 3165
 3168
 3171
 3174
 3177
 3180
 3183
 3186
 3189
 3192
 3195
 3198
 3201
 3204
 3207
 3210
 3213
 3216
 3219
 3222
 3225
 3228
 3231
 3234
 3237
 3240
 3243
 3246
 3249
 3252
 3255
 3258
 3261
 3264
 3267
 3270
 3273
 3276
 3279
 3282
 3285
 3288
 3291
 3294
 3297
 3300
 3303
 3306
 3309
 3312
 3315
 3318
 3321
 3324
 3327
 3330
 3333
 3336
 3339
 3342
 3345
 3348
 3351
 3354
 3357
 3360
 3363
 3366
 3369
 3372
 3375
 3378
 3381
 3384
 3387
 3390
 3393
 3396
 3399
 3402
 3405
 3408
 3411
 3414
 3417
 3420
 3423
 3426
 3429
 3432
 3435
 3438
 3441
 3444
 3447
 3450
 3453
 3456
 3459
 3462
 3465
 3468
 3471
 3474
 3477
 3480
 3483
 3486
 3489
 3492
 3495
 3498
 3501
 3504
 3507
 3510
 3513
 3516
 3519
 3522
 3525
 3528
 3531
 3534
 3537
 3540
 3543
 3546
 3549
 3552
 3555
 3558
 3561
 3564
 3567
 3570
 3573
 3576
 3579
 3582
 3585
 3588
 3591
 3594
 3597
 3600
 3603
 3606
 3609
 3612
 3615
 3618
 3621
 3624
 3627
 3630
 3633
 3636
 3639
 3642
 3645
 3648
 3651
 3654
 3657
 3660
 3663
 3666
 3669
 3672
 3675
 3678
 3681
 3684
 3687
 3690
 3693
 3696
 3699
 3702
 3705
 3708
 3711
 3714
 3717
 3720
 3723
 3726
 3729
 3732
 3735
 3738
 3741
 3744
 3747
 3750
 3753
 3756
 3759
 3762
 3765
 3768
 3771
 3774
 3777
 3780
 3783
 3786
 3789
 3792
 3795
 3798
 3801
 3804
 3807
 3810
 3813
 3816
 3819
 3822
 3825
 3828
 3831
 3834
 3837
 3840
 3843
 3846
 3849
 3852
 3855
 3858
 3861
 3864
 3867
 3870
 3873
 3876
 3879
 3882
 3885
 3888
 3891
 3894
 3897
 3900
 3903
 3906
 3909
 3912
 3915
 3918
 3921
 3924
 3927
 3930
 3933
 3936
 3939
 3942
 3945
 3948
 3951
 3954
 3957
 3960
 3963
 3966
 3969
 3972
 3975
 3978
 3981
 3984
 3987
 3990
 3993
 3996
 3999
 4002
 4005
 4008
 4011
 4014
 4017
 4020
 4023
 4026
 4029
 4032
 4035
 4038
 4041
 4044
 4047
 4050
 4053
 4056
 4059
 4062
 4065
 4068
 4071
 4074
 4077
 4080
 4083
 4086
 4089
 4092
 4095
 4098
 4101
 4104
 4107
 4110
 4113
 4116
 4119
 4122
 4125
 4128
 4131
 4134
 4137
 4140
 4143
 4146
 4149
 4152
 4155
 4158
 4161
 4164
 4167
 4170
 4173
 4176
 4179
 4182
 4185
 4188
 4191
 4194
 4197
 4200
 4203
 4206
 4209
 4212
 4215
 4218

Table 3 Area under different land use (Scheduled castes)
District: Kozhikode

Sl. No.	Size class (Ha)	Total holdings		Net area sown	Area under current fallows	Net cultivated area (col. 5+6)	Other uncultivated land excluding fallow land	Fallow land other than current fallow	Cultivable waste land	Total uncul-tivated land (8+9+10)	Total Land not available for cultivation
		No.	Area								
1	2	3	4	5	6	7	8	9	10	11	12
1	0.02 - 0.5	17952	1770	1518	-	1518	21	2	9	32	220
2	0.5 - 1.0	723	450	423	-	423	10	-	-	10	17
3	1.0 - 2.0	288	345	340	-	340	-	-	-	-	5
4	2.0 - 3.0	81	205	36	-	36	-	-	-	-	169
5	3.0 - 4.0	-	-	-	-	-	-	-	-	-	-
6	4.0 - 5.0	-	-	-	-	-	-	-	-	-	-
7	5.0 - 7.5	-	-	-	-	-	-	-	-	-	-
8	7.5 - 10.0	-	-	-	-	-	-	-	-	-	-
9	10.0 - 20.0	-	-	-	-	-	-	-	-	-	-
10	20.0 - 30.0	-	-	-	-	-	-	-	-	-	-
11	30.0 - 40.0	-	-	-	-	-	-	-	-	-	-
12	40.0 - 50.0	-	-	-	-	-	-	-	-	-	-
13	50.0 & above	-	-	-	-	-	-	-	-	-	-
All sizes		19044	2770	2317	-	2317	31	2	9	42	411

State: Kerala.

District: Wayanad
Sch. caste

Table 3 Area under different land use

Sl. No.	Size class (Ha)	Total holdings		Net area sown	Area under current fallows	Net cultivated area (col.5+6)	Otherun-cultivated land excluding fallow land	Fallow land other than current fallow	Cultivable waste land	Total uncultivated land (8+9+10)	Land not available for cultivation
		No.	Area								
1	0.02 -	199	39	31	-	31	-	-	6	6	2
2	0.5 -	455	328	227	1	328	-	-	-	-	-
3	1.0 -	284	477	477	-	477	-	-	-	-	-
4	2.0 -	134	339	339	-	339	-	-	-	-	-
5	3.0 -	44	173	173	-	173	-	-	-	-	-
6	4.0 -	44	191	191	-	191	-	-	-	-	-
7	5.0 -	45	264	264	-	264	-	-	-	-	-
8	7.5 -	-	-	-	-	-	-	-	-	-	-
9	10.0 -	-	-	-	-	-	-	-	-	-	-
10	20.0 -	-	-	-	-	-	-	-	-	-	-
11	30.0 -	-	-	-	-	-	-	-	-	-	-
12	40.0 -	-	-	-	-	-	-	-	-	-	-
13	50.0 & above	-	-	-	-	-	-	-	-	-	-
All sizes		1205	1811	1302	1	1803	-	-	6	6	2

State: Kerala

District: Cannanore
Scheduled Castes

Table 3 Area under different land use

Sl. No.	Size class (Ha)	Total holdings		Net area sown	Area under current fallows	Net cultivated area (col.5+6)	Other uncultivated land excluding fallow land	Fallow land other than current fallow	Cultivable waste land	Total uncultivated land (8+9+10)	Land not available for cultivation.
		No.	Area								
1	2	3	4	5	6	7	8	9	10	11	12
1	0-02	12076	1255	993	1	994	-	50	31	81	180
2	0.5 - 1.0	3620	2486	1755	68	1823	418	-	159	577	86
3	1.0 - 2.0	1712	2393	1009	58	1067	1247	10	-	1257	69
4	2.0 - 3.0	50	127	106	4	110	8	-	-	8	9
5	3.0 - 4.0	-	-	-	-	-	-	-	-	-	-
6	4.0 - 5.0	-	-	-	-	-	-	-	-	-	-
7	5.0 - 7.5	-	-	-	-	-	-	-	-	-	-
8	7.5 - 10.0	-	-	-	-	-	-	-	-	-	-
9	10.0 - 20.0	-	-	-	-	-	-	-	-	-	-
10	20.0 - 30.0	-	-	-	-	-	-	-	-	-	-
11	30.0 - 40.0	-	-	-	-	-	-	-	-	-	-
12	40.0 - 50.0	-	-	-	-	-	-	-	-	-	-
13	50.0 & above	-	-	-	-	-	-	-	-	-	-
All sizes		17458	6261	3863	131	3994	1673	60	190	1923	344

State: Kerala Table 4 Distribution of number of operational holdings by irrigation Status

Sl. No.	Size class	Total holdings		Wholly irrigated holdings		Wholly unirrigated holdings		Partly irrigated holdings		Holdings receiving irrigation			
		No.	Area	No.	Area	No.	Area	No.	Irrigated area	No.	Net irrigated area sown		
1	2	3	4	5	6	7	8	9	10	11	12	13	14
1	0.02 - 0.5	289885	27477	24621	1659	255233	19487	10032	1661	1024	34653	2683	22807
2	0.5 - 1.0	12075	8354	384	228	10588	6043	1182	693	414	1566	642	6964
3	1.0 - 2.0	4123	5663	111	113	3250	3063	762	969	653	873	766	4145
4	2.0 - 3.0	562	1322	-	-	449	847	113	272	221	113	221	1119
5	3.0 - 4.0	146	491	-	-	59	226	87	254	246	87	246	480
6	4.0 - 5.0	44	191	-	-	44	191	-	-	-	-	-	191
7	5.0 - 7.5	45	264	-	-	-	-	45	264	54	45	54	264
8	7.5 - 10.0	-	-	-	-	-	-	-	-	-	-	-	-
9	10.0 - 20.0	-	-	-	-	-	-	-	-	-	-	-	-
10	20.0 - 30.0	-	-	-	-	-	-	-	-	-	-	-	-
11	30.0 - 40.0	-	-	-	-	-	-	-	-	-	-	-	-
12	40.0 - 50.0	-	-	-	-	-	-	-	-	-	-	-	-
13	50.0 & above	-	-	-	-	-	-	-	-	-	-	-	-
All sizes		306880	43762	25116	2000	269623	29857	12221	4113	2612	37337	4612	35970

State : Kerala


: 262 :

Table 4 Distribution of number of operational holdings by Irrigation Status (Scheduled caste)

Sl. No.	Size class (Ha)	Dist: Trivandrum												
		Total holdings	Wholly irrigated holdings	Wholly unirrigated holdings	Partly irrigated holdings	Irrigated Area	No.	Net irrigated area	Holdings receiving irrigation	Net area sown				
		No.	Area	No.	Area	No.	Area	No.	Area	No.	Area	No.	Area	No.
1	0.02 -	3139	3139	1666	83	31499	2507	455	131	91	2121	174	2721	14
2	0.5 -	1031	714	-	-	1031	639	-	-	-	-	-	639	-
3	1.0 -	-	-	-	-	-	-	-	-	-	-	-	-	-
4	2.0 -	-	-	-	-	-	-	-	-	-	-	-	-	-
5	3.0 -	-	-	-	-	-	-	-	-	-	-	-	-	-
6	4.0 -	-	-	-	-	-	-	-	-	-	-	-	-	-
7	5.0 -	-	-	-	-	-	-	-	-	-	-	-	-	-
8	7.5 -	-	-	-	-	-	-	-	-	-	-	-	-	-
9	10.0 -	-	-	-	-	-	-	-	-	-	-	-	-	-
10	20.0 -	-	-	-	-	-	-	-	-	-	-	-	-	-
11	30.0 -	-	-	-	-	-	-	-	-	-	-	-	-	-
12	40.0 -	-	-	-	-	-	-	-	-	-	-	-	-	-
13	50.0 & above	-	-	-	-	-	-	-	-	-	-	-	-	-
All sizes		34651	3853	1666	83	32530	3146	455	131	91	2121	174	3360	

Note: Purely current fallow lands should not be included in this table

Jr/



State: Kerala


District: Quilon

Table 4 Distribution of number of operational holdings by irrigation status

Scheduled castes

Sl. No.	Size class (Ha)	Scheduled castes															
		Total holdings	Wholly irrigated holdings	Wholly un-irrigated holdings	Partly irrigated holdings	Holdings receiving irrigation	Net area sown	No.	Area	No.	Area	No.	Irrigated area	Total area	No.	Irrigated area	Net irrigated area
1	2	3	4	5	6	7	8	9	10	11	12	13	14				
1	0.02 - 0.5	45985	4681	122	1	45409	4111	454	31	10	576	11	4143				
2	0.5 - 1.0	944	649	-	-	944	617	-	-	-	-	-	617				
3	1.0 - 2.0	85	113	-	-	85	108	-	-	-	-	-	108				
4	2.0 - 3.0	21	45	-	-	21	44	-	-	-	-	-	44				
5	3.0 - 4.0	-	-	-	-	-	-	-	-	-	-	-	-				
6	4.0 - 5.0	-	-	-	-	-	-	-	-	-	-	-	-				
7	5.0 - 7.5	-	-	-	-	-	-	-	-	-	-	-	-				
8	7.5 - 10.0	-	-	-	-	-	-	-	-	-	-	-	-				
9	10.0 - 20.0	-	-	-	-	-	-	-	-	-	-	-	-				
10	20.0 - 30.0	-	-	-	-	-	-	-	-	-	-	-	-				
11	30.0 - 40.0	-	-	-	-	-	-	-	-	-	-	-	-				
12	40.0 - 50.0	-	-	-	-	-	-	-	-	-	-	-	-				
13	50.0 & above	-	-	-	-	-	-	-	-	-	-	-	-				
All sizes		47035	5488	122	1	46459	4880	454	31	10	576	11	4912				

Note: Purely current fallow lands should not be included in this table



State: Kerala

#264:

Table 4 Distribution of number of operational holdings by irrigation status

District: Alleppey
(Scheduled castes)

Sl. No.	Size class (Ha)	Total holdings	Wholly irrigated holdings	Wholly unirrigated holdings	Partly irrigated holdings	Total Irrigated area	11	12	13	14			
No.		No.	Area	No.	Area	No.	gated area	No.	Net irrigated area	Net irrigated area sown			
1	0.02 -	33223	2655	6255	365	23092	1403	3876	412	239	10131	604	2180
2	0.5 -	180	116	-	-	-	-	180	111	57	180	57	111
3	1.0 -	-	-	-	-	-	-	-	-	-	-	-	-
4	2.0 -	-	-	-	-	-	-	-	-	-	-	-	-
5	3.0 -	-	-	-	-	-	-	-	-	-	-	-	-
6	4.0 -	-	-	-	-	-	-	-	-	-	-	-	-
7	5.0 -	-	-	-	-	-	-	-	-	-	-	-	-
8	7.5 -	-	-	-	-	-	-	-	-	-	-	-	-
9	10.0 -	-	-	-	-	-	-	-	-	-	-	-	-
10	20.0 -	-	-	-	-	-	-	-	-	-	-	-	-
11	30.0 -	-	-	-	-	-	-	-	-	-	-	-	-
12	40.0 -	-	-	-	-	-	-	-	-	-	-	-	-
13	50.0 & above	-	-	-	-	-	-	-	-	-	-	-	-
All sizes		33403	2771	6255	365	23092	1403	4056	523	296	10311	661	2291

Jr/-

11
12
13
14
15
16
17
18
19
20
21
22
23
24
25
26
27
28
29
30
31
32
33
34
35
36
37
38
39
40
41
42
43
44
45
46
47
48
49
50
51
52
53
54
55
56
57
58
59
60
61
62
63
64
65
66
67
68
69
70
71
72
73
74
75
76
77
78
79
80
81
82
83
84
85
86
87
88
89
90
91
92
93
94
95
96
97
98
99
100

101
102
103
104
105
106
107
108
109
110
111
112
113
114
115
116
117
118
119
120
121
122
123
124
125
126
127
128
129
130
131
132
133
134
135
136
137
138
139
140
141
142
143
144
145
146
147
148
149
150
151
152
153
154
155
156
157
158
159
160
161
162
163
164
165
166
167
168
169
170
171
172
173
174
175
176
177
178
179
180
181
182
183
184
185
186
187
188
189
190
191
192
193
194
195
196
197
198
199
200

Table 4 Distribution of number of operational holdings by irrigation Status (Scheduled castes)

Sl. No.	Size class (Ha)	Total holdings		Wholly irrigated holdings		Wholly unirrigated holdings		Partly irrigated holdings		Irrigated area		Holdings receiving irrigation		Net area sown	
		No.	Area	No.	Area	No.	Area	No.	Area	No.	Area	No.	Area	No.	Area
1	2	3	4	5	6	7	8	9	10	11	12	13	14		
1	0.02 - 0.5	12471	1273	-	-	12155	1061	316	68	59	316	59	1129		
2	0.5 - 1.0	84	65	-	-	84	63	-	-	-	-	-	63		
3	1.0 - 2.0	-	-	-	-	-	-	-	-	-	-	-	-		
4	2.0 - 3.0	-	-	-	-	-	-	-	-	-	-	-	-		
5	3.0 - 4.0	-	-	-	-	-	-	-	-	-	-	-	-		
6	4.0 - 5.0	-	-	-	-	-	-	-	-	-	-	-	-		
7	5.0 - 7.5	-	-	-	-	-	-	-	-	-	-	-	-		
8	7.5 - 10.0	-	-	-	-	-	-	-	-	-	-	-	-		
9	10.0 - 20.0	-	-	-	-	-	-	-	-	-	-	-	-		
10	20.0 - 30.0	-	-	-	-	-	-	-	-	-	-	-	-		
11	30.0 - 40.0	-	-	-	-	-	-	-	-	-	-	-	-		
12	40.0 - 50.0	-	-	-	-	-	-	-	-	-	-	-	-		
13	50.0 & above	-	-	-	-	-	-	-	-	-	-	-	-		
	All sizes	12555	1338	-	-	12239	1124	316	68	59	316	59	1192		

Note: Purely current fallow lands should not be included in this table

State: Kerala

District: Idukki
Scheduled castes

Table 4 Distribution of number of operational holdings by Irrigation status

Sl. No.	Size class (Ha)	Total holdings		Wholly irrigated holdings		Wholly un-irrigated holdings		Partly irrigated holdings		Holdings receiving irrigation		Net area sown	
		No.	Area	No.	Area	No.	Area	No.	Area	No.	Area	No.	Area
1	2	3	4	5	6	7	8	9	10	11	12	13	14
1	0.02 - 0.5	4679	770	-	-	4679	699	-	-	-	-	-	699
2	0.5 - 1.0	1247	916	-	-	1247	865	-	-	-	-	-	865
3	1.0 - 2.0	810	1085	-	-	810	1062	-	-	-	-	-	1062
4	2.0 - 3.0	101	204	-	-	101	202	-	-	-	-	-	202
5	3.0 - 4.0	-	-	-	-	-	-	-	-	-	-	-	-
6	4.0 - 5.0	-	-	-	-	-	-	-	-	-	-	-	-
7	5.0 - 7.5	-	-	-	-	-	-	-	-	-	-	-	-
8	7.5 - 10.0	-	-	-	-	-	-	-	-	-	-	-	-
9	10.0 - 20.0	-	-	-	-	-	-	-	-	-	-	-	-
10	20.0 - 30.0	-	-	-	-	-	-	-	-	-	-	-	-
11	30.0 - 40.0	-	-	-	-	-	-	-	-	-	-	-	-
12	40.0 - 50.0	-	-	-	-	-	-	-	-	-	-	-	-
13	50.0 & above	-	-	-	-	-	-	-	-	-	-	-	-
All sizes		6837	2975	-	-	6837	2828	-	-	-	-	-	6828

State : Kerala Table- 4 Distribution of number of Operational holdings by Irrigation Status.
(Scheduled Caste) District: Ernakulam

Sl. No.	Size Class (Ha)	Total holdings		Wholly irrigated holdings		Wholly unirrigated holdings		Partly irrigated holdings.		Holdings receiving irrigation.		Net area sown	
		No.	Area	No.	Area	No.	Area	No.	Total area	Irrigated area	No.		Net irrigated area
		3	4	5	6	7	8	9	10	11	12	13	14
1.	0.02 - 0.5	27587	2060	1751	141	24906	1393	930	110	69	2681	210	1644
2.	0.5 - 1.0	633	429	--	--	416	235	217	166	57	217	57	401
3.	1.0 - 2.0	101	126	--	--	79	98	22	21	5	22	5	119
4.	2.0 - 3.0	--	--	--	--	--	--	--	--	--	--	--	--
5.	3.0 - 4.0	15	53	--	--	15	53	--	--	--	--	--	53
6.	4.0 - 5.0	--	--	--	--	--	--	--	--	--	--	--	--
7.	5.0 - 7.5	--	--	--	--	--	--	--	--	--	--	--	--
8.	7.5 - 10.0	--	--	--	--	--	--	--	--	--	--	--	--
9.	10.0 - 25.0	--	--	--	--	--	--	--	--	--	--	--	--
10.	20.0 - 30.0	--	--	--	--	--	--	--	--	--	--	--	--
11.	30.0 - 40.0	--	--	--	--	--	--	--	--	--	--	--	--
12.	40.0 - 50.0	--	--	--	--	--	--	--	--	--	--	--	--
13.	50.0 & above	--	--	--	--	--	--	--	--	--	--	--	--
	All sizes	28336	2668	1751	141	15416	1779	1169	297	131	2920	272	2217

Note: Purely current fallow lands should not be included in this table

State: Kerala.


Table: 4 - Distribution of number of operational holdings by Irrigation Status.

(Scheduled Caste) District: Trichur.

Sl. No.	Size class (Hectares)	Holdings receiving irrigation													
		No	Area	No.	Area	No.	Area	No.	Area	No.	Area	Total area	Irri-gated area	No.	Irri-gated area
1	2	3	4	5	6	7	8	9	10	11	12	13	14		
1	0.02 - 0.5	39292	2709	12536	742	26318	1381	438	84	46	12974	788	2207		
2	0.05 - 1.0	944	652	302	197	642	295	--	--	--	302	197	492		
3	1.0 - 2.0	74	79	--	--	74	76	--	--	--	--	--	76		
4	2.0 - 3.0	--	--	--	--	--	--	--	--	--	--	--	--		
5	3.0 - 4	--	--	--	--	--	--	--	--	--	--	--	--		
6	4.0 - 5.0	--	--	--	--	--	--	--	--	--	--	--	--		
7	5.0 - 7.5	--	--	--	--	--	--	--	--	--	--	--	--		
8	7.5 - 10.0	--	--	--	--	--	--	--	--	--	--	--	--		
9	10.0 - 20.0	--	--	--	--	--	--	--	--	--	--	--	--		
10	20.0 - 30.0	--	--	--	--	--	--	--	--	--	--	--	--		
11	30.0 - 40.0	--	--	--	--	--	--	--	--	--	--	--	--		
12	40.0 - 50.0	--	--	--	--	--	--	--	--	--	--	--	--		
13	50.0 & above	--	--	--	--	--	--	--	--	--	--	--	--		
All sizes		40310	3140	12838	939	27034	1752	438	84	46	13276	98*	2775		

State : Kerala Table 4 Distribution of number of operational holdings by Irrigation Status.
Scheduled Castes.
District: Palghat

Sl. No.	Size class (Ha)	Total holdings		Wholly irrigated holdings		Wholly un-irrigated holdings		Partly irrigated holdings		Holdings receiving irrigation.			
		No.	Area	ings No.	Area	ings No.	Area	Irrigated area	Nb.	Irrigated area	Net area sown		
1	2	3	4	5	6	7	8	9	10	11	12	13	14
1.	0.02 - 0.5	32848	3623	796	141	30708	2321	1345	367	352	2141	493	2829
2.	0.5 - 1.0	668	444	82	31	313	189	272	166	116	354	147	386
3.	1.0 - 2.0	586	802	44	64	136	124	406	549	520	450	593	737
4.	3.0 - 4.0	175	402	--	--	87	162	88	230	216	88	216	392
5.	5.0 - 4.0	87	265	--	--	--	--	87	254	246	87	246	254
6.	4.0 - 5.0	--	--	--	--	--	--	--	--	--	--	--	--
7.	5.0 - 7.5	--	--	--	--	--	--	--	--	--	--	--	--
8.	7.5 - 10.0	--	--	--	--	--	--	--	--	--	--	--	--
9.	10.0 - 20.0	--	--	--	--	--	--	--	--	--	--	--	--
10.	20.0 - 30.0	--	--	--	--	--	--	--	--	--	--	--	--
11.	30.0 - 40.0	--	--	--	--	--	--	--	--	--	--	--	--
12.	40.0 - 50.0	--	--	--	--	--	--	--	--	--	--	--	--
13.	50.0 and above	--	--	--	--	--	--	--	--	--	--	--	--
All sizes		34364	5536	922	236	31244	2796	2198	1566	1459	3120	1695	4598



State : Kerala ; Table 4 Distribution of number of operational holdings by irrigation status.
District:Maleppuram

Sl. No.	Size class (Ha)	Total hold-irgs		Wholly irrigated holdings		Wholly irrigated gated holdings		Partly irrigated holdings		Total Irrigated area	Irrigated area	Holdings receiving irrigation	Net irrigated area
		No.	Area	No.	Area	No.	Area	No.	Area				
1	2	3	4	5	6	7	8	9	10	11	12	13	14
1.	0.02 - 0.5	29953	3503	497	77	28	2346	928	90	64	1425	141	2713
2.	0.5 - 1.0	1546	1105	--	--	1322	735	224	150	97	224	97	885
3.	1.0 - 2.0	183	243	--	--	89	110	94	107	70	94	70	217
4.	2.0 - 3.0	--	--	--	--	--	--	--	--	--	--	--	--
5.	3.0 - 4.0	--	--	--	--	--	--	--	--	--	--	--	--
6.	4.0 - 5.0	--	--	--	--	--	--	--	--	--	--	--	--
7.	5.0 - 7.5	--	--	--	--	--	--	--	--	--	--	--	--
8.	7.5 - 10.0	--	--	--	--	--	--	--	--	--	--	--	--
9.	10.0 - 20.0	--	--	--	--	--	--	--	--	--	--	--	--
10.	20.0 - 30.0	--	--	--	--	--	--	--	--	--	--	--	--
11.	30.0 - 40.0	--	--	--	--	--	--	--	--	--	--	--	--
12.	40.0 - 50.0	--	--	--	--	--	--	--	--	--	--	--	--
13.	50.0 & above	--	--	--	--	--	--	--	--	--	--	--	--
All sizes		31682	4951	497	77	29939	3391	1246	347	231	1743	308	3815




Table- 4 Distribution of number of operational holdings by Irrigation status.
District : Kozhikode

Sl. No.	Size class (Ha)	Total holdings		Wholly irrigated holdings.		Wholly unirrigated holdings		Partly irrigated holdings		No. irrigated area	No. gated area.	Net area sown	
		No.	Area	No.	Area	No.	Area	No.	Area				
1	2	3	4	5	6	7	8	9	10	11	12	13	14
1.	0.02 - 0.5	17952	1770	177	4	17406	1424	29	90	56	450	60	1318
2.	0.5 - 1.0	723	450	-	-	723	423	-	-	-	-	-	423
3.	1.0 - 2.0	288	345	-	-	288	340	-	-	-	-	-	340
4.	2.0 - 3.0	81	205	-	-	81	36	-	-	-	-	-	36
5.	3.0 - 4.0	-	-	-	-	-	-	-	-	-	-	-	-
6.	4.0 - 5.0	-	-	-	-	-	-	-	-	-	-	-	-
7.	5.0 - 7.5	-	-	-	-	-	-	-	-	-	-	-	-
8.	7.5 - 10.0	-	-	-	-	-	-	-	-	-	-	-	-
9.	10.0 - 20.0	-	-	-	-	-	-	-	-	-	-	-	-
10.	20.0 - 30.0	-	-	-	-	-	-	-	-	-	-	-	-
11.	30.0 - 40.0	-	-	-	-	-	-	-	-	-	-	-	-
12.	40.0 - 50.0	-	-	-	-	-	-	-	-	-	-	-	-
13.	50.0 & above	-	-	-	-	-	-	-	-	-	-	-	-
All sizes		19044	2770	177	4	18578	2223	289	90	56	466	60	2317


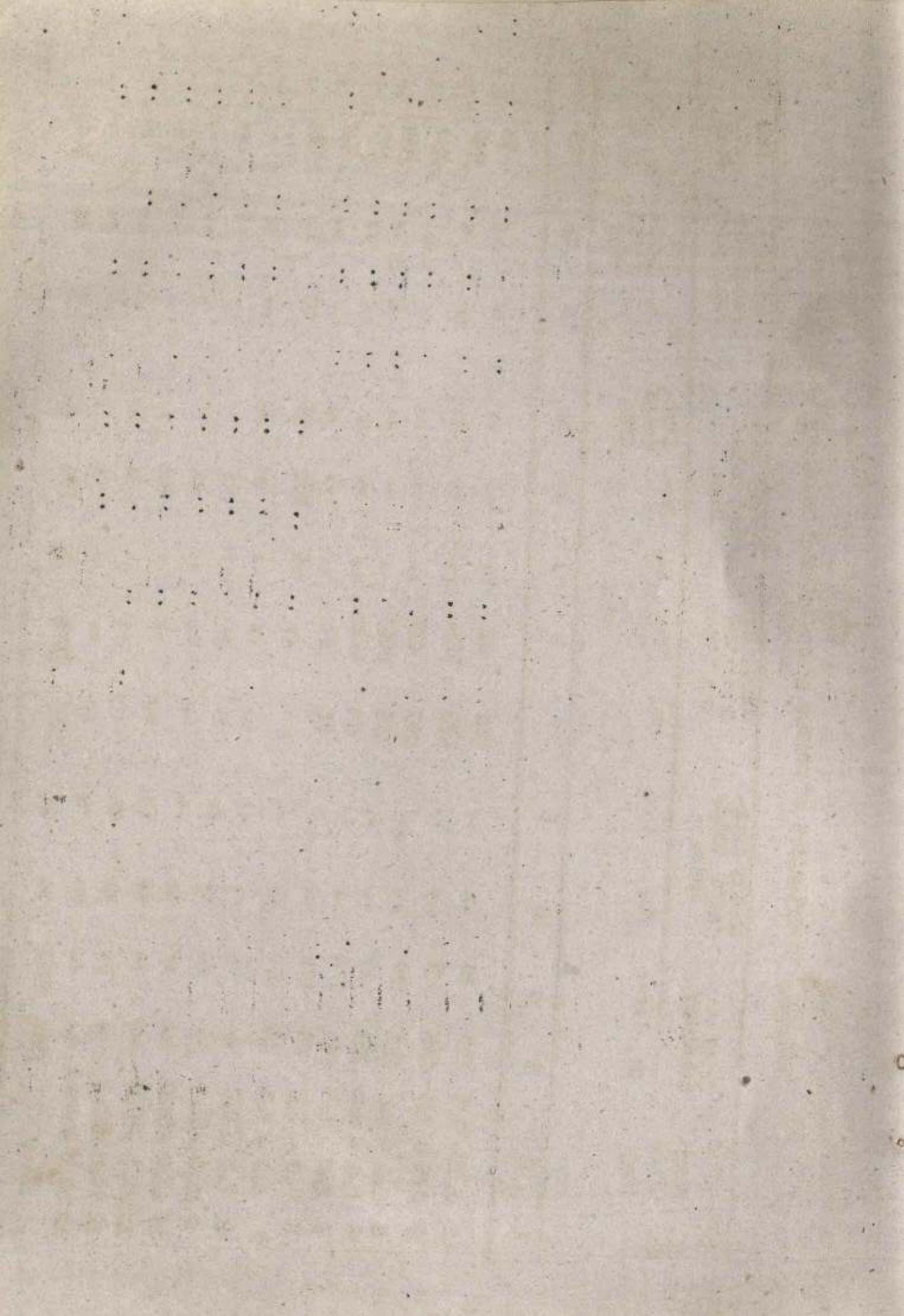


Table 4 - Distribution of number of operational holdings by Irrigation status.

Sl. No.	Size Class (Ha)	Total holdings		Wholly irrigated holdings.		Wholly un-irrigated holdings.		Partly irrigated holdings.		Holdings receiving irrigation.		Net area sown	
		No.	Area	No.	Area	No.	Area	No.	Area	No.	Net irrigated area		
1	2	3	4	5	6	7	8	9	10	11	12	13	14
1	0.02- 0.5	199	39	199	31	31
2	0.5 - 1.0	455	328	455	328	327
3	1.0 - 2.0	284	477	284	477	477
4	2.0 - 3.0	134	339	134	339	339
5	3.0 - 4.0	44	173	44	173	173
6	4.0 - 5.0	44	191	44	191	191
7	5.0 - 7.5	45	264	45	264	54	45	54	264
8	7.5 - 10.0
9	10.0 - 20.0
10	20.0 - 30.0
11	30.0 - 40.0
12	40.0 - 50.0
13	50.0 & above
ALL SIZES		1205	1811	1160	1538	45	264	54	45	54	1903



State : Kerala

Table - 4 Distribution of number of operational holdings by irrigation status.


Scheduled Castes
District: Cannanore

Sl. No.	Size class (Ha)	Total holdings										Net irrigated area	Net area sown
		No.	Area	No.	Area	No.	Area	No.	Area	No.	Area		
1	2	3	4	5	6	7	8	9	10	11	12	13	14
1.	0.02 - 0.5	12076	1255	821	105	10254	610	1001	278	38	1822	143	993
2.	0.5 - 1.0	3620	2486	-	-	3331	1655	289	100	87	289	87	1755
3.	1.0 - 2.0	1712	2393	67	49	1405	668	240	292	49	307	98	1009
4.	2.0 - 3.0	50	127	-	-	25	64	25	42	5	25	5	106
5.	3.0 - 4.0	-	-	-	-	-	-	=	-	-	-	-	-
6.	4.0 - 5.0	-	-	-	-	-	-	-	-	-	-	-	-
7.	5.0 - 7.5	-	-	-	-	-	-	-	-	-	-	-	-
8.	7.5 - 10.0	-	-	-	-	-	-	-	-	-	-	-	-
9.	10.0 - 20.0	-	-	-	-	-	-	-	-	-	-	-	-
10.	20.0 - 30.0	-	-	-	-	-	-	-	-	-	-	-	-
11.	30.0 - 40.0	-	-	-	-	-	-	-	-	-	-	-	-
12.	40.0 - 50.0	-	-	-	-	-	-	-	-	-	-	-	-
13.	50.0 & above	-	-	-	-	-	-	-	-	-	-	-	-

All sizes 17458 6261 888 154 15015 2997 1555 712 179 2113 563

Table 5(A) No. of operational holdings receiving irrigation and area irrigated by different sources.

Sl. No.	Size class (Ha)	Total Holdings															
		No.	Area	No. of hold-ings.	Area irrigated	No. of hold-ings.	Area irrigated	Tanks	No. of hold-ings.	Area irrigated	Tubs wells	No. of hold-ings.	Area irrigated	Other sources	No. of hold-ings receiving irrigation.	Exclusive of hold-ings receiving irrigation.	Total irrigated area.
1	2	3	4	5	6	7	8	9	10	11	12	13	14	15	16		
1	0.02 - 0.5	289885	27477	10798	987	12550	564	11647	796	6094	336	34653	2683		
2	0.5 - 1.0	12075	8354	494	253	124	17	767	271	205	101	1566	642		
3	1.0 - 2.0	4123	5663	337	467	177	138	240	49	150	112	973	766		
4	2.0 - 3.0	562	1322	88	167	44	54	113	221		
5	3.0 - 4.0	146	491	67	193	19	53	87	246		
6	4.0 - 5.0	44	101		
7	5.0 - 7.5	45	264	45	54	45	54		
8	7.5 - 10.0		
9	10.0 - 20.0		
10	20.0 - 30.0		
11	30.0 - 40.0		
12	40.0 - 50.0		
13	50.0 & above		
ALL SIZES		306880	43762	11804	2067	12693	634	12635	1259	240	49	6494	503	37337	4612		




State: KERALA

: 275 :

District: TRIVANDRUM

Table 5 (A) - No. of operational holdings receiving irrigation & area irrigated by different sources.
(Scheduled castes)

Sl. No.	Size Class (Ha)	Total holdings.													Exclusive Total No. of holdings receiving irrigated area.				
		No.	Area	Canals			Tanks			Wells			Other sources						
		No.	Area	No. of holdings	Area irrigated	No. of holdings	Area irrigated	No. of holdings	Area irrigated	No. of holdings	Area irrigated	No. of holdings	Area irrigated	No. of holdings	Area irrigated	No. of holdings	Area irrigated		
1	0.02 - 0.5	35620	3139	270	6	
2	0.5 - 1.0	1051	714
3	1.0 - 2.0
4	2.0 - 3.0
5	3.0 - 4.0
6	4.0 - 5.0
7	5.0 - 7.5
8	7.5 - 10.0
9	10.0 - 20.0
10	20.0 - 30.0
11	30.0 - 40.0
12	40.0 - 50.0
13	50.0 & above
	ALL SIZES	34651	3053	070	6	1094	133	757	35	2121	174




State: KERALA

: 276 :

District: QUILON

Table 5(A) - No. of operational holdings receiving irrigation and area irrigated by different sources (Scheduled caste)

Sl. No.	Size Class (HL)	Total Holdings										Exclusive No. of holdings receiving irrigation	Total net irrigated area		
		No.	Area	No. of hold-ings	Area irrigated	Tanks No. of hold-ings	Area irrigated	Wells No. of hold-ings	Area irrigated	Tube wells No. of hold-ings	Area irrigated			Other sources No. of hold-ings	Area irrigated
1	2	3	4	5	6	7	8	9	10	11	12	13	14	15	16
1	0.02 - 0.5	45905	4681	487	6	89	5	576	11
2	0.5 - 1.0	744	649
3	1.0 - 2.0	85	113
4	2.0 - 3.0	21	45
5	3.0 - 4.0
6	4.0 - 5.0
7	5.0 - 7.5
8	7.5 - 10.0
9	10.0 - 20.0
10	20.0 - 30.0
11	30.0 - 40.0
12	40.0 - 50.0
13	50.0 & above
ALL SIZES		47935	5496	487	6	89	5	576	11




District: Alappuzha.

State: KERALA

Table 5(A) - No. of operational holdings receiving irrigation & area irrigated by different sources (Scheduled castes)

Sl. No.	Size Class (Ha)	Total holdings		Canals			Tanks			wells			Other sources			Exclusive Total No. of holdings receiving gated irri- area, gation.
		No.	Area	No. of hold- ings gated	Area	No. of hold- ings gated	Area	No. of hold- ings gated	Area	No. of hold- ings gated	Area	No. of hold- ings gated	Area	No. of hold- ings gated		
1	2	3	4	5	6	7	8	9	10	11	12	13	14	15	16	
1	0.02 - 0.5	33223	2655	4472	126	0042	327	3051	117	537	34	10131	604	
2	0.5 - 1.0	100	116	180	57	180	57	
3	1.0 - 2.0	
4	2.0 - 3.0	
5	3.0 - 4.0	
6	4.0 - 5.0	
7	5.0 - 7.5	
8	7.5 - 10.0	
9	10.0 - 20.0	
10	20.0 - 30.0	
11	30.0 - 40.0	
12	40.0 - 50.0	
13	50.0 & above	
ALL SIZES		33403	2771	4472	126	0042	327	3231	174	537	34	10311	661	



• • • • •

• • • • •

• • • • •

• • • • •

• • • • •

• • • • •

• • • • •

• • • • •

• • •

• • •

• • •

• • • • •


• • • • •

District: IDUKKI
(Scheduled castes)

State: KERALA.

TABLE 5(B) Number of Wells and tube wells

Sl. No.	Size class (Ha.)	Total holdings		No. of wells in use					No. of tube wells		
		No.	Area	With pump-sets.	Without pumpsets	Total (col.5 6)	Not in use	Diesel	Electric	Total (col.9 10)	
1	2	3	4	5	6	7	8	9	10	11	
1.	0.02 - 0.5	4679	770	
2	0.5 - 1.0	1247	916	
3	1.0 - 2.0	610	1085	
4	2.0 - 3.0	101	204	
5	3.0 - 4.0	
6	4.0 - 5.0	
7	5.0 - 7.5	
8	7.5 - 10.0	
9	10.0 - 20.0	
10	20.0 - 30.0	
11	30.0 - 40.0	
12	40.0 - 50.0	
13	50.0 & above	
	ALL SIZES	6837	2975	



District: Ernakulam


: 200 :

State: Kerala

Table 5(A) No. of operational holdings receiving irrigation area irrigated by different sources
Scheduled Castes

Sl. No.	Size class (Ha)	Total holdings	Irrigation sources													Total net irrigated area
			No	Area	No. of hold-ings	Canals	Tanks	Wells	Tube wells	Other sources	No. of hold-ings	Area	No. of hold-ings	Area	No. of hold-ings	
1	2	3	4	5	6	7	8	9	10	11	12	13	14	15	16	
1.	0.02-0.5	2787	2060	1747	128	-	-	620	31	-	-	371	51	2681	210	
2.	0.5-1.0	638	429	178	52	39	5	-	-	-	-	-	-	217	57	
3.	1.0-2.0	101	126	23	5	-	-	-	-	-	-	-	-	22	5	
4.	2.0-3.0	-	-	-	-	-	-	-	-	-	-	-	-	-	-	
5.	3.0-4.0	15	53	-	-	-	-	-	-	-	-	-	-	-	-	
6.	4.0-5.0	-	-	-	-	-	-	-	-	-	-	-	-	-	-	
7.	5.0-7.5	-	-	-	-	-	-	-	-	-	-	-	-	-	-	
8.	7.5-10.0	-	-	-	-	-	-	-	-	-	-	-	-	-	-	
9.	10.0-20.0	-	-	-	-	-	-	-	-	-	-	-	-	-	-	
10.	20.0-30.0	-	-	-	-	-	-	-	-	-	-	-	-	-	-	
11.	30.0-40.0	-	-	-	-	-	-	-	-	-	-	-	-	-	-	
12.	40.0-50.0	-	-	-	-	-	-	-	-	-	-	-	-	-	-	
13.	50.0 & above	-	-	-	-	-	-	-	-	-	-	-	-	-	-	
All sizes		28336	2668	1947	185	39	5	620	31	-	-	371	51	2920	272	

Jsk.




State: Kerala

District: Trichur
Scheduled Caste

Table 5(A) No. of operational holdings receiving irrigation and area irrigated by different sources

Sl. No.	Size Class (Ha)	Total holdings		Canals		Tanks		Wells		Tube wells		other sources	Exclusive No. of holdings receiving irrigation	Total net irrigated area	
		No.	Area	No. of holdings	Area irrigated	No. of holdings	Area irrigated	No. of holdings	Area irrigated	No. of holdings	Area irrigated				
1	2	3	4	5	6	7	8	9	10	11	12	13	14	15	16
1.	0.02-0.5	39292	2,109	2056	193	4248	197	3885	287	-	-	3002	111	12974	788
2.	0.5-1.0	944	652	152	108	-	-	152	89	-	-	-	-	302	197
3.	1.0-2.0	74	79	-	-	-	-	-	-	-	-	-	-	-	-
4.	2.0-5.0	-	-	-	-	-	-	-	-	-	-	-	-	-	-
5.	3.0-4.0	-	-	-	-	-	-	-	-	-	-	-	-	-	-
6.	4.0-5.0	-	-	-	-	-	-	-	-	-	-	-	-	-	-
7.	5.0-7.5	-	-	-	-	-	-	-	-	-	-	-	-	-	-
8.	7.5-10.0	-	-	-	-	-	-	-	-	-	-	-	-	-	-
9.	10.0-20.0	-	-	-	-	-	-	-	-	-	-	-	-	-	-
10.	20.0-30.0	-	-	-	-	-	-	-	-	-	-	-	-	-	-
11.	30.0-40.0	-	-	-	-	-	-	-	-	-	-	-	-	-	-
12.	40.0-50.0	-	-	-	-	-	-	-	-	-	-	-	-	-	-
13.	50.0 & above	-	-	-	-	-	-	-	-	-	-	-	-	-	-
All sizes		40310	3440	2208	301	4248	197	4037	376	-	-	3002	111	13276	985



State: Kerala

: 282 :

District : Palghat

Table 5(A) No. of operational holdings receiving irrigations & area irrigated by different sources
Scheduled Castes

Sl. No.	Size class (Ha)	Total holdings No.	Area	Canals		Tanks		wells		Tube wells		Other sources		Exclu- sive No. of hold- ings recei- ving irri- gation	Total net irri- gated area.
				No. of hold- ings	Area	No. of hold- ings	Area	No. of hold- ings	Area	No. of hold- ings	Area	No. of hold- ings	Area		
1	2	3	4	5	6	7	8	9	10	11	12	13	14	15	16
1.	0.02-0.5	32848	3623	1649	423	94	3	325	48	-	-	217	19	2141	493
2.	0.5-1.0	668	444	164	93	85	12	85	34	-	-	42	8	354	147
3.	1.0-2.0	586	602	315	462	-	-	45	55	-	-	91	76	450	593
4.	2.0-3.0	175	402	88	117	-	-	19	49	-	-	-	-	88	216
5.	3.0-4.0	87	265	87	193	19	53	-	-	-	-	-	-	87	246
6.	4.0-5.0	-	-	-	-	-	-	-	-	-	-	-	-	-	-
7.	5.0-7.5	-	-	-	-	-	-	-	-	-	-	-	-	-	-
8.	7.5-10.0	-	-	-	-	-	-	-	-	-	-	-	-	-	-
9.	10.0-20.0	-	-	-	-	-	-	-	-	-	-	-	-	-	-
10.	20.0-30.0	-	-	-	-	-	-	-	-	-	-	-	-	-	-
11.	30.0-40.0	-	-	-	-	-	-	-	-	-	-	-	-	-	-
12.	40.0-50.0	-	-	-	-	-	-	-	-	-	-	-	-	-	-
13.	50.0 & above	-	-	-	-	-	-	-	-	-	-	-	-	-	-
All sizes		34364	55J6	2303	1338	198	68	474	186	-	-	350	103	3120	1695




Table 5(A) No. of operational holdings receiving irrigation and area irrigated by different sources

State: Kerala

District: Malappuram
Scheduled Castes

Sl. No.	Size class (Ha)	Total holdings	Canals		Tanks		Wells		Tube wells		Other sources	Area irrigated	No. of holdings receiving irrigation	Exclusive Total net irrigated area	
			No. of holdings	Area	No. of holdings	Area	No. of holdings	Area	No. of holdings	Area					
1	2	3	4	5	6	7	8	9	10	11	12	13	14	15	16
1.	0.02-0.5	29953	3103	-	-	46	1	1176	118	-	-	250	22	1425	141
2.	0.5-1.0	1546	1105	-	-	-	-	61	4	-	-	163	93	224	97
3.	1.0-2.0	183	243	-	-	-	-	65	34	-	-	59	36	94	70
4.	2.0-3.0	-	-	-	-	-	-	-	-	-	-	-	-	-	-
5.	3.0-4.0	-	-	-	-	-	-	-	-	-	-	-	-	-	-
6.	4.0-5.0	-	-	-	-	-	-	-	-	-	-	-	-	-	-
7.	5.0-7.5	-	-	-	-	-	-	-	-	-	-	-	-	-	-
8.	7.5-10.0	-	-	-	-	-	-	-	-	-	-	-	-	-	-
9.	10.0-20.0	-	-	-	-	-	-	-	-	-	-	-	-	-	-
10.	20.0-30.0	-	-	-	-	-	-	-	-	-	-	-	-	-	-
11.	30.0-40.0	-	-	-	-	-	-	-	-	-	-	-	-	-	-
12.	40.0-50.0	-	-	-	-	-	-	-	-	-	-	-	-	-	-
13.	50 & above	-	-	-	-	-	-	-	-	-	-	-	-	-	-
-	All sizes	31682	4851	-	-	46	1	1302	156	-	-	472	151	1743	308

State: Kerala

District: Kozhikode

Table 5(A) - No. of operational holdings receiving irrigation and area irrigated by different sources.

Sl. No.	Size class (Ha)	Total holdings	Scheduled Caste										Total net irrigated area		
			Canals	Tanks	Wells	Tube wells	Other sources	Exclusive No. of holdings receiving irrigation							
		No. Area	No. of hold-ings gated	No. of hold-ings	Area irrigated	No. of hold-ings gated	Area irrigated	No. of hold-ings	Area irrigated	No. of hold-ings	Area irrigated	No. of hold-ings	Area irrigated		
1.	2	3	4	5	6	7	8	9	10	11	12	13	14	15	16
1.	0.02-0.5	17952	1770	271	52	-	-	195	8	-	-	-	-	466	60
2.	0.5-1.0	723	450	-	-	-	-	-	-	-	-	-	-	-	-
3.	1.0-2.0	288	345	-	-	-	-	-	-	-	-	-	-	-	-
4.	2.0-3.0	81	205	-	-	-	-	-	-	-	-	-	-	-	-
5.	3.0-4.0	-	-	-	-	-	-	-	-	-	-	-	-	-	-
6.	4.0-5.0	-	-	-	-	-	-	-	-	-	-	-	-	-	-
7.	5.0-7.5	-	-	-	-	-	-	-	-	-	-	-	-	-	-
8.	7.5-10.0	-	-	-	-	-	-	-	-	-	-	-	-	-	-
9.	10.0-20.0	-	-	-	-	-	-	-	-	-	-	-	-	-	-
10.	20.0-30.0	-	-	-	-	-	-	-	-	-	-	-	-	-	-
11.	30.0-40.0	-	-	-	-	-	-	-	-	-	-	-	-	-	-
12.	40.0-50.0	-	-	-	-	-	-	-	-	-	-	-	-	-	-
13.	50.0 & above	-	-	-	-	-	-	-	-	-	-	-	-	-	-
All sizes:		19044	2770	271	52	-	-	195	8	-	-	-	-	466	60





Table 5(A) No. of operational holding receiving irrigation area, irrigated by different sources

Sl. No.	Size class	Total holdings	District: Wynad										Total net irri-gated area						
			No. of holdings	Area	Canals	Tanks	Wells	Tube wells	Other sources	Exclu-sive									
			1	2	3	4	5	6	7	8	9	10	11	12	13	14	15	16	
			No. of holdings	No. of holdings	No. of holdings	No. of holdings	No. of holdings	No. of holdings	No. of holdings	No. of holdings	No. of holdings	No. of holdings	No. of holdings	No. of holdings	No. of holdings	No. of holdings	No. of holdings	No. of holdings	No. of holdings
1.	0.02-0.5	199																	
2.	0.5-1.0	455																	
3.	1.0-2.0	284																	
4.	2.0-3.0	134																	
5.	3.0-4.0	44																	
6.	4.0-5.0	44																	
7.	5.0-7.5	45																	
8.	7.5-10.0	-																	
9.	10.0-20.0	-																	
10.	20.0-30.0	-																	
11.	30.0-40.0	-																	
12.	40.0-50.0	-																	
13.	50.0 & above	-																	
	All sizes	1205	1811												45	54	45	54	54

Jsk.



1870

1870

1870

1870

1870

1870

1870

1870

State: Kerala

(Sch. Castes)

Table 5B (Number of wells and tube wells)


Sl. No.	Size class (Ha)	Total holdings		No. of wells in use						No. of tube wells			Total (col.9+10)
		No.	Area	With pump sets	Without pump sets	Total (col.5+6)	Not in use	Diesel	Electric				
1	2	3	4	5	6	7	8	9	10	11			
1	0.02 - 0.5	289885	28477	-	-	9591	496	-	-	-	-		
2	0.5 - 1.0	12075	8354	-	-	813	-	-	-	-	-		
3	1.0 - 2.0	4123	5663	-	-	239	-	-	240	-	240		
4	2.0 - 3.0	562	1322	-	-	44	-	-	-	-	-		
5	3.0 - 4.0	146	491	-	-	-	-	-	-	-	-		
6	4.0 - 5.0	44	191	-	-	-	-	-	-	-	-		
7	5.0 - 7.5	45	264	-	-	-	-	-	-	-	-		
8	7.5 - 10.0	-	-	-	-	-	-	-	-	-	-		
9	10.0 - 20.0	-	-	-	-	-	-	-	-	-	-		
10	20.0 - 30.0	-	-	-	-	-	-	-	-	-	-		
11	30.0 - 40.0	-	-	-	-	-	-	-	-	-	-		
12	40.0 - 50.0	-	-	-	-	-	-	-	-	-	-		
13	50.0 & above	-	-	-	-	-	-	-	-	-	-		
All sizes		306880	43762	-	-	10687	496	-	240	-	240		

State: Kerala

District: Trivandrum
(Scheduled caste)

Table 5 (B) Number of wells and tubes wells

Sl. No.	Size class (Ha)	Total Holdings			No. of wells in use			No. of tube wells				Total (col. 9+10)
		No.	Area	3	With pump sets	Without pump sets	Total (col. 5+6)	Not in use	Diesel	Electric		
1	2	3	4	5	6	7	8	9	10	11		
1	0.02 - 0.5	33620	3139	-	-	1094	-	-	-	-	-	
2	0.5 - 1.0	1031	714	-	-	-	-	-	-	-	-	
3	1.0 - 2.0	-	-	-	-	-	-	-	-	-	-	
4	2.0 - 3.0	-	-	-	-	-	-	-	-	-	-	
5	3.0 - 4.0	-	-	-	-	-	-	-	-	-	-	
6	4.0 - 5.0	-	-	-	-	-	-	-	-	-	-	
7	5.0 - 7.5	-	-	-	-	-	-	-	-	-	-	
8	7.5 - 10.0	-	-	-	-	-	-	-	-	-	-	
9	10.0 - 20.0	-	-	-	-	-	-	-	-	-	-	
10	20.0 - 30.0	-	-	-	-	-	-	-	-	-	-	
11	30.0 - 40.0	-	-	-	-	-	-	-	-	-	-	
12	40.0 - 50.0	-	-	-	-	-	-	-	-	-	-	
13	50.0 & above	-	-	-	-	-	-	-	-	-	-	
	All sizes	34651	3853	-	-	1094	-	-	-	-	-	




State: Kerala

: 289 :

District: Quilon
(Scheduled caste)

Table 5 (B) Number of wells and tube wells

Sl. No.	Size Class (Ha)	Total holdings		No. of wells in use			No. of tube wells				
		No.	Area	With pump sets	Without pump sets	Total (col.5+6)	Not in use	8	9	10	11
1	0.02 - 0.5	45985	4681	-	-	487	-	-	-	-	-
2	0.5 - 1.0	944	649	-	-	-	-	-	-	-	-
3	1.0 - 2.0	85	113	-	-	-	-	-	-	-	-
4	2.0 - 3.0	21	45	-	-	-	-	-	-	-	-
5	3.0 - 4.0	-	-	-	-	-	-	-	-	-	-
6	4.0 - 5.0	-	-	-	-	-	-	-	-	-	-
7	5.0 - 7.5	-	-	-	-	-	-	-	-	-	-
8	7.5 - 10.0	-	-	-	-	-	-	-	-	-	-
9	10.0 - 20.0	-	-	-	-	-	-	-	-	-	-
10	20.0 - 30.0	-	-	-	-	-	-	-	-	-	-
11	30.0 - 40.0	-	-	-	-	-	-	-	-	-	-
12	40.0 - 50.0	-	-	-	-	-	-	-	-	-	-
13	50.0 & above	-	-	-	-	-	-	-	-	-	-
All sizes		47035	5488	-	-	487	-	-	-	-	-



State: Kerala

District: Alleppey
(Scheduled caste)

Table 5(B) Number of wells and tube wells

Sl. No.	Size class (Ha)	Total holdings		No. of wells in use			No. of tube wells				Total (col. 9+10)
		No.	Area	With pump sets	Without pump sets	Total (col. 5+6)	Not in use	Diesel	Electric		
1	2	3	4	5	6	7	8	9	10	11	
1	0.02 - 0.5	33223	2655	-	-	1464	50	-	-	-	
2	0.5 - 1.0	189	116	-	-	180	-	-	-	-	
3	1.0 - 2.0	-	-	-	-	-	-	-	-	-	
4	2.0 - 3.0	-	-	-	-	-	-	-	-	-	
5	3.0 - 4.0	-	-	-	-	-	-	-	-	-	
6	4.0 - 5.0	-	-	-	-	-	-	-	-	-	
7	5.0 - 7.5	-	-	-	-	-	-	-	-	-	
8	7.5 - 10.0	-	-	-	-	-	-	-	-	-	
9	10.0 - 20.0	-	-	-	-	-	-	-	-	-	
10	20.0 - 30.0	-	-	-	-	-	-	-	-	-	
11	30.0 - 40.0	-	-	-	-	-	-	-	-	-	
12	40.0 - 50.0	-	-	-	-	-	-	-	-	-	
13	50.0 & above	-	-	-	-	-	-	-	-	-	
	All sizes	33403	2771	-	-	1644	50	-	-	-	

State: Kerala

District: Kottayam
(Scheduled castes)

Table 5(B) Number of wells and tube wells

Sl. No.	Size class (Ha)	Total holdings		No. of wells in use				No. of tube wells		
		No.	Area	With pump sets	Without pump sets	Total (col. 5+6)	Not in use	Diesel	Electric	Total (col. 9+10)
1	2	3	4	5	6	7	8	9	10	11
1	0.02 - 0.5	12471	1273	-	-	-	-	-	-	-
2	0.5 - 1.0	84	65	-	-	-	-	-	-	-
3	1.0 - 2.0	-	-	-	-	-	-	-	-	-
4	2.0 - 3.0	-	-	-	-	-	-	-	-	-
5	3.0 - 4.0	-	-	-	-	-	-	-	-	-
6	4.0 - 5.0	-	-	-	-	-	-	-	-	-
7	5.0 - 7.5	-	-	-	-	-	-	-	-	-
8	7.5 - 10.0	-	-	-	-	-	-	-	-	-
9	10.0 - 20.0	-	-	-	-	-	-	-	-	-
10	20.0 - 30.0	-	-	-	-	-	-	-	-	-
11	30.0 - 40.0	-	-	-	-	-	-	-	-	-
12	40.0 - 50.0	-	-	-	-	-	-	-	-	-
13	50.0 & above.	-	-	-	7	-	-	-	-	-
All sizes		12555	1338	-	-	-	-	-	-	-

State: Kerala

: 292 :

Table 5(B) Number of wells and tube wells (Scheduled Castes)
District: Idukki

Sl. No.	Size class (Ha)	Total holdings			No. of wells in use			No. of tube wells			
		No.	Area	With pumsets	Without pumsets	Total (col.5+6)	Not in use	Diesel	Electric	Total (col.9+10)	
1	2	3	4	5	6	7	8	9	10	11	
1	0.02 - 0.5	4679	770	-	-	-	-	-	-	-	
2	0.5 - 1.0	1247	916	-	-	-	-	-	-	-	
3	1.0 - 2.0	870	1085	-	-	-	-	-	-	-	
4	2.0 - 3.0	101	204	-	-	-	-	-	-	-	
5	3.0 - 4.0	-	-	-	-	-	-	-	-	-	
6	4.0 - 5.0	-	-	-	-	-	-	-	-	-	
7	5.0 - 7.5	-	-	-	-	-	-	-	-	-	
8	7.5 - 10.0	-	-	-	-	-	-	-	-	-	
9	10.0 - 20.0	-	-	-	-	-	-	-	-	-	
10	20.0 - 30.0	-	-	-	-	-	-	-	-	-	
11	30.0 - 40.0	-	-	-	-	-	-	-	-	-	
12	40.0 - 50.0	-	-	-	-	-	-	-	-	-	
13	50.0 & above	-	-	-	-	-	-	-	-	-	
All sizes		6837	2975	-	-	-	-	-	-	-	

State: Kerala

District: Ernakulam
(Scheduled castes)

Table 5(B) Number of wells and tube wells

Sl. No.	Size class (Ha)	Total holdings		No. of wells in use			Total (col. 5+6)	Not in use	Diesel	Electric	Total (col. 9+10)
		No.	Area	With pump sets	Without pumpsets	Total					
1	2	3	4	5	6	7	8	9	10	11	
1	0.02 - 0.5	27587	2060	-	-	620	-	-	-	-	
2	0.5 - 1.0	633	429	-	-	-	-	-	-	-	
3	1.0 - 2.0	101	126	-	-	-	-	-	-	-	
4	2.0 - 3.0	-	-	-	-	-	-	-	-	-	
5	3.0 - 4.0	15	53	-	-	-	-	-	-	-	
6	4.0 - 5.0	-	-	-	-	-	-	-	-	-	
7	5.0 - 7.5	-	-	-	-	-	-	-	-	-	
8	7.5 - 10.0	-	-	-	-	-	-	-	-	-	
9	10.0 - 20.0	-	-	-	-	-	-	-	-	-	
10	20.0 - 30.0	-	-	-	-	-	-	-	-	-	
11	30.0 - 40.0	-	-	-	-	-	-	-	-	-	
12	40.0 - 50.0	-	-	-	-	-	-	-	-	-	
13	50.0 & above	-	-	-	-	-	-	-	-	-	
All sizes		28336	2668	-	-	620	-	-	-	-	

State: M.P.A.A.

District: TRICHUR

Table 5(B) - Number of wells and tube wells. (Scheduled castes)

Sl. No.	Size Class (Ha)	Total holdings			No. of wells in use			No. of tube wells		
		No.	Area	Total (col. 5 6)	With pumpscts	Without pumpscts	Total (col. 5 6)	Not in use	Diesel	Electric
1	2	3	4	5	6	7	8	9	10	11
1	0.02 - 0.5	39292	2709	3832	400
2	0.5 - 1.0	944	652	198
3	1.0 - 2.0	74	79
4	2.0 - 3.0
5	3.0 - 4.0
6	4.0 - 5.0
7	5.0 - 7.5
8	7.5 - 10.0
9	10.0 - 20.0
10	20.0 - 30.0
11	30.0 - 40.0
12	40.0 - 50.0
13	50.0 & above
Grand Total		40510	3440	4030	400

1 2 3 4 5 6 7 8 9 10 11 12

13 14 15 16 17 18 19 20 21 22 23 24

25 26 27 28 29 30 31 32 33 34 35 36

37 38 39 40 41 42 43 44 45 46 47 48

49 50 51 52 53 54 55 56

57 58 59 60 61 62 63 64 65 66 67 68

69 70 71 72 73 74 75 76 77 78 79 80


81 82 83 84 85 86 87 88

89 90 91 92 93 94 95 96

97 98 99 100 101 102 103 104

105 106 107 108 109 110 111 112

113 114 115 116 117 118 119 120



State: KERALA

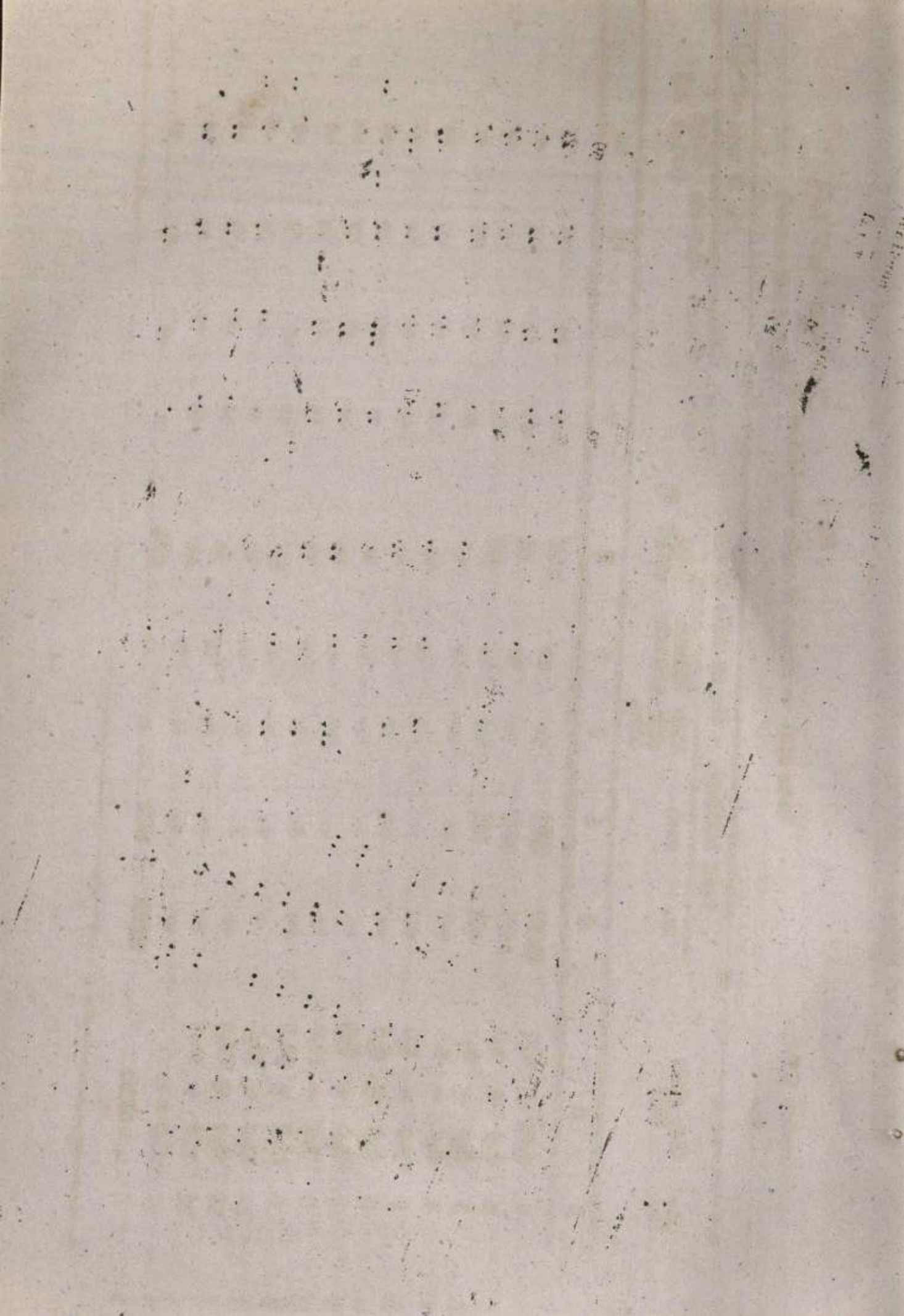
: 296 :

District: MALAPPURAM

Table 5(B) - Number of wells and tube wells.

(Scheduled castes)

Sl. No.	Size class (Ha)	Total holdings. No. of wells in use.					Total (col.5 6)	Not in use.	Diesel	Electric	Total (col.9 10)	Bi, if tyve wdks,
		No.	Area	With pump-sets.	Without pump-sets.	Total						
1	2	3	4	5	6	7	8	9	10	11		
1	0.02 - 0.5	29953	3503	1176	
2	0.5 - 1.0	1546	1105	61	
3	1.0 - 2.0	163	243	127	
4	2.0 - 3.0	
5	3.0 - 4.0	
6	4.0 - 5.0	
7	5.0 - 7.5	
8	7.5 - 10.0	
9	10.0 - 20.0	
10	20.0 - 30.0	
11	30.0 - 40.0	
12	40.0 - 50.0	
13	50.0 & above	
	ALL SIZES	31682	4851	1364	



District: KODI KODE
(Scheduled castes)

Table 5(B) Number of wells and tube wells.

Sl. No.	Size class (Ha)	Total holdings		No. of wells in use			Not in use	Number of tube wells		
		No.	Area	With pump-sets	Without pumpsets (col. 5 6)	Total (col. 5 6)		Diessl	Electric	Total (col. 9 10)
1	2	3	4	5	6	7	8	9	10	11
1.	0.02 - 0.5	17952	1770	169
2.	0.5 - 1.0	723	450
3.	1.0 - 2.0	208	345
4.	2.0 - 3.0	81	205
5.	3.0 - 4.0
6.	4.0 - 5.0
7.	5.0 - 7.5
8.	7.5 - 10.0
9.	10.0 - 20.0
10.	20.0 - 30.0
11.	30.0 - 40.0
12.	40.0 - 50.0
13.	50.0 & above
	All sizes	19044	2770	169

1 2 3 4 5 6 7 8 9 10 11 12

13 14 15 16 17 18 19 20 21 22 23 24

25 26 27 28 29 30 31 32 33 34 35 36

37 38 39 40 41 42 43 44 45 46 47 48

49 50 51 52 53 54 55 56 57 58 59 60

61 62 63 64 65 66 67 68 69 70 71 72

73 74 75 76 77 78 79 80 81 82 83 84

85 86 87 88 89 90 91 92 93 94 95 96

97 98 99 100 101 102 103 104 105 106 107 108

109 110 111 112 113 114 115 116 117 118 119 120

121 122 123 124 125 126 127 128 129 130 131 132

133 134 135 136 137 138 139 140 141 142 143 144

145 146 147 148 149 150 151 152 153 154 155 156

State: KERALA.

District: WAYANAD
Table 5(B) - Number of wells and tube wells.
(Scheduled castes)

Sl. No.	Size class (Ha)	Total holdings			No. of wells in uses			Not in use	No. of tube wells		
		No.	Area	No.	With pumpscts	Without pumpscts	Total (col.5 6)		Diesel	Electric	Total (col.9 10)
1	2	3	4	5	6	7	8	9	10	11	
1	0.02 - 0.5	139	39	
2	0.5 - 1.0	455	328	
3	1.0 - 2.0	284	477	
4	2.0 - 3.0	134	339	
5	3.0 - 4.0	44	173	
6	4.0 - 5.0	44	191	
7	5.0 - 7.5	45	264	
8	7.5 - 10.0	
9	10.0 - 20.0	
10	20.0 - 30.0	
11	30.0 - 40.0	
12	40.0 - 50.0	
13	50.0 & above	
	ALL SIZES	1205	1811	

State: LERAIL

District: Cannanore
(SCHEDULED CASTES)

Table 5(3) - Number of wells and tube wells.

Sl. No.	Size class (Ha)	Total holdings			No. of wells in use			No. of tube wells		
		No.	Area	With pumpsets	Without pumpsets	Total (col.5 6)	Not in use.	Di esel	Electric	Total (col.9 10)
1	2	3	4	5	6	7	8	9	10	11
1	0.02 - 0.5	12076	1255	230
2	0.5 - 1.0	3620	2486	289
3	1.0 - 2.0	1712	2393	67	240	240
4	2.0 - 3.0	50	127	25
5	3.0 - 4.0
6	4.0 - 5.0
7	5.0 - 7.5
8	7.5 - 10.0
9	10.0 - 20.0
10	20.0 - 30.0
11	30.0 - 40.0
12	40.0 - 50.0
13	50.0 & above
	All Classes	17458	6261	611	240	240





Table 6 - Irrigated and unirrigated area under different crops.
(Scheduled castes)

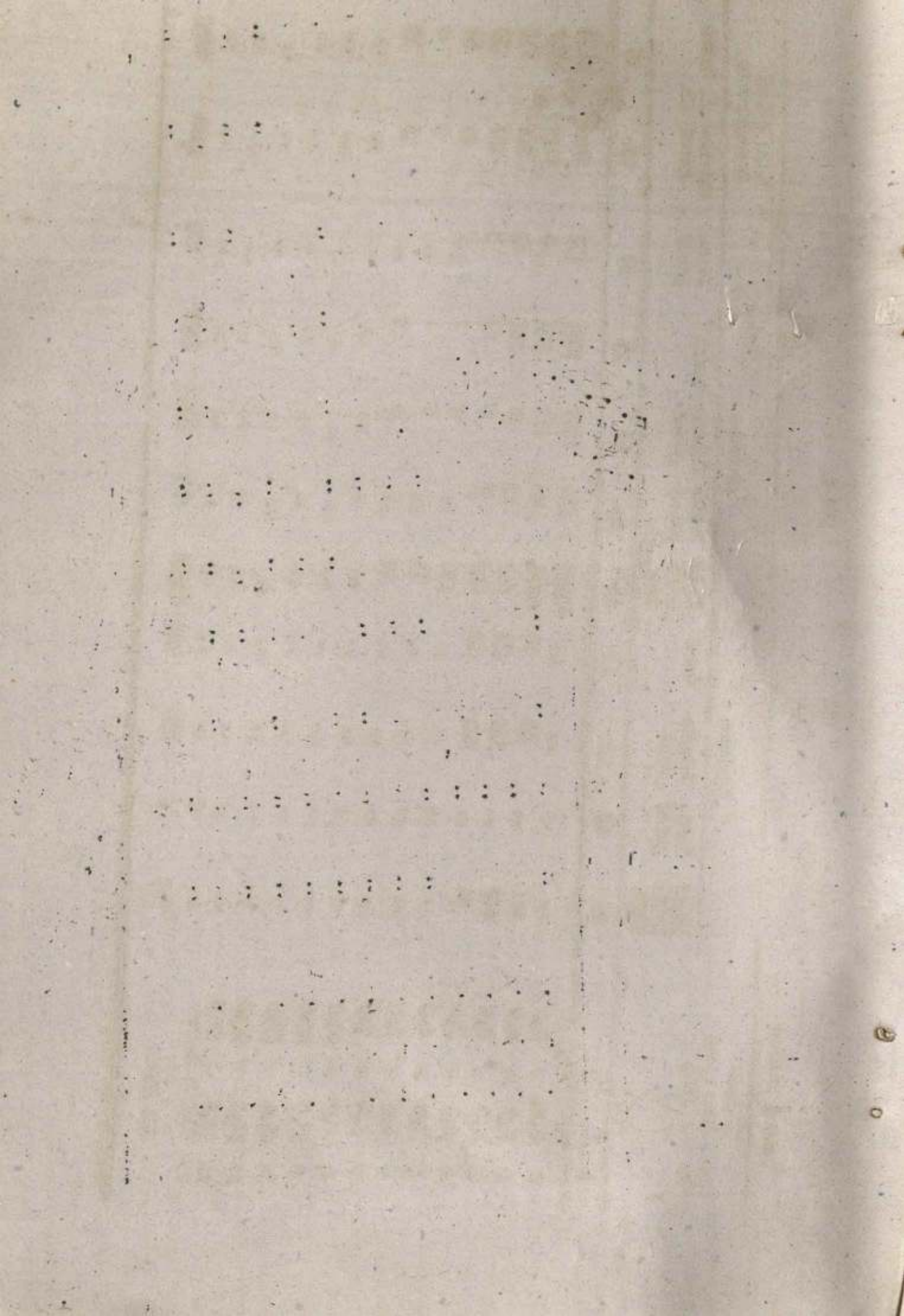
State: KERALA.

Sl. No.	Size class (Ha)	Total holdings cropped										Paddy					Pepper		
		Total holdings		Irrigated		Unirrigated		Total		Irrigated		Unirrigated		Total		Irrigated	Unirrigated	Total	
		No.	Area	No.	Area	No.	Area	No.	Area	No.	Area	No.	Area	No. of holdings.	No. of holdings.				No. of holdings.
1	Below	289885	27477	3079	25048	28127	8298	1257	1147	2404	56154	21	1068	1089	21	1068	1089		
2	0.5 - 1.0	12075	8354	908	6995	7903	2656	635	951	1586	5932	8	848	856	8	848	856		
3	1.0 - 2.0	4123	5663	793	4094	4887	1667	605	890	1495	1485	..	292	292	..	292	292		
4	2.0 - 3.0	562	1322	239	1009	1298	233	263	288	556	249	..	18	18	..	18	18		
5	3.0 - 4.0	146	491	339	465	304	146	155	330	485	44	..	8	8	..	8	8		
6	4.0 - 5.0	44	191	..	200	200	44	..	160	160	44	..	7	7	..	7	7		
7	5.0 - 7.5	45	264	54	237	291	45	54	62	116	45	..	30	30	..	30	30		
8	7.5 - 10.0		
9	10.0 - 20.0		
10	20.0 - 30.0		
11	30.0 - 40.0		
12	40.0 - 50.0		
13	50.0 & above		
	ALL SIZES	306800	43762	5462	30048	43510	13089	2974	3828	6002	63951	29	2271	2300	29	2271	2300		




State: KERALA

Sl. No.	Size class (In)	Cardamom				Areca nut				Total spices & condiments.		
		Irri-gated	Unirri-gated	Total	No. of hold-ings.	Irri-gated	Unirri-gated	Total	Irri-gated	Unirri-gated	Total	
1	2	16	17	18	19	20	21	22	23	24	25	26
1	0.02 - 0.5	62485	176	1058	1234	197	2126	2323
2	0.5 - 1.0	101	..	24	24	4876	40	267	307	48	1139	1187
3	1.0 - 2.0	207	..	133	133	969	22	89	111	22	514	536
4	2.0 - 3.0	51	..	102	102	209	5	7	12	5	127	132
5	3.0 - 4.0	131	..	2	2	..	10	10
6	4.0 - 5.0	44	..	1	1	..	8	8
7	5.0 - 7.5	450	..0	..	30	30
8	7.5 - 10.0
9	10.0 - 20.0
10	20.0 - 30.0
11	30.0 - 40.0
12	40.0 - 50.0
13	50.0 & above
	All sizes	359	..	259	259	60759	243	1424	1667	272	3954	4226



Sl. No.	Size class (In)	Mango				Jack				Banana			
		No. of hold-ings.	Irrigated	Unirrigated	Total	No. of hold-ings.	Irrigated	Unirrigated	Total	No. of hold-ings.	Irrigated	Unirrigated	Total
1	2	27	23	29	30	31	32	33	34	35	36	37	38
1	0.02 - 0.5	94320	9	969	978	92861	4	865	869	84009	122	1300	1422
2	0.5 - 1.0	6124	..	116	116	6421	..	142	142	3522	43	175	218
3	1.0 - 2.0	1828	4	29	33	1771	2	49	51	1182	52	67	119
4	2.0 - 3.0	240	..	4	4	152	..	4	4	116	..	6	6
5	3.0 - 4.0	87	..	2	2	174	177	9	186
6	4.0 - 5.0
7	5.0 - 7.5
8	7.5 - 10.0
9	10.0 - 20.0
10	20.0 - 30.0
11	30.0 - 40.0
12	40.0 - 50.0
13	50.0 & above
ALL SIZES		102599	13	1120	1133	101205	6	1060	1066	89003	394	1557	1951




State: KERALA

Sl. No.	Size class (Ha)	Cashewnut					Total fruits				Topioca			
		No. of hold-ings.	Irrigated.	Unirrigated.	Total	Irrigated.	Unirrigated.	Total	No. of hold-ings.	Irrigated.	Unirrigated.	Total		
1	2	39	40	41	42	43	44	45	46	47	48	49		
1	0.02 - 0.5	57658	3	1435	1430	138	4569	4707	114232	322	6627	6949		
2	0.5 - 1.0	6595	3	939	942	46	1572	1418	5452	52	1302	1354		
3	1.0 - 2.0	2429	0	470	478	66	615	681	1360	8	382	390		
4	2.0 - 3.0	152	..	29	29	..	43	43	133	..	65	65		
5	3.0 - 4.0	87	..	10	10	177	21	198	87	..	21	21		
6	4.0 - 5.0		
7	5.0 - 7.5		
8	7.5 - 10.0		
9	10.0 - 20.0		
10	20.0 - 30.0		
11	30.0 - 40.0		
12	40.0 - 50.0		
13	50.0 and above		
ALL SIZES		66921	14	2003	2097	427	6620	7047	121264	382	8397	8779		

State: KERALA

Sl. No.	Size class (Ha)	Other food crops				Total food crops				Coconut			
		No. of hold-ings.	Irrigated	Unirrigated	Total	Irrigated	Unirrigated	Total	No. of hold-ings.	Irrigated	Unirrigated	Total	
1	2	50	51	52	53	54	55	56	57	58	59	60	
1	0.02 - 0.5	46941	32	1359	1391	1946	15023	17774	224336	1112	7501	8693	
2	0.5 - 1.0	2634	35	401	436	316	5165	5981	3235	69	1067	1136	
3	1.0 - 2.0	323	25	233	308	726	2684	3410	2934	51	373	424	
4	2.0 - 3.0	175	..	92	92	273	615	833	461	16	115	131	
5	3.0 - 4.0	52	..	6	6	332	303	720	131	7	22	29	
6	4.0 - 5.0	163	163	44	..	1	1	
7	5.0 - 7.5	54	92	146	45	..	1	1	
8	7.5 - 10.0	
9	10.0 - 20.0	
10	20.0 - 30.0	
11	30.0 - 40.0	
12	40.0 - 50.0	
13	50.0 & above	
ALL SIZES		56325	92	2141	2233	4147	24940	29007	256686	1255	9160	10415	



State: KERALA

Sl. No.	Size Class (Sq)	Tea				Coffee				Rubber				
		No. of hold-ings.		Total	No. of hold-ings.		Total	No. of hold-ings.		Total	No. of hold-ings.		Total	
		Irrigated	Unirrigated		Irrigated	Unirrigated		Irrigated	Unirrigated		Irrigated	Unirrigated		
1	2	61	62	63	64	65	66	67	68	69	70	71	72	
1	0.02 - 0.5	5409	0.	132	132	132	4719	..	601	601
2	0.5 - 1.0	139	..	101	101	1312	..	233	233	621	161	161
3	1.0 - 2.0	203	..	260	260	524	..	145	145	510	436	436
4	2.0 - 3.0	134	..	64	64	99	153	153
5	3.0 - 4.0	131	..	51	51
6	4.0 - 5.0	44	..	31	31
7	5.0 - 7.5	45	..	144	144
8	7.5 - 10.0
9	10.0 - 20.0
10	20.0 - 30.0
11	30.0 - 40.0
12	40.0 - 50.0
13	50.0 & above
ALL SIZES		422	..	369	369	7679	0.	800	800	5949	1551	1551


State: KALIFORNIA

Sl. No.	Size class (Ac.)	Other non-food crops					Total non-food crops		
		No. of holdings	Irrigated	Unirrigated	Total	Irrigated	Unirrigated	Total	
1	2	73	74	75	76	77	78	79	
1	0.02 - 0.5	31294	21	906	927	1133	9220	10353	
2	0.5 - 1.0	1756	23	263	291	92	1030	1922	
3	1.0 - 2.0	543	16	103	204	67	1410	1477	
4	2.0 - 3.0	116	..	62	62	16	394	410	
5	3.0 - 4.0	35	..	4	4	7	77	84	
6	4.0 - 5.0	32	32	
7	5.0 - 7.5	145	145	
8	7.5 - 10.0	
9	10.0 - 20.0	
10	20.0 - 30.0	
11	30.0 - 40.0	
12	40.0 - 50.0	
13	50.0 & above	
ALL SIZES		33749	60	1420	1480	1315	13103	14423	

Individual & Institutional
 Scheduled Caste

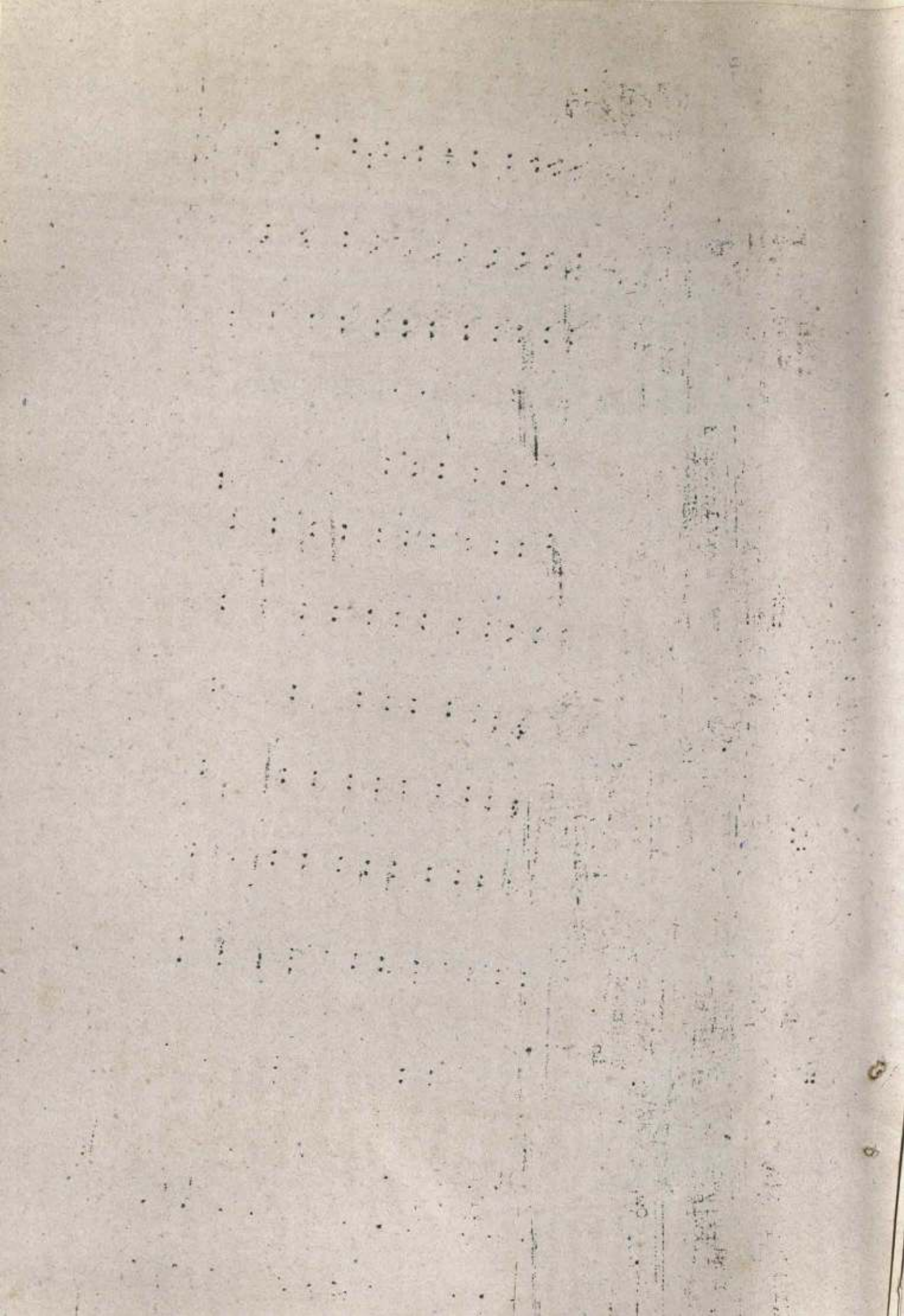
Table 6. Irrigated & Unirrigated area under different crops (Area in Hectares)

Sl. No.	Size class (Ha)	No.	Total holdings Gross cropped area			District: Trivandrum			No. of irrigated holdings	No. of un-irrigated holdings	Total			
			Irrigated	Un-irrigated	Total	Irrigated	Un-irrigated	Total						
1	2	3	4	5	6	7	8	9	10	11	12	13	14	15
1.	0.02-0.5	33620	3139	182	3274	3456	56	..	5	5	3666	1	74	75
2.	0.5-1.0	1031	714	..	677	677	42	..	3	3	474	..	18	18
3.	1.0-2.0
4.	2.0-3.0
5.	3.0-4.0
6.	4.0-5.0
7.	5.0-7.5
8.	7.5-10.0
9.	10.0-20.0
10.	20.0-30.0
11.	30.0-40.0
12.	40.0-50.0
13.	50.0 and above
	All sizes	34651	3853	182	3951	4133	98	..	8	8	4140	1	92	93



Sl. No.	Size class (Ha)	Cardamom		Arecanut		Total spices & Condiments						
		No. of holdings	Un-irrigated	No. of holdings	Un-irrigated	Total Irrigated	Total Un-irrigated					
1	2	16	17	18	19	20	21	22	23	24	25	26
1.	0-02-0.5	2926	..	374	374	1	448	449
2.	0.5-1.0	462	..	18	18	..	36	36
3.	1.0-2.0
4.	2.0-3.0
5.	3.0-4.0
6.	4.0-5.0
7.	5.0-7.5
8.	7.5-10.0
9.	10.0-20.0	--	--	--	--	--
10.	20.0-30.0
11.	30.0-40.0
12.	40.0-50.0
13.	50.0 & above	--	--
All sizes		3388	..	392	392	1	484	485

Sl. No.	Size class (Ha)	Mango			Jack			Banana				
		No. of holdings	Un-irrigated	Total	No. of holdings	Irrigated	Total	No. of holdings	Un-irrigated	Total		
1	2	27	28	30	31	32	33	34	35	36	37	38
1.	0.02-0.5	5985	1	60	6038	1	73	74	4954	2	177	7179
2.	0.5-1.0	273	..	3	273	..	4	4	190	..	17	17
3.	1.0-2.0
4.	2.0-3.0
5.	3.0-4.0
6.	4.0-5.0
7.	5.0-7.5
8.	7.5-10.0
9.	10.0-20.0
10.	20.0-30.0
11.	30.0-40.0
12.	40.0-50.0
13.	50.0 & above
	All sizes	6258	1	63	6311	1	77	78	5144	2	194	196



: 310 :

Sl. No.	Size Class(Ha)	Cashewnut			Total fruits			Apioca				
		No. of holdings	Irrigated	Un-irrigated	Total	Irrigated	Un-irrigated	Total	No. of holdings	Irrigated	Un-irrigated	Total
1	2	39	40	41	42	43	44	45	46	47	48	49
1.	0.02-0.5	3302	..	54	54	4	363	367	18586	37	1170	1207
2.	0.5-1.0	273	..	40	40	..	64	64	936	..	335	335
3.	1.0-2.0
4.	2.0-3.0
5.	3.0-4.0
6.	4.0-5.0
7.	5.0-7.5
8.	7.5-10.0
9.	10.0-20.0
10.	20.0-30.0
11.	30.0-40.0
12.	40.0-50.0
13.	50.0 & above
	All sizes	3575	..	94	94	4	427	431	19522	37	1505	1542

: 311 :

Sl. No.	Size class (Ha)	Other Food crops			Total food crops			Cocanut				
		No. of holdings	Irrigated	Un-irrigated	Total Irrigated	Un-irrigated	Total	No. of holdings	Un-irrigated	Total		
1	2	50	51	52	53	54	55	56	57	58	59	60
1.	0.02-0.5	2169	..	111	111	42	2097	2139	25778	140	895	1035
2.	0.5-1.0	50	..	1	1	..	439	439	841	..	151	152
3.	1.0-2.0
4.	2.0-3.0
5.	3.0-4.0
6.	4.0-5.0
7.	5.0-7.5
8.	7.5-10.0
9.	10.0-20.0
10.	20.0-30.0
11.	30.0-40.0
12.	40.0-50.0
13.	50.0 & above
All Sizes		2219	..	112	112	42	2536	2578	26619	140	1047	1187

Sl. No.	Size class (Ha)	Tea			Coffee			Rubber					
		Irri-gated	Un-irri-gated	Total No. of hold-ings	Irri-gated	Un-irri-gated	Total No. of hold-ings	Irri-gated	Un-irri-gated	Total			
1	2	61	62	63	64	65	66	67	68	69	70	71	72
1.	0.02-0.5	1636	..	207	207
2.	0.5-1.0	283	..	86	86
3.	1.0-2.0
4.	2.0-3.0
5.	3.0-4.0
6.	4.0-5.0
7.	5.0-7.5
8.	7.5-10.0
9.	10.0-20.0
10.	20.0-30.0
11.	30.0-40.0
12.	40.0-50.0
13.	50.0 & above
	All sizes	1919	..	293	293

Sl. No.	Size class (Ha)	No. of holdings	Other Non-food crops		Total Non-food crops	
			Irrigated	Un-irrigated	Irrigated	Unirrigated
4	2	73	74	75	77	78
1.	0.02-0.5	1447	..	75	140	1177
2.	0.5-1.0	33	238
3.	1.0-2.0
4.	2.0-3.0
5.	3.0-4.0
6.	4.0-5.0
7.	5.0-7.6
8.	7.0-10.0
9.	10.0-20.0
10.	20.0-30.0
11.	30.0-40.0
12.	40.0-50.0
13.	50.0 & above
All sizes		1480	..	75	140	1415
						1555




Table: 6 - Irrigated & Unirrigated area under different crops
(Area in hectares)

District: Quilon

State: Kerala

Sl. No.	Size class	Total holdings		Gross cropped area		Paddy		Pepper		Total				
		No.	Area	Irrigated	Unirrigated	No. of irrigated holdings	Unirrigated	No. of irrigated holdings	Unirrigated					
1	2	3	4	5	6	7	8	9	10	11	12	13	14	15
1.	0.02-0.5	45985	4681	11	5460	5471	1201	5	126	131	16537	-	221	221
2.	0.5-1.0	944	649	-	640	640	86	-	26	26	944	-	53	53
3.	1.0-2.0	85	113	-	138	138	43	-	10	10	85	-	5	5
4.	2.0-3.0	21	45	-	61	61	-	-	-	-	21	-	1	1
5.	3.0-4.0	-	-	-	-	-	-	-	-	-	-	-	-	-
6.	4.0-5.0	-	-	-	-	-	-	-	-	-	-	-	-	-
7.	5.0-7.5	-	-	-	-	-	-	-	-	-	-	-	-	-
8.	7.5-10.0	-	-	-	-	-	-	-	-	-	-	-	-	-
9.	10.0-20.0	-	-	-	-	-	-	-	-	-	-	-	-	-
10.	20.0-30.0	-	-	-	-	-	-	-	-	-	-	-	-	-
11.	30.0-40.0	-	-	-	-	-	-	-	-	-	-	-	-	-
12.	40.0-50.0	-	-	-	-	-	-	-	-	-	-	-	-	-
13.	50.0 & above	-	-	-	-	-	-	-	-	-	-	-	-	-
All sizes		47055	5488	11	6299	6310	1330	5	162	167	17587	-	280	280

Sl. No.	Size class (Ha)	Cardamom				Arecanut				Total spices & condiments					
		No. of holdings	Irrigated	Un-irrigated	Total	No. of holdings	Irrigated	Un-irrigated	Total	Irrigated	Un-irrigated	Total	Irrigated	Un-irrigated	Total
1	2	16	17	18	19	20	21	22	23	24	25	26	27	28	29
1.	0.02-0.5	-	-	-	-	14589	-	198	198	-	419	419	-	-	-
2.	0.5-1.0	-	-	-	-	862	-	42	42	-	95	95	-	-	-
3.	1.0-2.0	-	-	-	-	43	-	4	4	-	9	9	-	-	-
4.	2.0-3.0	-	-	-	-	-	-	-	-	-	1	1	-	-	-
5.	3.0-4.0	-	-	-	-	-	-	-	-	-	-	-	-	-	-
6.	4.0-5.0	-	-	-	-	-	-	-	-	-	-	-	-	-	-
7.	5.0-7.5	-	-	-	-	-	-	-	-	-	-	-	-	-	-
8.	7.5-10.0	-	-	-	-	-	-	-	-	-	-	-	-	-	-
9.	10.0-20.0	-	-	-	-	-	-	-	-	-	-	-	-	-	-
10.	20.0-30.0	-	-	-	-	-	-	-	-	-	-	-	-	-	-
11.	30.0-40.0	-	-	-	-	-	-	-	-	-	-	-	-	-	-
12.	40.0-50.0	-	-	-	-	-	-	-	-	-	-	-	-	-	-
13.	50.0 & above	-	-	-	-	-	-	-	-	-	-	-	-	-	-
	All sizes	-	-	-	-	15494	-	244	244	-	524	524	-	-	-

Sl. No.	Size class (Ha)	Mango					Jack					Banana					
		No. of hold-ings	Irrigated	Un-irrigated	Total	No. of hold-ings	Irrigated	Un-irrigated	Total	No. of hold-ings	Irrigated	Un-irrigated	Total	No. of hold-ings	Irrigated	Un-irrigated	Total
1	2	27	28	29	30	31	32	33	34	35	36	37	38	35	36	37	38
1.	0.02-0.5	17798	-	134	134	18636	-	144	144	17778	-	237	237	-	-	-	237
2.	0.5-1.0	793	-	10	10	899	-	12	12	796	-	40	40	-	-	-	40
3.	1.0-2.0	64	-	1	1	85	-	2	2	64	-	3	3	-	-	-	3
4.	2.0-3.0	21	-	1	1	21	-	0	0	21	-	1	1	-	-	-	1
5.	3.0-4.0	-	-	-	-	-	-	-	-	-	-	-	-	-	-	-	-
6.	4.0-5.0	-	-	-	-	-	-	-	-	-	-	-	-	-	-	-	-
7.	5.0-7.5	-	-	-	-	-	-	-	-	-	-	-	-	-	-	-	-
8.	7.5-10.0	-	-	-	-	-	-	-	-	-	-	-	-	-	-	-	-
9.	10.0-20.0	-	-	-	-	-	-	-	-	-	-	-	-	-	-	-	-
10.	20.0-30.0	-	-	-	-	-	-	-	-	-	-	-	-	-	-	-	-
11.	30.0-40.0	-	-	-	-	-	-	-	-	-	-	-	-	-	-	-	-
12.	40.0-50.0	-	-	-	-	-	-	-	-	-	-	-	-	-	-	-	-
13.	50.0 & above	-	-	-	-	-	-	-	-	-	-	-	-	-	-	-	-
All sizes		18670	-	146	146	19641	-	158	158	18659	-	281	281	-	-	-	281

Sl. No.	Size class (Ha)	Cashewnut				Total fruits				Tapioca			
		No. of hold-ings	Irrigated	Un-irrigated	Total	Irrigated	Un-irrigated	Total	No. of hold-ings	Irrigated	Un-irrigated	Total	
1	2	39	40	41	42	43	44	45	46	47	48	49	
1.	0.02-0.5	15792	-	221	221	-	736	736	35026	6	1846	1852	
2.	0.5-1.0	766	-	30	30	-	92	92	899	-	271	271	
3.	1.0-2.0	85	-	8	8	-	14	14	85	-	44	44	
4.	2.0-3.0	21	-	3	3	-	5	5	21	-	19	19	
5.	3.0-4.0	-	-	-	-	-	-	-	-	-	-	-	
6.	4.0-5.0	-	-	-	-	-	-	-	-	-	-	-	
7.	5.0-7.5	-	-	-	-	-	-	-	-	-	-	-	
8.	7.5-10.0	-	-	-	-	-	-	-	-	-	-	-	
9.	10.0-20.0	-	-	-	-	-	-	-	-	-	-	-	
10.	20.0-30.0	-	-	-	-	-	-	-	-	-	-	-	
11.	30.0-40.0	-	-	-	-	-	-	-	-	-	-	-	
12.	40.0-50.0	-	-	-	-	-	-	-	-	-	-	-	
13.	50.0 & above	-	-	-	-	-	-	-	-	-	-	-	
All sizes		16664	-	262	262	-	847	847	36031	6	2180	2186	

rs
Total

10

ST
STP
TIPS
TSM
TSP
TST
TSS
TSS

rs
Total

10


ST
STP
TIPS
TSM
TSP
TST
TSS
TSS

rs
Total

10

ST
STP
TIPS
TSM
TSP
TST
TSS
TSS

Sl. No.	Size class (Ha)	Other Food Crops				Total food crops				Coconut		
		No. of holdings	Irrigated	Unirrigated	Total	Irrigated	Unirrigated	Total	No. of holdings	Irrigated	Unirrigated	Total
1	2	50	51	52	53	54	55	56	57	58	59	60
1.	0.02-0.5	12038	-	159	159	11	3286	3297	38070	-	1944	1944
2.	0.5-1.0	432	-	25	25	-	509	509	899	-	67	67
3.	1.0-2.0	39	-	5	5	-	82	82	64	-	27	27
4.	2.0-3.0	12	-	1	1	-	26	26	21	-	34	34
5.	3.0-4.0	-	-	-	-	-	-	-	-	-	-	-
6.	4.0-5.0	-	-	-	-	-	-	-	-	-	-	-
7.	5.0-7.5	-	-	-	-	-	-	-	-	-	-	-
8.	7.5-10.0	-	-	-	-	-	-	-	-	-	-	-
9.	10.0-20.0	-	-	-	-	-	-	-	-	-	-	-
10.	20.0-30.0	-	-	-	-	-	-	-	-	-	-	-
11.	30.0-40.0	-	-	-	-	-	-	-	-	-	-	-
12.	40.0-50.0	-	-	-	-	-	-	-	-	-	-	-
13.	50.0 & above	-	-	-	-	-	-	4	-	-	-	-
All sizes		12541	-	190	190	11	3903	3914	39054	-	2072	2072



Sl. No.	Size Class (ha)	Tea			Coffee			Rubber					
		No. of hold- ings	Irrig- ated	un- irrig- ated	Total	No. of hold- ings	Irrig- ated	Un- irrig- ated	Total	No. of hold- ings	Irrig- ated	Un- irrig- ated	Total
1	2	61	62	63	64	65	66	67	68	69	70	71	72
1.	0.02-0.5	-	-	-	-	1037	-	13	13	675	-	112	112
2.	0.5-1.0	-	-	-	-	212	-	9	9	175	-	37	37
3.	1.0-2.0	-	-	-	-	21	-	0	0	21	-	26	26
4.	2.0-3.0	-	-	-	-	-	-	-	-	-	-	-	-
5.	3.0-4.0	-	-	-	-	-	-	-	-	-	-	-	-
6.	4.0-5.0	-	-	-	-	-	-	-	-	-	-	-	-
7.	5.0-7.5	-	-	-	-	-	-	-	-	-	-	-	-
8.	7.5-10.0	-	-	-	-	-	-	-	-	-	-	-	-
9.	10.0-20.0	-	-	-	-	-	-	-	-	-	-	-	-
10.	20.0-30.0	-	-	-	-	-	-	-	-	-	-	-	-
11.	30.0-40.0	-	-	-	-	-	-	-	-	-	-	-	-
12.	40.0-50.0	-	-	-	-	-	-	-	-	-	-	-	-
13.	50.0 & above	-	-	-	-	-	-	-	-	-	-	-	-
All sizes		-	-	-	-	1270	-	22	22	871	-	175	175

612

30

PT

100

10

10

10

10

10

10

10

G

Sl. Size Class (Ha) Other Non-food crops Total Non-food crops

Sl. No.	Size Class (Ha)	No. of holdings	Other Non-food crops				Total Non-food crops			
			Irrigated	Unirrigated	Total	Irrigated	Unirrigated	Total		
1	2	73	74	75	76	77	78	79		
1.	0.02-0.5	8039	-	105	105	-	2174	2174		
2.	0.5-1.0	288	-	18	18	-	131	131		
3.	1.0-2.0	25	-	3	3	-	56	56		
4.	2.0-3.0	9	-	1	1	-	35	35		
5.	3.0-4.0	-	-	0	0	-	-	-		
6.	4.0-5.0	-	-	0	0	-	-	-		
7.	5.0-7.5	-	-	0	0	-	-	-		
8.	7.5-10.0	-	-	0	0	-	-	-		
9.	10.0-20.0	-	-	0	0	-	-	-		
10.	20.0-30.0	-	-	0	0	-	-	-		
11.	30.0-40.0	-	-	0	0	-	-	-		
12.	30.0-40.0	-	-	0	0	-	-	-		
13.	40.0-50.0	-	-	0	0	-	-	-		
14.	50.0 & above	-	-	0	0	-	-	-		
All sizes		8361	-	127	127	-	2396	2396		

: 321 : Individual Institutional (SC)


Table 6 - Irrigated and unirrigated area under different crops (Area in hectares).
District: ALLEPPY

State: KERALA


Sl. No.	Size class (Ha)	Total holdings Gross cropped area										Pepper				
		No.	Area	Irrigated	Unirrigated	Total	No. of holdings	Irrigated	Unirrigated	Total	No. of holdings	Irrigated	Unirrigated	Total		
1	0.02 - 0.5	35223	2655	708	2249	2957	1088	138	350	488	6795	4	65	69		
2	0.5 - 1.0	180	116	57	114	171	135	..	34	34	135	..	2	2		
3	1.0 - 2.0		
4	2.0 - 3.0		
5	3.0 - 4.0		
6	4.0 - 5.0		
7	5.0 - 7.5		
8	7.5 - 10.0		
9	10.0 - 20.0		
10	20.0 - 30.0		
11	30.0 - 40.0		
12	40.0 - 50.0		
13	50.0 & above		
ALL SIZES		53403	2771	765	2563	3128	1223	138	384	522	6930	4	67	71		

10
11
12
13
14
15
16
17
18
19
20
21
22
23
24
25
26
27
28
29
30
31
32
33
34
35
36
37
38
39
40
41
42
43
44
45
46
47
48
49
50
51
52
53
54
55
56
57
58
59
60
61
62
63
64
65
66
67
68
69
70
71
72
73
74
75
76
77
78
79
80
81
82
83
84
85
86
87
88
89
90
91
92
93
94
95
96
97
98
99
100


Sl. No.	Size class (Ea)	Cardroom					Arcanum					Total splices and condiments							
		No. of Irri-gated	Unirri-gated	Total	No. of Irri-gated	Unirri-gated	Total	No. of Irri-gated	Unirri-gated	Total	No. of Irri-gated	Unirri-gated	Total						
		16	17	18	19	20	21	22	23	24	25	26	27	28	29	30	31	32	33
1	0.02 -	0.5	1	27	28	5	92	97
2	0.5 -	1.0	135	..	3	3	..	5	5
3	1.0 -	2.0
4	2.0 -	3.0
5	3.0 -	4.0
6	4.0 -	5.0
7	5.0 -	7.5
8	7.5 -	10.0
9	10.0 -	20.0
10	20.0 -	30.0
11	30.0 -	40.0
12	40.0 -	50.0
13	50.0 & above	
	ALL SIZES		9559	1	30	31	5	97	102




Sl. No.	Size Class (In)	Mango				Jack				Banana			
		No. of Hold-ings	Irrigated	Unirrigated	Total	No. of hold-ings	Irrigated	Unirrigated	Total	No. of hold-ings	Irrigated	Unirrigated	Total
1	2	27	28	29	30	31	32	33	34	35	36	37	38
1	0.02 -	0.5	6	116	122	11976	1	81	82	10712	3	33	36
2	0.5 -	1.0	..	1	1	180	..	2	2	180	..	6	6
3	1.0 -	2.0
4	2.0 -	3.0
5	3.0 -	4.0
6	4.0 -	5.0
7	5.0 -	7.5
8	7.5 -	10.0
9	10.0 -	20.0
10	20.0 -	30.0
11	30.0 -	40.0
12	40.0 -	50.0
13	50.0 & above	
ALL SIZES		14774	6	117	123	12156	1	83	84	10892	3	39	42




Sl. No.	Size Class (In.)	Cashewnut				Total fruits				Tapioca			
		No. of hold-ings.	Irrigated	Unirrigated	Total	Irrigated	Unirrigated	Total	No. of hold-ings.	Irrigated	Unirrigated	Total	
1	2	39	40	41	42	43	44	45	46	47	48	49	
1	0.02 - 0.5	7631	2	75	77	12	305	317	17213	193	519	712	
2	0.5 - 1.0	180	..	9	9	..	18	18	180	52	15	67	
3	1.0 - 2.0	
4	2.0 - 3.0	
5	3.0 - 4.0	
6	4.0 - 5.0	
7	5.0 - 7.5	
8	7.5 - 10.0	
9	10.0 - 20.0	
10	20.0 - 30.0	
11	30.0 - 40.0	
12	40.0 - 50.0	
13	50.0 & above	
	ALL SIZES	7811	2	84	86	12	323	335	17393	245	534	779	




Sl. No.	Size class (Ea)	Other food crops					Total food crops					Coconut			Total
		No. of hold-ings.	Irrigated	Unirrigated	Total	Irrigated	Unirrigated	Total	No. of hold-ings.	Irrigated	Unirrigated	Irrigated	Unirrigated	Total	
1	2	50	51	52	53	54	55	56	57	58	59	60			
1	0.02 -	6485	15	110	125	363	1376	1739	30234	335	768	1103			
2	0.5 -	100	3	9	12	55	81	136	180	..	26	26			
3	1.0 -	
4	2.0 -	
5	3.0 -	
6	4.0 -	
7	5.0 -	
8	7.5 -	
9	10.0 -	
10	20.0 -	
11	30.0 -	
12	40.0 -	
13	50.0 & above	
	ALL SIZES	6593	18	119	137	418	1457	1875	30414	335	794	1129			



Sl. No.	Size class (Ha)	Tea					Coffee					Rubber					
		No. of hold-ings.	Irrigated	Unirrigated	Total	No. of hold-ings.	Irrigated	Unirrigated	Total	No. of hold-ings.	Irrigated	Unirrigated	Total	No. of hold-ings.	Irrigated	Unirrigated	Total
1	2	61	62	63	64	65	66	67	68	69	70	71	72	73	74	75	76
1	0.02 - 0.5	1121	..	12	12	191	..	20	20
2	0.5 - 1.0
3	1.0 - 2.0
4	2.0 - 3.0
5	3.0 - 4.0
6	4.0 - 5.0
7	5.0 - 7.5
8	7.5 - 10.0
9	10.0 - 20.0
10	20.0 - 30.0
11	30.0 - 40.0
12	40.0 - 50.0
13	50.0 & above
	ALL SIZES	1121	..	12	12	191	..	20	20



Sl. No.	Size class (Ac)	No. of holdings	Other non-food crops			Total non-food crops		
			Irrigated	Unirrigated	Total	Irrigated	Unirrigated	Total
1	2	73	74	75	76	77	78	79
1	0.02 - 0.5	4323	10	73	83	345	873	1218
2	0.5 - 1.0	72	2	7	9	2	33	35
3	1.0 - 2.0
4	2.0 - 3.0
5	3.0 - 4.0
6	4.0 - 5.0
7	5.0 - 7.5
8	7.5 - 10.0
9	10.0 - 20.0
10	20 - 30.0
11	30. - 40.0
12	40.0 - 50.0
13	50.0 & above
ALL CLASSES		4395	12	80	92	347	906	1253



Individual + Institutional
(SC)

Table: 5. Irrigated & Unirrigated area under different crops (Area in hectares)

State: Kerala

District: Vottayam

Sl. No.	Size Class (Ha)	Gross cropped area											Paddy			Total	
		Total holdings		Irrigated		Unirrigated		Irrigated		Unirrigated		Total		No. of holdings	Irrigated		Unirrigated
		No.	Area	No.	Area	No.	Area	No.	Area	No.	Area	No.	Area				
1	2	3	4	5	6	7	8	9	10	11	12	13	14	15			
1.	0.02-0.5	12471	1273	59	1253	1312	166	59	158	217	4137	..	105	105			
2.	0.5-1.0	84	65	..	66	66	59	59
3.	1.0-2.0
4.	2.0-3.0
5.	3.0-4.0
6.	4.0-5.0
7.	5.0-7.5
8.	7.5-10.0
9.	10.0-20.0
10.	20.0-30.0
11.	30.0-40.0
12.	40.0-50.0
13.	50.0 & above
All sizes		12555	1338	59	1319	1378	166	59	217	276	4137	..	105	105	105

.....

.....

.....

.....

.....

.....

.....

.....

.....

.....

.....

.....

.....

.....

.....

.....

.....

.....

...

...

...

...

...

.....

.....

.....

.....

State: Kerala

District: Kottayam

Sl. No.	Size Class (Ha)	Cardamom			Areca nut			Total Spices & Condi-ments				
		No. of hold-ings	Irrig-ated	Un-irrig-ated	Total	No. of hold-ings	Irrig-ated	Un-irrig-ated	Total	Irrig-ated	Un-irrig-ated	Total
1	2	16	17	18	19	20	21	22	23	24	25	26
1.	0.02 -	4103	..	21	21	..	126	126
2.	0.5 -	84	..	1	1	..	1	1
3.	1.0 -
4.	2.0 -
5.	3.0 -
6.	4.0 -
7.	5.0 -
8.	7.5 -
9.	10.0 -
10.	20.0 -
11.	30.0 -
12.	40.0 -
13.	50.0 & above
	All sizes	4187	..	22	22	..	127	127

.....

.....

.....

.....

.....

.....

.....

.....

.....

.....

.....

.....

.....

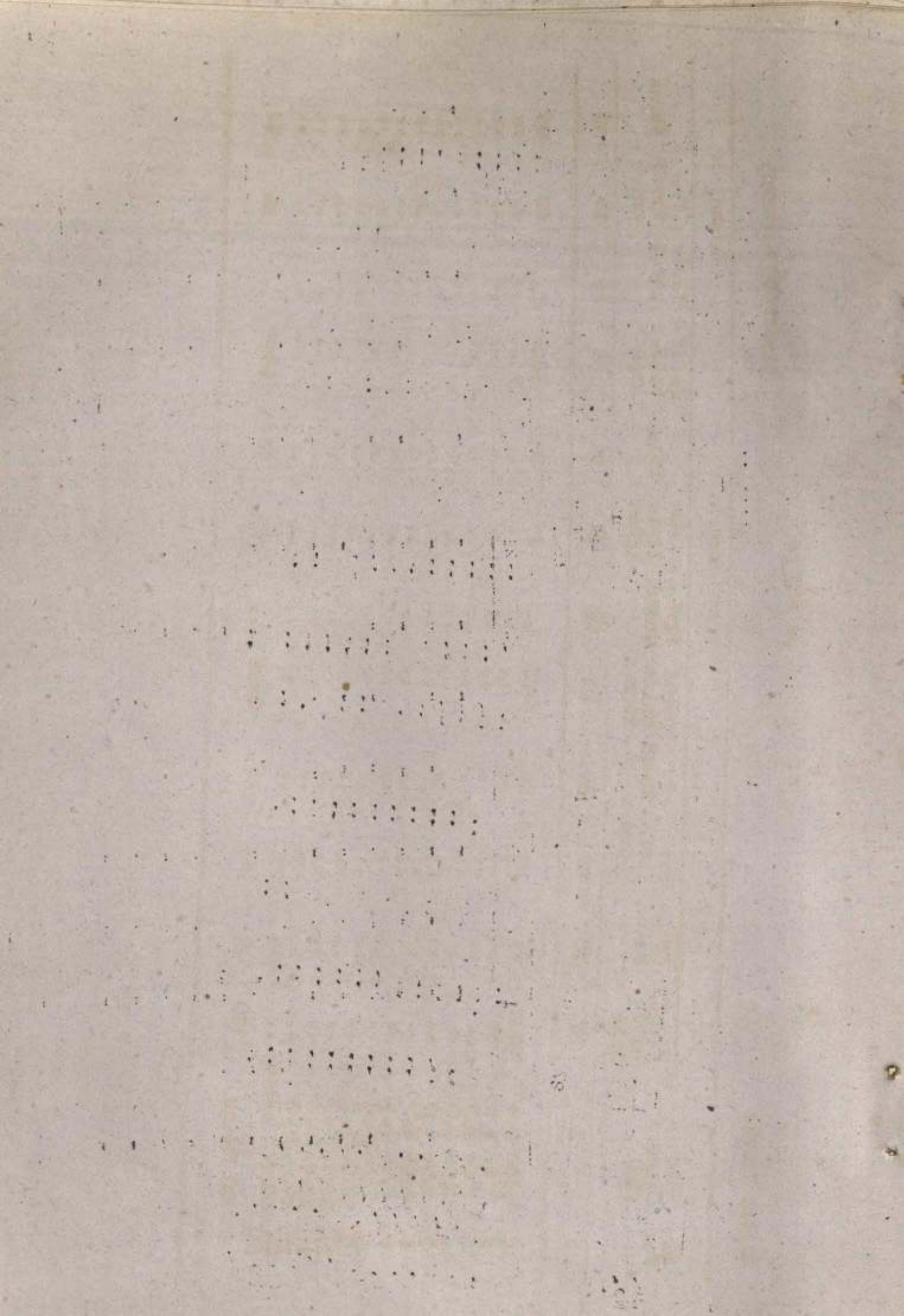
.....

--: 330 :-

State: Kerala

District: Kottayam

Sl. No.	Size Class (Ha)	Mango					Jack					Banana		
		No. of hold-ings	Irrigated	Un-irrigated	Total	No. of hold-ings	Irrigated	Un-irrigated	Total	No. of hold-ings	Irrigated	Un-irrigated	Total	
1	2	27	28	29	30	31	32	33	34	35	36	37	38	
1.	0.02-	4821	..	52	52	5382	..	50	50	4525	..	25	25	
2.	0.5-	84	..	1	1	
3.	1.0-	
4.	2.0-	
5.	3.0-	
6.	4.0-	
7.	5.0-	
8.	7.5-	
9.	10.0-	
10.	20.0-	
11.	30.0-	
12.	40.0-	
13.	50.0 & above	
	All sizes	4905	..	53	53	5382	..	50	50	4525	..	25	25	




--: 331 :-

State: Kerala

District: Kottayam

Sl. No.	Size Class (Ha)	Cashewnut					Total fruits					Tapioca		
		No. of hold-ings	Irrigated	Un-irrigated	Total	Irrigated	Un-irrigated	Total	No. of hold-ings	Irrigated	Un-irrigated	Total		
1	2	39	40	41	42	43	44	45	46	47	48	49		
1.	0.02 - 0.5	1450	..	17	17	..	144	144	4583	..	250	250		
2.	0.5 - 1.0	1	1	84	..	4	4		
3.	1.0 - 2.0		
4.	2.0 - 3.0		
5.	3.0 - 4.0		
6.	4.0 - 5.0		
7.	5.0 - 7.5		
8.	7.5 - 10.0		
9.	10.0 - 20.0		
10.	20.0 - 30.0		
11.	30.0 - 40.0		
12.	40.0 - 50.0		
13.	50.0 & above		
	All sizes	1450	..	17	17	..	145	145	4667	..	254	254		



Sl. No.	Size Class (Ha)	Other food crops				Total food crops				Coconut		
		No. of hold-ings	Irrigated	Un-irrigated	Total	Irrigated	un-irrigated	Total	No. of hold-ings	Irrigated	Un-irrigated	Total
1	2	50	51	52	53	54	55	56	57	58	59	60
1.	0.02 - 0.5	1336	..	38	38	59	716	775	10636	..	317	317
2.	0.5 - 1.0	65	65	84	..	1	1
3.	1.0 - 2.0
4.	2.0 - 3.0
5.	3.0 - 4.0
6.	4.0 - 5.0
7.	5.0 - 7.5
8.	7.5 - 10.0
9.	10.0 - 20.0
10.	20.0 - 30.0
11.	30.0 - 40.0
12.	40.0 - 50.0
13.	50.0 & above
	ALL sizes	1336	..	38	38	59	781	840	10720	..	318	318

Sl. No.	Size Class (Ha)	Tea				Coffee				Rubber			
		No. of holdings	Irrigated	Un-irrigated	Total	No. of holdings	Irrigated	Un-irrigated	Total	No. of holdings	Irrigated	Un-irrigated	Total
1	2	61	62	63	64	65	66	67	68	69	70	71	72
1.	0.02-0.5	1653	..	46	46	1123	..	148	148
2.	0.5-1.0
3.	1.0-2.0
4.	2.0-3.0
5.	3.0-4.0
6.	4.0-5.0
7.	5.0-7.5
8.	7.5-10.0
9.	10.0-20.0
10.	20.0-30.0
11.	30.0-40.0
12.	40.0-50.0
13.	50.0 & above
All sizes:		1653	..	46	46	1123	..	148	148

Sl. No.	Size Class (Ha)	Other Non-food crops				Total Non-food crops			
		No. of holdings	Irrigated	Unirrigated	Total	Irrigated	Unirrigated	Total	
1.	2	73	74	75	76	77	78	79	
1.	0.02 - 0.5	890	..	26	26	..	537	537	
2.	0.5 - 1.0	1	1	
3.	1.0 - 2.0	
4.	2.0 - 3.0	
5.	3.0 - 4.0	
6.	4.0 - 5.0	
7.	5.0 - 7.5	
8.	7.5 - 10.0	
9.	10.0 - 20.0	
10.	20.0 - 30.0	
11.	30.0 - 40.0	
12.	40.0 - 50.0	
13.	50.0 & above	
	All sizes:	890	..	26	26	..	538	538	

.....

.....

.....

.....

.....

.....

.....

.....

.....

.....

Table: 6


Individual + Institutional
Scheduled caste

Irrigated & Unirrigated area under different crops
(Area in hectares)


District: Idukky

State: Kerala


Sl. No.	Size class	No.	Total cropped area	Irrigated area			Unirrigated area			Total	No. of holdings	Irrigated	Unirrigated	Total No. of holdings	Irrigated	Unirrigated	Total
				Irrigated	Unirrigated	Total	Irrigated	Unirrigated	Total								
1	2	3	4	5	6	7	8	9	10	11	12	13	14	15			
1.	0.2-0.5	4679	770	-	809	809	117	-	24	24	1852	-	172	172			
2.	0.5-1.0	1247	916	-	890	890	64	-	20	20	779	-	270	270			
3.	1.0-2.0	810	1085	-	1264	1264	57	-	4	4	486	-	179	179			
4.	2.0-3.0	101	204	-	202	202	-	-	-	-	-	-	-	-			
5.	3.0-4.0	-	-	-	-	-	-	-	-	-	-	-	-	-			
6.	4.0-5.0	-	-	-	-	-	-	-	-	-	-	-	-	-			
7.	5.0-7.5	-	-	-	-	-	-	-	-	-	-	-	-	-			
8.	7.5-10.0	-	-	-	-	-	-	-	-	-	-	-	-	-			
9.	10.0-20.0	-	-	-	-	-	-	-	-	-	-	-	-	-			
10.	20.0-30.0	-	-	-	-	-	-	-	-	-	-	-	-	-			
11.	30.0-40.0	-	-	-	-	-	-	-	-	-	-	-	-	-			
12.	40.0-50.0	-	-	-	-	-	-	-	-	-	-	-	-	-			
13.	50.0 & above	-	-	-	-	-	-	-	-	-	-	-	-	-			
All sizes		6837	2975	-	3165	3165	238	-	48	48	3117	-	621	621			




Sl. No.	Size class	Cardamom					Arecanut					Total spices & condiments					
		No. of hold-ings	Irrigated	Un-irrigated	Total	No. of hold-ings	Irrigated	Un-irrigated	Total	No. of hold-ings	Irrigated	Un-irrigated	Total	No. of hold-ings	Irrigated	Un-irrigated	Total
		16	17	18	19	20	21	22	23	24	25	26	27				
1.	0.02-0.5	-	-	-	-	1	1059	-	10	10	-	182	182				
2.	0.5-1.0	171	-	-	24	24	324	-	21	21	-	315	315				
3.	1.0-2.0	207	-	-	133	133	413	-	78	78	-	390	390				
4.	2.0-3.0	51	-	-	102	102	-	-	-	-	-	102	102				
5.	3.0-4.0	-	-	-	-	-	-	-	-	-	-	-	-				
6.	4.0-5.0	-	-	-	-	-	-	-	-	-	-	-	-				
7.	5.0-7.5	-	-	-	-	-	-	-	-	-	-	-	-				
8.	7.5-10.0	-	-	-	-	-	-	-	-	-	-	-	-				
9.	10.0-20.0	-	-	-	-	-	-	-	-	-	-	-	-				
10.	20.0-30.0	-	-	-	-	-	-	-	-	-	-	-	-				
11.	30.0-50.0	-	-	-	-	-	-	-	-	-	-	-	-				
12.	40.0-50.0	-	-	-	-	-	-	-	-	-	-	-	-				
13.	50.0 & above	-	-	-	-	-	-	-	-	-	-	-	-				
-	All sizes	359	-	-	259	259	1832	-	109	109	-	989	989				




Sl. No.	Size class	Mango				Jack				Banana			
		No. of holdings	Irrigated	Un-irrigated	Total	No. of holdings	Irrigated	Un-irrigated	Total	No. of holdings	Irrigated	Un-irrigated	Total
1	2	27	28	29	30	31	32	33	34	35	36	37	38
1.	0.02-0.5	864	-	12	12	1075	-	20	20	1149	-	27	27
2.	0.5-1.0	192	-	4	4	256	-	15	15	123	-	9	9
3.	1.0-2.0	57	-	1	1	57	-	0	0	181	-	13	13
4.	2.0-3.0	-	-	-	-	-	-	-	-	-	-	-	-
5.	3.0-4.0	-	-	-	-	-	-	-	-	-	-	-	-
6.	4.0-5.0	-	-	-	-	-	-	-	-	-	-	-	-
7.	5.0-7.5	-	-	-	-	-	-	-	-	-	-	-	-
8.	7.5-10.0	-	-	-	-	-	-	-	-	-	-	-	-
9.	10.0-20.0	-	-	-	-	-	-	-	-	-	-	-	-
10.	20.0-30.0	-	-	-	-	-	-	-	-	-	-	-	-
11.	30.0-40.0	-	-	-	-	-	-	-	-	-	-	-	-
12.	40.0-50.0	-	-	-	-	-	-	-	-	-	-	-	-
13.	50.0 & above	-	-	-	-	-	-	-	-	-	-	-	-
All sizes		1113	-	17	17	1388	-	35	35	1453	-	49	49




Sl. No.	Size class	Cashewnut				Total fruits				Tapioca		
		No. of hold-ings	Irrigated	Unirrigated	Total	No. of hold-ings	Irrigated	Unirrigated	Total	Irrigated	Unirrigated	Total
		39	40	41	42	43	44	45	46	47	48	49
1	2	39	40	41	42	43	44	45	46	47	48	49
1.	0.02-0.5	574	-	11	11	-	70	70	11	-	181	181
2.	0.5-1.0	192	-	3	3	-	31	31	2305	-	44	44
3.	1.0-2.0	-	-	-	-	-	14	14	349	-	66	66
4.	2.0-3.0	-	-	-	-	-	-	-	198	-	-	-
5.	3.0-4.0	-	-	-	-	-	-	-	-	-	-	-
6.	4.0-5.0	-	-	-	-	-	-	-	-	-	-	-
7.	5.0-7.5	-	-	-	-	-	-	-	-	-	-	-
8.	7.5-10.0	-	-	-	-	-	-	-	-	-	-	-
9.	10.0-20.0	-	-	-	-	-	-	-	-	-	-	-
10.	20.0-30.0	-	-	-	-	-	-	-	-	-	-	-
11.	30.0-40.0	-	-	-	-	-	-	-	-	-	-	-
12.	40.0-50.0	-	-	-	-	-	-	-	-	-	-	-
13.	50.0 & above	-	-	-	-	-	-	-	-	-	-	-
All sizes		766	-	14	14	-	115	115	2852	-	291	291




Sl. No.	Size class	Cashewnut				Total fruits				Tapioca		
		No. of hold-ings	Irrigated	Unirrigated	Total	No. of hold-ings	Irrigated	Unirrigated	Total	No. of hold-ings	Irrigated	Unirrigated
		39	40	41	42	43	44	45	46	47	48	49
1	2	39	40	41	42	43	44	45	46	47	48	49
1.	0.02-0.5	574	-	11	11	-	70	70	11	-	181	181
2.	0.5-1.0	192	-	3	3	-	31	31	2305	-	44	44
3.	1.0-2.0	-	-	-	-	-	14	14	349	-	66	66
4.	2.0-3.0	-	-	-	-	-	-	-	198	-	-	-
5.	3.0-4.0	-	-	-	-	-	-	-	-	-	-	-
6.	4.0-5.0	-	-	-	-	-	-	-	-	-	-	-
7.	5.0-7.5	-	-	-	-	-	-	-	-	-	-	-
8.	7.5-10.0	-	-	-	-	-	-	-	-	-	-	-
9.	10.0-20.0	-	-	-	-	-	-	-	-	-	-	-
10.	20.0-30.0	-	-	-	-	-	-	-	-	-	-	-
11.	30.0-40.0	-	-	-	-	-	-	-	-	-	-	-
12.	40.0-50.0	-	-	-	-	-	-	-	-	-	-	-
13.	50.0 & above	-	-	-	-	-	-	-	-	-	-	-
	All sizes	766	-	14	14	-	115	115	2852	-	291	291




Sl. No.	Size class	Other Foodcrops				Total food crops				Coconut		
		No. of hold-ings	Irrigated	Un-irrigated	Total	Un-irrigated	Total	No. of hold-ings	Irrigated	Un-irrigated	Total	
1	2	50	51	52	53	54	55	56	57	58	59	60
1.	0.02-0.5	1338	-	73	73	-	530	530	4293	-	159	159
2.	0.5-1.0	430	-	133	133	-	543	543	324	-	54	54
3.	1.0-2.0	132	-	55	55	-	529	529	716	-	69	69
4.	2.0-3.0	31	-	60	60	-	162	162	-	-	-	-
5.	3.0-4.0	-	-	-	-	-	-	-	-	-	-	-
6.	4.0-5.0	-	-	-	-	-	-	-	-	-	-	-
7.	5.0-7.5	-	-	-	-	-	-	-	-	-	-	-
8.	7.5-10.0	-	-	-	-	-	-	-	-	-	-	-
9.	10.0-20.0	-	-	-	-	-	-	-	-	-	-	-
10.	20.0-30.0	-	-	-	-	-	-	-	-	-	-	-
11.	30.0-40.0	-	-	-	-	-	-	-	-	-	-	-
12.	40.0-50.0	-	-	-	-	-	-	-	-	-	-	-
13.	50.0 & above	-	-	-	-	-	-	-	-	-	-	-
All sizes		1931	-	321	321	-	1764	1764	5333	-	282	282



Sl. No.	Size class (Ha)	Tea			Coffee			Rubber					
		No. of hold-ings	Irrigated	Un-irrigated	Total	No. of hold-ings	Irrigated	Un-irrigated	Total No. of hold-ings	Irrigated	Un-irrigated	Total	
		61	62	63	64	65	66	67	68	69	70	71	72
1.	0.02-0.5	-	-	-	-	1056	-	43	43	245	-	28	28
2.	0.5-1.0	139	-	101	101	606	-	70	70	128	-	34	34
3.	1.0-2.0	283	-	268	268	254	-	59	59	301	-	302	302
4.	2.0-3.0	-	-	-	-	-	-	-	-	-	-	-	-
5.	3.0-4.0	-	-	-	-	-	-	-	-	-	-	-	-
6.	4.0-5.0	-	-	-	-	-	-	-	-	-	-	-	-
7.	5.0-7.5	-	-	-	-	-	-	-	-	-	-	-	-
8.	7.5-10.0	-	-	-	-	-	-	-	-	-	-	-	-
9.	10.0-20.0	-	-	-	-	-	-	-	-	-	-	-	-
10.	20.0-30.0	-	-	-	-	-	-	-	-	-	-	-	-
11.	30.0-40.0	-	-	-	-	-	-	-	-	-	-	-	-
12.	40.0-50.0	-	-	-	-	-	-	-	-	-	-	-	-
13.	50.0 & above	-	-	-	-	-	-	-	-	-	-	-	-
	All sizes	422	-	369	369	1916	-	172	172	674	-	364	36



Sl. No.	Size class (Ha)	Other Non-food crops					Total Non-food crops				
		73	74	75	76	77	78	79	77	78	79
No. of holdings Irrigated Unirrigated Total Irrigated Unirrigated Total											
1	2	892	-	49	49	-	279	279	-	279	279
2	0.02-0.5	287	-	88	88	-	347	347	-	347	347
3	0.5-1.0	88	-	37	37	-	735	735	-	735	735
4	1.0-2.0	20	-	40	40	-	40	40	-	40	40
5	2.0-3.0	-	-	-	-	-	-	-	-	-	-
6	3.0-4.0	-	-	-	-	-	-	-	-	-	-
7	4.0-5.0	-	-	-	-	-	-	-	-	-	-
8	5.0-7.5	-	-	-	-	-	-	-	-	-	-
9	7.5-10.0	-	-	-	-	-	-	-	-	-	-
10	10.0-20.0	-	-	-	-	-	-	-	-	-	-
11	20.0-30.0	-	-	-	-	-	-	-	-	-	-
12	30.0-40.0	-	-	-	-	-	-	-	-	-	-
13	40.0-50.0	-	-	-	-	-	-	-	-	-	-
	50.0 & above	-	-	-	-	-	-	-	-	-	-
All sizes		1287	-	214	214	-	1401	1401	-	1401	1401




: 342 : Individual Institutional (SC)

Table 6. Irrigated and Unirrigated area under different crops (area in hectares).

State: KERALA

District: ERNAKULAM.

Sl. No.	Size class (Ha)	Total holdings		Gross cropped area		Paddy								Pepper	
		No.	Area	Irrigated	Unirrigated	Total	No. of irrigated holdings.	No. of unirrigated holdings.	9	10	11	12	13	14	15
1	0.02 -	27587	2060	301	1935	2236	1043	179	48	227	5693	7	149	156	
2	0.5 -	633	429	135	358	493	382	125	5137	262	213	..	10	10	
3	1.0 -	101	126	10	118	128	70	10	72	82	22	..	0	0	
4	2.0 -	
5	3.0 -	15	53	..	53	53	15	..	53	53	
6	4.0 -	
7	5.0 -	
8	7.5 -	
9	10.0 -	
10	20.0 -	
11	30.0 -	
12	40.0 -	
13	50.0 & above	
ALL SIZES		28536	2668	446	2464	2910	1510	314	5310	624	5928	7	158	166	



: 343 :

Sl. No.	Size Class (In)	Carduumom					Arceamnt					Total spices & condiments.			
		No. of hold-ings	Irrigated	Unirri-gated	Total	No. of hold-ings	Irrigated	Unirri-gated	Total	Irrigated	Unirri-gated	Total	Irrigated	Unirri-gated	Total
		16	17	18	19	20	21	22	23	24	25	26	27	28	29
1	0.02 - 0.5	9090	13	225	238	20	374	394			
2	0.5 - 1.0	213	..	11	11	..	21	21			
3	1.0 - 2.0			
4	2.0 - 3.0			
5	3.0 - 4.0			
6	4.0 - 5.0			
7	5.0 - 7.5			
8	7.5 - 10.0			
9	10.0 - 20.0			
10	20.0 - 30.0			
11	30.0 - 40.0			
12	40.0 - 50.0			
13	50.0 & above			
	ALL SIZES	9303	13	236	249	20	395	415			

Sl. No.	Size class (Ea)	Mango					Jack				Banana		
		No. of hold-ings.	Irrigated	Unirrigated	Total	No. of hold-ings.	Irrigated	Unirrigated	Total	No. of hold-ings.	Irrigated	Unirrigated	Total
1	2	27	28	29	30	31	32	33	34	35	36	37	38
1	0.02 - 0.5	11884	..	101	101	11661	..	101	101	5723	19	93	112
2	0.5 - 1.0	315	..	5	5	375	..	7	7	158	10	11	21
3	1.0 - 2.0	53	..	1	1	31	..	1	1
4	2.0 - 3.0
5	3.0 - 4.0
6	4.0 - 5.0
7	5.0 - 7.5
8	7.5 - 10.0
9	10.0 - 20.0
10	20.0 - 30.0
11	30.0 - 40.0
12	40.0 - 50.0
13	50.0 & above
		12252	..	107	107	12067	..	109	109	5881	29	104	133

ALL SIZES:

1874
1875
1876
1877
1878
1879
1880
1881
1882
1883
1884
1885
1886
1887
1888
1889
1890
1891
1892
1893
1894
1895
1896
1897
1898
1899
1900

1901
1902
1903
1904
1905
1906
1907
1908
1909
1910
1911
1912
1913
1914
1915
1916
1917
1918
1919
1920
1921
1922
1923
1924
1925
1926
1927
1928
1929
1930

1931
1932
1933
1934
1935
1936
1937
1938
1939
1940
1941
1942
1943
1944
1945
1946
1947
1948
1949
1950
1951
1952
1953
1954
1955
1956
1957
1958
1959
1960

1961
1962
1963
1964
1965
1966
1967
1968
1969
1970

Cl. Class No. (50)	Cashewnut				Total fruits				Tapioca					
	No. of hold-ings	Irrig-ated	Unirri-gated	Total	Irrig-ated	Unirri-gated	Total	No. of hold-ings	Irrig-ated	Unirri-gated	Total			
1	2			59	40	41	42	43	44	45	46	47	48	49
1	0.02	-	0.5	4706	..	50	50	19	305	364	12596	22	558	580
2	0.5	-	1.0	252	..	25	25	10	48	58	350	..	85	85
3	1.0	-	2.0	22	..	0	0	..	2	2	53	..	7	7
4	2.0	-	3.0
5	3.0	-	4.0
6	4.0	-	5.0
7	5.0	-	7.5
8	7.5	-	10.0
9	10.0	-	20.0
10	20.0	-	30.0
11	30.0	-	40.0
12	40.0	-	50.0
13	50.0 & above		
	ALL sizes			4500	..	75	75	29	795	424	12999	22	650	672

: 346 :


Sl. No.	Size class (In)	Other food crops				Total food crops				Coconut			
		Ib. of hold-ings.	Irrigated	Unirrigated	Total	Irrigated	Unirrigated	Total	No. of hold-ings.	Irrigated	Unirrigated	Total	
		50	51	52	53	54	55	56	57	58	59	60	
1	0.02 - 0.5	2851	..	65	65	240	1390	1630	18925	61	434	495	
2	0.5 - 1.0	36	..	1	1	135	292	427	403	0	59	59	
3	1.0 - 2.0	10	81	91	22	..	8	8	
4	2.0 - 3.0	
5	3.0 - 4.0	53	53	
6	4.0 - 5.0	
7	5.0 - 7.5	
8	7.5 - 10.0	
9	10.0 - 20.0	
10	20.0 - 30.0	
11	30.0 - 40.0	
12	40.0 - 50.0	
13	50.0 & above	
	ALL SIZES	2887	..	66	66	385	1816	2201	19350	61	501	562	

: 347 :

: 347 :


Sl. No.	Size Class (Ea)	Tea			Coffee			Rubber					
		No. of hold-ings	Irrigated	Unirrigated	Total	lb. of hold-ings	Irrigated	Unirrigated	Total	No. of hold-ings	Irrigated	Unirrigated	Total
1	2	61	62	63	64	65	66	67	68	69	70	71	72
1	0.02 - 0.5	1	437	..	3	3	585	..	65	65
2	0.5 - 1.0	2	59	..	3	3	35	..	4	4
3	1.0 - 2.0	5	53	..	29	29
4	2.0 - 3.0	4
5	3.0 - 4.0	5
6	4.0 - 5.0	6
7	5.0 - 7.5	7
8	7.5 - 10.0	8
9	10.0 - 20.0	9
10	20.0 - 30.0	10
11	30.0 - 40.0	11
12	40.0 - 50.0	12
13	50.0 & above	496	..	6	6	673	..	98	98

ALL SIZES



: 348 :

SI. No.	Size class (Ha)	No. of holdings.	Other non-food crops				Total non-food crops			
			Irrigated	Unirri-gated	Total	Irrigated	Unirri-gated	Total		
		73	74	75	76	77	78	79		
1	0.02	1901	..	43	43	61	545	606		
2	0.5	23	..	0	0	..	66	66		
3	1.0	37	37		
4	2.0		
5	3.0		
6	4.0		
7	5.0		
8	7.5		
9	10.0		
10	20.0		
11	30.0		
12	40.0		
13	50.0 and above		
	ALL SIZES	1924	..	43	43	61	648	709		



Individual + Institutional
(SC)

Table 6 - Irrigated & Unirrigated area under different crops
(Area in hectares)

State: Kerala		District: Trichur												
Sl. No.	Size class (Ha)	Total holdings	Irrigated		Unirrigated		Gross cropped area		Paddy		Pepper			
			Area	holdings	Area	holdings	Area	holdings	Area	holdings	Area	holdings		
1	2	3	4	5	6	7	8	9	10	11	12	13	14	15
1.	0.02 - 0.5	39292	2709	894	1426	2320	528	219	49	268	1186	8	21	29
2.	0.5 - 1.0	944	652	227	377	604	233	108	164	272	238	8	5	13
3.	1.0 - 2.0	74	79	-	112	112	74	-	74	74	-	-	-	-
4.	2.0 - 3.0	-	-	-	-	-	-	-	-	-	-	-	-	-
5.	3.0 - 4.0	-	-	-	-	-	-	-	-	-	-	-	-	-
6.	4.0 - 5.0	-	-	-	-	-	-	-	-	-	-	-	-	-
7.	5.0 - 7.5	-	-	-	-	-	-	-	-	-	-	-	-	-
8.	7.5 - 10.0	-	-	-	-	-	-	-	-	-	-	-	-	-
9.	10.0 - 20.0	-	-	-	-	-	-	-	-	-	-	-	-	-
10.	20.0 - 30.0	-	-	-	-	-	-	-	-	-	-	-	-	-
11.	30.0-40.0	-	-	-	-	-	-	-	-	-	-	-	-	-
12.	40.0-50.0	-	-	-	-	-	-	-	-	-	-	-	-	-
13.	50.0 & above	-	-	-	-	-	-	-	-	-	-	-	-	-
All sizes		40310	3440	1121	1915	3036	835	327	287	614	1424	16	26	42

ss/17.11.

100

100

100

100

100

100

100

100

100

100

100

100

100


100

100


100

District:Trichur

Sl. No.	Size class (Hs)	Ceylanon		Arecaout		Total Spices & condiments					
		No. of hold-ings	Total Irrigi-gated	No. of hold-ings	Total Irrigi-gated	Irrigi-gated	Unirri-gated				
1	2	16	17	19	20	21	22	23	24	25	26
1.	0.02-0.5	-	-	-	7354	120	41	161	128	62	190
2.	0.5-1.0	-	-	-	522	8	20	28	16	25	41
3.	1.0-2.0	-	-	-	-	-	-	-	-	-	-
4.	2.0-3.0	-	-	-	-	-	-	-	-	-	-
5.	3.0-4.0	-	-	-	-	-	-	-	-	-	-
6.	4.0-5.0	-	-	-	-	-	-	-	-	-	-
7.	5.0-7.5	-	-	-	-	-	-	-	-	-	-
8.	7.5-10.0	-	-	-	-	-	-	-	-	-	-
9.	10.0-20.0	-	-	-	-	-	-	-	-	-	-
10.	20.0-30.0	-	-	-	-	-	-	-	-	-	-
11.	30.0-40.0	-	-	-	-	-	-	-	-	-	-
12.	40.0-50.0	-	-	-	-	-	-	-	-	-	-
13.	50.0 & above	-	-	-	-	-	-	-	-	-	-
	All sizes	-	-	-	7876	128	61	189	144	87	231



Sl. No.	Size class (Ha)	Mango			Jack			District:Trichur			Banana		
		No. of holdings	Irrigated	Unirrigated	Total	No. of holdings	Irrigated	Unirrigated	Total	No. of holdings	Irrigated	Unirrigated	Total
1	2	27	28	29	30	31	32	33	34	35	36	37	38
1.	0.02-0.5	12304	-	118	118	8359	-	71	71	14040	76	153	229
2.	0.3-1.0	189	-	3	3	47	-	0	0	203	26	-	26
3.	1.0-2.0	-	-	-	-	-	-	-	-	74	-	5	5
4.	2.0-3.0	-	-	-	-	-	-	-	-	-	-	-	-
5.	3.0-4.0	-	-	-	-	-	-	-	-	-	-	-	-
6.	4.0-5.0	-	-	-	-	-	-	-	-	-	-	-	-
7.	5.0-7.5	-	-	-	-	-	-	-	-	-	-	-	-
8.	7.5-10.5	-	-	-	-	-	-	-	-	-	-	-	-
9.	10.0-20.0	-	-	-	-	-	-	-	-	-	-	-	-
10.	20.0-30.0	-	-	-	-	-	-	-	-	-	-	-	-
11.	30.0-40.0	-	-	-	-	-	-	-	-	-	-	-	-
12.	40.0-50.0	-	-	-	-	-	-	-	-	-	-	-	-
13.	50.0 & above	-	-	-	-	-	-	-	-	-	-	-	-
	All sizes	12493	-	121	121	8406	-	71	71	14317	102	158	260



Sl. no.	Size class (Ha)	No. of holdings	Irrigated		Cashewnut		Total fruits		District: Trichur		UnIrrigated Total
			gated	gated	UnIrrigated	Total	No. of holdings	Tapioca Irrigated	UnIrrigated		
1	2	39	40	71	72	73	74	75	76	77	78
1	0.3-0.5	3493	-	91	91	76	433	509	3236	11	120
2	0.5-1.0	182	-	5	5	26	8	34	188	-	65
3	1.0-2.0	-	-	-	-	-	5	5	-	-	-
4	2.0-3.0	-	-	-	-	-	-	-	-	-	-
5	3.0-4.0	-	-	-	-	-	-	-	-	-	-
6	4.0-5.0	-	-	-	-	-	-	-	-	-	-
7	5.0-7.5	-	-	-	-	-	-	-	-	-	-
8	7.5-10.0	-	-	-	-	-	-	-	-	-	-
9	10.0-20.0	-	-	-	-	-	-	-	-	-	-
10	20.0-30.0	-	-	-	-	-	-	-	-	-	-
11	30.0-40.0	-	-	-	-	-	-	-	-	-	-
12	40.0-50.0	-	-	-	-	-	-	-	-	-	-
13	50.0 & above	-	-	-	-	-	-	-	-	-	-
	All sizes	3675	-	96	96	102	446	548	3424	11	185
											196

ss/17.11.


District: Trichur

Sl. No.	Size class (Ha)	No. of holdings.	Other food crops Irrigated	Total Irrigated	Total food crops Irrigated	Total No. of holdings.	Total Irrigated	Total Unirrigated	Total	Total Irrigated	Total Unirrigated	Total
1	2	50	51	52	53	54	55	56	57	58	59	60
1.0.02-0.5		5259	16	88	104	450	525	752	1202	35395	434	61450
2.0.5-1.0		201	25	11	36	175	273	448	11810	36	9775	1048
3.1.0-2.0		44	-	16	16	-	495	95	1674	1	6	133
4.2.0-3.0		-	-	-	-	-	-	-	-	-	-	6
5.3.0-4.0		-	-	-	-	-	-	-	-	-	-	-
6.4.0-5.0		-	-	-	-	-	-	-	-	-	-	-
7.5.0-7.5		-	-	-	-	-	-	-	-	-	-	-
8.7.5-10.0		-	-	-	-	-	-	-	-	-	-	-
9.10.0-20.0		-	-	-	-	-	-	-	-	-	-	-
10.20.0-30.0		-	-	-	-	-	-	-	-	-	-	-
11.30.0-40.0		-	-	-	-	-	-	-	-	-	-	-
12.40.0-50.0		-	-	-	-	-	-	-	-	-	-	-
13.50.0 & above		-	-	-	-	-	-	-	-	-	-	-
All size		5504	41	115	156	625	1120	1745	36279	470	717	1187

ss/17.11.

District: Trichur

Sl. No.	Size class (Ha)	Tea			Coffee			Rubber					
		No. of hold-ings.	irri-gated	unirri-gated	Total	No. of hold-ings.	irri-gated	unirri-gated	Total	No. of hold-ings.	irri-gated	unirri-gated	Total
1	2	61	62	63	64	65	66	67	68	69	70	71	72
1.	0.02-0.5	-	-	-	-	-	-	-	-	-	-	-	-
2.	0.5-1.0	-	-	-	-	-	-	-	-	52	-	1	1
3.	1.0-2.0	-	-	-	-	-	-	-	-	-	-	-	-
4.	2.0-3.0	-	-	-	-	-	-	-	-	-	-	-	-
5.	3.0-4.0	-	-	-	-	-	-	-	-	-	-	-	-
6.	4.0-5.0	-	-	-	-	-	-	-	-	-	-	-	-
7.	5.0-5.5	-	-	-	-	-	-	-	-	-	-	-	-
8.	7.5-10.0	-	-	-	-	-	-	-	-	-	-	-	-
9.	10.0-20.0	-	-	-	-	-	-	-	-	-	-	-	-
10.	20.0-30.0	-	-	-	-	-	-	-	-	-	-	-	-
11.	30.0-40.0	-	-	-	-	-	-	-	-	-	-	-	-
12.	40.0-50.0	-	-	-	-	-	-	-	-	-	-	-	-
13.	50.0 & above	-	-	-	-	-	-	-	-	-	-	-	-
	All sizes	-	-	-	-	-	-	-	-	52	-	1	1




District:Trichur.

Sl. No.	Size class (Ha)	No. of holdings	Other Non-food crops Irrigated	74	75	76	77	78	Total Non-food crops Irrigated	Unirrigated	Total
1.	0.03-0.5	3506	10	59	69	444	674	1118			
2.	0.5-1.0	134	16	7	23	52	104	156			
3.	1.0-2.0	30		11	11		17	17			
4.	2.0-3.0										
5.	3.0-4.0										
6.	4.0-5.0										
7.	5.0-7.5										
8.	7.5-10.0										
9.	10,-20.0										
10.	20.0-30.0										
11.	30.0-40.0										
12.	40.0-50.0										
13.	50.0-& above										
	All sizes	3670	26	77	103	496	795	1291			

Table: 6. Irrigated & unirrigated area under different crops (Area in hectares) Individual + Institutional
 State: Kerala District: Palghat

Sl. No.	Size Class (Ha)	Total holdings Gross cropped area													
		Irrigated		Un-irrigated		Total		Irrigated		Un-irrigated		Total		Irrigated	
No.	Area	No.	Area	No.	Area	No.	Area	No.	Area	No.	Area	No.	Area		No.
1	0.02-0.5	32848	3523	4971	2486	2983	2512	453	145	571	1598	660	27	27	27
2	0.5 - 1.0	658	444	1962	3245	5200	437	152	128	1062	280	285	520	137	152
3	1.0 - 2.0	585	806	6003	478	1078	451	533	504	119	600	623	75	107	501
4	2.0 - 3.0	175	408	2824	249	531	87	175	268	7	222	53	53	87	238
5	3.0 - 4.0	87	265	3395	231	570	87	57	155	155	3310	570	57	155	155
6	4.0 - 5.0
7	5.0 - 7.5
8	7.5 - 10.0
9	10.0 - 20.0
10	20.0 - 30.0
11	30.0 - 40.0
12	40.0 - 50.0
13	50.0 & above
All sizes		34364	5536	1914	3768	5682	3574	1532	554	2086	51660	5532	27	27	27



Sl. No.	Size Class (Ha)	Cardamom					Arecanut					Total Spices and Condiments			
		No. of Irri-gated hold-ings	Un-Irri-gated	Total	No. of Irri-gated hold-ings	Un-Irri-gated	Total	No. of Irri-gated hold-ings	Un-Irri-gated	Total	Irri-gated	Un-Irri-gated	Total	Irri-gated	
1	2	16	17	18	19	20	21	22	23	24	25	26	27		
1.	0.02 - 0.5	835	15	21	36	15	48	63	48		
2.	0.5 - 1.0	128	32	16	48	32	16	48	48		
3.	1.0 - 2.0	46	4	..	4	4	..	4	4		
4.	2.0 - 3.0		
5.	3.0 - 4.0	87	..	2	2	..	2	2	2		
6.	4.0 - 5.0		
7.	5.0 - 7.5		
8.	7.5 - 10.0		
9.	10.0 - 20.0		
10.	20.0 - 30.0		
11.	30.0 - 40.0		
12.	40.0 - 50.0		
13.	50.0 & above		
	All sizes	1096	51	39	90	51	66	117	117		

....

.....

.....

.....


.....

.....

.....


.....

Sl. No.	Size Class (Ha)	Mango					Jack					Banana		
		No. of hold-ings	Irrigated	Un-irrigated	Total	No. of hold-ings	Irrigated	Un-irrigated	Total	No. of hold-ings	Irrigated	Un-irrigated	Total	
1	2	27	28	29	30	31	32	33	34	35	36	37	38	
1.	0.02-0.5	2572	2	144	146	7371	2	88	90	9777	14	330	344	
2.	0.5-1.0	274	..	11	11	274	..	3	3	169	1	3	4	
3.	1.0-2.0	226	4	2	6	81	2	1	3	361	39	35	74	
4.	2.0-3.0	88	..	1	1	
5.	3.0-4.0	87	..	2	2	177	9	186	
6.	4.0-5.0	
7.	5.0-7.5	
8.	7.5-10.0	
9.	10.0-20.0	
10.	20.0-30.0	
11.	30.0-40.0	
12.	40.0-50.0	
13.	50.0 & above	
	All sizes	247	6	160	166	7726	4	92	96	10481	231	377	608	



S. No.	Size Class (Ha)	Cashewnut					Total Fruits					Tapioca				
		No. of holdings	Irrigated	Un-irrigated	Total	Un-irrigated	Irrigated	Total	No. of holdings	Irrigated	Un-irrigated	Total	No. of holdings	Irrigated	Un-irrigated	Total
1	2	39	40	41	42	43	44	45	46	47	48	49				
1	0.02 - 0.5	3596	..	162	162	18	724	742	5726	..	493	493				
2	0.5 - 1.0	137	..	2	2	1	19	20	127	..	22	22				
3	1.0 - 2.0	226	..	29	29	45	67	112	181	..	119	119				
4	2.0 - 3.0	1	1	87	..	36	36				
5	3.0 - 4.0	87	..	10	10	177	21	138	87	..	21	21				
6	4.0 - 5.0				
7	5.0 - 7.5				
8	7.5 - 10.0				
9	10.0 - 20.0				
10	20.0 - 30.0				
11	30.0 - 40.0				
12	40.0 - 50.0				
13	50.0 & above				
	All sizes:	4046	..	203	203	241	832	1073	6208	..	691	691				

Sl. No.	Size Class (Ha)	Other Food crops					Total Food crops					Coconut		
		No. of holdings	Irrigated	Un-irrigated	Total	Irrigated	Un-irrigated	Total	No. of holdings	Irrigated	Un-irrigated	Total		
		50	51	52	53	54	55	56	57	58	59	60		
1.	0.02 - 0.5	7527	1	424	425	487	1834	2321	14172	9	349	358		
2.	0.5 - 1.0	295	..	73	73	185	258	443	369	11	18	29		
3.	1.0 - 2.0	189	22	96	118	575	401	976	316	11	13	24		
4.	2.0 - 3.0	53	..	8	8	268	58	320	175	14	43	57		
5.	3.0 - 4.0	52	..	6	6	332	205	537	87	7	21	28		
6.	4.0 - 5.0		
7.	5.0 - 7.5		
8.	7.5 - 10.0		
9.	10.0 - 20.0		
10.	20.0 - 30.0		
11.	30.0 - 40.0		
12.	40.0 - 50.0		
13.	50.0 & above		
	All sizes	8115	23	607	630	1847	2750	4597	15119	52	444	496		



Sl. No.	Size class (Ha)	Tea			Coffee			Rubber					
		No. of hold-ings	Irrigated	Un-irrigated	Total	No. of hold-ings	Irrigated	Un-irrigated	Total	No. of hold-ings	Irrigated	Un-irrigated	Total
		61	62	63	64	65	66	67	68	69	70	71	72
1	2
2	0.02-0.5	212	..	20	20
3	0.5-1.0
4	1.0-2.0
5	2.0-3.0
6	3.0-4.0	87	..	1	..	87	..	148	148
7	4.0-5.0	1
8	5.0-7.5
9	7.5-10.0
10	10.0-20.0
11	20.0-30.0
12	30.0-40.0
13	40.0-50.0
	50.0 & above
	All sizes	87	..	1	1	299	..	168	168

Sl. No.	Size class (Ha)	Other Non-food Crops				Total Non-food crops		
		No. of holdings	Irrigated	Unirrigated	Total	Irrigated	Unirrigated	Total
1	?	73	74	75	76	77	78	79
1.	0.02 - 0.5	5018	1	283	284	10	652	662
2.	0.5 - 1.0	196	..	48	48	11	66	77
3.	1.0 - 2.0	126	14	64	78	25	77	102
4.	2.0 - 3.0	35	..	6	6	14	197	211
5.	3.0 - 4.0	35	..	4	4	7	26	33
6.	4.0 - 5.0
7.	5.0 - 7.5
8.	7.5 - 10.0
9.	10.0 - 20.0
10.	20.0 - 30.0
11.	30.0 - 40.0
12.	40.0 - 50.0
13.	50.0 & above
	All sizes	5410	15	405	420	67	1018	1085




Table 6 - Irrigated & Unirrigated area under different crops (Area in hectares) Sch. Caste

: 363 :


State: KERALA

Individual Institutional

District: MALAPPRAM

Sl. No.	Size class (Ha)	Total holdings		Gross cropped area					Paddy					Pepper				
		No.	Area	Irrigated	Unirrigated	Total	No. of holdings	Irrigated	Unirrigated	Total	No. of holdings	Irrigated	Unirrigated	Total	No. of holdings	Irrigated	Unirrigated	Total
1	2	3	4	5	6	7	8	9	10	11	12	13	14	15	16	17	18	19
1	0.02 -	29953	3503	207	3331	3538	880	105	139	244	6342	..	112	112
2	0.5 -	1546	1105	190	898	1088	507	186	224	410	716	..	33	33
3	1.0 -	183	243	70	201	271	183	42	96	138
4	2.0 -
5	3.0 -
6	4.0 -
7	5.0 -
8	7.5 -
9	10.0 -
10	20.0 -
11	30.0 -
12	40.0 -
13	50.0 & above
	ALL SIZES	31682	4851	467	4430	4897	1570	333	459	792	7058	..	145	145	145


Sl. No.	Size class (Ea)	Cardamom				Areca nut				Total spices & condiments			
		No. of hold-ings.	Irrigated	Unirrigated	Total	No. of hold-ings.	Irrigated	Unirrigated	Total	Irrigated	Unirrigated	Total	Total
1	2	16	17	18	19	20	21	22	23	24	25	26	
1	0.02 - 0.5	4351	27	38	65	27	150	177	
2	0.5 - 1.0	649	..	21	21	..	54	54	
3	1.0 - 2.0	94	11	1	12	11	1	12	
4	2.0 - 3.0	
5	3.0 - 4.0	
6	4.0 - 5.0	
7	5.0 - 7.5	
8	7.5 - 10.0	
9	10.0 - 20.0	
10	20.0 - 30.0	
11	30.0 - 40.0	
12	40.0 - 50.0	
13	50.0 & above	
ALL SIZES		5094	38	60	98	38	205	243	




: 365 :

Sl. No.	Size class (Hn)	Mango				Jack				Banana			
		No. of hold-ings.	Irrigated	Unirrigated	Total	No. of hold-ings.	Irrigated	Unirrigated	Total	No. of hold-ings.	Irrigated	Unirrigated	Total
1	2	27	28	29	30	31	32	33	34	35	36	37	38
1	0.02 -	13246	..	145	145	11521	..	118	118	7887	8	157	165
2	0.5 -	1316	..	32	32	971	..	16	16	1019	4	57	61
3	1.0 -	149	..	2	2	119	..	2	2	94	2	2	4
4	2.0 -
5	3.0 -
6	4.0 -
7	5.0 -
8	7.5 -
9	10.0 -
10	20.0 -
11	30.0 -
12	40.0 -
13	50.0 and above
	ALL SIZES	14711	..	179	179	12611	..	136	136	9000	14	216	230


Sl. No.	Size class (Eg)	Cashewnut				Total fruits				Tapioca		
		No. of hold-ings.	Irrigated.	Unirrigated.	Total	Irrigated.	Unirrigated.	Total	No. of hold-ings.	Irrigated	Unirrigated	Total
1	2	39	40	41	42	43	44	45	46	47	48	49
1	0.05	8440	..	355	355	8	775	783	9681	12	1303	1315
2	0.5	1093	..	147	147	4	252	256	1080	..	135	135
3	1.0	119	..	11	11	2	17	19	149	..	41	41
4	2.0
5	3.0
6	4.0
7	5.0
8	7.5
9	10.0
10	20.0
11	30.0
12	40.0
13	50.0 & above
	ALL SIZES	9652	..	513	513	14	1044	1058	10910	12	1479	1491



Sl. No.	Size class (Ha)	Other food crops				Total food crops			Coconut			
		No. of hold-ings.	Irrigated	Unirrigated	Total	Irrigated	Unirrigated	Total	Irrigated	Unirrigated	Total	
1	2	50	51	52	53	54	55	56	57	58	59	60
1	0.02 - 0.5	3114	..	112	112	152	2479	2631	23110	55	778	833
2	0.5 - 1.0	364	..	57	37	190	702	892	1425	..	171	171
3	1.0 - 2.0	56	..	17	17	55	172	227	183	15	18	33
4	2.0 - 3.0
5	3.0 - 4.0
6	4.0 - 5.0
7	5.0 - 7.5
8	7.5 - 10.0
9	10.0 - 20.0
10	20.0 - 30.0
11	30.0 - 40.0
12	40.0 - 50.0
13	50.0 and above
	ALL SIZES	3514	..	166	166	397	3553	3750	2418	70	967	1037



Sl. No.	Size class (Ha)	Other non-food crops				Total non-food crops		
		No. of holdings	Irrigated	Unirrigated	Total	Irrigated	Unirrigated	Total
1	2	73	74	75	76	77	78	79
1	0.02 - 0.5	2076	..	74	74	55	852	907
2	0.5 - 1.0	243	..	25	25	..	196	196
3	1.0 - 2.0	23	..	11	11	15	29	44
4	2.0 - 3.0
5	3.0 - 4.0
6	4.0 - 5.0
7	5.0 - 7.5
8	7.5 - 10.0
9	10.0 - 20.0
10	20.0 - 30.0
11	30.0 - 40.0
12	40.0 - 50.0
13	50.0 and above
	ALL SIZES	2342	..	110	110	70	1077	1147




State: Kerala

: 370 :


Individual + Institutional
Scheduled Caste
Table: 6 Irrigated & Unirrigated area under different crops (Area in hectares)

District: Kozhikode

Sl. No.	Size class (Ha)	Total holdings			Gross cropped area			Paddy			Pepper			
		No.	Area	Irrigated	Unirrigated	Total	No. of holdings	Irrigated	Unirrigated	Total	No. of holdings	Irrigated	Unirrigated	Total
1	2	3	4	5	6	7	8	9	10	11	12	13	14	15
1.	0.02-0.5	17952	1770	60	1811	1871	289	56	71	127	7171	-	112	112
2.	0.5-1.0	723	456	-	463	463	181	-	28	28	578	-	18	18
3.	1.0-2.0	288	345	-	345	345	265	-	124	124	288	-	6	6
4.	2.0-3.0	81	205	-	42	42	-	-	-	-	81	-	3	3
5.	3.0-4.0	-	-	-	-	-	-	-	-	-	-	-	-	-
6.	4.0-5.0	-	-	-	-	-	-	-	-	-	-	-	-	-
7.	5.0-7.5	-	-	-	-	-	-	-	-	-	-	-	-	-
8.	7.5-10.0	-	-	-	-	-	-	-	-	-	-	-	-	-
9.	10.0-20.0	-	-	-	-	-	-	-	-	-	-	-	-	-
10.	20.0-30.0	-	-	-	-	-	-	-	-	-	-	-	-	-
11.	30.0-40.0	-	-	-	-	-	-	-	-	-	-	-	-	-
12.	40.0-50.0	-	-	-	-	-	-	-	-	-	-	-	-	-
13.	50.0% above	-	-	-	-	-	-	-	-	-	-	-	-	-
All sizes		19044	2770	60	2661	2721	735	56	223	279	8118	-	139	139



Sl. No.	Size class (Ha)	Cardamom				Arecanut				Total spices & condiments			
		No. of holdings	Irrigated	Un-irrigated	Total	No. of holdings	Irrigated	Un-irrigated	Total	Irrigated	Un-irrigated	Total	
1	2	16	17	18	19	20	21	22	23	24	25	26	
1.	0.02-0.5	-	-	-	-	6887	-	40	40	-	152	152	
2.	0.5-1.0	-	-	-	-	596	-	11	11	-	29	29	
3.	1.0-2.0	-	-	-	-	23	-	0	0	-	6	6	
4.	2.0-3.0	-	-	-	-	81	-	1	1	-	4	4	
5.	3.0-4.0	-	-	-	-	-	-	-	-	-	-	-	
6.	4.0-5.0	-	-	-	-	-	-	-	-	-	-	-	
7.	5.0-7.5	-	-	-	-	-	-	-	-	-	-	-	
8.	7.5-10.0	-	-	-	-	-	-	-	-	-	-	-	
9.	10.0-20.0	-	-	-	-	-	-	-	-	-	-	-	
10.	20.0-30.0	-	-	-	-	-	-	-	-	-	-	-	
11.	30.0-40.0	-	-	-	-	-	-	-	-	-	-	-	
12.	40.0-50.0	-	-	-	-	-	-	-	-	-	-	-	
13.	50.0 & above	-	-	-	-	-	-	-	-	-	-	-	
All sizes		-	-	-	-	7587	-	52	52	-	191	191	



State: Kerala

District: Kozhikode

Sl.No.	Size class (Ha)	Mango			Jack			Banana					
		No. of Hold- ings	Irrig- ated	Un- irrig- ated	Total	No. of hold- ings	Irrig- ated	Un- irrig- ated	Total	No. of hold- ings	Irrig- ated	Un- irrig- ated	
1	2	27	28	29	30	31	32	33	34	35	36	37	38
1.	0.02-0.5	7591	-	72	72	7924	-	87	87	6593	-	42	42
2.	0.5-1.0	615	-	11	11	615	-	15	15	307	-	2	2
3.	1.0-2.0	288	-	3	3	288	-	4	4	288	-	6	6
4.	2.0-3.0	81	-	1	1	81	-	3	3	70	-	1	1
5.	3.0-4.0	-	-	-	-	-	-	-	-	-	-	-	-
6.	4.0-5.0	-	-	-	-	-	-	-	-	-	-	-	-
7.	5.0-7.5	-	-	-	-	-	-	-	-	-	-	-	-
8.	7.5-10.0	-	-	-	-	-	-	-	-	-	-	-	-
9.	10.0-20.0	-	-	-	-	-	-	-	-	-	-	-	-
10.	20.0-30.0	-	-	-	-	-	-	-	-	-	-	-	-
11.	30.0-40.0	-	-	-	-	-	-	-	-	-	-	-	-
12.	40.0-50.0	-	-	-	-	-	-	-	-	-	-	-	-
13.	50.0 & above	-	-	-	-	-	-	-	-	-	-	-	-
All sizes		8575	-	87	87	8908	-	109	109	7258	-	51	51

21

Abc

State: Kerala

District: Kozhikode

Sl.No. Size class

Cashewnut

Total fruits

Tapioca

Sl.No.	Size class	Cashewnut				Tapioca						
		No. of hold- ings	Irri- gated	Un- irri- gated	Total	Irri- gated	Un- irri- gated	Total	No. of hold- ings	Irri- gated	Un- irri- gated	Total
1	2	39	40	41	42	43	44	45	46	47	48	49
1.	0.02-0.5	2205	-	44	44	-	245	245	2612	-	95	95
2.	0.5-1.0	217	-	16	16	-	44	44	54	-	5	5
3.	1.0-2.0	265	-	1	1	-	14	14	22	-	4	4
4.	2.0-3.0	81	-	1	1	-	6	6	-	-	-	-
5.	3.0-4.0	-	-	-	-	-	-	-	-	-	-	-
6.	4.0-5.0	-	-	-	-	-	-	-	-	-	-	-
7.	5.0-7.5	-	-	-	-	-	-	-	-	-	-	-
8.	7.5-10.0	-	-	-	-	-	-	-	-	-	-	-
9.	10.0-20.0	-	-	-	-	-	-	-	-	-	-	-
10.	20.0-30.0	-	-	-	-	-	-	-	-	-	-	-
11.	30.0-40.0	-	-	-	-	-	-	-	-	-	-	-
12.	40.0-50.0	-	-	-	-	-	-	-	-	-	-	-
13.	50.0 & above	-	-	-	-	-	-	-	-	-	-	-

All sizes

2768

62

62

309

309

2688

-

104


104

Sl. No.	Size class (Ha)	Other food's crops				Total food crops				Coconut		Total
		No. of holdings	Irrigated	Un-irrigated	Total	Irrigated	Un-irrigated	Total	No. of holdings	Irrigated	Un-irrigated	
1	2	50	51	52	53	54	55	56	57	58	59	60
1.	0.02-0.5	2834	-	58	58	56	621	677	17100	4	1151	1155
2.	0.5-1.0	260	-	15	15	-	121	121	723	-	332	332
3.	1.0-2.0	13	-	1	1	-	149	149	288	-	196	196
4.	2.0-3.0	49	-	1	1	-	11	11	81	-	30	30
5.	3.0-5.0	-	-	-	-	-	-	-	-	-	-	-
6.	5.0-7.5	-	-	-	-	-	-	-	-	-	-	-
7.	7.5-10.0	-	-	-	-	-	-	-	-	-	-	-
8.	10.0-20.0	-	-	-	-	-	-	-	-	-	-	-
9.	20.0-30.0	-	-	-	-	-	-	-	-	-	-	-
10.	30.0-40.0	-	-	-	-	-	-	-	-	-	-	-
11.	40.0-50.0	-	-	-	-	-	-	-	-	-	-	-
12.	50.0 & above	-	-	-	-	-	-	-	-	-	-	-
13.												
All sizes		3156	-	75	75	56	902	958	18192	4	1709	1713

State: Kerala

District: Kozhikode

Sl. No.	Size class (Ha)	Tea			Coffee			Rubber					
		No. of holdings	Irrigated	Un-irrigated	Total	Irrigated	Un-irrigated	Total	No. of holdings	Irrigated	Un-irrigated	Total	
		61	62	63	64	65	66	67	68	69	70	71	72
1.	0.02-0.5	-	-	-	-	-	-	-	-	-	-	-	-
2.	0.5-1.0	-	-	-	-	54	-	0	0	-	-	-	-
3.	1.0-2.0	-	-	-	-	22	-	0	0	-	-	-	-
4.	2.0-3.0	-	-	-	-	-	-	-	-	-	-	-	-
5.	3.0-4.0	-	-	-	-	-	-	-	-	-	-	-	-
6.	4.0-5.0	-	-	-	-	-	-	-	-	-	-	-	-
7.	5.0-7.5	-	-	-	-	-	-	-	-	-	-	-	-
8.	7.5-10.0	-	-	-	-	-	-	-	-	-	-	-	-
9.	10.0-20.0	-	-	-	-	-	-	-	-	-	-	-	-
10.	20.0-30.0	-	-	-	-	-	-	-	-	-	-	-	-
11.	30.0-40.0	-	-	-	-	-	-	-	-	-	-	-	-
12.	40.0-50.0	-	-	-	-	-	-	-	-	-	-	-	-
13.	50.0 & above	-	-	-	-	-	-	-	-	-	-	-	-
	All sizes	-	-	-	-	76	-	0	0	-	-	-	-



State: Kerala

District: Kozhikode


Sl. No.	Size class (Ha)	Other Non-food crops			Total			Total Non-food crops		
		No. of holdings	Irrigated	Un-irrigated	Irrigated	Un-irrigated	Irrigated	Un-irrigated	Total	
1	2	73	74	75	76	77	78	79		
1.	0.02-0.5	1889	-	39	39	4	1190	1194		
2.	0.5-1.0	174	-	10	10	-	342	342		
3.	1.0-2.0	9	-	-	-	-	196	196		
4.	2.0-3.0	32	-	1	1	-	31	31		
5.	3.0-4.0	-	-	-	-	-	-	-		
6.	4.0-5.0	-	-	-	-	-	-	-		
7.	5.0-7.5	-	-	-	-	-	-	-		
8.	7.5-10.0	-	-	-	-	-	-	-		
9.	10.0-20.0	-	-	-	-	-	-	-		
10.	20.0-30.0	-	-	-	-	-	-	-		
11.	30.0-40.0	-	-	-	-	-	-	-		
12.	40.0-50.0	-	-	-	-	-	-	-		
13.	50.0 & above	-	-	-	-	-	-	-		
All sizes		2104	-	50	50	4	1759	1763		

State: Kerala

Individual + Institutional
(SC)

Table :6 Irrigated & Unirrigated area under different crops (Area in hectares)
District: Wayanad


Sl. No.	Size class (Ha)	Total holdings				Gross cropped area				Paddy			Pepper		
		No.	Area	Irrigated	Unirrigated	Total	No. of holdings	Irrigated	Unirrigated	Total	No. of holdings	Irrigated	Unirrigated	Total	
1	2	3	4	5	6	7	8	9	10	11	12	13	14	15	
1.	0.02 - 0.5	199	39	-	37	37	73	-	14	14	111	-	1	1	
2.	0.5 - 1.0	455	328	-	403	403	221	-	125	125	455	-	87	87	
3.	1.0 - 2.0	284	477	-	515	515	284	-	391	391	227	-	34	34	
4.	2.0 - 3.0	134	339	-	352	352	134	-	274	274	134	-	11	11	
5.	3.0 - 4.0	44	173	-	181	181	44	-	122	122	44	-	8	8	
6.	4.0 - 5.0	44	191	-	200	200	44	-	160	160	44	-	7	7	
7.	5.0 - 7.5	45	264	54	237	291	45	54	62	116	45	-	30	30	
8.	7.5 - 10.0	-	-	-	-	-	-	-	-	-	-	-	-	-	
9.	10.0 - 20.0	-	-	-	-	-	-	-	-	-	-	-	-	-	
10.	20.0 - 30.0	-	-	-	-	-	-	-	-	-	-	-	-	-	
11.	30.0 - 40.0	-	-	-	-	-	-	-	-	-	-	-	-	-	
12.	40.0 - 50.0	-	-	-	-	-	-	-	-	-	-	-	-	-	
13.	50.0 & above	-	-	-	-	-	-	-	-	-	-	-	-	-	
All sizes		1205	1811	54	1925	1979	845	54	1148	1202	1060	-	178	178	



State: Kerala

District: Wayanad

Sl. No.	Size class (Ha)	Cardamom			Arecanut			Total spices and condiments.				
		No. of hold-ings.	Irrigated	Unirrigated	Total	No. of hold-ings	Irrigated	Unirrigated	Total	Irrigated	Unirrigated	Total
1	2	16	17	18	19	20	21	22	23	24	25	26
1.	0.02 - 0.5	-	-	-	-	49	-	-	-	-	1	1
2.	0.5 - 1.0	-	-	-	-	308	-	3	3	-	90	90
3.	1.0 - 2.0	-	-	-	-	57	-	0	0	-	34	34
4.	2.0 - 3.0	-	-	-	-	90	-	1	1	-	12	12
5.	3.0 - 4.0	-	-	-	-	44	-	0	0	-	8	8
6.	4.0 - 5.0	-	-	-	-	44	-	1	1	-	8	8
7.	5.0 - 7.5	-	-	-	-	45	-	0	0	-	30	30
8.	7.5 - 10.0	-	-	-	-	-	-	-	-	-	-	-
9.	10.0 - 20.0	-	-	-	-	-	-	-	-	-	-	-
10.	20.0 - 30.0	-	-	-	-	-	-	-	-	-	-	-
11.	30.0 - 40.0	-	-	-	-	-	-	-	-	-	-	-
12.	40.0 - 50.0	-	-	-	-	-	-	-	-	-	-	-
13.	50.0 & above	-	-	-	-	-	-	-	-	-	-	-
All sizes		-	-	-	-	637	-	5	5	-	183	183



State : Kerala

District: Wayanad

Sl. No.	Size class (Ha)	Mango			Jack			Banana					
		No. of irrigated holdings	Unirrigated	Total	No. of irrigated holdings	Unirrigated	Total	No. of irrigated holdings	Unirrigated	Total			
1	2	27	28	29	30	31	32	33	34	35	36	37	38
1.	0.02-0.5	90	-	1	1	90	-	1	1	55	-	1	1
2.	0.5 - 1.0	13	-	1	1	13	4	2	2	13	-	0	0
3.	1.0 - 2.0	-	-	-	-	-	-	-	-	-	-	-	-
4.	2.0 - 3.0	-	-	-	-	-	-	-	-	-	-	-	-
5.	3.0 - 4.0	-	-	-	-	-	-	-	-	-	-	-	-
6.	4.0 - 5.0	-	-	-	-	-	-	-	-	-	-	-	-
7.	5.0 - 7.5	-	-	-	-	-	-	-	-	-	-	-	-
8.	7.5 - 10.0	-	-	-	-	-	-	-	-	-	-	-	-
9.	10.0-20.0	-	-	-	-	-	-	-	-	-	-	-	-
10	20.0-30.0	-	-	-	-	-	-	-	-	-	-	-	-
11.	30.0-40.0	-	-	-	-	-	-	-	-	-	-	-	-
12.	40.0-50.0	-	-	-	-	-	-	-	-	-	-	-	-
13.	50.0 & above	-	-	-	-	-	-	-	-	-	-	-	-
All sizes		103	-	2	2	103	-	3	3	68	-	1	1

kja.

La

La


La

State: Kerala

District: Wayanad


Sl. No.	Size class (Ha)	Cashew nut			Total fruits			Laploca				
		No. of hold-ings.	Irrigated	Unirrigated	Total	Irrigated	Unirrigated	Total	Nb. of hold-ings	Irrigated	Unirrigated	Total
I	2	39	40	41	42	43	44	45	46	47	48	49
1.	0.02 - 0.5	14	-	0	0	-	3	3	28	-	1	1
2.	0.5 - 1.0	-	-	-	-	-	3	3	13	-	1	1
3.	1.0 - 2.0	-	-	-	-	-	-	-	57	-	2	2
4.	2.0 - 3.0	-	-	-	-	-	-	-	-	-	-	-
5.	3.0 - 4.0	-	-	-	-	-	-	-	-	-	-	-
6.	4.0 - 5.0	-	-	-	-	-	-	-	-	-	-	-
7.	5.0 - 7.5	-	-	-	-	-	-	-	-	-	-	-
8.	7.5 - 10.0	-	-	-	-	-	-	-	-	-	-	-
9.	10.0 - 20.0	-	-	-	-	-	-	-	-	-	-	-
10.	20.0 - 30.0	-	-	-	-	-	-	-	-	-	-	-
11.	30.0 - 40.0	-	-	-	-	-	-	-	-	-	-	-
12.	40.0 - 50.0	-	-	-	-	-	-	-	-	-	-	-
13.	50.0 & above	-	-	-	-	-	-	-	-	-	-	-
All sizes		14	-	0	0	-	6	6	98	-	4	4

kja.



State: Kerala.

Sl. No.	Size class (Ha)	Other food crops				Total food crops				Coconut		
		No. of holdings.	Irrigated	Unirrigated	Total	Irrigated	Unirrigated	Total	No. of holdings	Irrigated	Unirrigated	Total
1	2	50	51	52	53	54	55	56	57	58	59	60
1.	0.02 - 0.5	17	-	1	1	-	20	20	41	-	1	1
2.	0.5 - 1.0	96	-	16	16	-	235	235	455	-	7	7
3.	1.0 - 2.0	-	-	-	-	-	427	427	227	-	2	2
4.	2.0 - 3.0	-	-	-	-	-	286	286	134	-	2	2
5.	3.0 - 4.0	-	-	-	-	-	130	130	44	-	1	1
6.	4.0 - 5.0	-	-	-	-	-	168	168	44	-	1	1
7.	5.0 - 7.5	-	-	-	-	54	92	146	45	-	1	1
8.	7.5 - 10.0	-	-	-	-	-	-	-	-	-	-	-
9.	10.0 - 20.0	-	-	-	-	-	-	-	-	-	-	-
10.	20.0 - 30.0	-	-	-	-	-	-	-	-	-	-	-
11.	30.0 - 40.0	-	-	-	-	-	-	-	-	-	-	-
12.	40.0 - 50.0	-	-	-	-	-	-	-	-	-	-	-
13.	50.0 & above	-	-	-	-	-	-	-	-	-	-	-
All sizes		113	-	17	17	54	1358	1412	990	-	15	15



State: Kerala

District: Wayanad


Sl. No.	Size class (Ha)	Tea			Coffee			Rubber					
		No. of hold-ings	Irrigated	Unirrigated	Total	No. of hold-ings.	Irrigated	Unirrigated	Total	No. of hold-ings.	Irrigated	Unirrigated	Total
1	2	61	62	63	64	65	66	67	68	69	70	71	72
1.	0.02 - 0.5	-	-	-	-	185	-	15	-	-	-	-	-
2.	0.5 - 1.0	-	-	-	-	381	-	151	-	-	-	-	-
3.	1.0 - 2.0	-	-	-	-	227	-	86	-	-	-	-	-
4.	2.0 - 3.0	-	-	-	-	134	-	64	-	-	-	-	-
5.	3.0 - 4.0	-	-	-	-	44	-	50	-	-	-	-	-
6.	4.0 - 5.0	-	-	-	-	44	-	31	-	-	-	-	-
7.	5.0 - 7.5	-	-	-	-	45	-	144	-	-	-	-	-
8.	7.5 - 10.0	-	-	-	-	-	-	-	-	-	-	-	-
9.	10.0 - 20.0	-	-	-	-	-	-	-	-	-	-	-	-
10.	20.0 - 30.0	-	-	-	-	-	-	-	-	-	-	-	-
11.	30.0 - 40.0	-	-	-	-	-	-	-	-	-	-	-	-
12.	40.0 - 50.0	-	-	-	-	-	-	-	-	-	-	-	-
13.	50.0 & above	-	-	-	-	-	-	-	-	-	-	-	-
All sizes		-	-	-	-	1060	-	541	-	-	-	-	-

Sl. No.	Size class (Ha)	Other non food crops				Total non food crops		
		No. of hold-irgs.	Irrigated	Unirrigated	Total	Irrigated	Unirrigated	Total
1	2	73	74	75	76	77	78	79
1.	0.02 - 0.5	12	-	1	1	-	17	17
2.	0.5 - 1.0	64	-	10	10	-	168	168
3.	1.0 - 2.0	-	-	-	-	-	88	88
4.	2.0 - 3.0	-	-	-	-	-	66	66
5.	3.0 - 4.0	-	-	-	-	-	51	51
6.	4.0 - 5.0	-	-	-	-	-	32	32
7.	5.0 - 7.5	-	-	-	-	-	145	145
8.	7.5 - 10.0	-	-	-	-	-	-	-
9.	10.0 - 20.0	-	-	-	-	-	-	-
10.	20.0 - 30.0	-	-	-	-	-	-	-
11.	30.0 - 40.0	-	-	-	-	-	-	-
12.	40.0 - 50.0	-	-	-	-	-	-	-
13.	50.0 & above	-	-	-	-	-	-	-
All sizes		76	-	11	11	-	567	567

Table:6. Irrigated & Unirrigated area under different crops (Area in hectares) Individual+Institutional (SC)

Sl. No.	Size class (Ha)	Total holdings Gross cropped Area							District: Cannanore					
		No.	Area	Irriga- ted	Unirri- gated	Total	No. of hold- ings.	Irri- gated	Unirri- gated	Total	No. of hold- ings	Irri- gated	Unirri- gated	Total
1	0.02-0.5	12076	1255	160	977	1137	345	43	18	61	2004	1	9	10
2	0.5-1.0	3620	2486	103	1785	1888	368	64	3	67	1400	-	352	352
3	1.0-2.0	1712	2393	113	923	1036	240	49	-	49	375	-	68	68
4	2.0-3.0	50	127	7	103	110	12	-	7	7	13	-	3	3
5	3.0-4.0	-	-	-	-	-	-	-	-	-	-	-	-	-
6	4.0-5.0	-	-	-	-	-	-	-	-	-	-	-	-	-
7	5.0-7.5	-	-	-	-	-	-	-	-	-	-	-	-	-
8	7.5-10.0	-	-	-	-	-	-	-	-	-	-	-	-	-
9	10.0-20.0	-	-	-	-	-	-	-	-	-	-	-	-	-
10	20.0-30.0	-	-	-	-	-	-	-	-	-	-	-	-	-
11	30.0-40.0	-	-	-	-	-	-	-	-	-	-	-	-	-
12	40.0-50.0	-	-	-	-	-	-	-	-	-	-	-	-	-
13	50.0 & above	-	-	-	-	-	-	-	-	-	-	-	-	-
all sizes		17458	6261	383	3788	4171	965	156	28	184	3792	1	432	433

ss/18.11.



State:Kerala

District:Cannanore

Sl. No.	Size class (Ha)	Cardamom		Arecanut		Total spices & condiments						
		No. of hold-ings.	Irrigated.	No. of hold-ings	irrigated	Total irrigated	Total unirrigated	Total				
1	2	16	17	18	19	20	21	22	23	24	25	26
1.	0.02-0.5	-	-	-	-	1782	-	63	63	1	72	73
2.	0.5-1.0	-	-	-	-	593	-	100	100	-	452	452
3.	1.0-2.0	-	-	-	-	293	7	6	13	7	74	81
4.	2.0-3.0	-	-	-	-	38	5	5	10	5	8	13
5.	3.0-4.0	-	-	-	-	-	-	-	-	-	-	-
6.	4.0-5.0	-	-	-	-	-	-	-	-	-	-	-
7.	5.0-7.5	-	-	-	-	-	-	-	-	-	-	-
8.	7.5-10.0	-	-	-	-	-	-	-	-	-	-	-
9.	10.0-20.0	-	-	-	-	-	-	-	-	-	-	-
10.	20.0-30.0	-	-	-	-	-	-	-	-	-	-	-
11.	30.0-40.0	-	-	-	-	-	-	-	-	-	-	-
12.	40.0-50.0	-	-	-	-	-	-	-	-	-	-	-
13.	50.0 & above	-	-	-	-	-	-	-	-	-	-	-
All sizes		-	-	-	-	2706	12	174	186	13	606	619

ss/18.11.

State:Kerala

Dist:Cannanore

Sl. No.	Size class (Ha)	Mango		Jack		Banana		Total	Unirri-gated	Irrigated	Total		
		No. of holdings	Irrigated	No. of holdings	Irrigated	No. of holdings	Irrigated						
1	2	27	28	29	30	31	32	33	34	35	36	37	38
1	0.02-0.5	2571	-	15	15	2828	-	31	31	816	-	25	25
2	0.5-1.0	1880	-	34	34	2518	-	66	66	364	2	30	32
3	1.0-2.0	991	-	19	19	1110	-	39	39	120	11	3	14
4	2.0-3.0	50	-	1	1	50	-	1	1	25	-	4	4
5	3.0-4.0	-	-	-	-	-	-	-	-	-	-	-	-
6	4.0-5.0	-	-	-	-	-	-	-	-	-	-	-	-
7	5.0-7.5	-	-	-	-	-	-	-	-	-	-	-	-
8	7.5-10.0	-	-	-	-	-	-	-	-	-	-	-	-
9	10.0-20.0	-	-	-	-	-	-	-	-	-	-	-	-
10	20.0-30.0	-	-	-	-	-	-	-	-	-	-	-	-
11	30.0-40.0	-	-	-	-	-	-	-	-	-	-	-	-
12	40.0-50.0	-	-	-	-	-	-	-	-	-	-	-	-
13	50.0 & above	-	-	-	-	-	-	-	-	-	-	-	-
All sizes		5492	-	69	69	6506	-	137	137	1315	13	62	75

State Kerala


Dist: Cannanore

Sl. No.	Size Class (Ha)	No. of holdings	Cashewnut		Total fruits		Tapioca		Total			
			Irrigated	Unirrigated	Irrigated	Unirrigated	Irrigated	Unirrigated				
1	2	39	40	41	42	43	44	45	46	47	48	49
1	0.02-0.5	6455	1	355	356	1	426	427	2640	41	91	132
2	0.5-1.0	3303	3	662	665	5	792	797	1192	-	320	320
3	1.0-2.0	1712	8	421	429	19	482	501	615	8	99	107
4	2.0-3.0	50	-	25	25	-	31	31	25	-	10	10
5	3.0-4.0	-	-	-	-	-	-	-	-	-	-	-
6	4.0-5.0	-	-	-	-	-	-	-	-	-	-	-
7	5.0-7.5	-	-	-	-	-	-	-	-	-	-	-
8	7.5-10.0	-	-	-	-	-	-	-	-	-	-	-
9	10.0-20.0	-	-	-	-	-	-	-	-	-	-	-
10	20.0-30.0	-	-	-	-	-	-	-	-	-	-	-
11	30.0-40.0	-	-	-	-	-	-	-	-	-	-	-
12	40.0-50.0	-	-	-	-	-	-	-	-	-	-	-
13	50.0 & above	-	-	-	-	-	-	-	-	-	-	-
All sizes 11520			12	1463	1475	25	1731	1756	4472	49	520	569

State: Kerala

Sl. No.	Size class (Ha)	No. of holdings		Other Food Crops		Total food crops		District: Cannanore				
		Irrigated	Unirrigated	Irrigated	Unirrigated	Irrigated	Unirrigated	Coconut	Total			
1	0-2	50	51	52	53	54	55	56	57	58	59	60
1	0.02-0.5	1952		119	119	86	725	812	7082	74	171	245
2	0.5-1.0	363	7	81	88	76	1648	1724	1722	22	83	105
3	1.0-2.0	370	3	93	96	86	748	834	1044	25	34	59
4	2.0-3.0	30		22	22	5	78	83	50	2	6	8
5	3.0-4.0											
6	4.0-5.0											
7	5.0-7.5											
8	7.5-10.0											
9	10.0-20.0											
10	20.0-30.0											
11	30.0-40.0											
12	40.0-50.0											
13	50.0 & above											
All sizes		2715	10	315	325	253	3200	3453	9898	123	294	417

ss/18.11.




State:Kerala District:Cannanore

Sl. No.	Size class (Ha)	Tea		Coffee		Rubber		Total	No. of irrigated holdings	Total	No. of irrigated holdings	Total	No. of irrigated holdings	Total
		irrigated	unirrigated	irrigated	unirrigated	irrigated	unirrigated							
1	0.02 - 0.5	61	62	63	64	65	66	67	68	69	70	71	72	
2	0.5 - 1.0													
3	1.0 - 2.0									135		79		79
4	2.0 - 3.0									12		5		5
5	3.0-4.0													
6	4.0-5.0													
7	5.0-7.5													
8	7.5-10.0													
9	10.0-20.0													
10	20.0-30.0													
11	30.0-40.0													
12	40.0-50.0													
13	50.0 & above													
All sizes										147		84		84

State: Kerala

District: Cannanore

Sl.No.	Size class (Ha)	No. of holdings.	Irrigated	Other Non-food crops unirr- gated	Total Non-food crops	Irrigated	unirrigated	Total
1	2	73	74	75	76	77	78	79
1	0.02-0.5	1302	-	80	80	74	251	325
2	0.5 - 1.0	241	5	54	59	27	137	164
3	1.0 - 2.0	247	2	62	64	27	175	202
4	2.0 - 3.0	20	-	14	14	2	25	27
5	3.0 - 4.0	-	-	-	-	-	-	-
6	4.0 - 5.0	-	-	-	-	-	-	-
7	5.0 - 7.5	-	-	-	-	-	-	-
8	7.5 - 10.0	-	-	-	-	-	-	-
9	10.0 - 20.0	-	-	-	-	-	-	-
10	20.0 - 30.0	-	-	-	-	-	-	-
11	30.0 - 40.0	-	-	-	-	-	-	-
12	40.0 - 50.0	-	-	-	-	-	-	-
13	50.0 & above	-	-	-	-	-	-	-
All sizes		1810	7	210	217	130	588	716



694

