



Government of Kerala

PANCHAYATH LEVEL STATISTICS 2006


KANNUR DISTRICT



Department of Economics & Statistics
Thiruvananthapuram



013-951



Government of Kerala

Panchayat Level Statistics

2006

KANNUR DISTRICT

**Department of Economics and Statistics
Thiruvananthapuram**

1871 - 1872

Government of India

Department of Public Instruction

Madras

1871

Annual Report

Printed and Published by the Government of India

Preface

In order to cater to the needs of decentralised planning process this department has taken various measures to collect and publish primary and secondary data from the very bottom level. This is with an objective to help the planners and administrators of local bodies to familiarise with the availability of resources at their command and enabling them for planning from bottom. The first issue of Panchayat level statistics was published in 1996 by this department when three tier systems of local bodies government came in to existence.

“Panchayat Level Statistics 2006” is the 3rd in this series published with information from all sectors. All possible efforts were taken to cover all sectors of development. The data from this publication was collected through a multistage operation by the statistical personnel of Kannur District. The data available at Grama Panchayat Level were collected by the investigators of the Taluk statistical offices. The data which were not available at the Panchayat level offices of various departments and which were available at the Taluk level offices of those departments were collected by the Taluk Statistical Officer/ Statistical Inspector. Again the data which were not available either at the Grama Panchayats or Taluks were collected by the officials in the District office. In short almost all statistical staff in the district have an involvement in the collection of Panchayat level statistics.


This report was prepared by a team of officers of District office, Economics and Statistics, Kannur, under the guidance of Sri. N. Ramakrishnan, Deputy Director, Sri. T.K. Rajan, Research officer prepared the tables with the assistance of Sri. Gopalan Podora, L.D. Compiler and Sri. Manoj, L.D Typist.

I gladly acknowledge the valuable services rendered in this venture by Sri C. Madhavan, Assistant Director, Sri. N. Anslam, Research Officer, M.M. Vijayakumaran Nadar, Research Assistant and other staff in the Publication Division of the Directorate. I also thanks to Sri. D.S. Shibukumar, Research Officer who has done the verification of report.

The earnest co-operation and guidance extended by Sri. D. Rajan, Additional Director and Smt.T.Achamma, Joint Director is also commendable.

M.R. Balakrishnan
Director

Thiruvananthapuram,
16-12-2006.



Contents

I	POPULATION	
	Short History	5
	District At a Glance	9
1.1	Panchayat/ward wise details of Demographic Particulars	15
1.2	Panchayat/ward wise number of Households, Total Population, SC Population, ST Population & Literacy Rate – 2001 Census	18
1.3	Block/Panchayat/Municipality wise Sex Wise Total Population, SC Population & ST Population	54
1.4	Block/Panchayat/Municipality wise Child Total Population, Literates & Illiterates	57
1.5	Block/Panchayat/Municipality wise Sex Wise Workers Total Population, Main Workers Population & Main Cultivators Population	60
1.6	Block/Panchayat wise Sex Wise Main Agricultural Labourers, Main House hold Industry Workers & Main Other Workers Population	63
1.7	Block/Panchayat/Municipality wise Sex Wise Marginal Workers, Marginal Cultivators & Marginal Agricultural Labourers Population	66
1.8	Block/Panchayat/Municipality wise Sex Wise Marginal Household Industry workers, Marginal other workers & Non workers Population	69
1.9	Block/Panchayat/Municipality wise Sex Wise Institutional Population, & Houseless Population	72
1.10	District wise projected population of Kerala	75
II	AGRICULTURE	
2.1	Rain Fall Distribution in 2004	76
2.2	Land Utilization Pattern in Kannur District	76
2.3	Estimate Cultivated Area of Important Crops in Kannur and State during 2002-03 to 2004-05	77
2.4	Estimated Production of Important Crops during 2002-03 to 2004-05	79
2.5	Estimated Area and Production of Rice - 2004-05	80
2.6	Net Area Irrigated (Source wise) 2002-03 to 2004-05 (Area in Hect)	81
2.7	Gross Area under Irrigation (Crop-Wise) 2004-05	81
2.8	Number and Area of Individual Operational Holdings 2001-'02	82
III	ANIMAL HUSBANDRY	
3.1	Agricultural Implements and Machinery 2003	83
3.2	Panchayat/Block wise details of Live Stock Population	85
IV	INDUSTRIES	
4.1	Block wise Industrial Development Plots and Mini Industrial Estates	90
4.2	Details of SSI Units	90
4.3	Large/medium/small scale industries	91
4.4	Classification of SSI Units	91
4.5	Details of Handloom Societies - Traditional & Mechanized	92
4.6	Block wise List of Computer Institutions in Kannur District	93

V	POWER AND WATER SUPPLY	
5.1	Electricity Connections & Average Monthly Consumption	99
5.2	Panchayat/Block wise details of Drinking Water Facility	109
VI	PUBLIC DISTRIBUTION SYSTEM	
6.1	Panchayat wise details of Public Distribution System	112
VII	TRANSPORT AND COMMUNICATION	
7.1	Number of Registered Motor Vehicles	116
7.2	Taxes & Fees Collected under Motor Vehicles Act/Rules	117
7.3	Block wise details of Roads, Railway and Water Transport	118
7.4	Panchayat/Block wise details of Communication Facilities	119
7.5	Panchayat/Block wise Telephone Exchanges as on 01-11-2006	123
VIII	8. BANKING AND CO-OPERATION	
8.1	Banks & Co-Operative Institutions	126
IX	9. HEALTH	
9.1	Panchayat/Block wise details of Medical Institutions - Allopathy	131
9.2	Panchayat/Block wise details of Medical Institutions – Ayurveda	135
9.3	Panchayat/Block Wise Details of Medical Institutions – Homoeopathy	139
9.4	Private Medical Institutions Based on System of Medicines	143
9.5	Private Medical Institutions & Average number of Inpatients & Outpatients Per Year	143
9.6	Private Medical Institutions with Type of Registration	143
9.7	Private Medical Institutions Based on Type of Specialty	144
9.8	Number of Doctors / Physicians In Private Medical Institutions	144
9.9	Training Facilitates & number of Seats in Private Medical Institutions (Provisional)	145
9.10	Classification of Private Medical Institutions Based on Laboratory Facilities	145
9.11	List of Private Medical Institutions in Kannur	146
IX	10. MISCELLANEOUS	
10.1	Panchayat/Block wise Families Below Poverty Line	174
10.2	Residential Houses according to type of Roof & Electrification	175
10.3	Panchayat/Block wise number of beneficiaries - scheme wise	178
10.4	Block wise Integrated Habitant Development Programme	180
10.5	Net State Domestic Product Estimates in Current and Constant Prices for the year 2002-03 to 2004-05	181
10.6	Panchayat/Block wise details of Income & Expenditure	182
10.7	Panchayat/Block wise details of Social & Cultural Institutions	192
10.8	Basic Details of Panchayats/Municipalities/Corporations	196
10.9	Panchayat/Block/ Municipality Miscellaneous Institutions	200

Short History

Kannur is a beautiful miniature of the picturesque state of Kerala. Now history of Kannur commences since the arrival of Europeans. In 16th century Portugese, Dutches, English and French people louded at Kannur. In February 1766 Hyderali invaded and subdued Kolathunadu, subsequently during his invasion Tippu sultan subdued Malabar and Kannur being then in Malabar came under Mysore Regime. In 1792 the English people attacked and defeated Tippusultan and former Malabar District was brought under British Regime.

The former Kannur district was carved out of the portions of Malabar district and the Kasaragod Taluk of the Madras state, linked to Kerala as per the state Re-organisation Act. There upon Ist January 1957 it was bifurcated for administrative convenience, into three districts namely Kannur, Kozhikode, and Palakkad. Then kannur district had six taluks namelyKasaragod, Hosdurg, Taliparamba, Kannur, Talassery and North Wayanad. On 1.1.1979 North Wayanad was linked to Wayanad District. On formation of kasaragod district, the taluks namely Kasaragod & Hosdurg were de-linked from Kannur district and the present Kannur district was formed with the remaining taluks namely Taliparamba, kannur and Thalassery. The district is bound by the western ghats in the east ((Kodagu district of Karnatak), Kozhikode & Wayanad District in the South, Lakshadweep Sea in the west and kasaragod District in the North. It is located between attitudes 11 degree 40 minute and 12 degree 48 minute towards north and between longitude 75 degree 10 minute and 75 degree 57 minute towards east

The old port St. Angelo built by Don.Francisco-De-Almayde the first Portugese Viceroy, in 1505 at Payyambalam Beach near Kannur Condonment, and the Talassery port built by the English East India Company in 1708 A.D. are monuments of historical importants which attracts tourists. The only drive-in-beach in Kerala is at Muzhappilangad in Kannur. Talassery is also acknowledged as the home of IndianCicus which is believed to have evolved from the celebrated Martial Arts "Kalarippayattu". The pageant of impersonated local duties- Theyyams-elevates Kannur into a land of spectacular fantasies. Payyannur in Kannur district is believed to be one of the 64 villages founded by Lord Parasurama and one of the first regions in the state inhabited by Aryan Ammigrants.

The Parasinikkadavu- Muthappan Temple, Raja Rajeswar Temple, Taliparamba the Snake Park at Parasinikkadavu, the Trichambaram Sree Krishna Temple and Pythalmala are some of the other place which attracts tourists.

Dr.Herman gundart, the famous German Missionery and lxicographer, compiled the first dictionary in Malayalam when he lived in Thalassery in the first half of the 19th century.

Head quarters of Kannur in Kannur Town the district has its Revenue Divisional Office in at Thalassery from 1793 (as a part of former Malabar District).

As stated earlier Kannur district is comprised of 3 taluks and the area of the district is 2967.97 Sq Kms. This is about 7.6% of the area of the state. There are 129 villages in the district. A break up of these details is as follows.

Sl. No.	Name of Taluk	Area (in Sq. Km.)	No. of Villages
1.	Taliparamba	1330.56	47
2.	Kannur	430.80	34
3.	Thalassery	1206.61	48
	District	2967.97	129

(Source: District Plan, Kannur)

Taliparamba Taluk

Taliparambu Taluk has 47 villages. It is stretched from the coastal area of Ramanthali to Nuchiyard and Vayathur Villages touching the Karnataka border.

Kannur Taluk

Kannur Taluk has 34 Villages from Muzhippilangadu in the South to Kadannappally and panappuzha Villages in the North, which are seen spread into the Taliparamba Taluk.

Thulassery Taluk

This Taluk has 48 villages. Western boundary of the taluk in the Lakshadweep sea and eastern boundary in Karnataka border.

Based on the Geological features the district may be classified into three regions. Coastal region of about 157 Sq. Kms touching the Lakshadweep Sea, midland comprised of small hills, sloped area and plain surface of about 1216.82 Sq. Kms and hilly forest area of about 1594 Sq.Kms.

A distribution of area according land position is as follows.

<i>Taluk</i>	<i>Coastal plain</i>	<i>Highland</i>	<i>Midland</i>	<i>Total</i>
Taliparamba	30.00	667.86	632.70	1330.56
Kannur	127.20	303.60		430.80
Thalassery	-	622.51	584.10	1206.61
Total	157.20	1593.97	1216.80	2967.97

It is rainy season in the district from June to August due to South-west monsoon and from september to November, due to North-east monsoon. From December to February it is cold season and from March to the end May the weather is hot.

Red laterite stone is abounded in Kannur; besides this red laterite soil and sand are also seen in plenty. A number of groves attached to temples seen in the district is also a source of natural resources. Out of 44 rivers in Kerala 7 are in Kannur district. They are Ramapuram river, Kuppam river, Peruvamba river, Valapattanam river, Ancharakandy river, Thalassery river and Mahe river. Valapattanam is the longest river which is 110 Kms long of which 45.06 Kms. Are navigable.

Deposits of minerals:

Deposites of China Clay, Bauxite, illemenite, Monocite are seen in the district.China Clay is mostly seen in Pattuvam, Perumba, Karivellur and Vadakkumbade in the district. Ilmenite and monocite are seen in the southern part of Valapattanam River and in Azhikode. Deposits of bauxite are seen in Payyannur and Pattuvam. Since its quality is poor it is used for the manufacture of cement

Temperature:

When it is examined the past 10 years-data, the maximum temperature noticed in the district is found to be 38.8 sdegree celsius (in March 1996 and in April 1997) and a minimum of 18.2 degree celsius (in January 1992).

Rainfall:

Rainfall is found to be maximum during the month of June and July. 70% of the rainfall is got in the district during this period. During the past 10 years rainfall was maximum in 1994 (4993.6m.m) Month(s) in which the district had maximum days (31 days) of rainfall are July 1994, July 1995, July 1997, June 2001, June 2002, June 2003 and June 2004

Industry:

There are 14 medium scale industrial units in the district. Handloom forms a major portion of the industrial units in the district. The district is also well known for its Beedi industry. Prohibition of smoking has adversely affected this industry recently. The major Beedi company viz, Dinesh Beedi has adopted product diversification.

In the small scale sector there are 9731 industrial units as on 31-3-2006. Kerala small industries development corporation (KSIDC) is having a development plot at Valiyavelicham with 256 Acres of Land and one unit. Kerala Infrastructure Development Corporation (KINFRA) is having a development plot at Chonadam, Thalassery with 50.12 Acres of Land and is running 8 units.

Institutional and infrastructural facilities:

The district has one University (Kannur University), One Medical College (Allopathy), One Medical College (Ayurveda); One Engineering College, 3 Polytechniques, 22 Arts and Science Colleges, 24 Professional Colleges and 1300 Schools.

Length of National High Way in the district is ...78....Kms. District has ...1798 Kms of PWD roads. Length of Railway line in the district is 39.Kms. In the district there are 25 electricity substations and 111 Telephone exchanges. 177Hospitals are there in the district out of which....160 are in the private sector.

Population:

Population in Kannur district as per 2001 census is 2408956 out of this 11,52,817 are males and 12,56,139 are females. This shows a sex ratio of 1090. Density of population in the district is 812 (population per square kilometre). Population in the age group 0-6 is 2,79,803; out of which 1,42,625 are males and 1,37,178, are females.

During 1991-2001, the growth rate of population in the district is 7.13 percent. Malappuram district shows a highest growth rate of population (17.22) in the state and Pathanamthitta district shows a lowest growth rate (3.72).

Total literates in the district are found to be 19,71,403 out of which 9,71,065 are males and 10,00,338 are females. This indicates a majority of literate females over males. Literacy rate of the district is 92.80 (Percentage of literates to the population aged 7 and above).

The district has 9 development blocks, 81 Panchayats, 6 Municipalities and one cantonment.

DISTRICT AT A GLANCE

General Features

Date of Formation	1st January, 1957	
District Head Quarters	Kannur	
II. Administrative set-up	Kannur	State
1. Number of Revenue Divisions	1	21
2. Number of Taluks	3	63
3. Number of Revenue Villages	129	1452
4. Number of Corporations	-	5
5. Number of Corporation Wards	-	316
6. Number of Municipalities	6	53
7. Number of Municipality Wards	232	1756
8. Number of Block Panchayat	9	152
8. Number of Block Panchayat Wards	133	2004
9. Number of Grama Panchayat	81	999
10. Number of Grama Panchayat Wards	1264	16139
11. Number of Assembly Constituencies	10	140
12. Number of Parliament constituencies	1	20
13. Number of District Panchayat Wards	26	339

Geographical particulars

1. Total Area (Sq.Km)	2966	38863
Wet Area (hect.)	31385	462797
Dry Area (hect.)	237154	2273603
2. Forest Area (hect.)		1081509

Demographic Particulars

		State
1. Total Population (2001 Census)	2408956	31841374
Male	1152817	15468614
Female	1256139	16372760
2. Total rural population	1196058	23574449
Male	578544	11451282
Female	617514	12123167
3. Total Urban Population	1212898	8266925
Male	574273	4017332
Female	638625	4249593
4. Total SC Population	98991	3123941
Male	48275	1525114
Female	50716	1598827
5. Total SC Rural population	52442	2553725
Male	25693	1247537
Female	26749	1306188
6. Total SC Urban population	46549	570216
Male	22582	277577
Female	23967	292639
7. Total ST Population	19969	364189
Male	9793	180169
Female	10176	184020
8. Total ST Rural Population	19417	350019
Male	9501	173267
Female	9916	176752
8. Total ST Urban Population	552	14170
Male	292	6902
Female	260	7268
9. Total Number of Households	457368	6726356
Rural Households	237932	5010259
Urban Households	219436	1716097
10. Religion wise population		
Hindu	1480748	17883449
Muslims	665648	7863842
Christians	261019	6057427
Others	1541	36656
Density of Population	812	819
Growth Rate (1991 to 2001)	6.98	9.43
Sex Ratio	1090	1058
Child sex ratio	962	963
Literacy Rate	92.59	90.86
Male	96.13	94.24
Females	89.4	87.72

Agriculture**2004-05**

Land Utilization pattern (in Ha)	Kannur	State
1. Total Geographical Area	296797	3885497
2. Forest Area	48734	1081509
3. Land put to non agricultural use	33700	430084
4. Barren & uncultivable land	3076	28891
5. Permanent pastures and other grazing land	10	292
6. Land under misc. tree crops	1121	10193
7. Cultivable waste	4524	70092
8. Fallow other than current fallow	2680	40917
9. Current fallow	3538	68634
10. Net area sown	199414	2154885
11. Area sown more than once	58129	841408
12. Total cropped area	257543	2996293

Area and Production of Important Crops 2004-05**AREA (in Hectares)**

	Kannur	State
1. Paddy	9102	289974
2. Jower		2566
3. Ragi		1383
4. Other cereals		955
5. Pulses including Tur	685	8428
6. Sugar crops	87	9480
7. Pepper	22727	237669
8. Ginger	149	9991
9. Turmeric	146	2881
10. Cardamum	128	41378
11. Arecanut	13776	107572
12. Tamarind	1023	19564
13. Cloves	17	841
14. Nutmeg	101	10780
15. Cinnamon	25	328
16. Garlic		306
17. Jack	14168	97536
18. Mango	12045	90631
19. Banana	2493	58866
20. Other plantain	3504	54612
21. Pineapple	271	12680
22. Pappaya	1914	19305
23. Other fresh fruits	816	11054
24. Cashew	25681	81547
25. Tapioca	2607	88486

26. Tubers	694	28174
27. Sweet potato	27	836
28. Drumstick	2017	22049
29. Bitter gourd	96	2214
30. Snake gourd	11	1086
31. Ladies finger	35	1057
32. Brinjal	28	655
33. Amaranths	15	430
34. Green Chillies	2	823
35. Other vegetables	1387	26837
36. Groundnut		1346
37. Sesamum	1	883
38. Coconut	94518	899267
39. Others	125	2311
40. Cotton		1472
41. Betal leaves	2	891
42. Tobacco		40
43. Lemongrass	78	862
44. Tea		35040
45. Coffee		84644
46. Rubber	35133	480661
47. Cocoa	187	9339
48. Fodder grass	145	3809
49. Green manure crops	874	20106
50. Medicinal Plants	1	248

PRODUCTION (in tonnes)

	Kannur	State
1. Rice	17098	667105
2. Jowar		1309
3. Ragi		1119
4. Other cereals		746
5. Sugarcane	65	15430
6. Black pepper	4716	74980
7. Green chillies	2	775
8. Pulses	555	8390
9. Cured ginger	529	45305
10. Cured turmeric	389	6244
11. Groundnut		996
12. Arecanut betel nuts (Ton.)	14743	110340
13. Tamarind	1954	29945
14. Mango	88880	525326
15. Jack (Nos.in million nuts)	47	348
16. Banana	22089	475371
17. Other plantain	16622	416115
18. Pineapple	1606	101912

19. Tapioca	66969	2400043
20. Sweet potato	307	10013
21. Pappaya	10259	87561
22. Drumstick	1453	23968
23. Sesamum	0	260
24. Coconut (million nuts)	642	6001
25. Cotton (No. of bales of 170Kg.)		2370
26. Nutmeg	27	2700
27. Tobacco		223
28. Tea		49508
29. Coffee		54300
30. Rubber	54980	690778
31. Cocoa	80	5061
32. Processed cardamom		8616
33. Raw cashew nuts	25230	60584
34. Betel leaves	358	157635
35. Clove (dry)	1	53
36. Garlic		5202

Animal Husbandry

Livestock population	Kannur	State
1. Cattle	103694	2122453
2. Buffaloes	3678	64618
3. Goats	41921	1213173
4. Pigs	3684	76452
5. Sheep	36	3631

Industries

	Kannur	State
1. Total Number of SSI units	432	5305
2. Number of Employment in factories	25061	411749

Co-operation & Banking

	Kannur	State
No. of Nationalized banks	102	1198
No. of State Bank Groups	31	809

Minor Irrigation

Ayacut Area under Minor Irrigation Schemes According To Projects Type (In Hect)

	Proposed area		Achieved area		Actual area	
	Kannur	State	Kannur	State	Kannur	State
Well	229	8645	81	2439	70	1460
Tube Well		1607	19	1195	10	557
Pond	1002	52025	478	33255	557	14376
Lift Irrigation	3359	134374	854	80292	469	25642
Side Protection Wall	1617	97123	1129	60108	0	0
Minor Dam	43701	174494	6235	69930	3196	42381
Salt Water execution	3755	20896	3037	11145	0	-
Others	31398	133998	1724	72489	915	30390
Total	85061	623162	13557	330853	5217	114806

Ayacut Area Under Minor Irrigation Schemes According To Project Class (In Hect)

	Proposed area		Achieved area		Actual area	
	Kannur	State	Kannur	State	Kannur	State
Class I	1715	36611	751	19596	380	7065
Class II	43709	226339	5136	99064	2197	37167
IPD Yelah	301	35940	181	23409	125	13779
Lift Irrigation	3359	134374	854	80292	469	25642
Community Irrigation	758	19217	316	10744	336	5299
Salt water Exclusion	3755	20896	3037	11145	0	-
Others	31464	149785	3281	86603	1710	25854
Total	85061	623162	13556	330853	5217	114806

Education

	Kannur	State
1. Lower Primary Schools	732	6827
2. Upper Primary Schools	374	3037
3. High Schools	186	2790
4. Higher Secondary Schools	116	1664
5. Vocational Higher Secondary Schools	16	375
6. Technical Higher Secondary Schools	3	39
7. Teachers Training Institute	12	202
8. Kendriya Vidyalaya	3	26
9. Navodaya Vidyalaya	1	13
10. CBSE School	35	483
11. ICSE schools	1	78
12. ITIs	2	32
13. Allopathic Medical Colleges	1	14
14. Ayurveda Medical Colleges	2	12
15. Homoeopathic Medical Colleges	-	5
16. Dental Colleges	1	11
17. Nursing Colleges	5	51
18. Pharmacy Colleges	3	21
19. Engineering Colleges	4	84

Health

	Kannur	State
1. Government Hospitals [Allopathic]	11	132
2. Number of Child health centres	9	115
3. Number of Primary Health Centres	82	931
4. Number of Dispensaries and Mobiles Units	1	59
5. Number of TB Centre/Clinic	1	18
6. Number of community health centres	9	115
7. Number of Ayurvedic hospitals	6	107

Communication

	Kannur	State
No. of post offices	434	5083
No. of Head post offices	10	51
No. of sub post offices	103	1464
No. of ED sub offices	67	526

1. POPULATION

1.1 Panchayat/ward wise details of Demographic Particulars

Sl. No.	Name of Panchayat/Block/Municipality	Grade	Area (in sq. Kms)	No of wards	No. of occupied residential houses	No. of households	Density of Population	Sex ratio	Effective literacy rate
1	Edakkad	Ist	18.26	20	5313	6779	1991	1153	84.45
2	Muzhappilangad	Ist	7.19	14	2641	3562	3053	1112	82.75
3	Chembilode	Ist	20.99	18	4257	5411	1486	1121	83.03
4	Peralasseri	Ist	19.40	17	4242	5304	1431	1119	84.70
5	Munderi	Ist	20.42	19	4362	5614	1637	1115	81.18
6	Anjarakandy	Ist	15.47	14	3402	4229	1414	1108	85.08
7	Chelora	Special	21.18	19	4588	5890	1620	1127	82.85
8	Elayavoor	Special	11.57	18	4575	5835	2726	1117	85.10
9	Kadambur	IInd	7.95	12	2509	3161	2194	1143	84.48
	Edakkad Block		142.43	151	35889	45785	1796	1124	83.74
10	Cheruthazham	Ist	32.18	16	4138	5484	815	1115	82.59
11	Ezhome	Special	18.95	13	2917	3566	975	1122	81.23
12	Kunhimangalam	Ist	15.44	13	2869	3653	1167	1183	80.22
13	Madayil	Special	16.71	19	4580	5618	2093	1143	77.89
14	Mattool	IInd	12.82	16	3064	3619	2035	1157	77.76
15	Ramanthali	Ist	29.99	14	3210	3816	731	1156	78.08
16	Kadannappally Panapuzha	IInd	53.75	14	3665	4459	394	1098	80.16
17	Karivellur Peralam	Ist	22.23	13	3664	4448	888	1114	82.40
18	Kankole Alappadamba	IInd	42.07	13	3070	4012	418	1081	81.33
19	Eramam Kuttoor	Ist	75.14	16	4958	6124	360	1079	80.22
20	Peringome Vayakkara	Special	76.98	15	10592	5303	315	1077	78.82
21	Cherupuzha	Istgrd	75.64	18	-	7194	422	1009	82.41
	Payyannur Block		471.9	180	46727	57296	609	1212	87.56
22	Pattuvam	Ist	16.85	12	2260	2778	890	1150	77.16
23	Cherukunnu	IInd	15.37	12	2625	2939	1041	1193	80.67
24	Kalliassery	Special	15.73	17	4118	5525	1784	1120	84.38
25	Kannapuram	Ist	14.39	13	3130	3792	1287	1169	83.25
26	Pappinassery	Special	15.24	19	4793	5933	2183	1089	82.14
27	Chengala	Ist	67.33	17	4487	5597	427	1044	79.70
28	Kurumathur	IInd	50.79	16	3789	5149	516	1084	78.48
29	Pariyaram	IInd	54.77	17	4256	5713	523	1062	77.71
30	Narail	Ist	17.24	16	3332	4222	1462	1111	78.27
31	Chapparapadavu	IInd	69.99	17	4969	6064	424	1037	78.15
32	Naduvil	Ist	87.97	18	5753	6861	356	1012	79.69
33	Udayagiri	IInd	51.80	14	3990	4632	393	992	82.55
34	Alakode	Special	77.70	20	3775	8037	466	1013	80.63
	Taliparamba Block		555.17	208	54177	67242	608	1083	80.21

Sl. No.	Name of Panchayat/Block/Municipality	Grade	Area (in sq. Kms)	No of wards	No. of occupied residential houses	No. of households	Density of Population	Sex ratio	Effective literacy rate
35	Eruvassy	Ist	49.09	13	3447	4271	391	998	82.06
36	Irikkur	Ist	11.22	12	1450	1774	1115	1000	73.55
37	Malappattam	IIInd	19.30	12	1448	1911	500	1045	77.53
38	Payyavoor	Ist	67.34	15	4407	5285	345	994	81.73
39	Kolacherry	Ist	20.72	16	3269	4215	1252	1108	78.05
40	Kuttiyattoor	IIInd	35.10	15	3533	4499	699	1067	80.18
41	Mayyil	Ist	33.08	17	3531	5067	834	1072	79.29
42	Sreekantapuram	Ist	69.00	19	5555	6927	481	1020	80.59
43	Padiyoor Kalliad	Ist	54.09	14	9230	4162	380	1004	78.42
44	Ulikkal	Special	74.68	19	-	7302	460	1001	80.80
	IRIKKUR BLOCK		433.62	152	36310	45413	532	10309	79.22
45	Chirakkal	Special	13.56	22	6003	7612	3192	1082	83.16
46	Pallikkunnu	Special	6.90	16	3897	4943	3908	1142	86.64
47	Puzhathi	Special	9.17	19	4440	5673	3650	1030	83.39
48	Valapattanam	Special	2.04	12	946	1194	4103	1014	80.02
49	Azhikode	Special	16.04	22	6324	8141	2865	1070	84.56
	KANNUR BLOCK		47.71	91	21610	27563	3313	1067	83.55
50	Dharmadam	Ist	10.66	17	4119	5301	2736	1121	85.93
51	Erancholi	Ist	10.08	15	3874	4743	2441	1169	86.87
52	Kadirur	Ist	12.30	17	4184	5372	2357	1157	86.67
53	Kottayam	IIInd	8.43	13	2345	2952	2076	1108	83.28
54	Pinarayi	Ist	20.04	18	4809	6157	1561	1115	85.77
55	Chokli	Ist	11.98	16	4002	4719	2188	1211	84.55
56	Kariyad	IIInd	9.81	13	2766	3360	1974	1208	80.11
57	Peringalam	IIInd	10.65	13	2584	3265	1722	1186	82.22
58	New Mahi	IIInd	5.08	12	2337	2559	3305	1204	84.05
	THALASSERY BLOCK		99.03	134	30920	38428	2143	1164	84.38
59	Mokeri	IIInd	10.53	13	2770	3448	1787	1155	83.74
60	Panniyannur	IIInd	10.02	14	3092	3830	2082	1181	85.21
61	Panoor	Ist	8.54	12	2445	2945	1907	1191	80.99
62	Thriprangottur	Ist	32.39	17	4348	5346	858	1178	78.90
63	Chittariparambe	Ist	33.81	14	3554	4309	660	1102	80.37
64	Kunnothuparamba	IIInd	29.77	20	5756	7006	1230	1161	80.18
65	Mangittidom	Ist	33.31	18	4739	5841	930	1104	83.66
66	Pattiom	IIInd	27.88	17	4449	5583	1040	1146	82.74
67	Vengad	Ist	28.09	20	4943	6426	1274	1078	82.59
	KUTHUPARAMBA BLOCK		214.34	145	36106	44734	1113	1144	82.04

Sl. No.	Name of Panchayat/Block/Municipality	Grade	Area (in sq. Kms)	No of wards	No. of occupied residential houses	No. of households	Density of Population	Sex ratio	Effective literacy rate
68	Aralam	Ist	77.93	16	4427	5340	340	1009	78.81
69	Ayyankunnu	Ist	122.80	15	3966	4996	190	985	82.57
70	Keezhallur	IIInd	29.02	13	2801	3540	659	1076	81.64
71	Thillankerry	IIIrd	25.06	12	2117	2698	545	1086	79.04
72	Koodali	Ist	40.27	17	4066	5262	708	1049	81.97
73	Payam	Ist	31.21	17	4525	5657	882	1048	81.86
74	Keezhur Chavassery	Special	45.65	20	5187	6619	818	1035	79.20
	IRITTY BLOCK		372.94	110	27089	34112	472	1041	80.73
75	Kanichar	IIInd	51.96	12	2869	3458	303	1018	80.80
76	Kelakom	IIInd	77.92	12	3170	3825	221	1017	80.55
77	Kottiyoor	IIInd	155.87	13	3255	3905	114	1012	81.91
78	Muzhakkunnu	IIInd	31.04	14	3223	4105	680	1051	79.54
79	Kolayad	IIInd	33.15	13	3304	3952	567	1065	78.90
80	Malur	IIInd	41.38	14	3378	4161	514	1081	78.93
81	Peravoor	Ist	34.10	15	3819	4748	673	1053	81.14
	PERAVOOR BLOCK		425.42	93	23018	28154	317	1042	80.25
	Municipalities								
1	Payyannur	IIIrd	54.63	41	10885	13904	1258	1102	82.32
2	Taliparamba	IIIrd	43.08	41	9473	12537	1567	1074	80.90
3	Kannur	Ist	11.03	39	9357	11034	5784	1091	82.84
4	Thalassery	Ist	23.96	50	14743	17144	4148	1125	85.40
5	Koothuparamba	IIIrd	16.76	25	4407	5329	1762	1124	85.04
6	Mattannur	IIIrd	54.15	28	6261	7950	818	1045	81.17
	Municipalities		205.40	232	55126	67898	15337	6561	82.95
	Kannur Cantonment	ClassII	1.79	8	696	743	2625		89.08
	Rural		2762.57	1264	311846	388727	10903	19186	82.41
	District Total		2969.76	1504	367668	457368	28865	19186	84.81

Note: Total area of the Blocks and Municipalities/Corporation does not tally with that of the district because area of the former is given by Director of Survey and Land Records and that of the latter is supplied by Surveyor General of India

Source: Census Report 2001

1.2 Panchayat/ward wise number of House holds, Total Population, SC Population, ST Population & Literacy Rate in Kannur District – 2001 Census

Panchayat / Ward	No. of House-holds	Total Population			Scheduled Castes			Scheduled Tribes			Literacy Rate (%)
		Person	Male	Female	Person	Male	Female	Person	Male	Female	
Ramanthali	3816	21937	10173	11764	1136	529	607	0	0	0	88.85
Ward No. - 01	299	2054	922	1132	239	119	120	0	0	0	87.04
Ward No. - 02	320	2054	888	1166	51	20	31	0	0	0	90.29
Ward No. - 03	288	1661	789	872	51	23	28	0	0	0	90.05
Ward No. - 04	295	1362	620	742	5	1	4	0	0	0	90.65
Ward No. - 05	358	1851	862	989	103	41	62	0	0	0	90.06
Ward No. - 06	317	1429	681	748	8	3	5	0	0	0	91.23
Ward No. - 07	332	1618	759	859	292	137	155	0	0	0	87.40
Ward No. - 08	331	2164	1014	1150	246	121	125	0	0	0	87.48
Ward No. - 09	317	2426	1176	1250	78	34	44	0	0	0	87.66
Ward No. - 10	356	2537	1188	1349	16	8	8	0	0	0	85.66
Ward No. - 11	280	1240	546	694	18	10	8	0	0	0	93.17
Ward No. - 12	323	1541	728	813	29	12	17	0	0	0	89.56
Karivellur – Peralam	4448	19730	9333	10397	861	410	451	3	2	1	90.71
Ward No. - 01	461	2078	1008	1070	145	69	76	0	0	0	90.57
Ward No. - 02	455	1959	906	1053	25	8	17	0	0	0	92.68
Ward No. - 03	286	1168	572	596	103	50	53	0	0	0	91.25
Ward No. - 04	426	1833	899	934	35	15	20	0	0	0	91.41
Ward No. - 05	372	1563	726	837	29	15	14	3	2	1	89.78
Ward No. - 06	411	1951	920	1031	265	131	134	0	0	0	88.46
Ward No. - 07	427	1882	878	1004	83	35	48	0	0	0	89.38
Ward No. - 08	348	1617	755	862	5	4	1	0	0	0	93.14
Ward No. - 09	455	2110	991	1119	104	52	52	0	0	0	89.10
Ward No. - 10	409	1804	848	956	33	17	16	0	0	0	90.75
Ward No. - 11	398	1765	830	935	34	14	20	0	0	0	91.96
Kankole – Alapadamba	4012	17575	8444	9131	1097	535	562	0	0	0	90.30
Ward No. - 01	346	1421	709	712	63	35	28	0	0	0	92.56
Ward No. - 02	565	2295	1128	1167	269	137	132	0	0	0	88.64
Ward No. - 03	395	1650	806	844	29	14	15	0	0	0	91.63
Ward No. - 04	362	1518	714	804	182	86	96	0	0	0	89.45
Ward No. - 05	351	1529	739	790	37	15	22	0	0	0	91.66
Ward No. - 06	392	1843	876	967	122	62	60	0	0	0	88.78
Ward No. - 07	421	1912	920	992	156	68	88	0	0	0	91.85
Ward No. - 08	373	1872	894	978	81	45	36	0	0	0	89.77
Ward No. - 09	415	1731	809	922	82	42	40	0	0	0	89.98
Ward No. - 10	392	1804	849	955	76	31	45	0	0	0	89.73

Panchayat / Ward	No. of Households	Total Population			Scheduled Castes			Scheduled Tribes			Literacy Rate (%)
		Person	Male	Female	Person	Male	Female	Person	Male	Female	
Eramamkuttloor	6124	27051	13011	14040	998	479	519	2	1	1	89.39
Ward No. - 01	454	1832	849	983	10	5	5	0	0	0	91.09
Ward No. - 02	445	1912	923	989	6	4	2	0	0	0	87.75
Ward No. - 03	468	2215	1040	1175	36	19	17	0	0	0	87.61
Ward No. - 04	463	2003	977	1026	81	37	44	0	0	0	86.61
Ward No. - 05	406	1804	854	950	190	83	107	0	0	0	85.55
Ward No. - 06	459	1896	906	990	222	99	123	1	0	1	89.16
Ward No. - 07	451	1841	903	938	100	58	42	0	0	0	92.89
Ward No. - 08	529	2381	1170	1211	41	23	18	0	0	0	93.54
Ward No. - 09	399	1804	842	962	44	19	25	1	1	0	87.84
Ward No. - 10	376	1606	770	836	57	31	26	0	0	0	91.01
Ward No. - 11	419	1825	878	947	48	19	29	0	0	0	86.29
Ward No. - 12	374	1789	846	943	13	5	8	0	0	0	89.45
Ward No. - 13	480	2454	1249	1205	109	56	53	0	0	0	91.10
Ward No. - 14	401	1689	804	885	41	21	20	0	0	0	90.57
Peringome - Vayakkara	5303	24284	11692	12592	1351	644	707	0	0	0	88.14
Ward No. - 01	333	1467	706	761	30	13	17	0	0	0	88.43
Ward No. - 02	356	1596	780	816	63	34	29	0	0	0	89.96
Ward No. - 03	367	1716	819	897	86	34	52	0	0	0	89.25
Ward No. - 04	433	2053	974	1079	103	54	49	0	0	0	88.32
Ward No. - 05	466	2237	1080	1157	49	24	25	0	0	0	88.74
Ward No. - 06	510	2576	1245	1331	207	99	108	0	0	0	85.93
Ward No. - 07	546	2388	1143	1245	203	97	106	0	0	0	87.12
Ward No. - 08	307	1388	664	724	4	2	2	0	0	0	89.15
Ward No. - 09	385	1602	755	847	29	15	14	0	0	0	83.44
Ward No. - 10	325	1348	636	712	17	7	10	0	0	0	88.75
Ward No. - 11	411	1783	880	903	139	66	73	0	0	0	90.30
Ward No. - 12	419	2027	997	1030	181	85	96	0	0	0	89.56
Ward No. - 13	445	2103	1013	1090	240	114	126	0	0	0	88.11
Cherupuzha	7194	31907	15883	16024	2520	1226	1294	0	0	0	92.63
Ward No. - 01	556	2533	1246	1287	407	195	212	0	0	0	90.04
Ward No. - 02	533	2370	1158	1212	162	78	84	0	0	0	92.57
Ward No. - 03	530	2350	1157	1193	172	84	88	0	0	0	94.07
Ward No. - 04	484	2143	1067	1076	117	55	62	0	0	0	93.46
Ward No. - 05	459	1957	961	996	83	35	48	0	0	0	93.34
Ward No. - 06	390	1989	971	1018	109	58	51	0	0	0	93.16
Ward No. - 07	524	2285	1141	1144	72	35	37	0	0	0	92.74

Panchayat / Ward	No. of Households	Total Population			Scheduled Castes			Scheduled Tribes			Literacy Rate (%)
		Person	Male	Female	Person	Male	Female	Person	Male	Female	
Ward No. - 08	393	1743	889	854	143	77	66	0	0	0	95.03
Ward No. - 09	466	2034	1039	995	422	213	209	0	0	0	86.73
Ward No. - 10	459	1960	1020	940	45	23	22	0	0	0	94.73
Ward No. - 11	483	2060	1051	1009	246	111	135	0	0	0	93.93
Ward No. - 12	524	2337	1158	1179	5	2	3	0	0	0	97.34
Ward No. - 13	449	1966	974	992	378	182	196	0	0	0	89.34
Ward No. - 14	492	2152	1078	1074	42	20	22	0	0	0	92.45
Ward No. - 15	452	2028	973	1055	117	58	59	0	0	0	90.35
Alakode	8037	36208	17983	18225	2925	1425	1500	51	26	25	92.29
Ward No. - 01	490	2123	1058	1065	178	81	97	1	0	1	92.76
Ward No. - 02	463	1903	934	969	202	100	102	0	0	0	85.38
Ward No. - 03	412	2151	1083	1068	235	120	115	1	1	0	90.09
Ward No. - 04	476	2230	1108	1122	43	24	19	0	0	0	88.70
Ward No. - 05	632	2663	1306	1357	225	112	113	0	0	0	95.56
Ward No. - 06	513	2269	1150	1119	97	50	47	5	3	2	96.11
Ward No. - 07	427	2006	1003	1003	56	26	30	16	8	8	95.99
Ward No. - 08	391	1655	825	830	365	175	190	0	0	0	92.99
Ward No. - 09	436	2042	1012	1030	48	21	27	8	5	3	96.22
Ward No. - 10	392	1769	892	877	221	114	107	0	0	0	92.59
Ward No. - 11	414	1814	908	906	302	147	155	0	0	0	90.57
Ward No. - 12	443	2017	984	1033	436	199	237	0	0	0	86.95
Ward No. - 13	523	2494	1239	1255	246	130	116	19	8	11	90.95
Ward No. - 14	424	1973	986	987	35	19	16	0	0	0	96.06
Ward No. - 15	612	2707	1371	1336	51	24	27	1	1	0	94.52
Ward No. - 16	475	2108	1008	1100	36	14	22	0	0	0	90.12
Ward No. - 17	514	2284	1116	1168	149	69	80	0	0	0	92.10
Chapparapadavu	6064	29695	14578	15117	1328	663	665	2	1	1	89.32
Ward No. - 01	490	2137	1078	1059	181	88	93	2	1	1	91.64
Ward No. - 02	424	2124	1038	1086	16	8	8	0	0	0	93.87
Ward No. - 03	457	2083	1051	1032	22	10	12	0	0	0	92.41
Ward No. - 04	473	2163	1061	1102	27	14	13	0	0	0	91.09
Ward No. - 05	471	2175	1094	1081	239	121	118	0	0	0	91.87
Ward No. - 06	389	1918	905	1013	164	91	73	0	0	0	90.87
Ward No. - 07	500	2450	1227	1223	218	113	105	0	0	0	89.10
Ward No. - 08	406	1980	986	994	8	4	4	0	0	0	90.72
Ward No. - 09	403	2548	1321	1227	32	18	14	0	0	0	85.29
Ward No. - 10	388	1955	906	1049	25	12	13	0	0	0	90.19

Panchayat / Ward	No. of Households	Total Population			Scheduled Castes			Scheduled Tribes			Literacy Rate (%)
		Person	Male	Female	Person	Male	Female	Person	Male	Female	
Ward No. - 11	390	1774	846	928	102	46	56	0	0	0	87.55
Ward No. - 12	409	2003	929	1074	39	20	19	0	0	0	86.42
Ward No. - 13	444	2330	1114	1216	107	50	57	0	0	0	83.29
Ward No. - 14	420	2055	1022	1033	148	68	80	0	0	0	87.09
Udayagiri	4632	20334	10206	10128	1910	956	954	15	4	11	93.99
Ward No. - 01	428	1898	968	930	415	213	202	0	0	0	86.94
Ward No. - 02	416	1829	930	899	39	18	21	0	0	0	97.53
Ward No. - 03	412	1809	933	876	0	0	0	0	0	0	95.56
Ward No. - 04	407	1732	882	850	167	82	85	0	0	0	96.18
Ward No. - 05	393	1820	898	922	128	67	61	0	0	0	93.05
Ward No. - 06	348	1535	779	756	65	35	30	0	0	0	95.22
Ward No. - 07	435	1881	938	943	26	9	17	0	0	0	96.72
Ward No. - 08	392	1743	878	865	38	18	20	0	0	0	97.61
Ward No. - 09	497	2166	1064	1102	53	26	27	3	1	2	96.97
Ward No. - 10	439	1899	962	937	223	107	116	12	3	9	93.19
Ward No. - 11	465	2022	974	1048	756	381	375	0	0	0	85.67
Naduvil	6861	31347	15580	15767	3562	1763	1799	15	7	8	91.38
Ward No. - 01	405	1992	962	1030	65	31	34	0	0	0	93.04
Ward No. - 02	406	1854	931	923	319	161	158	4	2	2	89.90
Ward No. - 03	413	1860	933	927	211	106	105	0	0	0	91.57
Ward No. - 04	418	1844	919	925	593	298	295	0	0	0	86.39
Ward No. - 05	444	1997	1003	994	146	77	69	0	0	0	94.13
Ward No. - 06	500	2220	1117	1103	211	101	110	0	0	0	95.43
Ward No. - 07	471	1978	990	988	149	76	73	0	0	0	93.87
Ward No. - 08	484	2145	1057	1088	46	22	24	4	2	2	94.41
Ward No. - 09	472	2157	1075	1082	409	193	216	0	0	0	91.15
Ward No. - 10	478	2150	1083	1067	436	208	228	0	0	0	91.38
Ward No. - 11	596	2666	1328	1338	332	172	160	3	0	3	88.02
Ward No. - 12	564	2915	1432	1483	41	19	22	0	0	0	90.00
Ward No. - 13	428	1970	950	1020	499	243	256	4	3	1	83.27
Ward No. - 14	358	1640	820	820	47	27	20	0	0	0	92.76
Ward No. - 15	424	1959	980	979	58	29	29	0	0	0	96.16
Kurumathur	5149	26226	12587	13639	917	456	461	2	0	2	88.68
Ward No. - 01	507	2498	1199	1299	83	41	42	0	0	0	87.98
Ward No. - 02	510	2563	1247	1316	114	56	58	1	0	1	86.76
Ward No. - 03	432	2446	1148	1298	90	39	51	0	0	0	83.48
Ward No. - 04	464	2235	1059	1176	32	16	16	1	0	1	88.16
Ward No. - 05	466	2313	1145	1168	123	67	56	0	0	0	88.43

Panchayat / Ward	No. of Households	Total Population			Scheduled Castes			Scheduled Tribes			Literacy Rate (%)
		Person	Male	Female	Person	Male	Female	Person	Male	Female	
Ward No. - 06	420	2466	1164	1302	81	39	42	0	0	0	90.55
Ward No. - 07	463	2512	1216	1296	31	17	14	0	0	0	89.79
Ward No. - 08	380	1821	861	960	49	27	22	0	0	0	91.73
Ward No. - 09	418	2111	1022	1089	161	81	80	0	0	0	88.96
Ward No. - 10	404	1818	878	940	119	57	62	0	0	0	91.37
Ward No. - 11	237	1254	604	650	3	2	1	0	0	0	90.55
Ward No. - 12	448	2189	1044	1145	31	14	17	0	0	0	88.69
Pariyaram	5713	28621	13877	14744	1649	805	844	3	0	3	87.86
Ward No. - 01	459	2118	1073	1045	15	9	6	1	0	1	90.83
Ward No. - 02	442	2299	1102	1197	187	91	96	1	0	1	87.99
Ward No. - 03	430	2408	1153	1255	142	72	70	0	0	0	87.16
Ward No. - 04	406	2120	1008	1112	92	36	56	0	0	0	86.89
Ward No. - 05	555	2468	1200	1268	152	72	80	0	0	0	86.45
Ward No. - 06	342	1640	810	830	93	46	47	0	0	0	86.46
Ward No. - 07	440	2123	1030	1093	176	93	83	0	0	0	88.27
Ward No. - 08	439	2177	1023	1154	48	20	28	0	0	0	87.26
Ward No. - 09	442	2662	1291	1371	259	124	135	0	0	0	86.54
Ward No. - 10	542	2706	1303	1403	72	37	35	0	0	0	89.53
Ward No. - 11	333	1677	823	854	28	16	12	0	0	0	90.33
Ward No. - 12	527	2468	1220	1248	329	160	169	1	0	1	90.76
Ward No. - 13	356	1755	841	914	56	29	27	0	0	0	82.87
Pattuvam	2778	15003	6977	8026	1220	588	632	14	3	11	87.17
Ward No. - 01	273	1410	671	739	221	107	114	0	0	0	83.63
Ward No. - 02	228	1111	568	543	48	26	22	0	0	0	91.75
Ward No. - 03	273	1236	579	657	97	46	51	5	2	3	91.66
Ward No. - 04	367	1661	805	856	141	69	72	0	0	0	90.65
Ward No. - 05	266	1798	845	953	60	28	32	0	0	0	81.40
Ward No. - 06	303	2049	874	1175	123	60	63	4	0	4	82.98
Ward No. - 07	318	1619	778	841	196	95	101	0	0	0	88.74
Ward No. - 08	263	1314	589	725	36	15	21	0	0	0	86.53
Ward No. - 09	257	1447	640	807	208	96	112	0	0	0	87.82
Ward No. - 10	230	1358	628	730	90	46	44	5	1	4	90.30
Chengalai	5597	28781	14083	14698	2253	1131	1122	6	2	4	90.96
Ward No. - 01	331	1482	710	772	102	50	52	0	0	0	91.04
Ward No. - 02	408	1940	964	976	34	16	18	0	0	0	90.83
Ward No. - 03	450	2410	1189	1221	13	6	7	0	0	0	90.51
Ward No. - 04	439	2055	996	1059	112	56	56	0	0	0	91.81
Ward No. - 05	377	1705	832	873	77	37	40	0	0	0	89.93

Panchayat / Ward	No. of Households	Total Population			Scheduled Castes			Scheduled Tribes			Literacy Rate (%)
		Person	Male	Female	Person	Male	Female	Person	Male	Female	
Ward No. - 06	394	2042	997	1045	240	129	111	0	0	0	93.01
Ward No. - 07	413	2243	1086	1157	197	97	100	0	0	0	89.05
Ward No. - 08	405	2443	1207	1236	165	79	86	6	2	4	87.93
Ward No. - 09	431	1934	965	969	285	151	134	0	0	0	93.78
Ward No. - 10	417	2605	1248	1357	202	101	101	0	0	0	88.27
Ward No. - 11	320	1855	911	944	259	139	120	0	0	0	91.30
Ward No. - 12	439	2360	1130	1230	313	149	164	0	0	0	90.29
Ward No. - 13	424	2042	1014	1028	130	53	77	0	0	0	94.15
Ward No. - 14	349	1665	834	831	124	68	56	0	0	0	93.40
Sreekandapuram	6927	33194	16435	16759	2327	1143	1184	0	0	0	91.95
Ward No. - 01	430	1942	974	968	22	12	10	0	0	0	95.81
Ward No. - 02	439	1944	998	946	223	118	105	0	0	0	93.58
Ward No. - 03	405	1942	967	975	70	31	39	0	0	0	97.28
Ward No. - 04	414	2027	1026	1001	273	137	136	0	0	0	89.33
Ward No. - 05	385	1734	845	889	62	33	29	0	0	0	92.60
Ward No. - 06	437	2026	989	1037	245	122	123	0	0	0	91.82
Ward No. - 07	453	2077	1005	1072	85	41	44	0	0	0	87.51
Ward No. - 08	481	2057	1024	1033	24	11	13	0	0	0	97.95
Ward No. - 09	535	2429	1198	1231	74	29	45	0	0	0	89.65
Ward No. - 10	435	2030	998	1032	49	24	25	0	0	0	88.99
Ward No. - 11	484	2473	1220	1253	288	135	153	0	0	0	91.66
Ward No. - 12	374	1812	893	919	85	34	51	0	0	0	89.90
Ward No. - 13	380	1841	949	892	414	216	198	0	0	0	92.15
Ward No. - 14	441	2879	1422	1457	53	25	28	0	0	0	92.60
Ward No. - 15	421	2032	996	1036	178	86	92	0	0	0	88.13
Ward No. - 16	413	1949	931	1018	182	89	93	0	0	0	93.29
Eruvassy	4271	19175	9599	9576	1305	654	651	3	1	2	93.45
Ward No. - 01	428	1889	947	942	127	66	61	0	0	0	94.29
Ward No. - 02	369	1606	822	784	313	160	153	0	0	0	90.70
Ward No. - 03	353	1652	804	848	25	10	15	0	0	0	95.54
Ward No. - 04	419	1864	941	923	73	39	34	0	0	0	95.64
Ward No. - 05	437	1927	951	976	124	59	65	0	0	0	89.15
Ward No. - 06	353	1528	746	782	16	7	9	0	0	0	89.79
Ward No. - 07	372	1693	862	831	66	41	25	0	0	0	92.25
Ward No. - 08	449	2109	1035	1074	112	56	56	3	1	2	96.10
Ward No. - 09	377	1717	886	831	150	72	78	0	0	0	96.33
Ward No. - 10	344	1577	794	783	282	133	149	0	0	0	91.32
Ward No. - 11	370	1613	811	802	17	11	6	0	0	0	96.11

Panchayat / Ward	No. of Households	Total Population			Scheduled Castes			Scheduled Tribes			Literacy Rate (%)
		Person	Male	Female	Person	Male	Female	Person	Male	Female	
Payyavoor	5285	23242	11655	11587	1757	889	868	413	188	225	93.18
Ward No. - 01	385	1680	872	808	19	10	9	0	0	0	93.00
Ward No. - 02	397	1686	833	853	246	122	124	125	59	66	91.02
Ward No. - 03	306	1359	682	677	43	22	21	74	34	40	95.73
Ward No. - 04	379	1675	828	847	216	104	112	113	51	62	89.69
Ward No. - 05	450	1951	979	972	25	15	10	87	38	49	95.80
Ward No. - 06	501	2184	1110	1074	339	183	156	0	0	0	86.98
Ward No. - 07	562	2410	1214	1196	152	71	81	14	6	8	93.17
Ward No. - 08	408	1853	892	961	15	9	6	0	0	0	94.35
Ward No. - 09	460	2029	998	1031	273	138	135	0	0	0	91.00
Ward No. - 10	476	2175	1124	1051	118	59	59	0	0	0	96.05
Ward No. - 11	498	2260	1129	1131	95	47	48	0	0	0	96.77
Ward No. - 12	463	1980	994	986	216	109	107	0	0	0	94.70
Padiyoor Kalliad	4162	20562	10262	10300	655	315	340	732	347	385	89.63
Ward No. - 01	385	1978	999	979	23	11	12	162	87	75	88.61
Ward No. - 02	438	2264	1148	1116	44	21	23	2	1	1	87.97
Ward No. - 03	364	1655	839	816	24	9	15	19	8	11	89.45
Ward No. - 04	393	1837	920	917	96	47	49	101	49	52	91.93
Ward No. - 05	396	1817	912	905	161	87	74	41	20	21	91.70
Ward No. - 06	423	2004	978	1026	1	0	1	294	142	152	86.63
Ward No. - 07	409	1934	944	990	88	43	45	86	29	57	89.10
Ward No. - 08	357	1632	821	811	17	9	8	20	8	12	93.89
Ward No. - 09	385	2450	1239	1211	45	22	23	7	3	4	88.64
Ward No. - 10	288	1369	667	702	20	11	9	0	0	0	91.30
Ward No. - 11	324	1622	795	827	136	55	81	0	0	0	88.30
Ulikkal	7302	34318	17151	17167	1657	821	836	542	282	260	92.70
Ward No. - 01	414	1855	938	917	3	1	2	0	0	0	96.87
Ward No. - 02	473	2187	1107	1080	25	12	13	0	0	0	97.93
Ward No. - 03	502	2171	1050	1121	53	25	28	0	0	0	96.07
Ward No. - 04	683	3538	1773	1765	41	22	19	87	42	45	89.47
Ward No. - 05	454	1985	994	991	0	0	0	0	0	0	95.48
Ward No. - 06	542	2527	1259	1268	235	123	112	0	0	0	91.70
Ward No. - 07	417	1942	997	945	247	126	121	199	108	91	89.20
Ward No. - 08	362	1588	783	805	14	5	9	1	1	0	94.24
Ward No. - 09	478	2362	1202	1160	106	56	50	57	26	31	92.52
Ward No. - 10	530	2480	1209	1271	0	0	0	0	0	0	95.49
Ward No. - 11	424	1995	967	1028	119	50	69	35	17	18	92.08

Panchayat / Ward	No. of Households	Total Population			Scheduled Castes			Scheduled Tribes			Literacy Rate (%)
		Person	Male	Female	Person	Male	Female	Person	Male	Female	
Ward No. - 12	377	1727	859	868	162	75	87	153	83	70	90.23
Ward No. - 13	427	2167	1081	1086	364	177	187	2	1	1	86.87
Ward No. - 14	407	2013	1019	994	42	20	22	0	0	0	94.55
Ward No. - 15	419	1930	994	936	69	37	32	8	4	4	87.89
Ward No. - 16	393	1851	919	932	177	92	85	0	0	0	94.13
Irikkur	1774	12510	6255	6255	183	83	100	4	2	2	87.22
Ward No. - 01	245	1337	643	694	34	13	21	0	0	0	84.98
Ward No. - 02	195	1468	732	736	3	2	1	1	1	0	80.44
Ward No. - 03	139	1206	605	601	0	0	0	0	0	0	80.84
Ward No. - 04	148	1200	591	609	4	3	1	0	0	0	92.99
Ward No. - 05	191	1707	859	848	0	0	0	0	0	0	88.90
Ward No. - 06	180	1297	624	673	6	3	3	0	0	0	90.00
Ward No. - 07	149	945	461	484	71	33	38	0	0	0	86.90
Ward No. - 08	158	1269	695	574	8	4	4	3	1	2	88.15
Ward No. - 09	174	1132	559	573	22	10	12	0	0	0	88.32
Ward No. - 10	195	949	486	463	35	15	20	0	0	0	92.33
Malapattam	1911	9653	4720	4933	473	237	236	1	1	0	87.63
Ward No. - 01	184	838	398	440	12	5	7	0	0	0	87.14
Ward No. - 02	221	1028	532	496	127	70	57	0	0	0	85.60
Ward No. - 03	177	986	481	505	82	41	41	0	0	0	85.27
Ward No. - 04	185	992	480	512	10	5	5	0	0	0	89.77
Ward No. - 05	170	894	446	448	34	16	18	0	0	0	89.51
Ward No. - 06	217	1108	557	551	100	47	53	1	1	0	86.52
Ward No. - 07	181	920	452	468	20	11	9	0	0	0	84.28
Ward No. - 08	173	916	423	493	30	15	15	0	0	0	86.43
Ward No. - 09	208	993	499	494	58	27	31	0	0	0	90.10
Ward No. - 10	195	978	452	526	0	0	0	0	0	0	91.61
Mayyil	5067	27605	13324	14281	1432	738	694	5	2	3	90.37
Ward No. - 01	326	1833	868	965	244	120	124	0	0	0	92.36
Ward No. - 02	309	1692	813	879	56	29	27	0	0	0	92.99
Ward No. - 03	403	2275	1100	1175	322	163	159	0	0	0	90.14
Ward No. - 04	340	1686	825	861	69	35	34	0	0	0	89.75
Ward No. - 05	306	1715	847	868	48	25	23	0	0	0	86.08
Ward No. - 06	311	1456	718	738	68	45	23	1	0	1	96.48
Ward No. - 07	397	1941	906	1035	31	16	15	0	0	0	93.38
Ward No. - 08	392	2195	1065	1130	87	45	42	0	0	0	88.79
Ward No. - 09	414	2410	1144	1266	129	65	64	0	0	0	89.51
Ward No. - 10	392	2382	1163	1219	41	22	19	0	0	0	88.48

Panchayat / Ward	No. of Households	Total Population			Scheduled Castes			Scheduled Tribes			Literacy Rate (%)
		Person	Male	Female	Person	Male	Female	Person	Male	Female	
Ward No. - 11	416	2469	1185	1284	21	10	11	0	0	0	88.33
Ward No. - 12	362	1804	862	942	93	45	48	0	0	0	94.02
Ward No. - 13	357	1799	890	909	104	58	46	4	2	2	88.01
Ward No. - 14	342	1948	938	1010	119	60	59	0	0	0	89.58
Kolacherry	4215	25949	12307	13642	1485	760	725	8	5	3	89.94
Ward No. - 01	179	1644	830	814	67	33	34	0	0	0	94.54
Ward No. - 02	250	1987	971	1016	226	117	109	5	3	2	88.61
Ward No. - 03	298	1735	789	946	109	53	56	0	0	0	89.77
Ward No. - 04	353	1759	836	923	25	14	11	3	2	1	91.12
Ward No. - 05	365	2040	976	1064	32	18	14	0	0	0	91.20
Ward No. - 06	383	2562	1186	1376	44	22	22	0	0	0	85.91
Ward No. - 07	437	2416	1192	1224	385	201	184	0	0	0	91.63
Ward No. - 08	350	2143	1001	1142	30	18	12	0	0	0	90.81
Ward No. - 09	376	2361	1088	1273	332	166	166	0	0	0	86.39
Ward No. - 10	330	2181	1014	1167	0	0	0	0	0	0	85.79
Ward No. - 11	286	1567	730	837	50	24	26	0	0	0	93.95
Ward No. - 12	306	1664	805	859	129	66	63	0	0	0	91.97
Ward No. - 13	302	1890	889	1001	56	28	28	0	0	0	91.04
Kuttiattoor	4499	24543	11876	12667	1026	532	494	0	0	0	90.78
Ward No. - 01	459	2271	1109	1162	65	32	33	0	0	0	91.63
Ward No. - 02	334	1904	905	999	233	117	116	0	0	0	86.98
Ward No. - 03	325	1647	822	825	44	24	20	0	0	0	93.03
Ward No. - 04	272	1464	692	772	89	47	42	0	0	0	90.25
Ward No. - 05	304	1516	756	760	16	7	9	0	0	0	91.75
Ward No. - 06	400	2265	1108	1157	67	40	27	0	0	0	92.28
Ward No. - 07	298	1738	826	912	83	39	44	0	0	0	91.82
Ward No. - 08	347	2257	1065	1192	25	13	12	0	0	0	90.14
Ward No. - 09	325	1979	944	1035	97	47	50	0	0	0	86.23
Ward No. - 10	327	1743	848	895	90	46	44	0	0	0	93.78
Ward No. - 11	357	1925	942	983	25	15	10	0	0	0	91.99
Ward No. - 12	403	1930	960	970	77	43	34	0	0	0	90.48
Ward No. - 13	348	1904	899	1005	115	62	53	0	0	0	90.25
Kadannappal-Li Panapuzha	4459	21175	10095	11080	631	302	329	8	2	6	89.33
Ward No. - 01	437	1942	937	1005	78	33	45	0	0	0	90.31
Ward No. - 02	363	1637	772	865	8	5	3	0	0	0	91.07
Ward No. - 03	422	1902	888	1014	66	32	34	0	0	0	83.10
Ward No. - 04	424	1999	964	1035	53	23	30	0	0	0	89.72

Panchayat / Ward	No. of Households	Total Population			Scheduled Castes			Scheduled Tribes			Literacy Rate (%)
		Person	Male	Female	Person	Male	Female	Person	Male	Female	
Ward No. - 05	406	2152	998	1154	90	48	42	0	0	0	83.59
Ward No. - 06	448	2095	1045	1050	8	3	5	0	0	0	90.39
Ward No. - 07	431	1932	934	998	67	32	35	0	0	0	89.49
Ward No. - 08	379	1850	865	985	66	28	38	0	0	0	87.19
Ward No. - 09	422	2254	1091	1163	123	66	57	8	2	6	91.94
Ward No. - 10	355	1680	789	891	46	22	24	0	0	0	90.70
Ward No. - 11	372	1732	812	920	26	10	16	0	0	0	95.88
Kunhimangalam	3653	18014	8253	9761	1015	481	534	0	0	0	90.24
Ward No. - 01	424	1864	865	999	223	111	112	0	0	0	87.61
Ward No. - 02	439	1965	917	1048	80	36	44	0	0	0	92.53
Ward No. - 03	347	1553	708	845	167	83	84	0	0	0	93.05
Ward No. - 04	349	1597	731	866	19	8	11	0	0	0	90.84
Ward No. - 05	334	1664	759	905	48	27	21	0	0	0	89.11
Ward No. - 06	370	2298	1003	1295	61	28	33	0	0	0	85.02
Ward No. - 07	290	1668	748	920	143	61	82	0	0	0	92.05
Ward No. - 08	381	1786	828	958	96	48	48	0	0	0	89.16
Ward No. - 09	363	1986	918	1068	122	51	71	0	0	0	91.47
Ward No. - 10	356	1633	776	857	56	28	28	0	0	0	93.24
Madayi	5618	34979	16320	18659	2638	1277	1361	11	6	5	90.19
Ward No. - 01	347	2264	1064	1200	223	105	118	0	0	0	86.43
Ward No. - 02	380	1938	877	1061	219	94	125	2	1	1	91.75
Ward No. - 03	304	1544	717	827	43	21	22	0	0	0	94.52
Ward No. - 04	336	1561	727	834	39	21	18	3	1	2	92.29
Ward No. - 05	318	1709	848	861	132	70	62	0	0	0	91.57
Ward No. - 06	349	1959	890	1069	52	30	22	0	0	0	94.52
Ward No. - 07	337	1696	767	929	120	56	64	0	0	0	87.44
Ward No. - 08	317	1884	839	1045	150	71	79	0	0	0	84.69
Ward No. - 09	402	2616	1216	1400	174	79	95	0	0	0	91.74
Ward No. - 10	264	1658	744	914	24	10	14	0	0	0	93.12
Ward No. - 11	320	2115	967	1148	112	55	57	0	0	0	90.52
Ward No. - 12	325	2351	1158	1193	190	98	92	0	0	0	87.91
Ward No. - 13	388	2724	1315	1409	17	8	9	0	0	0	88.41
Ward No. - 14	289	2033	953	1080	218	99	119	0	0	0	87.02
Ward No. - 15	339	2376	1131	1245	322	161	161	0	0	0	91.96
Ward No. - 16	270	2151	988	1163	125	68	57	0	0	0	89.67
Ward No. - 17	333	2400	1119	1281	478	231	247	6	4	2	91.08

Panchayat / Ward	No. of Households	Total Population			Scheduled Castes			Scheduled Tribes			Literacy Rate (%)
		Person	Male	Female	Person	Male	Female	Person	Male	Female	
Ezhome	3566	18479	8710	9769	1755	874	881	1	0	1	91.01
Ward No. - 01	288	1391	660	731	67	46	21	0	0	0	95.92
Ward No. - 02	319	1589	761	828	106	49	57	0	0	0	92.91
Ward No. - 03	304	1372	611	761	227	106	121	0	0	0	95.38
Ward No. - 04	301	1394	629	765	59	26	33	1	0	1	93.12
Ward No. - 05	326	1548	742	806	142	76	66	0	0	0	89.97
Ward No. - 06	297	1750	824	926	61	29	32	0	0	0	84.01
Ward No. - 07	337	1803	901	902	184	94	90	0	0	0	88.11
Ward No. - 08	313	1846	820	1026	116	54	62	0	0	0	88.14
Ward No. - 09	367	1963	925	1038	222	115	107	0	0	0	94.89
Ward No. - 10	378	2069	999	1070	480	237	243	0	0	0	89.82
Ward No. - 11	336	1754	838	916	91	42	49	0	0	0	91.15
Cherukunnu	2939	16003	7297	8706	1261	613	648	9	8	1	91.40
Ward No. - 01	249	1256	582	674	10	4	6	0	0	0	93.04
Ward No. - 02	276	1394	638	756	170	85	85	0	0	0	88.73
Ward No. - 03	248	1305	601	704	43	19	24	0	0	0	92.36
Ward No. - 04	380	1985	863	1122	162	77	85	6	6	0	92.43
Ward No. - 05	289	1493	672	821	171	83	88	0	0	0	90.97
Ward No. - 06	325	1791	854	937	19	10	9	3	2	1	95.30
Ward No. - 07	340	1788	801	987	56	24	32	0	0	0	90.38
Ward No. - 08	310	1744	801	943	331	168	163	0	0	0	90.51
Ward No. - 09	258	1590	736	854	204	99	105	0	0	0	87.15
Ward No. - 10	264	1657	749	908	95	44	51	0	0	0	92.63
Mattool	3619	26086	12094	13992	1009	472	537	3	2	1	91.49
Ward No. - 01	316	2184	1004	1180	192	86	106	0	0	0	88.74
Ward No. - 02	274	1966	870	1096	6	2	4	0	0	0	92.79
Ward No. - 03	261	1874	878	996	6	2	4	0	0	0	91.61
Ward No. - 04	236	1707	741	966	10	7	3	0	0	0	91.95
Ward No. - 05	267	2051	908	1143	15	9	6	0	0	0	91.05
Ward No. - 06	222	1802	853	949	121	57	64	0	0	0	91.30
Ward No. - 07	225	1665	746	919	159	77	82	0	0	0	93.31
Ward No. - 08	258	2026	896	1130	17	9	8	0	0	0	91.59
Ward No. - 09	276	2325	1134	1191	23	10	13	0	0	0	92.04
Ward No. - 10	411	2558	1238	1320	141	71	70	3	2	1	89.72
Ward No. - 11	241	1605	819	786	9	6	3	0	0	0	93.19
Ward No. - 12	312	2238	1006	1232	110	40	70	0	0	0	90.73
Ward No. - 13	320	2085	1001	1084	200	96	104	0	0	0	92.71

Panchayat / Ward	No. of House holds	Total Population			Scheduled Castes			Scheduled Tribes			Literacy Rate (%)
		Person	Male	Female	Person	Male	Female	Person	Male	Female	
Cheruthazham	5484	26239	12406	13833	1371	671	700	4	2	2	91.86
Ward No. - 01	476	2310	1080	1230	112	52	60	4	2	2	91.76
Ward No. - 02	433	1995	955	1040	54	28	26	0	0	0	91.70
Ward No. - 03	417	1877	942	935	142	76	66	0	0	0	90.36
Ward No. - 04	421	2028	960	1068	121	58	63	0	0	0	94.31
Ward No. - 05	431	2257	1084	1173	116	62	54	0	0	0	95.39
Ward No. - 06	379	1697	805	892	70	32	38	0	0	0	91.10
Ward No. - 07	388	1827	857	970	11	7	4	0	0	0	94.24
Ward No. - 08	429	1860	870	990	69	30	39	0	0	0	90.93
Ward No. - 09	371	1866	850	1016	75	33	42	0	0	0	92.64
Ward No. - 10	355	1801	846	955	43	20	23	0	0	0	89.81
Ward No. - 11	425	2040	961	1079	175	92	83	0	0	0	93.22
Ward No. - 12	455	2325	1051	1274	26	13	13	0	0	0	92.07
Ward No. - 13	504	2356	1145	1211	357	168	189	0	0	0	86.85
Kannapuram	3792	18527	8541	9986	1190	587	603	10	7	3	92.50
Ward No. - 01	374	1854	875	979	314	158	156	0	0	0	92.40
Ward No. - 02	351	1783	812	971	366	178	188	0	0	0	91.39
Ward No. - 03	346	1568	735	833	8	6	2	0	0	0	92.30
Ward No. - 04	307	1486	671	815	24	13	11	0	0	0	95.00
Ward No. - 05	359	1809	875	934	81	44	37	10	7	3	92.00
Ward No. - 06	319	1659	743	916	35	17	18	0	0	0	93.13
Ward No. - 07	348	1679	753	926	68	27	41	0	0	0	91.19
Ward No. - 08	308	1616	733	883	169	87	82	0	0	0	87.75
Ward No. - 09	404	1934	920	1014	27	14	13	0	0	0	91.99
Ward No. - 10	304	1383	638	745	28	9	19	0	0	0	95.54
Ward No. - 11	372	1756	786	970	70	34	36	0	0	0	95.42
Kalliasseri	5525	28068	13241	14827	1279	637	642	1	0	1	94.25
Ward No. - 01	388	2185	1028	1157	166	83	83	0	0	0	93.93
Ward No. - 02	448	2555	1200	1355	90	47	43	0	0	0	95.04
Ward No. - 03	377	1842	896	946	71	33	38	1	0	1	91.90
Ward No. - 04	426	2162	1035	1127	298	152	146	0	0	0	92.53
Ward No. - 05	391	1819	857	962	55	28	27	0	0	0	95.95
Ward No. - 06	360	1897	889	1008	116	57	59	0	0	0	93.14
Ward No. - 07	373	1928	913	1015	86	42	44	0	0	0	94.63
Ward No. - 08	372	1709	827	882	40	23	17	0	0	0	95.90
Ward No. - 09	373	1710	786	924	1	0	1	0	0	0	92.66
Ward No. - 10	395	2003	938	1065	51	22	29	0	0	0	95.83

Panchayat / Ward	No. of House holds	Total Population			Scheduled Castes			Scheduled Tribes			Literacy Rate (%)
		Person	Male	Female	Person	Male	Female	Person	Male	Female	
Ward No. - 11	426	2086	979	1107	75	41	34	0	0	0	94.72
Ward No. - 12	398	1846	890	956	37	17	20	0	0	0	94.78
Ward No. - 13	415	2159	1003	1156	109	53	56	0	0	0	94.73
Ward No. - 14	383	2167	1000	1167	84	39	45	0	0	0	93.65
Pappinisseri	5933	33273	15930	17343	2994	1488	1506	7	4	3	93.39
Ward No. - 01	365	1939	935	1004	198	109	89	0	0	0	92.76
Ward No. - 02	362	1822	864	958	53	24	29	0	0	0	95.06
Ward No. - 03	353	1826	856	970	161	71	90	0	0	0	93.75
Ward No. - 04	380	2010	961	1049	163	84	79	0	0	0	92.48
Ward No. - 05	351	1766	839	927	67	37	30	3	2	1	96.50
Ward No. - 06	392	1927	881	1046	102	52	50	0	0	0	94.61
Ward No. - 07	338	1912	923	989	91	46	45	0	0	0	92.61
Ward No. - 08	388	2358	1102	1256	87	40	47	0	0	0	93.61
Ward No. - 09	404	2207	1063	1144	329	171	158	0	0	0	91.59
Ward No. - 10	396	2251	1071	1180	589	277	312	0	0	0	92.75
Ward No. - 11	358	1940	906	1034	330	167	163	0	0	0	93.29
Ward No. - 12	286	1746	852	894	132	69	63	0	0	0	93.02
Ward No. - 13	453	2703	1394	1309	177	95	82	4	2	2	94.00
Ward No. - 14	324	1945	903	1042	54	27	27	0	0	0	92.48
Ward No. - 15	381	2636	1300	1336	192	85	107	0	0	0	93.66
Ward No. - 16	402	2285	1080	1205	269	134	135	0	0	0	92.51
Azhikode	8141	45951	22195	23756	2742	1331	1411	0	0	0	94.69
Ward No. - 01	527	3370	2036	1334	246	130	116	0	0	0	87.44
Ward No. - 02	462	2384	1115	1269	329	161	168	0	0	0	96.16
Ward No. - 03	416	2608	1241	1367	142	65	77	0	0	0	94.09
Ward No. - 04	354	2574	1322	1252	217	96	121	0	0	0	90.34
Ward No. - 05	384	2152	1021	1131	177	86	91	0	0	0	94.51
Ward No. - 06	358	2046	972	1074	68	39	29	0	0	0	97.63
Ward No. - 07	327	1786	836	950	14	5	9	0	0	0	96.24
Ward No. - 08	377	2058	972	1086	16	8	8	0	0	0	96.77
Ward No. - 09	409	2316	1076	1240	361	163	198	0	0	0	96.03
Ward No. - 10	449	2692	1261	1431	21	12	9	0	0	0	97.41
Ward No. - 11	395	2037	968	1069	285	141	144	0	0	0	97.61
Ward No. - 12	387	2070	963	1107	69	30	39	0	0	0	95.75
Ward No. - 13	340	2030	967	1063	17	8	9	0	0	0	93.71
Ward No. - 14	416	2268	1028	1240	48	24	24	0	0	0	92.50
Ward No. - 15	369	2088	984	1104	24	10	14	0	0	0	94.63
Ward No. - 16	331	1700	826	874	14	7	7	0	0	0	96.73

Panchayat / Ward	No. of House holds	Total Population			Scheduled Castes			Scheduled Tribes			Literacy Rate (%)
		Person	Male	Female	Person	Male	Female	Person	Male	Female	
Ward No. - 17	402	2196	1018	1178	45	24	21	0	0	0	93.93
Ward No. - 18	451	2335	1098	1237	28	12	16	0	0	0	95.79
Ward No. - 19	523	2675	1275	1400	260	134	126	0	0	0	96.15
Ward No. - 20	464	2566	1216	1350	361	176	185	0	0	0	95.15
Valapattanam	1194	8370	4155	4215	123	56	67	0	0	0	94.13
Ward No. - 01	121	921	465	456	38	16	22	0	0	0	92.25
Ward No. - 02	112	931	440	491	0	0	0	0	0	0	93.86
Ward No. - 03	137	1119	544	575	0	0	0	0	0	0	93.28
Ward No. - 04	104	706	373	333	0	0	0	0	0	0	93.12
Ward No. - 05	93	560	271	289	7	4	3	0	0	0	95.82
Ward No. - 06	108	632	304	328	20	10	10	0	0	0	95.14
Ward No. - 07	110	729	363	366	9	3	6	0	0	0	96.87
Ward No. - 08	171	990	484	506	0	0	0	0	0	0	92.42
Ward No. - 09	118	986	540	446	10	4	6	0	0	0	94.98
Ward No. - 10	120	796	371	425	39	19	20	0	0	0	95.08
Chirakkal	7612	43287	20791	22496	2738	1340	1398	14	5	9	94.51
Ward No. - 01	342	1987	954	1033	195	101	94	0	0	0	91.42
Ward No. - 02	439	2549	1227	1322	70	38	32	0	0	0	96.53
Ward No. - 03	448	2181	1031	1150	16	7	9	0	0	0	95.23
Ward No. - 04	397	2256	1074	1182	27	11	16	0	0	0	93.12
Ward No. - 05	425	2961	1490	1471	183	87	96	0	0	0	93.32
Ward No. - 06	346	2295	1114	1181	516	254	262	0	0	0	94.19
Ward No. - 07	355	2606	1277	1329	371	183	188	9	3	6	92.20
Ward No. - 08	418	2396	1136	1260	34	16	18	0	0	0	94.93
Ward No. - 09	356	1848	882	966	95	44	51	0	0	0	95.76
Ward No. - 10	342	1991	971	1020	10	5	5	0	0	0	91.77
Ward No. - 11	535	3329	1610	1719	709	350	359	0	0	0	91.81
Ward No. - 12	387	2076	996	1080	228	110	118	0	0	0	93.41
Ward No. - 13	376	2173	1061	1112	58	27	31	0	0	0	93.52
Ward No. - 14	385	2122	1031	1091	41	20	21	5	2	3	97.65
Ward No. - 15	365	1834	893	941	46	23	23	0	0	0	95.07
Ward No. - 16	366	1889	878	1011	10	5	5	0	0	0	95.70
Ward No. - 17	512	2698	1290	1408	39	19	20	0	0	0	96.74
Ward No. - 18	433	2110	958	1152	51	19	32	0	0	0	97.38
Ward No. - 19	385	1986	918	1068	39	21	18	0	0	0	97.23

Panchayat / Ward	No. of House holds	Total Population			Scheduled Castes			Scheduled Tribes			Literacy Rate (%)
		Person	Male	Female	Person	Male	Female	Person	Male	Female	
Narath	4222	25212	11944	13268	2874	1443	1431	8	4	4	89.96
Ward No. - 01	427	3149	1469	1680	202	95	107	0	0	0	87.02
Ward No. - 02	271	1413	681	732	43	28	15	0	0	0	95.81
Ward No. - 03	290	1667	792	875	53	24	29	0	0	0	93.81
Ward No. - 04	323	1692	815	877	148	75	73	8	4	4	92.12
Ward No. - 05	318	1885	907	978	96	53	43	0	0	0	91.43
Ward No. - 06	354	1947	918	1029	74	34	40	0	0	0	91.98
Ward No. - 07	364	2182	1029	1153	326	161	165	0	0	0	87.46
Ward No. - 08	314	1667	809	858	119	53	66	0	0	0	94.20
Ward No. - 09	295	1656	796	860	321	150	171	0	0	0	88.54
Ward No. - 10	292	1790	843	947	274	138	136	0	0	0	88.22
Ward No. - 11	326	2079	928	1151	220	112	108	0	0	0	86.97
Ward No. - 12	341	2221	1034	1187	367	188	179	0	0	0	86.84
Ward No. - 13	307	1864	923	941	631	332	299	0	0	0	90.08
Puzhathi	5673	33471	16491	16980	3044	1504	1540	20	15	5	94.08
Ward No. - 01	310	1665	829	836	22	12	10	0	0	0	94.44
Ward No. - 02	325	1723	806	917	54	26	28	0	0	0	97.23
Ward No. - 03	333	1951	903	1048	318	142	176	0	0	0	92.03
Ward No. - 04	384	2515	1210	1305	538	263	275	0	0	0	92.32
Ward No. - 05	452	3046	1473	1573	914	454	460	2	1	1	90.32
Ward No. - 06	392	2852	1353	1499	272	122	150	0	0	0	89.40
Ward No. - 07	408	2177	1039	1138	160	79	81	0	0	0	96.97
Ward No. - 08	316	1867	930	937	219	105	114	0	0	0	95.12
Ward No. - 09	337	2213	1079	1134	49	28	21	0	0	0	92.16
Ward No. - 10	404	2752	1316	1436	102	57	45	0	0	0	91.49
Ward No. - 11	330	1689	813	876	54	25	29	0	0	0	98.04
Ward No. - 12	347	1716	832	884	165	86	79	4	2	2	97.75
Ward No. - 13	315	1560	776	784	21	13	8	0	0	0	98.66
Ward No. - 14	319	1448	662	786	27	13	14	1	0	1	99.32
Ward No. - 15	347	1674	738	936	38	17	21	0	0	0	98.45
Ward No. - 16	354	2623	1732	891	91	62	29	13	12	1	91.48
Pallikkunnu	4943	26965	12587	14378	1154	532	622	9	4	5	96.83
Ward No. - 01	385	1956	904	1052	189	87	102	0	0	0	96.33
Ward No. - 02	426	2138	1017	1121	46	19	27	0	0	0	96.21
Ward No. - 03	348	1570	743	827	41	16	25	8	4	4	98.72
Ward No. - 04	427	2114	961	1153	26	14	12	0	0	0	95.69
Ward No. - 05	367	1982	860	1122	12	4	8	1	0	1	98.13

Panchayat / Ward	No. of House holds	Total Population			Scheduled Castes			Scheduled Tribes			Literacy Rate (%)
		Person	Male	Female	Person	Male	Female	Person	Male	Female	
Ward No. - 06	352	2144	1014	1130	24	14	10	0	0	0	97.30
Ward No. - 07	367	1905	900	1005	39	17	22	0	0	0	98.19
Ward No. - 08	321	1671	774	897	41	20	21	0	0	0	97.13
Ward No. - 09	339	2302	1127	1175	18	7	11	0	0	0	95.69
Ward No. - 10	320	1903	900	1003	170	71	99	0	0	0	96.51
Ward No. - 11	344	2054	945	1109	86	38	48	0	0	0	96.74
Ward No. - 12	301	1811	851	960	42	21	21	0	0	0	96.77
Ward No. - 13	302	1595	745	850	174	84	90	0	0	0	96.43
Ward No. - 14	344	1820	846	974	246	120	126	0	0	0	96.40
Elayavoor	5835	31537	14895	16642	1222	566	656	21	9	12	95.54
Ward No. - 01	297	2031	941	1090	162	68	94	0	0	0	87.97
Ward No. - 02	370	2054	950	1104	100	53	47	0	0	0	95.60
Ward No. - 03	412	2074	966	1108	119	56	63	0	0	0	97.23
Ward No. - 04	424	2130	1022	1108	77	41	36	4	3	1	97.29
Ward No. - 05	370	2266	1063	1203	15	5	10	0	0	0	92.65
Ward No. - 06	439	2270	1045	1225	225	114	111	10	5	5	94.22
Ward No. - 07	442	2477	1203	1274	11	4	7	1	0	1	95.86
Ward No. - 08	580	3227	1493	1734	142	65	77	0	0	0	94.67
Ward No. - 09	448	2250	1065	1185	33	14	19	0	0	0	96.94
Ward No. - 10	302	1717	815	902	43	15	28	0	0	0	97.75
Ward No. - 11	402	1952	929	1023	45	18	27	3	1	2	97.74
Ward No. - 12	316	1661	831	830	46	22	24	1	0	1	93.39
Ward No. - 13	308	1556	745	811	50	17	33	2	0	2	97.52
Ward No. - 14	398	2055	971	1084	34	13	21	0	0	0	98.63
Ward No. - 15	327	1817	856	961	120	61	59	0	0	0	96.64
Chelora	5890	34307	16131	18176	1911	907	1004	1	0	1	94.11
Ward No. - 01	398	3096	1424	1672	174	77	97	0	0	0	89.59
Ward No. - 02	346	2116	941	1175	325	142	183	0	0	0	92.64
Ward No. - 03	352	2363	1071	1292	99	41	58	0	0	0	92.57
Ward No. - 04	370	1942	908	1034	77	38	39	0	0	0	96.09
Ward No. - 05	360	1881	893	988	90	44	46	0	0	0	93.19
Ward No. - 06	418	2384	1153	1231	25	11	14	0	0	0	94.44
Ward No. - 07	399	2081	1034	1047	21	10	11	0	0	0	94.52
Ward No. - 08	340	1873	880	993	0	0	0	0	0	0	94.75
Ward No. - 09	357	2036	944	1092	134	68	66	0	0	0	96.59
Ward No. - 10	362	1957	918	1039	19	9	10	0	0	0	96.81

Panchayat / Ward	No. of House holds	Total Population			Scheduled Castes			Scheduled Tribes			Literacy Rate (%)
		Person	Male	Female	Person	Male	Female	Person	Male	Female	
Ward No. - 11	365	1904	892	1012	69	32	37	0	0	0	96.68
Ward No. - 12	337	2033	1010	1023	41	21	20	0	0	0	94.74
Ward No. - 13	389	2123	1002	1121	96	44	52	1	0	1	98.01
Ward No. - 14	370	2177	1001	1176	37	19	18	0	0	0	94.11
Ward No. - 15	337	1844	870	974	153	79	74	0	0	0	93.79
Ward No. - 16	390	2497	1190	1307	551	272	279	0	0	0	90.17
Munderi	5614	33433	15807	17626	1184	588	596	4	4	0	92.56
Ward No. - 01	299	2074	949	1125	7	3	4	0	0	0	85.62
Ward No. - 02	424	2484	1181	1303	196	92	104	0	0	0	92.62
Ward No. - 03	392	2486	1174	1312	60	34	26	0	0	0	91.53
Ward No. - 04	277	1852	862	990	10	6	4	0	0	0	93.16
Ward No. - 05	318	2010	921	1089	6	5	1	0	0	0	91.80
Ward No. - 06	357	1933	904	1029	14	6	8	0	0	0	91.57
Ward No. - 07	422	2187	1054	1133	12	6	6	0	0	0	93.60
Ward No. - 08	414	2473	1184	1289	53	25	28	0	0	0	95.85
Ward No. - 09	363	2408	1143	1265	3	3	0	0	0	0	91.69
Ward No. - 10	321	1751	834	917	29	12	17	0	0	0	94.41
Ward No. - 11	393	1961	939	1022	58	34	24	0	0	0	96.47
Ward No. - 12	478	2575	1243	1332	62	28	34	4	4	0	93.30
Ward No. - 13	414	2280	1075	1205	238	116	122	0	0	0	91.90
Ward No. - 14	321	1826	866	960	116	56	60	0	0	0	92.69
Ward No. - 15	421	3133	1478	1655	320	162	158	0	0	0	92.09
Edakkad	6779	36358	16888	19470	1316	648	668	13	6	7	95.22
Ward No. - 01	409	2284	1081	1203	427	203	224	0	0	0	92.05
Ward No. - 02	443	2378	1112	1266	43	21	22	9	4	5	95.72
Ward No. - 03	484	2501	1176	1325	134	75	59	0	0	0	94.00
Ward No. - 04	354	1676	794	882	59	29	30	0	0	0	96.71
Ward No. - 05	412	1984	913	1071	28	10	18	0	0	0	97.32
Ward No. - 06	372	1882	876	1006	24	11	13	0	0	0	95.68
Ward No. - 07	390	1945	933	1012	61	24	37	0	0	0	96.59
Ward No. - 08	415	2128	958	1170	21	14	7	0	0	0	97.20
Ward No. - 09	362	2730	1229	1501	0	0	0	0	0	0	91.59
Ward No. - 10	374	2051	974	1077	6	3	3	0	0	0	94.62
Ward No. - 11	331	1834	853	981	23	13	10	0	0	0	97.90
Ward No. - 12	410	1970	925	1045	233	123	110	3	1	2	92.60
Ward No. - 13	417	2062	952	1110	18	9	9	0	0	0	98.22
Ward No. - 14	484	2443	1137	1306	41	23	18	1	1	0	97.19
Ward No. - 15	341	2231	997	1234	42	17	25	0	0	0	90.30
Ward No. - 16	384	2286	1049	1237	83	41	42	0	0	0	95.22
Ward No. - 17	397	1973	929	1044	73	32	41	0	0	0	97.67

Panchayat / Ward	No. of House holds	Total Population			Scheduled Castes			Scheduled Tribes			Literacy Rate (%)
		Person	Male	Female	Person	Male	Female	Person	Male	Female	
Chembilode	5411	31199	14712	16487	426	204	222	1	0	1	94.37
Ward No. - 01	398	2340	1109	1231	91	41	50	0	0	0	92.26
Ward No. - 02	323	2045	972	1073	2	1	1	0	0	0	95.89
Ward No. - 03	354	2267	1064	1203	17	11	6	0	0	0	95.53
Ward No. - 04	420	2334	1159	1175	14	7	7	0	0	0	93.77
Ward No. - 05	331	2043	955	1088	21	12	9	0	0	0	92.57
Ward No. - 06	374	1985	937	1048	67	37	30	0	0	0	95.60
Ward No. - 07	392	2078	983	1095	45	20	25	1	0	1	95.52
Ward No. - 08	410	2335	1134	1201	13	7	6	0	0	0	94.15
Ward No. - 09	294	1756	835	921	9	3	6	0	0	0	94.93
Ward No. - 10	369	2162	1001	1161	10	3	7	0	0	0	93.24
Ward No. - 11	373	1972	902	1070	45	24	21	0	0	0	96.94
Ward No. - 12	302	1700	801	899	6	3	3	0	0	0	93.14
Ward No. - 13	349	1859	849	1010	17	7	10	0	0	0	93.79
Ward No. - 14	403	2438	1106	1332	44	17	27	0	0	0	94.73
Ward No. - 15	319	1885	905	980	25	11	14	0	0	0	93.65
Ancharakandy	4229	21878	10380	11498	392	186	206	2	1	1	94.73
Ward No. - 01	385	2046	968	1078	27	13	14	0	0	0	92.61
Ward No. - 02	325	1702	810	892	4	2	2	0	0	0	95.97
Ward No. - 03	380	1834	853	981	37	17	20	0	0	0	95.96
Ward No. - 04	369	1859	898	961	51	29	22	0	0	0	96.03
Ward No. - 05	378	1884	926	958	60	32	28	1	1	0	95.05
Ward No. - 06	386	1891	891	1000	32	14	18	0	0	0	95.36
Ward No. - 07	340	1924	886	1038	62	23	39	0	0	0	93.24
Ward No. - 08	360	1836	877	959	34	16	18	0	0	0	94.46
Ward No. - 09	367	1818	868	950	38	19	19	0	0	0	95.02
Ward No. - 10	296	1614	747	867	40	17	23	0	0	0	94.70
Ward No. - 11	339	1823	844	979	0	0	0	1	0	1	93.83
Ward No. - 12	304	1647	812	835	7	4	3	0	0	0	94.75
Peralasseri	5304	27770	13105	14665	895	408	487	18	9	9	94.60
Ward No. - 01	348	2157	1032	1125	28	11	17	3	1	2	95.26
Ward No. - 02	303	1663	765	898	18	6	12	0	0	0	89.60
Ward No. - 03	411	1944	930	1014	48	20	28	0	0	0	94.76
Ward No. - 04	458	2216	1052	1164	83	38	45	4	3	1	94.38
Ward No. - 05	458	2236	1051	1185	0	0	0	10	5	5	95.19
Ward No. - 06	383	1892	892	1000	61	30	31	0	0	0	96.10
Ward No. - 07	336	1668	742	926	77	41	36	0	0	0	95.90
Ward No. - 08	392	1984	958	1026	28	14	14	1	0	1	96.02

Panchayat / Ward	No. of House holds	Total Population			Scheduled Castes			Scheduled Tribes			Literacy Rate (%)
		Person	Male	Female	Person	Male	Female	Person	Male	Female	
Ward No. - 09	359	2046	977	1069	87	32	55	0	0	0	93.24
Ward No. - 10	354	1921	921	1000	223	101	122	0	0	0	96.80
Ward No. - 11	346	1853	870	983	82	39	43	0	0	0	94.65
Ward No. - 12	436	2392	1119	1273	66	33	33	0	0	0	92.89
Ward No. - 13	361	1978	946	1032	32	15	17	0	0	0	94.33
Ward No. - 14	359	1820	850	970	62	28	34	0	0	0	95.08
Kadambur	3161	17439	8139	9300	227	110	117	9	3	6	95.59
Ward No. - 01	338	1866	860	1006	19	8	11	0	0	0	96.34
Ward No. - 02	315	1928	898	1030	5	1	4	0	0	0	91.24
Ward No. - 03	315	1935	909	1026	30	14	16	0	0	0	93.33
Ward No. - 04	292	1437	669	768	0	0	0	4	1	3	95.17
Ward No. - 05	323	1676	812	864	44	23	21	4	2	2	98.26
Ward No. - 06	323	1726	779	947	47	25	22	1	0	1	96.73
Ward No. - 07	329	1902	860	1042	36	21	15	0	0	0	95.10
Ward No. - 08	284	1407	653	754	14	6	8	0	0	0	97.27
Ward No. - 09	291	1709	815	894	4	1	3	0	0	0	96.19
Ward No. - 10	351	1853	884	969	28	11	17	0	0	0	97.10
Muzhappilangad	3562	21949	10391	11558	526	243	283	11	7	4	94.27
Ward No. - 01	300	2262	1098	1164	37	21	16	0	0	0	87.71
Ward No. - 02	326	2034	944	1090	34	18	16	6	5	1	93.48
Ward No. - 03	318	1567	725	842	67	29	38	0	0	0	93.53
Ward No. - 04	287	1620	735	885	0	0	0	0	0	0	96.13
Ward No. - 05	347	1880	920	960	78	38	40	0	0	0	97.53
Ward No. - 06	300	1782	849	933	45	22	23	5	2	3	95.18
Ward No. - 07	323	1812	852	960	134	60	74	0	0	0	96.23
Ward No. - 08	330	2348	1099	1249	12	6	6	0	0	0	95.94
Ward No. - 09	377	2378	1175	1203	48	21	27	0	0	0	93.31
Ward No. - 10	341	2148	1005	1143	30	13	17	0	0	0	94.96
Ward No. - 11	313	2118	989	1129	41	15	26	0	0	0	94.15
Koodali	5262	28502	13909	14593	562	268	294	5	1	4	92.42
Ward No. - 01	402	1945	960	985	57	31	26	0	0	0	90.94
Ward No. - 02	289	1459	727	732	25	15	10	0	0	0	91.28
Ward No. - 03	397	2620	1319	1301	71	31	40	0	0	0	89.82
Ward No. - 04	314	2438	1217	1221	0	0	0	0	0	0	92.08
Ward No. - 05	335	1670	796	874	29	16	13	0	0	0	91.02
Ward No. - 06	372	1877	930	947	76	36	40	0	0	0	90.42
Ward No. - 07	418	2057	989	1068	60	28	32	0	0	0	92.09
Ward No. - 08	380	1962	942	1020	23	11	12	0	0	0	92.57

Panchayat / Ward	No. of House holds	Total Population			Scheduled Castes			Scheduled Tribes			Literacy Rate (%)
		Person	Male	Female	Person	Male	Female	Person	Male	Female	
Ward No. - 09	436	2322	1125	1197	16	6	10	0	0	0	94.40
Ward No. - 10	412	2079	981	1098	64	29	35	0	0	0	95.42
Ward No. - 11	323	1705	825	880	25	10	15	4	1	3	94.54
Ward No. - 12	426	2235	1085	1150	23	11	12	0	0	0	93.85
Ward No. - 13	411	2322	1133	1189	69	35	34	0	0	0	92.83
Ward No. - 14	347	1811	880	931	24	9	15	1	0	1	92.12
Keezhallur	3540	19130	9215	9915	384	173	211	2	1	1	92.22
Ward No. - 01	315	1668	807	861	21	10	11	0	0	0	91.90
Ward No. - 02	260	1673	809	864	25	7	18	0	0	0	95.13
Ward No. - 03	346	1835	893	942	47	25	22	0	0	0	90.83
Ward No. - 04	347	1846	865	981	50	23	27	0	0	0	94.00
Ward No. - 05	358	1930	938	992	20	7	13	0	0	0	93.29
Ward No. - 06	353	1966	950	1016	66	31	35	1	1	0	92.21
Ward No. - 07	304	1578	763	815	39	16	23	0	0	0	92.46
Ward No. - 08	325	1702	812	890	28	14	14	0	0	0	92.08
Ward No. - 09	295	1558	747	811	25	12	13	1	0	1	91.21
Ward No. - 10	330	1754	861	893	23	11	12	0	0	0	90.20
Ward No. - 11	307	1620	770	850	40	17	23	0	0	0	91.07
Keezhur-Chavassery	6619	37358	18362	18996	853	410	443	755	376	379	90.80
Ward No. - 01	381	2431	1212	1219	25	8	17	0	0	0	88.40
Ward No. - 02	413	2317	1147	1170	40	22	18	0	0	0	91.14
Ward No. - 03	333	1620	804	816	38	17	21	102	54	48	89.85
Ward No. - 04	356	1782	870	912	27	13	14	5	2	3	92.81
Ward No. - 05	346	1771	879	892	52	25	27	198	81	117	92.07
Ward No. - 06	377	2305	1173	1132	17	7	10	52	24	28	87.78
Ward No. - 07	553	2934	1466	1468	114	56	58	143	81	62	91.05
Ward No. - 08	478	2403	1179	1224	28	16	12	64	30	34	90.75
Ward No. - 09	350	2129	1033	1096	32	15	17	0	0	0	91.59
Ward No. - 10	424	2280	1092	1188	13	6	7	60	29	31	94.79
Ward No. - 11	334	2257	1104	1153	8	4	4	4	3	1	91.11
Ward No. - 12	437	2866	1363	1503	37	17	20	0	0	0	90.57
Ward No. - 13	427	2230	1091	1139	115	61	54	21	11	10	88.02
Ward No. - 14	358	2060	1011	1049	55	28	27	0	0	0	90.93
Ward No. - 15	436	2340	1180	1160	18	8	10	0	0	0	92.61
Ward No. - 16	325	2058	985	1073	4	2	2	0	0	0	91.29
Ward No. - 17	291	1575	773	802	230	105	125	106	61	45	88.73

Panchayat / Ward	No. of House holds	Total Population			Scheduled Castes			Scheduled Tribes			Literacy Rate (%)
		Person	Male	Female	Person	Male	Female	Person	Male	Female	
Payam	5657	27536	13444	14092	900	428	472	735	364	371	92.64
Ward No. - 01	424	2205	1062	1143	56	36	20	123	66	57	93.95
Ward No. - 02	373	1843	875	968	38	19	19	9	4	5	93.81
Ward No. - 03	360	2076	1040	1036	51	26	25	7	3	4	91.45
Ward No. - 04	397	1887	875	1012	59	24	35	77	34	43	90.10
Ward No. - 05	344	1562	787	775	151	61	90	6	3	3	93.03
Ward No. - 06	420	1971	932	1039	12	5	7	199	105	94	89.90
Ward No. - 07	302	1461	713	748	33	14	19	0	0	0	92.66
Ward No. - 08	414	1984	997	987	159	74	85	0	0	0	92.61
Ward No. - 09	390	2069	1002	1067	66	27	39	71	38	33	92.16
Ward No. - 10	746	3474	1702	1772	190	98	92	80	32	48	92.83
Ward No. - 11	153	720	352	368	3	1	2	4	1	3	92.56
Ward No. - 12	446	2116	1041	1075	72	39	33	55	28	27	94.73
Ward No. - 13	402	1813	887	926	4	2	2	74	36	38	92.15
Ward No. - 14	486	2355	1179	1176	6	2	4	30	14	16	94.36
Ayyankunnu	4996	23336	11754	11582	678	326	352	848	426	422	94.08
Ward No. - 01	462	2038	1017	1021	8	5	3	44	18	26	96.67
Ward No. - 02	430	1981	1041	940	55	30	25	125	62	63	95.74
Ward No. - 03	396	1910	980	930	67	34	33	4	2	2	97.00
Ward No. - 04	371	1739	885	854	14	5	9	53	24	29	92.06
Ward No. - 05	408	1952	998	954	72	34	38	50	27	23	90.78
Ward No. - 06	454	2131	1086	1045	8	4	4	159	85	74	92.04
Ward No. - 07	401	1756	864	892	72	28	44	189	99	90	90.75
Ward No. - 08	373	1800	895	905	25	12	13	0	0	0	93.35
Ward No. - 09	464	2133	1065	1068	278	136	142	86	37	49	94.17
Ward No. - 10	431	2165	1066	1099	45	21	24	4	2	2	95.56
Ward No. - 11	401	1834	916	918	15	7	8	104	55	49	94.44
Ward No. - 12	405	1897	941	956	19	10	9	30	15	15	95.83
Aralam	5340	26508	13195	13313	270	134	136	2083	1032	1051	89.95
Ward No. - 01	339	1540	743	797	46	22	24	2	1	1	95.48
Ward No. - 02	608	3036	1514	1522	5	0	5	174	91	83	92.83
Ward No. - 03	553	2503	1223	1280	0	0	0	68	34	34	92.87
Ward No. - 04	403	2028	990	1038	7	4	3	408	191	217	87.43
Ward No. - 05	390	1919	974	945	17	8	9	787	394	393	73.49
Ward No. - 06	481	2321	1163	1158	34	15	19	139	74	65	91.91
Ward No. - 07	379	1826	888	938	3	2	1	34	14	20	95.49
Ward No. - 08	438	2107	1080	1027	120	61	59	104	55	49	88.01

Panchayat / Ward	No. of House holds	Total Population			Scheduled Castes			Scheduled Tribes			Literacy Rate (%)
		Person	Male	Female	Person	Male	Female	Person	Male	Female	
Ward No. - 09	395	1975	1021	954	5	1	4	176	82	94	89.44
Ward No. - 10	271	1429	702	727	8	4	4	43	21	22	91.04
Ward No. - 11	353	2029	981	1048	9	6	3	132	66	66	86.61
Ward No. - 12	260	1647	825	822	0	0	0	0	0	0	92.54
Ward No. - 13	470	2148	1091	1057	16	11	5	16	9	7	91.39
Kottiyoor	3905	17809	8853	8956	494	225	269	1149	555	594	92.95
Ward No. - 01	430	1953	974	979	21	7	14	4	2	2	95.04
Ward No. - 02	362	1613	792	821	132	57	75	6	3	3	97.25
Ward No. - 03	410	1790	883	907	22	10	12	21	10	11	95.79
Ward No. - 04	378	1711	892	819	116	53	63	208	105	103	89.04
Ward No. - 05	384	1681	838	843	68	35	33	181	87	94	91.50
Ward No. - 06	445	2151	1071	1080	0	0	0	111	53	58	92.30
Ward No. - 07	364	1726	831	895	80	40	40	181	80	101	89.46
Ward No. - 08	373	1642	830	812	18	7	11	0	0	0	97.27
Ward No. - 09	364	1592	817	775	30	14	16	127	69	58	94.62
Ward No. - 10	395	1950	925	1025	7	2	5	310	146	164	88.28
Kelakam	3825	17187	8523	8664	231	117	114	1189	576	613	91.87
Ward No. - 01	359	1662	830	832	10	5	5	124	59	65	88.39
Ward No. - 02	375	1691	853	838	9	2	7	286	142	144	83.30
Ward No. - 03	364	1704	868	836	68	40	28	59	33	26	94.51
Ward No. - 04	299	1449	686	763	3	2	1	129	62	67	92.71
Ward No. - 05	377	1659	818	841	4	2	2	150	66	84	89.27
Ward No. - 06	333	1460	683	777	9	3	6	2	1	1	95.73
Ward No. - 07	402	1754	855	899	22	12	10	23	7	16	92.62
Ward No. - 08	464	1993	1013	980	62	29	33	204	103	101	93.10
Ward No. - 09	409	1851	929	922	9	3	6	119	58	61	93.24
Ward No. - 10	443	1964	988	976	35	19	16	93	45	48	95.44
Kanichar	3458	15727	7794	7933	291	142	149	1744	846	898	91.04
Ward No. - 01	305	1410	705	705	12	5	7	165	76	89	89.39
Ward No. - 02	381	1699	813	886	55	26	29	194	95	99	84.45
Ward No. - 03	376	1635	828	807	49	28	21	17	10	7	96.35
Ward No. - 04	315	1432	679	753	31	17	14	25	13	12	95.97
Ward No. - 05	333	1619	796	823	10	4	6	391	193	198	89.07
Ward No. - 06	336	1468	738	730	5	2	3	317	145	172	87.59
Ward No. - 07	321	1448	726	722	34	18	16	275	134	141	88.51
Ward No. - 08	305	1353	672	681	31	12	19	141	66	75	93.16
Ward No. - 09	382	1776	900	876	23	11	12	128	71	57	94.43
Ward No. - 10	404	1887	937	950	41	19	22	91	43	48	91.65

Panchayat / Ward	No. of House holds	Total Population			Scheduled Castes			Scheduled Tribes			Literacy Rate (%)
		Person	Male	Female	Person	Male	Female	Person	Male	Female	
Peravoor	4748	22940	11176	11764	326	165	161	905	449	456	91.76
Ward No. - 01	381	1810	887	923	46	25	21	213	109	104	89.31
Ward No. - 02	342	1907	907	1000	23	10	13	195	91	104	87.39
Ward No. - 03	373	1798	853	945	1	0	1	0	0	0	93.32
Ward No. - 04	457	2122	1048	1074	11	6	5	286	147	139	91.74
Ward No. - 05	423	1963	956	1007	36	19	17	86	43	43	93.36
Ward No. - 06	417	1856	925	931	13	9	4	7	4	3	90.07
Ward No. - 07	430	2130	998	1132	23	10	13	22	8	14	97.33
Ward No. - 08	384	1806	878	928	23	10	13	10	5	5	92.27
Ward No. - 09	319	1779	849	930	101	52	49	0	0	0	91.59
Ward No. - 10	407	1922	963	959	36	20	16	56	28	28	94.48
Ward No. - 11	401	1799	845	954	13	4	9	1	1	0	89.87
Ward No. - 12	414	2048	1067	981	0	0	0	29	13	16	89.42
Muzhakkunnu	4105	21117	10298	10819	231	111	120	1175	580	595	90.21
Ward No. - 01	388	2099	1030	1069	52	29	23	58	27	31	87.36
Ward No. - 02	383	2497	1230	1267	14	10	4	256	121	135	88.55
Ward No. - 03	463	2115	1023	1092	24	12	12	103	52	51	91.51
Ward No. - 04	354	1549	744	805	35	14	21	95	46	49	90.19
Ward No. - 05	393	1822	897	925	0	0	0	227	111	116	91.67
Ward No. - 06	413	1969	969	1000	0	0	0	198	97	101	91.85
Ward No. - 07	341	1660	802	858	23	11	12	77	37	40	89.88
Ward No. - 08	386	1914	914	1000	31	11	20	70	47	23	92.24
Ward No. - 09	331	1973	960	1013	14	5	9	8	2	6	90.86
Ward No. - 10	333	1637	802	835	5	4	1	0	0	0	87.68
Ward No. - 11	320	1882	927	955	33	15	18	83	40	43	90.79
Thillenkeri	2698	13661	6550	7111	217	93	124	416	204	212	89.21
Ward No. - 01	255	1454	705	749	19	4	15	0	0	0	90.79
Ward No. - 02	276	1372	662	710	92	41	51	0	0	0	93.76
Ward No. - 03	248	1177	545	632	2	2	0	13	7	6	87.25
Ward No. - 04	297	1407	676	731	43	19	24	181	83	98	87.56
Ward No. - 05	247	1209	575	634	5	3	2	9	5	4	90.51
Ward No. - 06	300	1852	860	992	0	0	0	5	2	3	87.27
Ward No. - 07	262	1247	593	654	18	8	10	42	20	22	90.05
Ward No. - 08	249	1286	624	662	16	5	11	148	77	71	85.26
Ward No. - 09	268	1314	646	668	8	5	3	18	10	8	91.46
Ward No. - 10	296	1343	664	679	14	6	8	0	0	0	88.34

Panchayat / Ward	No. of House holds	Total Population			Scheduled Castes			Scheduled Tribes			Literacy Rate (%)
		Person	Male	Female	Person	Male	Female	Person	Male	Female	
Malur	4161	21259	10214	11045	251	119	132	242	114	128	89.42
Ward No. - 01	410	2789	1355	1434	31	14	17	27	12	15	91.60
Ward No. - 02	345	1913	935	978	19	10	9	0	0	0	88.20
Ward No. - 03	414	1878	881	997	33	17	16	0	0	0	86.62
Ward No. - 04	384	1804	863	941	44	18	26	0	0	0	87.57
Ward No. - 05	414	2220	1023	1197	17	8	9	17	9	8	87.82
Ward No. - 06	306	1518	735	783	29	14	15	4	3	1	90.62
Ward No. - 07	488	2178	1083	1095	4	2	2	194	90	104	91.65
Ward No. - 08	380	1836	896	940	15	9	6	0	0	0	89.55
Ward No. - 09	334	1579	740	839	35	15	20	0	0	0	87.82
Ward No. - 10	350	1819	869	950	24	12	12	0	0	0	90.34
Ward No. - 11	336	1725	834	891	0	0	0	0	0	0	90.94
Koloyad	3952	18784	9098	9686	253	120	133	3670	1762	1908	89.37
Ward No. - 01	347	1497	741	756	19	8	11	78	37	41	92.86
Ward No. - 02	346	1583	751	832	73	35	38	193	86	107	93.92
Ward No. - 03	341	1605	781	824	14	5	9	398	188	210	84.16
Ward No. - 04	564	2627	1319	1308	27	16	11	195	96	99	93.24
Ward No. - 05	151	725	341	384	0	0	0	558	261	297	79.42
Ward No. - 06	258	1231	614	617	15	9	6	83	43	40	90.59
Ward No. - 07	437	1988	998	990	24	12	12	274	129	145	93.42
Ward No. - 08	354	1956	867	1089	36	16	20	266	106	160	90.23
Ward No. - 09	348	1557	775	782	0	0	0	1237	620	617	76.71
Ward No. - 10	444	2333	1110	1223	39	16	23	328	166	162	88.33
Ward No. - 11	362	1682	801	881	6	3	3	60	30	30	91.53
Chittariparamba	4309	22323	10619	11704	244	117	127	1084	571	513	90.70
Ward No. - 01	376	1780	851	929	8	3	5	9	3	6	91.43
Ward No. - 02	329	1686	796	890	26	14	12	83	43	40	91.49
Ward No. - 03	372	1707	822	885	9	6	3	0	0	0	92.40
Ward No. - 04	402	2067	978	1089	49	24	25	53	29	24	89.60
Ward No. - 05	317	1682	780	902	18	9	9	841	414	427	81.02
Ward No. - 06	371	1951	928	1023	0	0	0	11	7	4	90.85
Ward No. - 07	311	1668	777	891	34	16	18	0	0	0	90.57
Ward No. - 08	358	1902	916	986	34	14	20	70	69	1	92.00
Ward No. - 09	378	1889	904	985	4	2	2	10	5	5	88.88
Ward No. - 10	345	1777	833	944	21	7	14	7	1	6	92.17
Ward No. - 11	342	1971	946	1025	37	21	16	0	0	0	93.06
Ward No. - 12	408	2243	1088	1155	4	1	3	0	0	0	93.52

Panchayat / Ward	No. of House holds	Total Population			Scheduled Castes			Scheduled Tribes			Literacy Rate (%)
		Person	Male	Female	Person	Male	Female	Person	Male	Female	
Mangattidam	5841	30975	14723	16252	522	253	269	6	3	3	93.89
Ward No. - 01	360	1771	854	917	11	5	6	0	0	0	92.03
Ward No. - 02	472	2974	1401	1573	1	0	1	0	0	0	93.15
Ward No. - 03	285	1889	915	974	22	13	9	3	2	1	95.62
Ward No. - 04	291	1604	743	861	41	14	27	0	0	0	95.27
Ward No. - 05	357	1688	790	898	22	11	11	0	0	0	94.63
Ward No. - 06	400	2116	981	1135	48	26	22	0	0	0	92.39
Ward No. - 07	356	1883	898	985	114	59	55	0	0	0	94.11
Ward No. - 08	501	2627	1250	1377	54	25	29	0	0	0	94.75
Ward No. - 09	500	2705	1300	1405	45	19	26	1	0	1	93.46
Ward No. - 10	319	1619	756	863	44	21	23	0	0	0	93.19
Ward No. - 11	411	2111	1006	1105	17	8	9	0	0	0	94.08
Ward No. - 12	423	2199	1011	1188	29	8	21	0	0	0	95.64
Ward No. - 13	392	1926	904	1022	17	10	7	0	0	0	94.92
Ward No. - 14	388	2010	983	1027	48	29	19	2	1	1	92.13
Ward No. - 15	386	1853	931	922	9	5	4	0	0	0	93.30
Mokeri	3448	18821	8734	10087	157	78	79	0	0	0	94.60
Ward No. - 01	338	1810	812	998	0	0	0	0	0	0	95.95
Ward No. - 02	341	1990	908	1082	58	30	28	0	0	0	93.73
Ward No. - 03	261	1304	625	679	3	1	2	0	0	0	96.48
Ward No. - 04	317	1547	753	794	0	0	0	0	0	0	90.91
Ward No. - 05	291	1522	702	820	4	2	2	0	0	0	95.74
Ward No. - 06	276	1568	698	870	28	15	13	0	0	0	90.72
Ward No. - 07	289	1637	752	885	4	3	1	0	0	0	94.71
Ward No. - 08	313	1737	799	938	10	6	4	0	0	0	94.83
Ward No. - 09	351	1969	945	1024	17	6	11	0	0	0	94.98
Ward No. - 10	311	1668	777	891	20	8	12	0	0	0	96.28
Ward No. - 11	360	2069	963	1106	13	7	6	0	0	0	95.86
Pattiom	5583	29003	13518	15485	307	141	166	1232	589	643	92.75
Ward No. - 01	355	1849	873	976	23	10	13	0	0	0	94.91
Ward No. - 02	310	1548	735	813	0	0	0	0	0	0	96.27
Ward No. - 03	325	1531	711	820	20	10	10	0	0	0	94.52
Ward No. - 04	386	1995	891	1104	43	19	24	0	0	0	94.74
Ward No. - 05	310	1856	875	981	24	12	12	0	0	0	93.85
Ward No. - 06	678	4134	1962	2172	67	27	40	7	0	7	94.52
Ward No. - 07	370	2135	1007	1128	0	0	0	0	0	0	88.82
Ward No. - 08	423	2183	1051	1132	18	10	8	0	0	0	90.14
Ward No. - 09	304	1322	638	684	22	14	8	316	158	158	81.26
Ward No. - 10	604	2878	1369	1509	17	7	10	909	431	478	87.24

Panchayat / Ward	No. of House holds	Total Population			Scheduled Castes			Scheduled Tribes			Literacy Rate (%)
		Person	Male	Female	Person	Male	Female	Person	Male	Female	
Ward No. - 11	375	1792	815	977	0	0	0	0	0	0	94.10
Ward No. - 12	271	1310	596	714	21	8	13	0	0	0	95.28
Ward No. - 13	265	1341	625	716	30	17	13	0	0	0	97.07
Ward No. - 14	325	1660	736	924	0	0	0	0	0	0	94.19
Ward No. - 15	282	1469	634	835	22	7	15	0	0	0	95.88
Kunnothuparambu	7006	36626	16950	19676	426	213	213	27	13	14	91.61
Ward No. - 01	381	2042	951	1091	0	0	0	1	1	0	89.40
Ward No. - 02	523	2570	1285	1285	45	20	25	21	9	12	92.63
Ward No. - 03	502	2558	1216	1342	0	0	0	0	0	0	90.90
Ward No. - 04	538	2932	1306	1626	4	0	4	0	0	0	91.71
Ward No. - 05	420	2153	935	1218	35	16	19	0	0	0	89.61
Ward No. - 06	447	2285	1067	1218	13	8	5	0	0	0	90.71
Ward No. - 07	335	1753	794	959	18	8	10	0	0	0	92.10
Ward No. - 08	444	2151	1013	1138	80	48	32	1	0	1	92.74
Ward No. - 09	417	2161	965	1196	0	0	0	0	0	0	92.50
Ward No. - 10	361	1946	893	1053	60	29	31	0	0	0	91.90
Ward No. - 11	325	1722	799	923	22	12	10	0	0	0	91.98
Ward No. - 12	386	2012	925	1087	113	59	54	0	0	0	90.73
Ward No. - 13	361	1777	849	928	0	0	0	4	3	1	88.04
Ward No. - 14	351	1837	819	1018	0	0	0	0	0	0	92.39
Ward No. - 15	341	1665	800	865	3	0	3	0	0	0	93.31
Ward No. - 16	423	2387	1115	1272	19	8	11	0	0	0	94.60
Ward No. - 17	451	2675	1218	1457	14	5	9	0	0	0	91.70
Thrippangottur	5346	27781	12754	15027	540	269	271	295	146	149	91.04
Ward No. - 01	391	1875	877	998	30	18	12	0	0	0	89.42
Ward No. - 02	428	1906	919	987	18	10	8	293	145	148	87.76
Ward No. - 03	312	1589	783	806	31	19	12	0	0	0	89.66
Ward No. - 04	373	1880	874	1006	38	14	24	0	0	0	89.85
Ward No. - 05	368	1800	799	1001	11	6	5	0	0	0	89.27
Ward No. - 06	353	1910	870	1040	127	59	68	0	0	0	93.15
Ward No. - 07	368	1896	858	1038	35	14	21	0	0	0	92.82
Ward No. - 08	426	2229	1017	1212	43	23	20	0	0	0	88.65
Ward No. - 09	320	1799	801	998	15	5	10	0	0	0	92.84
Ward No. - 10	414	2559	1150	1409	43	24	19	2	1	1	95.85
Ward No. - 11	350	1894	880	1014	10	6	4	0	0	0	96.03
Ward No. - 12	380	2199	1003	1196	103	53	50	0	0	0	91.82
Ward No. - 13	394	1900	854	1046	22	10	12	0	0	0	91.16
Ward No. - 14	469	2345	1069	1276	14	8	6	0	0	0	86.20

Panchayat / Ward	No. of House holds	Total Population			Scheduled Castes			Scheduled Tribes			Literacy Rate (%)
		Person	Male	Female	Person	Male	Female	Person	Male	Female	
Vengad	6426	35801	17230	18571	557	261	296	4	1	3	92.83
Ward No. - 01	435	2683	1265	1418	40	23	17	0	0	0	91.37
Ward No. - 02	451	3073	1522	1551	16	7	9	0	0	0	91.56
Ward No. - 03	436	2872	1433	1439	6	1	5	0	0	0	89.14
Ward No. - 04	407	2080	1047	1033	40	17	23	0	0	0	93.84
Ward No. - 05	359	2040	951	1089	39	21	18	0	0	0	90.28
Ward No. - 06	389	1917	919	998	34	14	20	0	0	0	91.86
Ward No. - 07	416	2004	966	1038	72	37	35	0	0	0	92.56
Ward No. - 08	401	2116	1015	1101	39	17	22	0	0	0	92.66
Ward No. - 09	425	2215	1044	1171	38	21	17	0	0	0	93.73
Ward No. - 10	317	1531	708	823	37	15	22	0	0	0	93.74
Ward No. - 11	455	2566	1231	1335	73	35	38	4	1	3	95.20
Ward No. - 12	337	1915	923	992	14	6	8	0	0	0	92.26
Ward No. - 13	404	2419	1149	1270	40	18	22	0	0	0	95.73
Ward No. - 14	336	1845	902	943	14	7	7	0	0	0	93.43
Ward No. - 15	450	2389	1131	1258	35	15	20	0	0	0	94.28
Ward No. - 16	408	2136	1024	1112	20	7	13	0	0	0	94.59
Pinarayi	6157	31275	14785	16490	580	290	290	6	2	4	95.08
Ward No. - 01	375	1868	889	979	57	30	27	0	0	0	93.69
Ward No. - 02	377	1872	897	975	62	27	35	0	0	0	95.18
Ward No. - 03	433	2128	1032	1096	124	52	72	0	0	0	96.19
Ward No. - 04	421	2101	960	1141	43	26	17	0	0	0	97.43
Ward No. - 05	435	2122	992	1130	43	24	19	0	0	0	95.49
Ward No. - 06	433	2269	1070	1199	16	5	11	0	0	0	96.10
Ward No. - 07	405	1860	906	954	12	7	5	0	0	0	94.43
Ward No. - 08	464	2449	1152	1297	21	8	13	0	0	0	93.81
Ward No. - 09	436	2120	995	1125	31	15	16	0	0	0	95.47
Ward No. - 10	444	2171	1037	1134	39	21	18	3	1	2	96.02
Ward No. - 11	422	2453	1156	1297	0	0	0	0	0	0	94.53
Ward No. - 12	388	1932	892	1040	34	17	17	3	1	2	96.19
Ward No. - 13	364	1972	918	1054	62	36	26	0	0	0	94.90
Ward No. - 14	371	2038	975	1063	24	14	10	0	0	0	91.53
Ward No. - 15	389	1920	914	1006	12	8	4	0	0	0	95.13
Kottayam - Malabar	2952	17501	8302	9199	264	130	134	0	0	0	94.22
Ward No. - 01	302	1859	913	946	47	25	22	0	0	0	91.72
Ward No. - 02	317	2280	1078	1202	45	24	21	0	0	0	94.55
Ward No. - 03	304	1994	961	1033	3	0	3	0	0	0	94.94

Panchayat / Ward	No. of House holds	Total Population			Scheduled Castes			Scheduled Tribes			Literacy Rate (%)
		Person	Male	Female	Person	Male	Female	Person	Male	Female	
Ward No. - 04	333	1751	820	931	4	3	1	0	0	0	93.98
Ward No. - 05	274	1404	666	738	30	15	15	0	0	0	97.12
Ward No. - 06	297	1632	780	852	27	10	17	0	0	0	94.86
Ward No. - 07	326	1811	851	960	43	21	22	0	0	0	95.76
Ward No. - 08	246	1417	678	739	5	2	3	0	0	0	90.18
Ward No. - 09	244	1441	681	760	42	18	24	0	0	0	95.88
Ward No. - 10	309	1912	874	1038	18	12	6	0	0	0	93.36
Kadirur	5372	28989	13439	15550	327	155	172	13	4	9	96.57
Ward No. - 01	418	2306	1110	1196	45	21	24	0	0	0	96.00
Ward No. - 02	350	2037	950	1087	11	6	5	0	0	0	95.90
Ward No. - 03	481	2853	1326	1527	12	6	6	0	0	0	95.77
Ward No. - 04	333	1831	860	971	44	19	25	0	0	0	94.78
Ward No. - 05	371	1953	863	1090	16	8	8	3	1	2	95.85
Ward No. - 06	343	1951	895	1056	7	3	4	0	0	0	96.24
Ward No. - 07	366	1966	899	1067	13	7	6	0	0	0	95.92
Ward No. - 08	343	1726	805	921	40	18	22	0	0	0	96.90
Ward No. - 09	333	1764	843	921	43	23	20	0	0	0	98.30
Ward No. - 10	330	1773	823	950	11	7	4	2	1	1	98.44
Ward No. - 11	384	1804	822	982	20	10	10	0	0	0	98.41
Ward No. - 12	325	1686	761	925	15	8	7	6	2	4	97.74
Ward No. - 13	532	2859	1359	1500	26	11	15	1	0	1	95.47
Ward No. - 14	463	2480	1123	1357	24	8	16	1	0	1	97.55
Eranholi	4743	24604	11341	13263	314	162	152	6	2	4	96.36
Ward No. - 01	407	2313	1123	1190	57	32	25	0	0	0	93.18
Ward No. - 02	380	2174	1010	1164	24	11	13	0	0	0	96.69
Ward No. - 03	341	1762	798	964	0	0	0	0	0	0	95.56
Ward No. - 04	335	1709	794	915	15	5	10	0	0	0	97.61
Ward No. - 05	370	1802	862	940	35	19	16	0	0	0	94.24
Ward No. - 06	361	1848	851	997	21	13	8	5	2	3	96.89
Ward No. - 07	390	1929	877	1052	56	29	27	0	0	0	98.41
Ward No. - 08	353	1776	822	954	25	15	10	1	0	1	97.36
Ward No. - 09	352	1674	755	919	4	3	1	0	0	0	98.31
Ward No. - 10	333	1789	805	984	14	6	8	0	0	0	96.88
Ward No. - 11	386	2000	903	1097	20	11	9	0	0	0	94.55
Ward No. - 12	379	1892	875	1017	9	4	5	0	0	0	97.09
Ward No. - 13	356	1936	866	1070	34	14	20	0	0	0	96.82

Panchayat / Ward	No. of House holds	Total Population			Scheduled Castes			Scheduled Tribes			Literacy Rate (%)
		Person	Male	Female	Person	Male	Female	Person	Male	Female	
Dharmadom	5301	29162	13746	15416	712	341	371	15	12	3	95.71
Ward No. -01	405	2072	992	1080	70	35	35	1	0	1	96.79
Ward No. -02	420	2091	1004	1087	34	15	19	0	0	0	96.41
Ward No. -03	430	2108	1009	1099	9	3	6	0	0	0	93.37
Ward No. -04	407	2170	1059	1111	58	29	29	0	0	0	96.04
Ward No. -05	402	2141	1004	1137	75	31	44	1	1	0	96.18
Ward No. -06	387	2003	945	1058	54	29	25	3	2	1	95.59
Ward No. -07	362	1936	900	1036	179	84	95	0	0	0	94.57
Ward No. -08	320	1924	907	1017	41	18	23	3	3	0	98.27
Ward No. -09	286	1775	788	987	17	10	7	4	3	1	95.13
Ward No. -10	366	2302	1071	1231	33	18	15	0	0	0	95.66
Ward No. -11	358	1919	905	1014	9	4	5	0	0	0	96.14
Ward No. -12	384	2311	1058	1253	30	16	14	0	0	0	94.47
Ward No. -13	385	2309	1105	1204	47	25	22	3	3	0	95.87
Ward No. -14	389	2101	999	1102	56	24	32	0	0	0	95.55
New - Mahe	2559	16789	7617	9172	114	54	60	0	0	0	95.25
Ward No. -01	277	2006	912	1094	0	0	0	0	0	0	95.76
Ward No. -02	267	1761	839	922	4	2	2	0	0	0	96.29
Ward No. -03	237	1329	595	734	2	1	1	0	0	0	92.18
Ward No. -04	203	1168	528	640	0	0	0	0	0	0	97.84
Ward No. -05	236	1464	644	820	5	2	3	0	0	0	97.19
Ward No. -06	165	1069	486	583	13	5	8	0	0	0	94.72
Ward No. -07	186	1048	471	577	28	12	16	0	0	0	96.89
Ward No. -08	225	1538	684	854	1	0	1	0	0	0	94.20
Ward No. -09	256	1903	842	1061	40	20	20	0	0	0	94.19
Ward No. -10	224	1561	706	855	21	12	9	0	0	0	94.83
Ward No. -11	283	1942	910	1032	0	0	0	0	0	0	94.35
Chockli	4719	26214	11857	14357	492	236	256	4	0	4	95.33
Ward No. -01	299	1653	757	896	36	15	21	1	0	1	97.36
Ward No. -02	352	1856	856	1000	10	2	8	0	0	0	97.78
Ward No. -03	321	2008	931	1077	21	11	10	0	0	0	96.16
Ward No. -04	316	1741	782	959	24	15	9	0	0	0	93.95
Ward No. -05	319	1806	762	1044	0	0	0	0	0	0	92.60
Ward No. -06	363	2208	978	1230	9	3	6	0	0	0	92.84
Ward No. -07	386	2150	930	1220	61	27	34	0	0	0	93.68
Ward No. -08	366	1856	827	1029	22	12	10	1	0	1	94.93
Ward No. -09	373	2139	966	1173	113	58	55	0	0	0	94.75
Ward No. -10	384	1930	865	1065	84	35	49	0	0	0	94.48
Ward No. -11	280	1495	697	798	55	28	27	0	0	0	96.61
Ward No. -12	293	1683	770	913	20	10	10	0	0	0	96.93
Ward No. -13	312	1872	852	1020	27	16	11	1	0	1	96.58
Ward No. -14	355	1817	884	933	10	4	6	1	0	1	97.05

Panchayat / Ward	No. of House holds	Total Population			Scheduled Castes			Scheduled Tribes			Literacy Rate (%)
		Person	Male	Female	Person	Male	Female	Person	Male	Female	
Panniyannur	3830	20863	9567	11296	161	73	88	10	5	5	95.88
Ward No. -01	389	2396	1090	1306	0	0	0	0	0	0	95.67
Ward No. -02	345	1918	851	1067	0	0	0	0	0	0	96.42
Ward No. -03	431	2391	1126	1265	3	2	1	9	5	4	96.86
Ward No. -04	429	2308	1014	1294	33	14	19	0	0	0	95.98
Ward No. -05	302	1663	762	901	24	9	15	1	0	1	94.55
Ward No. -06	307	1734	759	975	16	8	8	0	0	0	95.78
Ward No. -07	308	1780	811	969	7	2	5	0	0	0	96.10
Ward No. -08	313	1501	733	768	4	1	3	0	0	0	95.62
Ward No. -09	349	1759	827	932	10	4	6	0	0	0	96.90
Ward No. -10	341	1720	785	935	26	15	11	0	0	0	96.85
Ward No. -11	316	1693	809	884	38	18	20	0	0	0	93.45
Panoor	2945	16288	7433	8855	250	126	124	44	21	23	92.87
Ward No. -01	324	1957	933	1024	69	34	35	0	0	0	85.14
Ward No. -02	300	1812	831	981	13	2	11	15	5	10	91.57
Ward No. -03	254	1431	699	732	26	14	12	14	7	7	94.62
Ward No. -04	338	1714	764	950	31	18	13	0	0	0	90.74
Ward No. -05	278	1450	646	804	34	16	18	0	0	0	95.89
Ward No. -06	283	1345	594	751	18	6	12	0	0	0	94.68
Ward No. -07	251	1423	676	747	18	14	4	0	0	0	94.20
Ward No. -08	315	1750	769	981	25	13	12	0	0	0	93.65
Ward No. -09	290	1702	774	928	13	6	7	15	9	6	92.92
Ward No. -10	312	1704	747	957	3	3	0	0	0	0	97.66
Peringalom	3265	18336	8389	9947	228	122	106	0	0	0	93.83
Ward No. -01	318	1853	881	972	17	10	7	0	0	0	94.77
Ward No. -02	339	1646	731	915	48	23	25	0	0	0	95.36
Ward No. -03	318	1860	840	1020	32	14	18	0	0	0	92.76
Ward No. -04	361	1896	844	1052	21	14	7	0	0	0	93.90
Ward No. -05	312	1810	809	1001	15	10	5	0	0	0	93.91
Ward No. -06	360	2240	1028	1212	33	16	17	0	0	0	92.69
Ward No. -07	321	2066	1012	1054	30	16	14	0	0	0	92.26
Ward No. -08	297	1572	734	838	11	9	2	0	0	0	91.91
Ward No. -09	276	1418	630	788	7	4	3	0	0	0	95.62
Ward No. -10	363	1975	880	1095	14	6	8	0	0	0	95.59
Kariyad	3360	19363	8770	10593	412	197	215	0	0	0	92.32
Ward No. -01	300	1789	801	988	58	32	26	0	0	0	92.19
Ward No. -02	286	1817	798	1019	55	21	34	0	0	0	96.61
Ward No. -03	305	1727	791	936	74	34	40	0	0	0	89.45
Ward No. -04	353	2151	967	1184	8	6	2	0	0	0	94.51

Panchayat / Ward	No. of House holds	Total Population			Scheduled Castes			Scheduled Tribes			Literacy Rate (%)
		Person	Male	Female	Person	Male	Female	Person	Male	Female	
Ward No.5	340	1982	892	1090	29	18	11	0	0	0	92.77
Ward No.6	292	1702	756	946	44	23	21	0	0	0	91.26
Ward No.7	286	1687	758	929	19	12	7	0	0	0	88.23
Ward No.8	314	1674	816	858	27	11	16	0	0	0	93.47
Ward No.9	290	1684	760	924	37	18	19	0	0	0	93.13
Ward No.10	294	1605	732	873	30	12	18	0	0	0	91.23
Ward No.11	300	1545	699	846	31	10	21	0	0	0	91.66
Total(Rural)	388727	2030987	971648	1059339	84492	41299	43193	19670	9627	10043	92.20
Municipality											
Payyannur-(M)	13904	68734	32700	36034	3880	1880	2000	17	8	9	92.15
Ward No.1	397	2231	1044	1187	37	20	17	0	0	0	89.37
Ward No.2	351	1623	762	861	83	41	42	0	0	0	86.19
Ward No.3	352	1638	811	827	25	17	8	0	0	0	93.93
Ward No.4	375	1985	936	1049	29	15	14	1	0	1	92.72
Ward No.5	351	1866	877	989	215	107	108	0	0	0	89.65
Ward No.6	537	2382	1165	1217	71	25	46	0	0	0	92.79
Ward No.7	285	1375	635	740	112	52	60	0	0	0	87.44
Ward No.8	359	1622	773	849	51	26	25	0	0	0	87.17
Ward No.9	356	1426	692	734	58	30	28	0	0	0	89.18
Ward No.10	372	1831	869	962	175	85	90	0	0	0	86.43
Ward No.11	241	1107	514	593	34	14	20	0	0	0	86.03
Ward No.12	400	1804	832	972	44	21	23	1	0	1	87.24
Ward No.13	276	1424	708	716	188	90	98	0	0	0	90.53
Ward No.14	498	2818	1360	1458	308	149	159	0	0	0	93.17
Ward No.15	338	1681	789	892	1	1	0	0	0	0	96.71
Ward No.16	387	1719	837	882	53	26	27	0	0	0	95.47
Ward No.17	368	1661	772	889	25	12	13	0	0	0	92.97
Ward No.18	392	1683	795	888	62	31	31	0	0	0	93.86
Ward No.19	403	1860	907	953	265	123	142	0	0	0	89.68
Ward No.20	456	2335	1061	1274	171	76	95	0	0	0	90.80
Ward No.21	428	2056	943	1113	37	14	23	0	0	0	92.67
Ward No.22	424	1893	922	971	36	19	17	0	0	0	93.72
Ward No.23	372	1765	854	911	66	28	38	10	6	4	96.27
Ward No.24	338	1822	849	973	174	83	91	0	0	0	91.77
Ward No.25	291	1484	729	755	84	43	41	0	0	0	94.81
Ward No.26	389	2798	1312	1486	455	238	217	0	0	0	93.36
Ward No.27	367	2037	983	1054	414	190	224	0	0	0	93.14

Panchayat / Ward	No. of House holds	Total Population			Scheduled Castes			Scheduled Tribes			Literacy Rate (%)
		Person	Male	Female	Person	Male	Female	Person	Male	Female	
Ward No.28	363	2202	1048	1154	135	67	68	0	0	0	95.20
Ward No.29	412	1926	923	1003	17	5	12	0	0	0	94.07
Ward No.30	347	1638	786	852	44	17	27	0	0	0	94.62
Ward No.31	392	1779	858	921	24	12	12	0	0	0	93.80
Ward No.32	480	2302	1127	1175	80	54	26	0	0	0	93.28
Ward No.33	394	1975	942	1033	85	40	45	0	0	0	93.14
Ward No.34	374	1705	813	892	27	12	15	5	2	3	94.89
Ward No.35	365	1802	856	946	50	23	27	0	0	0	93.28
Ward No.36	295	1599	740	859	132	64	68	0	0	0	92.47
Ward No.37	379	1880	876	1004	13	10	3	0	0	0	92.42
Taliparamba (M)	12537	67507	32550	34957	2756	1327	1429	27	11	16	91.90
Ward No.1	445	2636	1265	1371	117	49	68	0	0	0	88.73
Ward No.2	339	2227	1076	1151	58	28	30	0	0	0	85.99
Ward No.3	487	3746	1852	1894	16	7	9	0	0	0	90.02
Ward No.4	378	2645	1293	1352	0	0	0	0	0	0	91.90
Ward No.5	286	2405	1256	1149	4	1	3	0	0	0	89.48
Ward No.6	424	2734	1367	1367	27	14	13	0	0	0	93.53
Ward No.7	355	2356	1169	1187	27	16	11	1	0	1	91.61
Ward No.8	437	3202	1622	1580	13	6	7	0	0	0	87.49
Ward No.9	399	1705	781	924	62	28	34	0	0	0	94.79
Ward No.10	352	1480	692	788	53	25	28	0	0	0	97.02
Ward No.11	350	1528	720	808	24	11	13	0	0	0	95.95
Ward No.12	360	1834	887	947	219	114	105	0	0	0	90.75
Ward No.13	337	1637	781	856	65	30	35	0	0	0	93.58
Ward No.14	385	1945	976	969	55	26	29	0	0	0	92.59
Ward No.15	413	2155	1039	1116	75	37	38	0	0	0	89.52
Ward No.16	114	526	242	284	55	27	28	5	1	4	90.41
Ward No.17	545	2840	1342	1498	334	161	173	0	0	0	92.33
Ward No.18	252	1252	598	654	88	47	41	0	0	0	93.42
Ward No.19	328	1547	734	813	77	36	41	4	3	1	95.86
Ward No.20	341	1579	774	805	111	60	51	3	1	2	94.60
Ward No.21	355	1886	993	893	98	54	44	3	3	0	93.93
Ward No.22	433	1985	909	1076	8	5	3	0	0	0	94.02
Ward No.23	401	1980	911	1069	14	7	7	0	0	0	93.81
Ward No.24	348	1731	783	948	226	96	130	0	0	0	94.76
Ward No.25	266	1319	634	685	336	173	163	0	0	0	91.45
Ward No.26	309	1444	663	781	123	58	65	0	0	0	93.46

Panchayat / Ward	No. of House holds	Total Population			Scheduled Castes			Scheduled Tribes			Literacy Rate (%)
		Person	Male	Female	Person	Male	Female	Person	Male	Female	
Ward No.27	424	2105	991	1114	135	72	63	0	0	0	90.84
Ward No.28	366	2030	942	1088	36	18	18	0	0	0	90.61
Ward No.29	379	1856	880	976	97	32	65	0	0	0	93.30
Ward No.30	360	1617	768	849	32	14	18	0	0	0	90.79
Ward No.31	381	1693	782	911	47	17	30	4	1	3	92.94
Ward No.32	211	1076	525	551	27	15	12	5	1	4	89.47
Ward No.33	318	1638	781	857	36	17	19	0	0	0	92.60
Ward No.34	334	1612	777	835	34	12	22	2	1	1	92.62
Ward No.35	325	1556	745	811	27	14	13	0	0	0	91.12
Kannur (M)	11034	63797	30514	33283	4010	1930	2080	115	83	32	94.00
Ward No.1	339	1757	866	891	128	53	75	1	0	1	94.50
Ward No.2	388	1733	822	911	92	41	51	0	0	0	98.42
Ward No.3	275	1237	593	644	178	82	96	3	2	1	98.42
Ward No.4	412	1627	865	762	246	121	125	8	5	3	95.38
Ward No.5	367	1735	833	902	250	125	125	8	2	6	96.54
Ward No.6	334	1528	736	792	279	133	146	11	4	7	94.35
Ward No.7	284	1572	717	855	24	9	15	0	0	0	98.07
Ward No.8	259	1457	690	767	35	24	11	6	3	3	98.25
Ward No.9	343	1805	856	949	208	103	105	0	0	0	94.13
Ward No.10	189	1328	624	704	28	13	15	4	3	1	93.33
Ward No.11	253	1752	825	927	24	8	16	0	0	0	95.31
Ward No.12	210	1453	722	731	77	46	31	0	0	0	93.70
Ward No.13	283	2011	940	1071	10	4	6	0	0	0	96.69
Ward No.14	251	1478	662	816	116	56	60	1	1	0	96.87
Ward No.15	292	1474	680	794	50	20	30	3	2	1	96.92
Ward No.16	303	1512	705	807	97	37	60	4	1	3	97.22
Ward No.17	342	2023	976	1047	198	96	102	4	1	3	90.36
Ward No.18	267	1764	833	931	285	128	157	0	0	0	89.95
Ward No.19	411	2442	1122	1320	504	237	267	0	0	0	89.89
Ward No.20	301	2081	1012	1069	203	100	103	0	0	0	92.18
Ward No.21	274	2033	897	1136	0	0	0	0	0	0	92.44
Ward No.22	209	1543	745	798	0	0	0	0	0	0	86.19
Ward No.23	199	1627	841	786	55	23	32	0	0	0	86.03
Ward No.24	240	1780	830	950	47	20	27	0	0	0	90.05
Ward No.25	289	2106	1019	1087	116	54	62	0	0	0	93.04
Ward No.26	247	1733	855	878	0	0	0	0	0	0	94.88
Ward No.27	265	1650	855	795	0	0	0	0	0	0	90.04
Ward No.28	247	1841	877	964	0	0	0	0	0	0	93.22

Panchayat / Ward	No. of House holds	Total Population			Scheduled Castes			Scheduled Tribes			Literacy Rate (%)
		Person	Male	Female	Person	Male	Female	Person	Male	Female	
Ward No.29	177	1535	767	768	23	9	14	0	0	0	93.45
Ward No.30	216	1587	768	819	18	9	9	0	0	0	91.42
Ward No.31	218	1733	828	905	30	17	13	0	0	0	94.66
Ward No.32	202	1158	544	614	114	56	58	0	0	0	93.07
Ward No.33	296	1550	748	802	42	24	18	0	0	0	97.97
Ward No.34	467	1755	816	939	238	125	113	7	4	3	92.39
Ward No.35	427	1838	994	844	142	74	68	0	0	0	94.31
Ward No.36	284	1233	549	684	17	7	10	0	0	0	97.77
Ward No.37	285	1469	602	867	36	14	22	0	0	0	97.72
Ward No.38	389	1857	900	957	100	62	38	55	55	0	97.51
Mattannur(M)	7950	44313	21662	22651	994	487	507	22	9	13	91.91
Ward No.1	509	2724	1315	1409	53	29	24	5	3	2	83.46
Ward No.2	214	1349	681	668	102	53	49	0	0	0	85.92
Ward No.3	315	1960	964	996	30	16	14	0	0	0	92.14
Ward No.4	288	1453	697	756	36	18	18	1	1	0	93.37
Ward No.5	392	2097	1010	1087	56	26	30	3	1	2	95.27
Ward No.6	286	1453	738	715	10	4	6	0	0	0	94.14
Ward No.7	296	2062	1005	1057	99	45	54	0	0	0	90.91
Ward No.8	402	2742	1399	1343	49	23	26	0	0	0	94.11
Ward No.9	254	1370	646	724	4	2	2	0	0	0	91.71
Ward No.10	278	1450	690	760	0	0	0	0	0	0	87.47
Ward No.11	285	1624	770	854	30	11	19	0	0	0	89.56
Ward No.12	278	1491	737	754	33	16	17	0	0	0	90.62
Ward No.13	362	1943	935	1008	49	25	24	9	3	6	94.87
Ward No.14	342	2037	971	1066	31	10	21	0	0	0	94.13
Ward No.15	236	1321	672	649	10	5	5	0	0	0	94.18
Ward No.16	198	1008	475	533	14	5	9	0	0	0	92.12
Ward No.17	169	811	391	420	12	6	6	0	0	0	94.33
Ward No.18	177	897	443	454	81	46	35	0	0	0	92.70
Ward No.19	187	915	458	457	7	4	3	0	0	0	95.06
Ward No.20	223	1350	680	670	11	5	6	1	0	1	96.29
Ward No.21	148	847	422	425	7	3	4	0	0	0	90.49
Ward No.22	288	1635	802	833	32	17	15	1	0	1	94.33
Ward No.23	296	1533	746	787	11	3	8	0	0	0	92.35
Ward No.24	319	1730	847	883	19	10	9	0	0	0	89.94
Ward No.25	353	2093	1034	1059	99	48	51	0	0	0	91.05
Ward No.26	281	1429	682	747	4	3	1	2	1	1	90.83
Ward No.27	250	1364	677	687	32	19	13	0	0	0	96.11
Ward No.28	324	1625	775	850	73	35	38	0	0	0	91.64

Panchayat / Ward	No. of House holds	Total Population			Scheduled Castes			Scheduled Tribes			Literacy Rate (%)
		Person	Male	Female	Person	Male	Female	Person	Male	Female	
Koothuparamba (M)	5329	29532	13902	15630	444	198	246	25	8	17	95.55
Ward No.1	253	1264	577	687	16	7	9	0	0	0	94.91
Ward No.2	249	1328	561	767	17	4	13	3	1	2	96.29
Ward No.3	233	1307	634	673	23	10	13	3	2	1	93.43
Ward No.4	249	1559	725	834	17	9	8	1	0	1	93.68
Ward No.5	231	1248	592	656	1	0	1	0	0	0	97.04
Ward No.6	245	1323	609	714	38	14	24	0	0	0	94.02
Ward No.7	216	1229	567	662	4	2	2	0	0	0	92.57
Ward No.8	214	1259	584	675	2	2	0	0	0	0	93.56
Ward No.9	223	1433	711	722	24	9	15	0	0	0	96.72
Ward No.10	242	1254	593	661	18	9	9	0	0	0	93.73
Ward No.11	232	1298	619	679	5	2	3	5	1	4	97.01
Ward No.12	252	1650	776	874	15	7	8	0	0	0	96.10
Ward No.13	187	1083	521	562	37	16	21	1	0	1	97.55
Ward No.14	216	1117	514	603	5	3	2	0	0	0	95.02
Ward No.15	218	1058	484	574	45	22	23	0	0	0	95.91
Ward No.16	239	1269	593	676	38	20	18	1	0	1	94.08
Ward No.17	210	959	435	524	15	6	9	0	0	0	97.79
Ward No.18	238	1327	633	694	20	9	11	0	0	0	97.28
Ward No.19	241	1420	698	722	15	7	8	0	0	0	97.18
Ward No.20	226	1095	517	578	16	6	10	6	3	3	96.51
Ward No.21	250	1521	756	765	19	8	11	3	1	2	96.81
Ward No.22	224	1180	541	639	28	12	16	1	0	1	95.95
Ward No.23	241	1351	662	689	26	14	12	1	0	1	94.95
Thalassery(M)	17144	99387	46766	52621	2041	940	1101	64	31	33	95.79
Ward No.1	340	2075	974	1101	70	33	37	0	0	0	94.78
Ward No.2	324	1830	938	892	29	14	15	0	0	0	97.13
Ward No.3	343	1767	822	945	58	30	28	0	0	0	98.25
Ward No.4	276	1837	884	953	16	4	12	0	0	0	93.48
Ward No.5	256	1423	697	726	4	2	2	0	0	0	93.29
Ward No.6	340	1620	736	884	0	0	0	2	1	1	98.77
Ward No.7	310	1505	680	825	39	15	24	0	0	0	97.80
Ward No.8	354	1682	740	942	9	1	8	2	0	2	97.33
Ward No.9	326	1739	805	934	105	52	53	0	0	0	95.17
Ward No.10	344	2503	1201	1302	153	79	74	33	22	11	93.51
Ward No.11	318	2209	1022	1187	24	12	12	0	0	0	97.40
Ward No.12	316	1806	850	956	6	1	5	0	0	0	95.89
Ward No.13	347	2147	970	1177	25	11	14	4	2	2	96.92
Ward No.14	279	1378	623	755	39	16	23	3	0	3	97.62

Panchayat / Ward	No. of House holds	Total Population			Scheduled Castes			Scheduled Tribes			Literacy Rate (%)
		Person	Male	Female	Person	Male	Female	Person	Male	Female	
Ward No.15	351	1821	873	948	251	114	137	0	0	0	95.54
Ward No.16	301	1549	726	823	108	47	61	0	0	0	96.77
Ward No.17	370	1917	939	978	106	49	57	0	0	0	95.32
Ward No.18	299	1630	769	861	24	9	15	0	0	0	92.55
Ward No.19	350	1759	840	919	33	16	17	0	0	0	95.96
Ward No.20	400	2252	1048	1204	15	4	11	0	0	0	96.45
Ward No.21	366	1868	850	1018	7	3	4	0	0	0	96.03
Ward No.22	328	1760	794	966	17	8	9	0	0	0	96.50
Ward No.23	287	1621	745	876	0	0	0	0	0	0	96.41
Ward No.24	297	1646	731	915	44	19	25	0	0	0	97.31
Ward No.25	314	1631	766	865	70	29	41	0	0	0	96.61
Ward No.26	369	1909	873	1036	21	11	10	0	0	0	97.14
Ward No.27	464	2373	1105	1268	25	12	13	0	0	0	97.26
Ward No.28	354	1669	774	895	54	20	34	2	1	1	98.16
Ward No.29	461	2769	1268	1501	6	1	5	0	0	0	97.76
Ward No.30	394	2061	1004	1057	31	15	16	2	0	2	95.77
Ward No.31	374	1853	877	976	30	17	13	0	0	0	98.35
Ward No.32	367	1909	870	1039	43	25	18	0	0	0	95.81
Ward No.33	337	1744	779	965	31	17	14	0	0	0	94.49
Ward No.34	307	1678	777	901	38	21	17	0	0	0	97.27
Ward No.35	290	1765	796	969	0	0	0	0	0	0	95.26
Ward No.36	367	1918	884	1034	95	46	49	0	0	0	89.49
Ward No.37	334	2294	1097	1197	18	9	9	2	2	0	94.98
Ward No.38	392	2440	1106	1334	21	7	14	0	0	0	97.74
Ward No.39	338	2568	1228	1340	53	27	26	0	0	0	94.95
Ward No.40	312	2085	971	1114	0	0	0	0	0	0	96.93
Ward No.41	375	2483	1198	1285	15	5	10	0	0	0	92.04
Ward No.42	406	2457	1242	1215	0	0	0	0	0	0	89.65
Ward No.43	284	1924	935	989	0	0	0	0	0	0	96.64
Ward No.44	435	3087	1626	1461	94	46	48	0	0	0	93.89
Ward No.45	271	1969	986	983	7	4	3	0	0	0	93.00
Ward No.46	360	2315	1086	1229	43	20	23	0	0	0	96.34
Ward No.47	307	2119	985	1134	12	3	9	1	1	0	97.82
Ward No.48	413	2636	1264	1372	104	41	63	11	2	9	96.35
Ward No.49	340	2065	980	1085	16	8	8	2	0	2	96.37
Ward No.50	357	2322	1032	1290	32	17	15	0	0	0	96.55
Total (Urban)	67898	373270	178094	195176	14125	6762	7363	270	150	120	93.55
District Total	456625	2404257	1149742	1254515	98617	48061	50556	19940	9777	10163	92.87

1.3 Block/Panchayat/Municipality wise Sex Wise Total Population, SC Population & ST Population

Block/Panchayat /Municipality	Total Population			Scheduled Castes			Scheduled Tribes		
	Total	Male	Female	Total	Male	Female	Total	Male	Female
Koothuparambu Block	199870	93476	106394	2670	1288	1382	1574	757	817
Thrippangottur	27781	12754	15027	540	269	271	295	146	149
Mokeri	18821	8734	10087	157	78	79	0	0	0
Pattiom	29003	13518	15485	307	141	166	1232	589	643
Kunnothuparambu	36626	16950	19676	426	213	213	27	13	14
Panniyannur	20863	9567	11296	161	73	88	10	5	5
Vengad	35801	17230	18571	557	261	296	4	1	3
Mangattidam	30975	14723	16252	522	253	269	6	3	3
Peravoor Block	134823	65956	68867	2077	999	1078	10074	4882	5192
Kottiyoor	17809	8853	8956	494	225	269	1149	555	594
Kelakam	17187	8523	8664	231	117	114	1189	576	613
Kanichar	15727	7794	7933	291	142	149	1744	846	898
Peravoor	22940	11176	11764	326	165	161	905	449	456
Muzhakkunnu	21117	10298	10819	231	111	120	1175	580	595
Malur	21259	10214	11045	251	119	132	242	114	128
Koloyad	18784	9098	9686	253	120	133	3670	1762	1908
Iritty Block	176031	86429	89602	3864	1832	2032	4844	2404	2440
Aralam	26508	13195	13313	270	134	136	2083	1032	1051
Ayyankunnu	23336	11754	11582	678	326	352	848	426	422
Payam	27536	13444	14092	900	428	472	735	364	371
Keezhur-Chavassery	37358	18362	18996	853	410	443	755	376	379
Thillenkeri	13661	6550	7111	217	93	124	416	204	212
Keezhallur	19130	9215	9915	384	173	211	2	1	1
Koodali	28502	13909	14593	562	268	294	5	1	4
Thalassery Block	212233	98246	113987	3443	1687	1756	44	20	24
Pinarayi	31275	14785	16490	580	290	290	6	2	4
Dharmadom	29162	13746	15416	712	341	371	15	12	3
New - Mahe	16789	7617	9172	114	54	60	0	0	0
Chockli	26214	11857	14357	492	236	256	4	0	4
Eranholi	24604	11341	13263	314	162	152	6	2	4
Kadirur	28989	13439	15550	327	155	172	13	4	9
Kottayam -Malabar	17501	8302	9199	264	130	134	0	0	0
Kariyad	19363	8770	10593	412	197	215	0	0	0
Peringalom	18336	8389	9947	228	122	106	0	0	0

Block/Panchayat /Municipality	Total Population			Scheduled Castes			Scheduled Tribes		
	Total	Male	Female	Total	Male	Female	Total	Male	Female
Edakkad Block	233921	110057	123864	7573	3617	3956	69	32	37
Ancharakandy	21878	10380	11498	392	186	206	2	1	1
Munderi	33433	15807	17626	1184	588	596	4	4	0
Peralasseri	27770	13105	14665	895	408	487	18	9	9
Kadambur	17439	8139	9300	227	110	117	9	3	6
Elayavoor	31537	14895	16642	1222	566	656	21	9	12
Chelora	34307	16131	18176	1911	907	1004	1	0	1
Chembilode	31199	14712	16487	426	204	222	1	0	1
Edakkad	36358	16888	19470	1316	648	668	13	6	7
Thaliparamba Block	337298	162824	174474	25362	12555	12807	143	66	77
Pappinisseri	33273	15930	17343	2994	1488	1506	7	4	3
Narath	25212	11944	13268	2874	1443	1431	8	4	4
Cherukunnu	16003	7297	8706	1261	613	648	9	8	1
Kannapuram	18527	8541	9986	1190	587	603	10	7	3
Kalliasseri	28068	13241	14827	1279	637	642	1	0	1
Pattuvam	15003	6977	8026	1220	588	632	14	3	11
Kurumathur	26226	12587	13639	917	456	461	2	0	2
Chengalai	28781	14083	14698	2253	1131	1122	6	2	4
Block/Panchayat /Municipality	Total Population			Scheduled Castes			Scheduled Tribes		
	Total	Male	Female	Total	Male	Female	Total	Male	Female
Naduvil	31347	15580	15767	3562	1763	1799	15	7	8
Alakode	36208	17983	18225	2925	1425	1500	51	26	25
Udayagiri	20334	10206	10128	1910	956	954	15	4	11
Chapparapadavu	29695	14578	15117	1328	663	665	2	1	1
Pariyaram	28621	13877	14744	1649	805	844	3	0	3
Payyannur Block	287456	136414	151042	16382	7900	8482	32	15	17
Ezhome	18479	8710	9769	1755	874	881	1	0	1
Kunhimangalam	18014	8253	9761	1015	481	534	0	0	0
Cheruthazham	26239	12406	13833	1371	671	700	4	2	2
Madayi	34979	16320	18659	2638	1277	1361	11	6	5
Mattool	26086	12094	13992	1009	472	537	3	2	1
Kadannappalli-Panapuzha	21175	10095	11080	631	302	329	8	2	6
Karivellur Peralam	19730	9333	10397	861	410	451	3	2	1
Ramanthali	21937	10173	11764	1136	529	607	0	0	0
Eramankuttoor	27051	13011	14040	998	479	519	2	1	1
Peringome Vayakkara	24284	11692	12592	1351	644	707	0	0	0
Cherupuzha	31907	15883	16024	2520	1226	1294	0	0	0
Kankole - Alapadamba	17575	8444	9131	1097	535	562	0	0	0

Block/Panchayat /Municipality	Total Population			Scheduled Castes			Scheduled Tribes		
	Total	Male	Female	Total	Male	Female	Total	Male	Female
Irikkur Block	221098	108864	112234	11827	5935	5892	1707	827	880
Kolacherry	25949	12307	13642	1485	760	725	8	5	3
Kuttiattoor	24543	11876	12667	1026	532	494	0	0	0
Mayyil	27605	13324	14281	1432	738	694	5	2	3
Irikkur	12510	6255	6255	183	83	100	4	2	2
Sreekandapuram	33194	16435	16759	2327	1143	1184	0	0	0
Padiyoor Kalliad	20562	10262	10300	655	315	340	732	347	385
Ulikkal	34318	17151	17167	1657	821	836	542	282	260
Payyavoor	23242	11655	11587	1757	889	868	413	188	225
Eruvassy	19175	9599	9576	1305	654	651	3	1	2
Kannur Block	228257	109382	118875	11294	5486	5808	1183	624	559
Pallikkunnu	26965	12587	14378	1154	532	622	9	4	5
Azhikode	45951	22195	23756	2742	1331	1411	0	0	0
Valapattanam	8370	4155	4215	123	56	67	0	0	0
Chirakkal	43287	20791	22496	2738	1340	1398	14	5	9
Puzhathi	33471	16491	16980	3044	1504	1540	20	15	5
Malapattam	9653	4720	4933	473	237	236	1	1	0
Muzhappilangad	21949	10391	11558	526	243	283	11	7	4
Chittariparamba	22323	10619	11704	244	117	127	1084	571	513
Panoor	16288	7433	8855	250	126	124	44	21	23
Total(Rural)	2030987	971648	1059339	84492	41299	43193	19670	9627	10043
Payyannur (M)	68734	32700	36034	3880	1880	2000	17	8	9
Taliparamba (M)	67507	32550	34957	2756	1327	1429	27	11	16
Kannur (M)	63797	30514	33283	4010	1930	2080	115	83	32
Mattannur (M)	44313	21662	22651	994	487	507	22	9	13
Koothuparamba (M)	29532	13902	15630	444	198	246	25	8	17
Thalassery (M)	99387	46766	52621	2041	940	1101	64	31	33
Total(Urban)	373270	178094	195176	14125	6762	7363	270	150	120
District Total	2404257	1149742	1254515	98617	48061	50556	19940	9777	10163

1.4 Block/Panchayat/Municipality wise Child Total Population, Literates & Illiterates

Block/Panchayat / Municipality	Total Population in the age group 0 - 6			Literates			Illiterates		
	Total	Male	Female	Total	Male	Female	Total	Male	Female
Koothuparambu Block	23209	11879	11330	164304	78869	85435	35566	14607	20959
Thrippangottur	3704	1889	1815	21920	10385	11535	5861	2369	3492
Mokeri	2161	1148	1013	15760	7384	8376	3061	1350	1711
Pattiom	3130	1586	1544	23997	11466	12531	5006	2052	2954
Kunnothuparambu	4569	2355	2214	29368	14005	15363	7258	2945	4313
Panniyannur	2322	1204	1118	17777	8204	9573	3086	1363	1723
Vengad	3948	1977	1971	29569	14738	14831	6232	2492	3740
Mangattidam	3375	1720	1655	25913	12687	13226	5062	2036	3026
Peravoor Block	15849	7987	7862	108149	54693	53456	26674	11263	15411
Kottiyoor	2115	1080	1035	14588	7351	7237	3221	1502	1719
Kelakam	2118	1052	1066	13844	7015	6829	3343	1508	1835
Kanichar	1768	870	898	12708	6470	6238	3019	1324	1695
Peravoor	2655	1332	1323	18613	9342	9271	4327	1834	2493
Muzhakkunnu	2499	1276	1223	16796	8582	8214	4321	1716	2605
Malur	2493	1283	1210	16780	8464	8316	4479	1750	2729
Koloyad	2201	1094	1107	14820	7469	7351	3964	1629	2335
Iritty Block	21093	10727	10366	142065	72299	69766	33966	14130	19836
Aralam	3282	1679	1603	20892	10719	10173	5616	2476	3140
Ayyankunnu	2856	1478	1378	19268	9819	9449	4068	1935	2133
Payam	3204	1618	1586	22541	11338	11203	4995	2106	2889
Keezhur-Chavassery	4776	2428	2348	29586	15229	14357	7772	3133	4639
Thillenkeri	1558	807	751	10797	5465	5332	2864	1085	1779
Keezhallur	2196	1071	1125	15617	7846	7771	3513	1369	2144
Koodali	3221	1646	1575	23364	11883	11481	5138	2026	3112
Thalassery Block	23236	11808	11428	179818	84386	95432	32415	13860	18555
Pinarayi	3061	1518	1543	26825	12959	13866	4450	1826	2624
Dharmadom	2979	1515	1464	25059	11927	13132	4103	1819	2284
New - Mahe	1974	988	986	14111	6463	7648	2678	1154	1524
Chockli	2965	1495	1470	22163	10134	12029	4051	1723	2328
Eranholi	2424	1229	1195	21373	9912	11461	3231	1429	1802
Kadirur	2972	1526	1446	25125	11713	13412	3864	1726	2138
Kottayam -Malabar	2032	1018	1014	14575	7086	7489	2926	1216	1710
Kariyad	2560	1317	1243	15512	7206	8306	3851	1564	2287
Peringalom	2269	1202	1067	15075	6986	8089	3261	1403	1858

Block/Panchayat / Municipality	Total Population in the age group 0 - 6			Literates			Illiterates		
	Total	Male	Female	Total	Male	Female	Total	Male	Female
Edakkad Block	26685	13563	13122	195877	94127	101750	38044	15930	22114
Ancharakandy	2229	1138	1091	18613	9066	9547	3265	1314	1951
Munderi	4111	2087	2024	27140	13302	13838	6293	2505	3788
Peralasserri	2906	1470	1436	23522	11372	12150	4248	1733	2515
Kadambur	2027	1086	941	14733	6937	7796	2706	1202	1504
Elayavoor	3447	1731	1716	26838	12809	14029	4699	2086	2613
Chelora	4104	2047	2057	28423	13741	14682	5884	2390	3494
Chembilode	3749	1903	1846	25904	12496	13408	5295	2216	3079
Edakkad	4112	2101	2011	30704	14404	16300	5654	2484	3170
Thaliparamba Block	40333	20636	19697	270587	135624	134963	66711	27200	39511
Pappinisseri	4007	2047	1960	27331	13521	13810	5942	2409	3533
Narath	3276	1669	1607	19734	9774	9960	5478	2170	3308
Cherukunnu	1879	986	893	12909	6109	6800	3094	1188	1906
Kannapuram	1853	968	885	15423	7332	8091	3104	1209	1895
Kalliasseri	2937	1505	1432	23685	11432	12253	4383	1809	2574
Pattuvam	1723	896	827	11576	5741	5835	3427	1236	2191
Kurumathur	3016	1518	1498	20582	10454	10128	5644	2133	3511
Chengalai	3562	1845	1717	22938	11716	11222	5843	2367	3476
Naduvil	4010	1979	2031	24980	12798	12182	6367	2782	3585
Alakode	4574	2349	2225	29196	14819	14377	7012	3164	3848
Udayagiri	2474	1249	1225	16786	8566	8220	3548	1640	1908
Chapparapadavu	3714	1918	1796	23206	11932	11274	6489	2646	3843
Pariyaram	3308	1707	1601	22241	11430	10811	6380	2447	3933
Payyannur Block	32561	16464	16097	230452	114157	116295	57004	22257	34747
Ezhome	1987	1015	972	15010	7405	7605	3469	1305	2164
Kunhimangalam	2001	1004	997	14450	6975	7475	3564	1278	2286
Cheruthazham	2647	1335	1312	21672	10684	10988	4567	1722	2845
Madayi	4769	2410	2359	27245	13153	14092	7734	3167	4567
Mattool	3914	1980	1934	20285	9637	10648	5801	2457	3344
Kadannappalli-Panapuzha	2173	1115	1058	16974	8517	8457	4201	1578	2623
Karivellur Peralam	1806	897	909	16258	8124	8134	3472	1209	2263
Ramanthali	2658	1348	1310	17129	8263	8866	4808	1910	2898
Eramamkuttoor	2773	1402	1371	21701	11062	10639	5350	1949	3401
Peringome Vayakkara	2567	1302	1265	19141	9699	9442	5143	1993	3150
Cherupuzha	3521	1766	1755	26293	13428	12865	5614	2455	3159
Kankole - Alapadamba	1745	890	855	14294	7210	7084	3281	1234	2047

Block/Panchayat / Municipality	Total Population in the age group 0 - 6			Literates			Illiterates		
	Total	Male	Female	Total	Male	Female	Total	Male	Female
Irikkur Block	27914	14230	13684	176355	90246	86109	44743	18618	26125
Kolacherry	3430	1788	1642	20253	10083	10170	5696	2224	3472
Kuttiattoor	2866	1420	1446	19679	10023	9656	4864	1853	3011
Mayyil	3387	1773	1614	21887	11021	10866	5718	2303	3415
Irikkur	1961	974	987	9201	4970	4231	3309	1285	2024
Sreekandapuram	4100	2062	2038	26751	13760	12991	6443	2675	3768
Padiyoor Kalliad	2571	1323	1248	16125	8467	7658	4437	1795	2642
Ulikkal	4404	2260	2144	27729	14152	13577	6589	2999	3590
Payyavoor	2857	1443	1414	18995	9721	9274	4247	1934	2313
Eruvassy	2338	1187	1151	15735	8049	7686	3440	1550	1890
Kannur Block	26430	13683	12747	189604	92319	97285	38653	17063	21590
Pallikkunnu	2837	1462	1375	23363	10961	12402	3602	1626	1976
Azhikode	4916	2495	2421	38856	18979	19877	7095	3216	3879
Valapattanam	1254	632	622	6698	3403	3295	1672	752	920
Chirakkal	5198	2689	2509	35997	17625	18372	7290	3166	4124
Puzhathi	3804	2004	1800	27911	13950	13961	5560	2541	3019
Malapattam	1113	559	554	7484	3856	3628	2169	864	1305
Muzhappilangad	2681	1402	1279	18163	8687	9476	3786	1704	2082
Chittariparamba	2543	1377	1166	17941	8739	9202	4382	1880	2502
Panoor	2084	1063	1021	13191	6119	7072	3097	1314	1783
Total(Rural)	237310	120977	116333	1657211	816720	840491	373776	154928	218848
Municipality									
Payyannur (M)	7332	3711	3621	56581	28045	28536	12153	4655	7498
Taliparamba (M)	8078	4038	4040	54613	27468	27145	12894	5082	7812
Kannur (M)	7571	3969	3602	52852	25457	27395	10945	5057	5888
Mattannur (M)	5179	2654	2525	35968	18324	17644	8345	3338	5007
Koothuparamba (M)	3246	1644	1602	25115	12033	13082	4417	1869	2548
Thalassery (M)	10779	5482	5297	84877	40193	44684	14510	6573	7937
Total(Urban)	42185	21498	20687	310006	151520	158486	63264	26574	36690
District Total	279495	142475	137020	1967217	968240	998977	437040	181502	255538

1.5 Block/Panchayat/Municipality wise Sex Wise Workers Total Population, Main Workers Population & Main Cultivators Population

Name of Panchayat / Ward	Total Workers			Main Workers			Main Cultivators		
	Total	Male	Female	Total	Male	Female	Total	Male	Female
Koothuparambu Block	57910	43797	14113	48047	37789	10258	1681	1367	314
Thrippangottur	6541	5415	1126	5348	4607	741	271	256	15
Mokeri	5286	4143	1143	4624	3784	840	130	118	12
Pattiom	9280	6716	2564	8175	6154	2021	371	262	109
Kunnothuparambu	9930	7680	2250	6976	5833	1143	390	344	46
Panniyannur	5299	4289	1010	4533	3755	778	42	32	10
Vengad	11591	8255	3336	9685	7092	2593	135	93	42
Mangattidam	9983	7299	2684	8706	6564	2142	342	262	80
Peravoor Block	50898	35983	14915	39251	30069	9182	8435	7264	1171
Kottiyoor	6834	5073	1761	4876	4151	725	1668	1581	87
Kelakam	6834	4948	1886	5261	4181	1080	1843	1606	237
Kanichar	7535	4701	2834	5415	3929	1486	1968	1605	363
Peravoor	8451	6049	2402	6855	5132	1723	1077	915	162
Muzhakkunnu	7076	5233	1843	5596	4476	1120	542	496	46
Malur	7522	5187	2335	6109	4354	1755	624	489	135
Koloyad	6646	4792	1854	5139	3846	1293	713	572	141
Iritty Block	63080	45395	17685	49861	38317	11544	7251	6122	1129
Aralam	10549	7275	3274	8190	6108	2082	1465	1216	249
Ayyankunnu	10029	6921	3108	7349	5687	1662	2465	2112	353
Payam	9789	7194	2595	8094	6288	1806	1477	1333	144
Keezhur-Chavassery	11705	9018	2687	8946	7247	1699	775	634	141
Thillenkeri	5137	3427	1710	4197	2971	1226	553	419	134
Keezhallur	6519	4662	1857	4716	3678	1038	229	176	53
Koodali	9352	6898	2454	8369	6338	2031	287	232	55
Thalassery Block	61535	47218	14317	53801	42299	11502	479	402	77
Pinarayi	11179	7689	3490	10110	7043	3067	106	96	10
Dharmadom	9394	7086	2308	8612	6625	1987	57	38	19
New - Mahe	3815	3438	377	3289	3005	284	1	1	0
Chockli	6349	5357	992	5774	4957	817	43	38	5
Eranholi	7771	5784	1987	6796	5207	1589	24	15	9
Kadirur	9150	6815	2335	8156	6264	1892	78	62	16
Kottayam -Malabar	5262	4088	1174	4325	3465	860	63	57	6
Kariyad	4580	3656	924	3423	2912	511	65	56	9
Peringalom	4035	3305	730	3316	2821	495	42	39	3

Name of Panchayat / Ward	Total Workers			Main Workers			Main Cultivators		
	Total	Male	Female	Total	Male	Female	Total	Male	Female
Edakkad Block	69248	52320	16928	61143	47331	13812	527	370	157
Ancharakandy	7565	5219	2346	6234	4446	1788	127	87	40
Munderi	9725	7265	2460	8494	6618	1876	90	66	24
Peralasseri	9100	6255	2845	8057	5629	2428	87	67	20
Kadambur	4786	3693	1093	4238	3330	908	66	33	33
Elayavoor	8873	7101	1772	8006	6532	1474	14	10	4
Chelora	10289	8102	2187	9188	7366	1822	78	48	30
Chembilode	8879	6755	2124	7926	6179	1747	53	47	6
Edakkad	10031	7930	2101	9000	7231	1769	12	12	0
Thaliparamba Block	112592	83912	28680	88246	69944	18302	3192	2548	644
Pappinisseri	9333	7572	1761	8056	6667	1389	55	41	14
Narath	7512	5527	1985	6236	4803	1433	96	82	14
Cherukunnu	4578	3310	1268	3930	2963	967	115	64	51
Kannapuram	5753	4094	1659	4609	3502	1107	128	76	52
Kalliasseri	8482	6354	2128	7368	5738	1630	75	54	21
Pattuvam	4699	3294	1405	3749	2826	923	185	115	70
Kurumathur	8657	6383	2274	6675	5279	1396	372	295	77
Chengalai	9828	7196	2632	6437	5203	1234	675	575	100
Naduvil	12627	9175	3452	9821	7844	1977	311	286	25
Alakode	13581	10272	3309	10409	8300	2109	179	164	15
Udayagiri	7076	5955	1121	5633	4851	782	176	149	27
Chapparapadavu	10569	7802	2767	7925	6335	1590	349	320	29
Pariyaram	9897	6978	2919	7398	5633	1765	476	327	149
Payyannur Block	91008	65791	25217	68836	52712	16124	3320	2369	951
Ezhome	5615	4122	1493	4406	3452	954	207	140	67
Kunhimangalam	5189	3769	1420	4366	3311	1055	217	151	66
Cheruthazham	8995	6272	2723	6936	5121	1815	334	201	133
Madayi	8577	6706	1871	7118	5896	1222	156	118	38
Mattool	5194	4249	945	4288	3600	688	59	53	6
Kadannappalli-Panapuzha	7080	5047	2033	4830	3701	1129	476	362	114
Karivellur Peralam	8123	5044	3079	6568	4245	2323	429	241	188
Ramanthali	5591	4255	1336	4387	3511	876	131	99	32
Eramamkuttoor	10190	6871	3319	7469	5462	2007	604	462	142
Peringome Vayakkara	8508	6155	2353	4897	3934	963	217	187	30
Cherupuzha	11085	8755	2330	8454	6913	1541	18	16	2
Kankole - Alapadamba	6861	4546	2315	5117	3566	1551	472	339	133

Name of Panchayat / Ward	Total Workers			Main Workers			Main Cultivators		
	Total	Male	Female	Total	Male	Female	Total	Male	Female
Irikkur Block	77594	56906	20688	59098	46386	12712	7763	6708	1055
Kolacherry	6843	5329	1514	5403	4431	972	191	143	48
Kuttiattoor	8243	6028	2215	6703	5150	1553	363	261	102
Mayyil	8638	6333	2305	6393	4975	1418	250	198	52
Irikkur	3200	2737	463	2444	2161	283	55	54	1
Sreekandapuram	12227	8852	3375	9491	7436	2055	845	716	129
Padiyoor Kalliad	7950	5515	2435	5387	4027	1360	1069	852	217
Ulikkal	12582	9379	3203	10169	7900	2269	3016	2636	380
Payyavoor	10301	7108	3193	7149	5582	1567	1453	1388	65
Eruvassy	7610	5625	1985	5959	4724	1235	521	460	61
Kannur Block	68619	54572	14047	58741	48192	10549	756	579	177
Palikkunnu	7556	6122	1434	6575	5418	1157	15	13	2
Azhikode	14573	11868	2705	13135	10975	2160	24	17	7
Valapattanam	2011	1865	146	1701	1605	96	0	0	0
Chirakkal	13405	10608	2797	11717	9577	2140	13	11	2
Puzhathi	10209	8225	1984	9216	7533	1683	18	15	3
Malapattam	3577	2455	1122	2272	1698	574	219	151	68
Muzhappilangad	6024	4961	1063	4923	4156	767	18	12	6
Chittariparamba	7398	5359	2039	5866	4481	1385	396	316	80
Panoor	3866	3109	757	3336	2749	587	53	44	9
Total(Rural)	652484	485894	166590	527024	413039	113985	33404	27729	5675
Municipality									
Payyannur (M)	22664	16400	6264	18534	14222	4312	846	488	358
Taliparamba (M)	20659	16088	4571	18137	14676	3461	184	131	53
Kannur (M)	17099	14282	2817	15387	13008	2379	22	13	9
Mattannur (M)	15029	10871	4158	12186	9300	2886	525	419	106
Koothuparamba (M)	8814	6915	1899	7667	6199	1468	81	73	8
Thalassery (M)	27870	22802	5068	25459	21164	4295	33	28	5
Total(Urban)	112135	87358	24777	97370	78569	18801	1691	1152	539
District Total	764619	573252	191367	624394	491608	132786	35095	28881	6214

1.6 Block/Panchayat/Municipality wise Sex Wise Main Agricultural Labourers, Main House hold Industry Workers & Main Other Workers Population

BlockPanchayat / Municipality	Main Agricultural Labourers			Main Household Industry			Main Other Workers		
	Total	Male	Female	Total	Male	Female	Total	Male	Female
Koothuparambu Block	5054	3532	1522	1627	883	744	39685	32007	7678
Thrippangottur	596	475	121	69	47	22	4412	3829	583
Mokeri	457	308	149	144	122	22	3893	3236	657
Pattiom	1044	707	337	196	126	70	6564	5059	1505
Kunnothuparambu	712	541	171	94	84	10	5780	4864	916
Panniyannur	279	206	73	36	30	6	4176	3487	689
Vengad	832	568	264	787	356	431	7931	6075	1856
Mangattidam	1134	727	407	301	118	183	6929	5457	1472
Peravoor Block	9872	6921	2951	677	335	342	20267	15549	4718
Kottiyoor	1293	1106	187	86	65	21	1829	1399	430
Kelakam	984	772	212	80	63	17	2354	1740	614
Kanichar	1065	723	342	12	4	8	2370	1597	773
Peravoor	1954	1319	635	241	62	179	3583	2836	747
Muzhakkunnu	1736	1234	502	76	57	19	3242	2689	553
Malur	1682	1017	665	142	60	82	3661	2788	873
Koloyad	1158	750	408	40	24	16	3228	2500	728
Iritty Block	12227	8065	4162	1159	699	460	29224	23431	5793
Aralam	2098	1461	637	124	80	44	4503	3351	1152
Ayyankunnu	1754	1258	496	108	95	13	3022	2222	800
Payam	2211	1539	672	180	107	73	4226	3309	917
Keezhur-Chavassery	2210	1509	701	177	121	56	5784	4983	801
Thillenkeri	1423	772	651	24	9	15	2197	1771	426
Keezhallur	706	430	276	130	63	67	3651	3009	642
Koodali	1825	1096	729	416	224	192	5841	4786	1055
Thalassery Block	2635	1928	707	1348	844	504	49339	39125	10214
Pinarayi	538	374	164	431	218	213	9035	6355	2680
Dharmadom	69	47	22	200	127	73	8286	6413	1873
New - Mahe	19	18	1	72	71	1	3197	2915	282
Chockli	246	178	68	61	52	9	5424	4689	735
Eranholi	188	165	23	178	116	62	6406	4911	1495
Kadirur	528	403	125	162	107	55	7388	5692	1696
Kottayam -Malabar	317	216	101	116	55	61	3829	3137	692
Kariyad	411	290	121	72	55	17	2875	2511	364
Peringalom	319	237	82	56	43	13	2899	2502	397

BlockPanchayat / Municipality	Main Agricultural Labourers			Main Household Industry			Main Other Workers		
	Total	Male	Female	Total	Male	Female	Total	Male	Female
Edakkad Block	2848	1931	917	2496	1409	1087	55272	43621	11651
Ancharakandy	360	242	118	306	119	187	5441	3998	1443
Munderi	845	543	302	688	405	283	6871	5604	1267
Peralasseri	555	362	193	279	131	148	7136	5069	2067
Kadambur	135	108	27	149	87	62	3888	3102	786
Elayavoor	116	92	24	234	168	66	7642	6262	1380
Chelora	369	253	116	361	177	184	8380	6888	1492
Chembilode	334	221	113	158	85	73	7381	5826	1555
Edakkad	134	110	24	321	237	84	8533	6872	1661
Thaliparamba Block	6972	4149	2823	1390	953	437	76692	62294	14398
Pappinisseri	183	106	77	163	129	34	7655	6391	1264
Narath	425	264	161	270	178	92	5445	4279	1166
Cherukunnu	185	84	101	106	50	56	3524	2765	759
Kannapuram	227	121	106	140	101	39	4114	3204	910
Kalliasseri	432	251	181	179	111	68	6682	5322	1360
Pattuvam	641	298	343	88	57	31	2835	2356	479
Kurumathur	1145	731	414	95	74	21	5063	4179	884
Chengalai	1323	855	468	52	30	22	4387	3743	644
Naduvil	276	166	110	41	29	12	9193	7363	1830
Alakode	118	84	34	71	59	12	10041	7993	2048
Udayagiri	208	167	41	39	27	12	5210	4508	702
Chapparapadavu	641	418	223	49	36	13	6886	5561	1325
Pariyaram	1168	604	564	97	72	25	5657	4630	1027
Payyannur Block	7000	3492	3508	1586	858	728	56930	45993	10937
Ezhome	416	191	225	65	40	25	3718	3081	637
Kunhimangalam	495	199	296	212	150	62	3442	2811	631
Cheruthazham	820	334	486	189	138	51	5593	4448	1145
Madayi	217	134	83	109	82	27	6636	5562	1074
Mattool	201	104	97	104	61	43	3924	3382	542
Kadannappalli-Panapuzha	852	501	351	77	48	29	3425	2790	635
Karivellur Peralam	1128	574	554	431	146	285	4580	3284	1296
Ramanthali	551	245	306	34	19	15	3671	3148	523
Eramamkuttoor	990	492	498	97	46	51	5778	4462	1316
Peringome Vayakkara	165	112	53	61	34	27	4454	3601	853
Cherupuzha	11	9	2	64	31	33	8361	6857	1504
Kankole - Alapadamba	1154	597	557	143	63	80	3348	2567	781

BlockPanchayat / Municipality	Main Agricultural Labourers			Main Household Industry			Main Other Workers		
	Total	Male	Female	Total	Male	Female	Total	Male	Female
Irikkur Block	9100	5762	3338	780	530	250	41455	33386	8069
Kolacherry	665	393	272	162	100	62	4385	3795	590
Kuttiattoor	947	536	411	96	64	32	5297	4289	1008
Mayyil	858	484	374	193	126	67	5092	4167	925
Irikkur	345	225	120	18	10	8	2026	1872	154
Sreekanapuram	1287	807	480	61	44	17	7298	5869	1429
Padiyoor Kalliad	1296	746	550	45	39	6	2977	2390	587
Ulikkal	2188	1532	656	65	48	17	4900	3684	1216
Payyavoor	1003	707	296	61	52	9	4632	3435	1197
Eruvassy	511	332	179	79	47	32	4848	3885	963
Kannur Block	1998	1298	700	1994	1444	550	53993	44871	9122
Pallikkunnu	26	22	4	291	244	47	6243	5139	1104
Azhikode	130	88	42	637	483	154	12344	10387	1957
Valapattanam	0	0	0	0	0	0	1701	1605	96
Chirakkal	184	134	50	418	281	137	11102	9151	1951
Puzhathi	132	125	7	287	197	90	8779	7196	1583
Malapattam	377	193	184	2	1	1	1674	1353	321
Muzhappilangad	42	34	8	215	142	73	4648	3968	680
Chittariparamba	924	560	364	99	53	46	4447	3552	895
Panoor	183	142	41	45	43	2	3055	2520	535
Total(Rural)	57706	37078	20628	13057	7955	5102	422857	340277	82580
Municipality									
Payyannur (M)	1762	846	916	659	434	225	15267	12454	2813
Taliparamba (M)	582	303	279	553	410	143	16818	13832	2986
Kannur (M)	38	31	7	224	191	33	15103	12773	2330
Mattannur (M)	2849	1668	1181	200	96	104	8612	7117	1495
Koothuparamba (M)	406	298	108	165	108	57	7015	5720	1295
Thalassery (M)	150	133	17	402	297	105	24874	20706	4168
Total(Urban)	5787	3279	2508	2203	1536	667	87689	72602	15087
District Total	63493	40357	23136	15260	9491	5769	510546	412879	97667

1.7 Block/Panchayat/Municipality wise Sex Wise Marginal Workers, Marginal Cultivators & Marginal Agricultural Labourers Population

Block/ Panchayat /Municipality	Marginal Workers			Marginal Cultivators			Marginal Agricultural Labourers		
	Total	Male	Female	Total	Male	Female	Total	Male	Female
Koothuparambu Block	9863	6008	3855	587	326	261	2333	1337	996
Thrippangottur	1193	808	385	74	55	19	295	224	71
Mokeri	662	359	303	30	13	17	77	34	43
Pattiom	1105	562	543	97	38	59	224	114	110
Kunnothuparambu	2954	1847	1107	246	131	115	886	533	353
Panniyannur	766	534	232	33	20	13	132	77	55
Vengad	1906	1163	743	52	35	17	438	237	201
Mangattidam	1277	735	542	55	34	21	281	118	163
Peravoor Block	11647	5914	5733	2424	683	1741	5383	2984	2399
Kottiyoor	1958	922	1036	731	122	609	862	544	318
Kelakam	1573	767	806	262	92	170	786	440	346
Kanichar	2120	772	1348	700	140	560	722	301	421
Peravoor	1596	917	679	278	123	155	836	507	329
Muzhakkunnu	1480	757	723	281	89	192	694	363	331
Malur	1413	833	580	107	72	35	719	342	377
Koloyad	1507	946	561	65	45	20	764	487	277
Iritty Block	13219	7078	6141	1963	791	1172	5804	3024	2780
Aralam	2359	1167	1192	303	125	178	1079	561	518
Ayyankunnu	2680	1234	1446	1039	338	701	889	492	397
Payam	1695	906	789	145	82	63	874	430	444
Keezhur-Chavassery	2759	1771	988	195	105	90	1314	752	562
Thillenkeri	940	456	484	128	53	75	533	225	308
Keezhallur	1803	984	819	103	56	47	629	326	303
Koodali	983	560	423	50	32	18	486	238	248
Thalassery Block	7734	4919	2815	218	95	123	992	540	452
Pinarayi	1069	646	423	11	8	3	208	118	90
Dharmadom	782	461	321	32	9	23	73	32	41
New - Mahe	526	433	93	2	2	0	17	17	0
Chockli	575	400	175	1	0	1	26	16	10
Eranholi	975	577	398	13	9	4	78	56	22
Kadirur	994	551	443	38	15	23	152	60	92
Kottayam -Malabar	937	623	314	21	10	11	122	67	55
Kariyad	1157	744	413	85	27	58	208	106	102
Peringalom	719	484	235	15	15	0	108	68	40

Block/ Panchayat /Municipality	Marginal Workers			Marginal Cultivators			Marginal Agricultural Labourers		
	Total	Male	Female	Total	Male	Female	Total	Male	Female
Edakkad Block	8105	4989	3116	197	93	104	1255	640	615
Ancharakandy	1331	773	558	45	26	19	338	191	147
Munderi	1231	647	584	43	12	31	328	104	224
Peralasseri	1043	626	417	31	13	18	150	85	65
Kadambur	548	363	185	9	6	3	118	82	36
Elayavoor	867	569	298	8	2	6	50	27	23
Chelora	1101	736	365	49	23	26	149	80	69
Chembilode	953	576	377	8	7	1	83	49	34
Edakkad	1031	699	332	4	4	0	39	22	17
Thaliparamba Block	24346	13968	10378	1404	644	760	5536	2471	3065
Pappinisseri	1277	905	372	16	6	10	171	97	74
Narath	1276	724	552	30	24	6	230	77	153
Cherukunnu	648	347	301	29	12	17	126	35	91
Kannapuram	1144	592	552	42	9	33	394	138	256
Kalliasseri	1114	616	498	27	11	16	196	53	143
Pattuvam	950	468	482	78	29	49	411	110	301
Kurumathur	1982	1104	878	168	70	98	660	256	404
Chengalai	3391	1993	1398	322	167	155	1569	833	736
Naduvil	2806	1331	1475	167	42	125	193	102	91
Alakode	3172	1972	1200	101	67	34	123	90	33
Udayagiri	1443	1104	339	11	10	1	101	73	28
Chapparapadavu	2644	1467	1177	214	120	94	447	238	209
Pariyaram	2499	1345	1154	199	77	122	915	369	546
Payyannur Block	22172	13079	9093	1136	542	594	5430	2427	3003
Ezhome	1209	670	539	63	28	35	457	148	309
Kunhimangalam	823	458	365	47	23	24	297	100	197
Cheruthazham	2059	1151	908	69	32	37	657	256	401
Madayi	1459	810	649	108	46	62	124	67	57
Mattool	906	649	257	20	15	5	41	18	23
Kadannappalli-Panapuzha	2250	1346	904	99	58	41	1034	522	512
Karivellur Peralam	1555	799	756	157	73	84	657	283	374
Ramanthali	1204	744	460	55	31	24	326	119	207
Eramamkuttoor	2721	1409	1312	313	125	188	569	272	297
Peringome Vayakkara	3611	2221	1390	117	59	58	428	236	192
Cherupuzha	2631	1842	789	9	6	3	6	5	1
Kankole - Alapadamba	1744	980	764	79	46	33	834	401	433

Block/ Panchayat /Municipality	Marginal Workers			Marginal Cultivators			Marginal Agricultural Labourers		
	Total	Male	Female	Total	Male	Female	Total	Male	Female
Irikkur Block	18496	10520	7976	2086	1049	1037	6292	3289	3003
Kolacherry	1440	898	542	191	68	123	364	177	187
Kuttiattoor	1540	878	662	127	62	65	642	293	349
Mayyil	2245	1358	887	259	120	139	793	365	428
Irikkur	756	576	180	28	26	2	269	172	97
Sreekandapuram	2736	1416	1320	159	87	72	1018	525	493
Padiyoor Kalliad	2563	1488	1075	346	140	206	948	482	466
Ulikkal	2413	1479	934	318	224	94	1076	595	481
Payyavoor	3152	1526	1626	535	259	276	926	527	399
Eruvassy	1651	901	750	123	63	60	256	153	103
Kannur Block	9878	6380	3498	310	155	155	1842	952	890
Pallikkunnu	981	704	277	6	6	0	13	9	4
Azhikode	1438	893	545	20	3	17	71	37	34
Valapattanam	310	260	50	0	0	0	0	0	0
Chirakkal	1688	1031	657	17	6	11	150	65	85
Puzhathi	993	692	301	13	2	11	36	24	12
Malapattam	1305	757	548	135	76	59	565	245	320
Muzhappilangad	1101	805	296	6	6	0	58	42	16
Chittariparamba	1532	878	654	100	48	52	859	481	378
Panoor	530	360	170	13	8	5	90	49	41
Total(Rural)	125460	72855	52605	10325	4378	5947	34867	17664	17203
Municipality									
Payyannur (M)	4130	2178	1952	258	91	167	1462	569	893
Taliparamba (M)	2522	1412	1110	106	34	72	481	143	338
Kannur (M)	1712	1274	438	3	2	1	12	8	4
Mattannur (M)	2843	1571	1272	111	70	41	1085	552	533
Koothuparamba (M)	1147	716	431	18	16	2	225	131	94
Thalassery (M)	2411	1638	773	7	3	4	54	45	9
Total(Urban)	14765	8789	5976	503	216	287	3319	1448	1871
District Total	140225	81644	58581	10828	4594	6234	38186	19112	19074

1.8 Block/Panchayat/Municipality wise Sex Wise Marginal Household Industry workers, Marginal other workers & Non workers Population

Block/ Panchayat / Municipality	Marginal Household Industry			Marginal Other workers			Non Workers		
	Total	Male	Female	Total	Male	Female	Total	Male	Female
Koothuparambu Block	419	144	275	6524	4201	2323	141960	49679	92281
Thrippangottur	31	8	23	793	521	272	21240	7339	13901
Mokeri	46	24	22	509	288	221	13535	4591	8944
Pattiom	66	17	49	718	393	325	19723	6802	12921
Kunnothuparambu	62	39	23	1760	1144	616	26696	9270	17426
Panniyannur	8	4	4	593	433	160	15564	5278	10286
Vengad	148	37	111	1268	854	414	24210	8975	15235
Mangattidam	58	15	43	883	568	315	20992	7424	13568
Peravoor Block	171	42	129	3669	2205	1464	83925	29973	53952
Kottiyoor	16	5	11	349	251	98	10975	3780	7195
Kelakam	49	14	35	476	221	255	10353	3575	6778
Kanichar	7	1	6	691	330	361	8192	3093	5099
Peravoor	23	6	17	459	281	178	14489	5127	9362
Muzhakkunnu	31	6	25	474	299	175	14041	5065	8976
Malur	29	6	23	558	413	145	13737	5027	8710
Koloyad	16	4	12	662	410	252	12138	4306	7832
Iritty Block	303	85	218	5149	3178	1971	112951	41034	71917
Aralam	16	2	14	961	479	482	15959	5920	10039
Ayyankunnu	31	16	15	721	388	333	13307	4833	8474
Payam	31	7	24	645	387	258	17747	6250	11497
Keezhur-Chavassery	66	29	37	1184	885	299	25653	9344	16309
Thillenkeri	6	0	6	273	178	95	8524	3123	5401
Keezhallur	115	23	92	956	579	377	12611	4553	8058
Koodali	38	8	30	409	282	127	19150	7011	12139
Thalassery Block	336	117	219	6188	4167	2021	150698	51028	99670
Pinarayi	80	27	53	770	493	277	20096	7096	13000
Dharmadom	41	12	29	636	408	228	19768	6660	13108
New - Mahe	6	5	1	501	409	92	12974	4179	8795
Chockli	7	4	3	541	380	161	19865	6500	13365
Eranholi	61	21	40	823	491	332	16833	5557	11276
Kadirur	23	5	18	781	471	310	19839	6624	13215
Kottayam -Malabar	66	21	45	728	525	203	12239	4214	8025
Kariyad	27	8	19	837	603	234	14783	5114	9669
Peringalom	25	14	11	571	387	184	14301	5084	9217

Block/ Panchayat / Municipality	Marginal Household Industry			Marginal Other workers			Non Workers		
	Total	Male	Female	Total	Male	Female	Total	Male	Female
Edakkad Block	550	141	409	6103	4115	1988	164673	57737	106936
Ancharakandy	160	30	130	788	526	262	14313	5161	9152
Munderi	97	15	82	763	516	247	23708	8542	15166
Peralasseri	60	22	38	802	506	296	18670	6850	11820
Kadambur	30	11	19	391	264	127	12653	4446	8207
Elayavoor	62	24	38	747	516	231	22664	7794	14870
Chelora	52	17	35	851	616	235	24018	8029	15989
Chembilode	29	7	22	833	513	320	22320	7957	14363
Edakkad	60	15	45	928	658	270	26327	8958	17369
Thaliparamba Block	441	162	279	16965	10691	6274	224706	78912	145794
Pappinisseri	15	9	6	1075	793	282	23940	8358	15582
Narath	54	15	39	962	608	354	17700	6417	11283
Cherukunnu	17	0	17	476	300	176	11425	3987	7438
Kannapuram	50	31	19	658	414	244	12774	4447	8327
Kalliasseri	47	7	40	844	545	299	19586	6887	12699
Pattuvam	23	11	12	438	318	120	10304	3683	6621
Kurumathur	26	7	19	1128	771	357	17569	6204	11365
Chengalai	128	43	85	1372	950	422	18953	6887	12066
Naduvil	6	1	5	2440	1186	1254	18720	6405	12315
Alakode	16	7	9	2932	1808	1124	22627	7711	14916
Udayagiri	1	1	0	1330	1020	310	13258	4251	9007
Chapparapadavu	11	8	3	1972	1101	871	19126	6776	12350
Pariyaram	47	22	25	1338	877	461	18724	6899	11825
Payyannur Block	483	127	356	15123	9983	5140	196448	70623	125825
Ezhome	13	4	9	676	490	186	12864	4588	8276
Kunhimangalam	34	13	21	445	322	123	12825	4484	8341
Cheruthazham	37	14	23	1296	849	447	17244	6134	11110
Madayi	23	3	20	1204	694	510	26402	9614	16788
Mattool	32	10	22	813	606	207	20892	7845	13047
Kadannappalli-Panapuzha	21	9	12	1096	757	339	14095	5048	9047
Karivellur Peralam	113	20	93	628	423	205	11607	4289	7318
Ramanthali	5	2	3	818	592	226	16346	5918	10428
Eramamkuttoor	49	17	32	1790	995	795	16861	6140	10721
Peringome Vayakkara	64	19	45	3002	1907	1095	15776	5537	10239
Cherupuzha	18	2	16	2598	1829	769	20822	7128	13694
Kankole - Alapadamba	74	14	60	757	519	238	10714	3898	6816

Block/ Panchayat / Municipality	Marginal Household Industry			Marginal Otherworkers			Non Workers		
	Total	Male	Female	Total	Male	Female	Total	Male	Female
Irikkur Block	271	82	189	9847	6100	3747	143504	51958	91546
Kolacherry	47	13	34	838	640	198	19106	6978	12128
Kuttiattoor	25	7	18	746	516	230	16300	5848	10452
Mayyil	70	16	54	1123	857	266	18967	6991	11976
Irikkur	14	1	13	445	377	68	9310	3518	5792
Sreekandapuram	41	12	29	1518	792	726	20967	7583	13384
Padiyoor Kalliad	19	4	15	1250	862	388	12612	4747	7865
Ulikkal	24	12	12	995	648	347	21736	7772	13964
Payyavoor	17	11	6	1674	729	945	12941	4547	8394
Eruvassy	14	6	8	1258	679	579	11565	3974	7591
Kannur Block	517	196	321	7209	5077	2132	159638	54810	104828
Pallikkunnu	35	14	21	927	675	252	19409	6465	12944
Azhikode	100	38	62	1247	815	432	31378	10327	21051
Valapattanam	2	0	2	308	260	48	6359	2290	4069
Chirakkal	160	37	123	1361	923	438	29882	10183	19699
Puzhathi	109	60	49	835	606	229	23262	8266	14996
Malapattam	12	7	5	593	429	164	6076	2265	3811
Muzhappilangad	58	25	33	979	732	247	15925	5430	10495
Chittariparamba	27	8	19	546	341	205	14925	5260	9665
Panoor	14	7	7	413	296	117	12422	4324	8098
Total(Rural)	3491	1096	2395	76777	49717	27060	1378503	485754	892749
Municipality									
Payyannur (M)	171	62	109	2239	1456	783	46070	16300	29770
Taliparamba (M)	96	31	65	1839	1204	635	46848	16462	30386
Kannur (M)	43	25	18	1654	1239	415	46698	16232	30466
Mattannur (M)	66	15	51	1581	934	647	29284	10791	18493
Koothuparamba (M)	27	12	15	877	557	320	20718	6987	13731
Thalassery (M)	85	32	53	2265	1558	707	71517	23964	47553
Total(Urban)	488	177	311	10455	6948	3507	261135	90736	170399
District Total	3979	1273	2706	87232	56665	30567	1639638	576490	1063148

1.9 Block/Panchayat/Municipality wise Sex Wise Institutional Population, & Houseless Population

Block/ Panchayat / Municipality	Institutional Population			Houseless Population		
	Total	Male	Female	Total	Male	Female
Koothuparambu Block	799	524	275	158	115	43
Thrippangottur	54	33	21	35	24	11
Mokeri	28	15	13	10	5	5
Pattiom	434	279	155	41	41	0
Kunnothuparambu	122	108	14	5	3	2
Panniyannur	59	46	13	20	8	12
Vengad	9	3	6	36	27	9
Mangattidam	93	40	53	11	7	4
Peravoor Block	1015	356	659	73	47	26
Kottiyoor	184	16	168	18	11	7
Kelakam	46	29	17	29	16	13
Kanichar	47	0	47	8	6	2
Peravoor	404	157	247	16	12	4
Muzhakkunnu	69	43	26	0	0	0
Malur	81	44	37	1	1	0
Koloyad	184	67	117	1	1	0
Iritty Block	728	184	544	116	63	53
Aralam	148	39	109	3	3	0
Ayyankunnu	110	8	102	12	6	6
Payam	298	61	237	12	5	7
Keezhur-Chavassery	117	45	72	58	35	23
Thillenkeri	22	11	11	2	2	0
Keezhallur	15	6	9	24	10	14
Koodali	18	14	4	5	2	3
Thalassery Block	620	419	201	62	42	20
Pinarayi	45	40	5	0	0	0
Dharmadom	171	105	66	37	23	14
New - Mahe	25	12	13	10	10	0
Chockli	50	11	39	0	0	0
Eranholi	28	11	17	0	0	0
Kadirur	50	28	22	15	9	6
Kottayam -Malabar	46	40	6	0	0	0
Kariyad	68	38	30	0	0	0
Peringalom	137	134	3	0	0	0

Block/ Panchayat / Municipality	Institutional Population			Houseless Population		
	Total	Male	Female	Total	Male	Female
Edakkad Block	461	360	101	96	69	27
Ancharakandy	14	10	4	4	3	1
Munderi	53	28	25	1	1	0
Peralasseri	55	45	10	7	4	3
Kadambur	10	3	7	0	0	0
Elayavoor	218	192	26	25	21	4
Chelora	74	58	16	6	6	0
Chembilode	6	3	3	23	12	11
Edakkad	31	21	10	30	22	8
Thaliparamba Block	2165	1182	983	183	118	65
Pappinisseri	297	290	7	9	4	5
Narath	118	49	69	12	7	5
Cherukunnu	197	152	45	11	11	0
Kannapuram	33	22	11	30	22	8
Kalliasseri	7	3	4	3	3	0
Pattuvam	449	137	312	0	0	0
Kurumathur	61	33	28	3	3	0
Chengalai	80	26	54	45	21	24
Naduvil	125	11	114	26	16	10
Alakode	147	71	76	24	16	8
Udayagiri	19	10	9	0	0	0
Chapparapadavu	251	164	87	11	6	5
Pariyaram	381	214	167	9	9	0
Payyannur Block	1805	985	820	266	137	129
Ezhome	20	20	0	5	2	3
Kunhimangalam	42	5	37	24	15	9
Cheruthazham	282	106	176	63	34	29
Madayi	153	112	41	46	20	26
Mattool	309	245	64	3	2	1
Kadannappalli-Panapuzha	540	210	330	27	12	15
Karivellur Peralam	0	0	0	4	1	3
Ramanthali	132	100	32	6	3	3
Eramankuttoor	157	130	27	15	13	2
Peringome Vayakkara	70	50	20	5	1	4
Cherupuzha	90	3	87	49	24	25
Kankole - Alapadamba	10	4	6	19	10	9

Block/ Panchayat / Municipality	Institutional Population			Houseless Population		
	Total	Male	Female	Total	Male	Female
Irikkur Block	1209	614	595	80	61	19
Kolacherry	38	29	9	4	3	1
Kuttiattoor	19	14	5	8	8	0
Mayyil	91	77	14	0	0	0
Irikkur	198	198	0	0	0	0
Sreekandapuram	226	103	123	36	30	6
Padiyoor Kalliad	62	7	55	11	7	4
Ulikkal	237	146	91	5	4	1
Payyavoor	115	0	115	8	3	5
Eruvassy	223	40	183	8	6	2
Kannur Block	2079	1558	521	194	124	70
Pallikkunnu	260	28	232	2	2	0
Azhikode	124	118	6	6	6	0
Valapattanam	61	61	0	13	7	6
Chirakkal	62	45	17	29	19	10
Puzhathi	1245	1029	216	1	1	0
Malapattam	45	45	0	0	0	0
Muzhappilangad	68	47	21	51	27	24
Chittariparamba	91	83	8	24	24	0
Panoor	123	102	21	68	38	30
Total(Rural)	10881	6182	4699	1228	776	452
Municipality						
Payyannur (M)						
Taliparamba (M)						
Kannur (M)						
Mattannur (M)						
Koothuparamba (M)						
Thalassery (M)						
Total(Urban)						
District Total	10881	6182	4699	1228	776	452

1.10 District wise projected population of Kerala

District	Population		Projected Population			
	1991	2001	2002	2003	2004	2005
I	2	3	4	5	6	7
Thiruvananthapuram	2946650	3234356	3264628	3295184	3326026	3357156
Kollam	2407566	2585208	2603678	2622279	2641014	2659882
Pathanamthitta	1188332	1234016	1238680	1243361	1248061	1252778
Alappuzha	2001217	2109160	2120269	2131437	2142664	2153950
Kottayam	1828271	1953646	1966647	1979734	1992909	2006171
Idukki	1078066	1129221	1134468	1139740	1145036	1150356
Ernakulam	2817236	3105798	3136232	3166965	3197998	3229336
Thrissur	2737311	2974232	2999024	3024022	3049229	3074646
Palakkad	2382235	2617482	2642248	2667249	2692486	2717962
Malappuram	3096330	3625471	3683122	3741691	3801190	3861636
Kozhikode	2619941	2879131	2906420	2933968	2961777	2989850
Wayanad	672128	780619	792388	804334	816461	828770
Kannur	2251727	2408956	2425270	2441695	2458232	2474880
Kasaragod	1071508	1204078	1218205	1232499	1246960	1261590
State	29098518	31841374	32131281	32424159	32720042	33018963

District	Projected Population					
	2006	2007	2008	2009	2010	2011
I	8	9	10	11	12	13
Thiruvananthapuram	3388578	3420294	3452306	3484618	3517233	3550153
Kollam	2678885	2698024	2717300	2736713	2756266	2775957
Pathanamthitta	1257512	1262265	1267036	1271825	1276631	1281456
Alappuzha	2165296	2176701	2188166	2199692	2211278	2222925
Kottayam	2019522	2032961	2046490	2060109	2073818	2087619
Idukki	1155702	1161072	1166467	1171887	1177333	1182803
Ernakulam	3260980	3292935	3325203	3357787	3390691	3423917
Thrissur	3100275	3126117	3152175	3178450	3204944	3231659
Palakkad	2743679	2769639	2795845	2822299	2849003	2875960
Malappuram	3923043	3985426	4048801	4113185	4178591	4245038
Kozhikode	3018189	3046796	3075674	3104827	3134255	3163963
Wayahad	841265	853948	866822	879891	893156	906622
Kannur	2491641	2508515	2525504	2542608	2559827	2577164
Kasaragod	1276392	1291368	1306520	1321849	1337359	1353050
State	33320958	33626062	33934310	34245739	34560386	34878286

2. AGRICULTURE

2.1 Rain Fall Distribution in 2004

in Millimeters

Month	Jan	Feb	Mar	Apr	May	Jun	Jul	Aug	Sep	Oct	Nov	Dec	Total
Kannur	0	0	21	49	772	1034	405	571	129	261	128	0	3370
STATE	3	8	38	114	622	665	373	405	197	327	119	2	2873

2.2 Land Utilization Pattern in Kannur District

Sl. No.	Particulars	Area (in Hectares)				
		2000-01	2001-02	2002-03	2003-04	2004-05
1.	Total Geographical Area	296797	296797	296797	296797	296797
2.	Forest Area	48734	48734	48734	48734	48734
3.	Barren and Uncultivable Land	3496	3350	3206	3365	3076
4.	Permanent Pastures and other Grazing Land	5	3	3	12	10
5.	Land under Miscellaneous Tree Crops	1716	1681	1511	1180	1121
6.	Cultivable Waste	3913	3720	4640	4812	4524
7.	Fallow Land other than Current Fallow	2352	1937	2260	2455	2680
8.	Current Fallow	4374	4342	3874	3940	3538
9.	Net Area Sown	202502	201948	201268	200777	199414
10.	Total Cropped Area	274828	268466	263781	257211	257543

2.3 Estimate Cultivated Area of Important Crops in Kannur and State during 2002-03 to 2004-05

Crops		2002-03		2003-04		2004-05	
		Kannur	Kerala	Kannur	Kerala	Kannur	Kerala
Paddy	Autumn	6369	112438	5287	102770	4877	105349
	Winter	4636	157004	3983	147384	4107	148893
	Summer	318	41079	191	37186	118	35732
	Total	11323	310521	9461	287340	9102	289974
Jower		2571		1	2129		2566
Ragi		1320	-		1504		1383
Other cereals			2121	-	1233		955
Total cereals/ millets		11323	316533	9462	292206	9102	294878
Pulses including Tur	Autumn	2	404	1	463	0	617
	Winter	112	1063	122	1280	136	4476
	Summer	476	4297	292	4255	549	3335
	Total	590	5764	415	5998	685	8428
Total food grains		11913	322297	9877	298204	9787	303306
Sugar crops	Sugarcane	5	3758	3	3535	4	1921
	Palmy-rah	97	5954	87	5893	83	5932
	Total	102	9712	90	9428	87	9480
Spices and condiments	Pepper	22492	208607	22089	216440	22727	237669
	Green chillies	0	783	-	682	2	823
	Ginger	266	8998	166	8516	149	9991
	Turmeric	136	3140	112	2774	146	2881
	Cardamom	128	41412	128	41332	128	41378
	Arecanut	14182	97485	13489	102504	13776	107572
	Tama-rind	1080	19220	1041	19190	1023	19564
	Clov-es	13	737	14	744	17	841
	Nut-meg	62	8418	89	9718	101	10780
	Cinnamon	15	293	23	311	25	328
	Garlic		616	-	638		306
Total	38374	389709	37151	402849	38092	431310	
Fresh fruits	Jack	13828	92651	13584	92861	14168	97536
	Mango	12003	86344	11354	85428	12045	90631
	Banana	2445	55668	2310	55906	2493	58866
	Other plantain	3679	54811	3542	53496	3504	54612
	Pineapple	349	10943	244	11484	271	12680
	Papaya	1741	17385	1774	17699	1914	19305
	Other fresh fruits	900	12329	795	10886	816	11054
	Total	34945	330131	33603	327760	35211	344684
Dry fruit	Cashew	27123	88548	27817	86376	25681	81547
	Total fruits	62068	418679	61420	414136	60892	426231

Crops		2002-03		2003-04		2004-05	
		Kannur	Kerala	Kannur	Kerala	Kannur	Kerala
Vegetables							
Drum-stick		2020	21252	1948	21293	2017	22049
Tubers		752	26338	716	24017	694	28174
Sweet potato		33	850	21	1002	27	836
Tapioca	Autumn	260	19541	278	16757	272	15435
	Winter	1678	38576	1324	37895	1283	35731
	Summer	1309	46062	1057	39645	1052	37320
	Total	3247	104179	2659	94297	2607	88486
Bitter gourd		76	2339	77	2162	96	2214
Snake gourd		6	912	18	828	11	1086
Ladies finger		27	871	19	930	35	1057
Brinjal		8	574	13	762	28	655
Amaranths		73	1035	77	1142	15	430
Other vegetables		977	20529	981	23876	1387	26837
Thuvara			1861	0	2028		
Muthira			559	0	588		
Total vegetables		7219	181299	6529	172925	3591	55151
Total food crops		119676	1321696	115067	1297542	115777	1342974
Non food crops							
Oil seeds	Groundnut		2422	-	2687		1346
	Sesamum	1	811	-	1204	1	883
	Coconut	94217	899198	95278	898498	94518	899267
	Others	124	2253	126	2305	125	2311
	Total	94342	904684	95404	904694	94644	903807
Fibre drugs and narcotics	Cotton		3400		2949		1472
	Betel leaves	3	963	1	856	2	891
	Tobacco		90		76		40
	Lemongrass	99	1432	77	886	78	862
	Total	102	5885	78	4767	80	3265
Plantation crops	Tea		37068	-	38327	-	35040
	Coffee		83113		84684	-	84644
	Rubber	34085	476047	34581	478402	35133	480661
	Cocoa	177	9295	184	9433	187	9339
	Total	34262	605523	34765	610846	35320	609684
	TOTAL	128706	1516092	130247	1520307	130044	1516756
	Fodder grass	138	3175	133	3399	145	3809
	Green manure crops	811	17749	940	19243	874	20106
	Other non food crops	14450	111555	10823	113897	10702	112400
	Kacholam	-	117	1	66	1	248
	Total	15399	132596	11897	136605	11722	136563
	Total non food crops	144105	1648688	142144	1656912	141766	1653319
	Total cropped area	263781	2970384	257211	2954454	257543	2996293

2.4 Estimated Production of Important Crops during 2002-03 to 2004-05 (in tones)

Crops	2002-03		2003-04		2004-05	
	Kannur	Kerala	Kannur	Kerala	Kannur	Kerala
Rice - Autumn	11911	233217	10147	220132	9257	241824
Winter	8455	343792	6169	266674	7692	335529
Summer	428	111850	202	83239	149	89752
Total	20794	688859	16518	570045	17098	667105
Jowar		1311	1	1087		1309
Ragi		1068	0	1217		1119
Other cereals	-	1645	0	960		746
Sugarcane	81	31283	49	29098	65	15430
Black pepper	4362	67358	4078	69015	4716	74980
Green chillies		787	0	679	2	775
Pulses	482	4615	336	4930	555	8390
Cured ginger	942	32412	518	32972	529	45305
Cured turmeric	384	6938	291	5652	389	6244
Groundnut		1801	-	1988		996
Arecanut betal nuts (Ton.)	14737	107279	14692	105490		
Tamarind	2060	29514	1988	29406		
Mango	57320	347154	60681	384190		
Jack (Nos. in million nuts)	46	320	50	341	47	348
Banana	20280	421809	20157	442220	22089	475371
Other plantain	18528	409282	17861	399717	16622	416115
Pineapple	2002	94842	1427	95001	1606	101912
Tapioca	86223	2413217	76064	2540790	66969	2400043
Sweet potato	375	10463	239	11981	307	10013
Pappaya	9325	77788	9509	80755	10259	87561
Drumstick	1541	23052	1403	23093	1453	23968
Sesamum	-	260	-	285	0	260
Coconut (million nuts)	559	5709	597	5876	642	6001
Cotton (No. of bales of 170Kg. Each)		5488		4748		2370
Nutmeg	17	2086	24	2427	27	2700
Tobacco		501		423		223
Lemongrass	3	93	2	93		
Tea		55348	-	57553		49508
Coffee		63322		63850		54300
Rubber	40658	594917	50381	655134	54980	690778
Cocoa	70	5109	64	4877	80	5061
Processed cardamom	neg	8680	Neg	8875		8616
Raw cashew nuts	25474	66087	25482	65655	25230	60584
Betel leaves	536	171564	179	151582	358	157635
Clove (dry)	1	53	1	49	1	53
Garlic		10472		10846		5202

2.5 Estimated Area and Production of Rice - 2004-05

			Kannur			Kerala		
			Autumn	Winter	Summer	Autumn	Winter	Summer
High Yielding	Irrigated	Area	-	2504	32	20798	105514	35184
		Production	-	5179	55	52337	250535	88794
	Unirrigated	Area	3919	125	-	76761	10116	122
		Production	7685	263	-	178353	22911	350
	Total	Area	3919	2629	32	97559	115630	35306
		Production	7685	5442	55	230690	273446	89144
Local	Irrigated	Area	-	1369	86	893	20787	425
		Production	-	2108	94	1046	39759	607
	Unirrigated	Area	958	109	-	6897	12476	1
		Production	1572	142	-	10088	22324	1
	Total	Area	958	1478	86	7790	33263	426
		Production	1572	2250	94	11134	62083	608

2.6 Net Area Irrigated (Source wise) 2002-03 to 2004-05 (Area in Hect)

Source	2002-03		2003-04		2004-05	
	Kannur	Kerala	Kannur	Kerala	Kannur	Kerala
Government canal	1254	95596	1197	99533	1328	101397
Private canal	703	4465	946	4796	898	4729
Government tanks	78	1401	80	2245	80	2159
Private tanks	981	47237	1641	41339	1693	41824
Government wells	26	235	16	1264	16	1175
Private wells	8163	100680	9116	104722	8341	107270
Minor irrigation	6	8853	216	8191	219	8591
Other sources	6365	105696	7471	105978	7401	110678
Tube wells	4	14727	4	15976	5	15533
Total	17580	378890	20687	384044	19981	393356

2.7 Gross Area under Irrigation (Crop-Wise) 2004-05

Crop	2002-03		2003-04		2004-05	
	Kannur	Kerala	Kannur	Kerala	Kannur	Kerala
Paddy	4523	181561	4099	169829	3991	183601
Tubers	37	952	34	1108	56	2253
Vegetables	131	9023	172	9657	603	14274
Coconut	9662	153562	10888	155520	11409	157768
Areca nut	2935	33192	3193	35238	3107	36858
Cloves	9	342	9	420	10	540
Nutmeg	38	2381	21	2068	24	5745
Other spices & condiments	121	3131	109	3245	130	3403
Banana	1364	25902	1249	25674	1522	30265
Betel leaves	3	963	1	856	2	891
Sugar cane	5	3758	3	4442	0	1630
Other Crops	1063	14578	2910	17560	3090	18163

2.8 - Number and Area of Individual Operational Holdings 2001-'02

Holdings in numbers & Area in Hectres

Sl. No	Block/ Municipality/ Corporation	Below 0-02		Below 0.02-0.5		Below 0.5-1.0		Below 1.0-2.0	
		Hold-ings	Area	Hold-ings	Area	Hold-ings	Area	Hold-ings	Area
1	2	3	4	5	6	7	8	9	10
1	Edakkad	1688	25	40884	5701	2535	1684	705	902
2	Irikkur	1253	16	26100	4920	7122	5054	5199	6884
3	Irrity	600	8	22250	4281	4932	3457	3838	5116
4	Kannur	2227	33	23420	2043	374	238	90	128
5	Koothuparamba	1035	15	35209	5507	4433	3020	1962	2666
6	Payyanur	1340	19	38485	6952	8893	6220	5371	7257
7	Peravoor	557	7	14078	2550	4157	2955	3714	5035
8	Thaliparamba	2045	28	42054	6792	8354	5874	5370	7154
9	Thalasseri	2314	34	36970	4278	1336	878	241	327
	Block Total	13059	185	279450	43024	42136	29380	26490	35469
10	Kannur	809	11	5369	377	18	13	9	9
11	Kuthuparamba	174	3	4275	570	299	196	105	150
12	Mattannur	174	3	4927	897	1048	748	436	592
13	Payyannur	600	9	12226	1709	910	617	311	425
14	Thalasseri	1001	14	7795	561	75	57	9	10
15	Thaliparamba	470	7	4794	403	174	127	91	134
	Municipalities & Corporation	3228	47	39386	4517	2524	1758	961	1320
	District Total	16287	232	318836	47541	44660	31138	27451	36789

Sl. No	Block/ Municipality/ Corporation	Below 2.0-4.0		Below 4.0-10.0		10.0 & Above		Total	
		Hold-ings	Area	Hold-ings	Area	Hold-ings	Area	Hold-ings	Area
1	2	11	12	13	14	15	16	17	18
1	Edakkad	105	264	45	258	5	405	45967	9239
2	Irikkur	2367	6027	314	1394	25	597	42380	24892
3	Irrity	1656	4125	253	1217	5	56	33534	18260
4	Kannur	40	98	35	236	10	223	26196	2999
5	Koothuparamba	496	1216	36	161	5	53	43176	12638
6	Payyanur	2162	5554	402	2186	20	538	56673	28726
7	Peravoor	1520	3889	330	1689	10	132	24366	16257
8	Thaliparamba	2263	5593	473	2405	35	2916	60594	30762
9	Thalasseri	64	184	5	14	0	0	40930	5715
	Block Total	10673	26950	1893	9560	115	4920	373816	149488
10	Kannur	14	49	0	0	0	0	6219	459
11	Kuthuparamba	50	123	10	48	0	0	4913	1090
12	Mattannur	152	390	4	16	0	0	6741	2646
13	Payyannur	59	170	32	168	0	0	14138	3098
14	Thalasseri	23	52	9	73	0	0	8912	767
15	Thaliparamba	77	187	24	115	0	0	5630	973
	Municipalities & Corporation	375	971	79	420	0	0	46553	9033
	District Total	11048	27921	1972	9980	115	4920	420369	158521

3. ANIMAL HUSBANDRY

3.1 Agricultural Implements and Machinery 2003

Districts		Kannur	State
Manually Operated Implements	Seed cum Fertilizer drill	188	18362
	Inter-Culture Equipment	55	201620
	Rice Transplanter	28	985
	Thresher	22	895
	Winnowers	12	2110
Animal Operated Implements	Wooden Plough	205	15961
	Steel Plough	32	4000
	Cultivator	3	940
	Disc Harrow	3	684
	Seed-cum Fertiliser drill/Seed drill	7	615
	Leveler	62	7626
	Wet Land Puddler	3	382
	Sugarcane crusher	0	70
	Animal Cart	1	811
	Ghannis	0	81
Plant protection Equipment	Manually operated sprayer/Duster	2607	46561
	Power operated sprayer/Duster	72	2053
	Trace & power tiller Operated sprayer/Duster	18	459
Irrigation Equipment	Water lifting devices (manual)	1271	108918
	Water lifting devices (animal)	784	23902
	Diesel engine pump set	2960	29175
	Electric Pumps	29298	394087
	Drip irrigation set	698	37954
	Sprinkler irrigation set	2085	36701

Districts		Kannur	State
Tractor and other power operated implements			
Power Tillers		125	1732
Agriculture Tractors (wheeled)		27	2114
Crawler Tractor		1	177
Mould Board plough/disk plough		1	156
Cultivator		1	277
Disc Harrow		1	258
Rotator		2	36
Seed-cum fertilizer drill/seed drill		0	57
Planter		1	31
Leveler		0	337
potato digger		1	54
Trailed combine Harvester	Tractor Operated	15	116
	Self propelled	10	78
	Trailer	39	393
Power operated thresher	Paddy	11	533
	Wheat	0	23
	Multi crop	0	17
Maize sheller		0	2
Sugar cane crusher		1	11
Reaper		0	99
Rice Planter		0	18
Equipment for Livestock & Poultry			
Incubators/Breeders		1	121
Milking machine		1	135
Hay harvest machine	Straw reaper	0	101
	Forage harvest	0	106
Baler		0	27
Chaff Cutter	Manually operated	69	12687
	Animal operated	1	2634
	Power operated	2	1759
Horticulture Tools	Hand tools	5098	1291505
	Power operated tools	0	2871

3.2 Panchayat/Block wise details of Live Stock Population

Sl. No	Name of Panchayat/Block	Cattle		Sheep	Goats	Pigs	Dogs	Fowls			Milk co- op societies	Slaugh- ter houses	Veteri- nary insti- tution
		Cross Breed	Non Descript					Desi	Imp- roved	Ducks			
1	Karivellur peralam	2227	555	-	134	2	537	2662	7005	24	2	-	4
2	Kankole	2730	95	-	542	11	537	4584	2762	23	1	-	3
3	Alappadamba	933	139	-	293	6	166	2169	2429	122	1	-	3
4	Eramam Kuttoor	1475	1833	-	1057	69	1239	1089	1924	51	3	-	3
5	Peringome Vayakkara	2312	276	-	892	681	4320	9437	5323	26	7	-	6
6	Mattool	446	49	-	398	-	42	1729	12858	169	-	-	2
7	Madayi	713	70	-	404	-	119	6787	1967	203	1	-	2
8	Kadannappally Panappuzha	1867	566	-	800	35	537	5094	544	22	3	-	4
9	Ezhome	741	328	-	110	-	142	3504	11096	574	1	-	2
10	Cheruthazham	1458	845	-	263	840	792	3861	3553	68	1	-	2
11	Kunhimangalam	1441	204	-	63	-	127	2202	1708	17	-	-	2
	PAYYANNUR Block	16343	4960	593	4956	1644	8558	43118	51169	1299	20	0	33
1	Pariyaram	1768	380	6	560	23	307	14662	51167	47	2	-	3
2	Alakode	3887	1139	-	2696	1048	4827	4667	102774	39	5	-	3
3	Kurumathur	1348	1264	15	345	15	291	3316	2732	12	1	-	3
4	Cherukunnu	354	113	-	325	27	54	3608	1677	69	-	-	2
5	Udayagiri	2338	876	9	2021	595	2412	14177	279	41	6	-	2
6	Chengalai	2204	1204	17	1099	43	561	8032	1309	36	4	-	3
7	Pappinnesseri	828	56	4	184	3	309	2031	3388	63	1	-	2
8	Naduviel	3406	436	8	3157	1317	3070	25042	143156	68	8	-	4
9	Pattuvam	588	348	15	123	74	162	1435	663	28	1	-	2

Sl. No	Name of Panchayat/Block	Cattle		Buffaloes	Sheep	Goats	Pigs	Dogs	Fowls			Milk co-op societies	Slaughter houses	Veterinary institution
		Cross Breed	Non Descript						Desi	Imp-roved	Ducks			
10	Kallasseri	1011	174	16	-	61	1	230	1058	2358	34	4	-	2
11	Narath	723	197	7	-	293	2	65	1062	458	13	1	-	3
12	Kannapuram	984	163	3	-	11	10	98	756	512	33	1	-	1
13	Chapparapadavu	2484	761	18	-	1724	23	307	13556	51167	82	4	-	5
	TALIPARAMBA Block	21923	7111	134	71	12599	3181	12694	93416	361640	581	38	0	35
1	Ayyankunnu	2878	843	16	-	2939	323	2391	16409	61449	64	4	-	5
2	Aralam	3204	1241	20	-	2609	200	1576	17224	1869	76	3	-	3
3	Keezhallure	1241	556	6	-	390	8	169	3063	3891	10	3	-	2
4	Payam	2582	798	7	-	1313	134	1554	8475	160833	148	6	-	4
5	Thillankeri	943	560	0	-	617	4	293	3082	175	8	-	-	2
6	Keezhur-Chavassery	2362	10	53	-	609	5	964	5194	3021	14	31	-	6
7	Koodali	1085	490	8	-	216	1	349	1130	4795	6	2	-	3
8	IRITTY Block	14295	4498	110	0	8693	675	7296	54563	236037	310	49	0	25
1	Trippangattoor	2690	1622	6	-	632	16	168	4910	549	21	-	-	3
2	Panoor	639	291	1	-	203	0	698	2961	347	5	-	-	1
3	Mantgattidam	1620	142	0	-	635	16	534	6985	3473	2	-	-	2
4	Panniyannur	738	172	0	-	236	1	852	2029	5051	0	1	-	2
5	Vengad	1807	76	0	-	643	6	398	7338	1655	3	1	-	2
6	Mokeri	887	185	0	-	320	0	79	1956	4256	7	2	-	3
7	Chitteriparamba	494	1244	1	-	591	14	637	4134	598	4	1	-	1
8	Kunnothu-paramba	1429	1293	1	-	452	0	74	5173	4871	26	2	-	2
9	Pattiam	1022	856	44	-	560	12	536	3001	110952	251	1	-	2
	KOOTHUPARA-MBA Block	11326	5881	53	0	4272	65	3976	38487	128752	319	8	0	18

Sl. No	Name of Panchayat/Block	Cattle		Buffaloes	Sheep	Goats	Pigs	Dogs	Fowls		Milk co-op societies	Slaughter houses	Veterinary institution	
		Cross Breed	Non Descript						Desi	Improved				Ducks
1	Muzhappilangad	415	0	0	-	129	-	115	493	2917	4	1	2	
2	Chelora	849	148	0	-	230	2	394	1820	2254	10	2	3	
3	Elayavoor	624	0	174	-	71	68	335	6469	3531	14	1	5	
4	Anjarakkandy	914	148	0	-	633	3	315	1429	1722	49	1	2	
5	Edakkad	718	0	0	-	305	9	583	1200	2254	10	1	1	
6	Kadambur	335	0	0	-	95	11	101	1075	491	3	1	1	
7	Peralassery	884	3	0	-	314	1	228	4555	2042	13	2	3	
8	Munderi	1056	524	0	-	223	-	108	4029	2095	14	4	3	
9	Chemilode	1076	91	3	-	246	5	285	1248	1207	6	3	2	
	EDAKKAD Block	6871	914	177	0	2246	99	2464	22318	18513	123	16	0	22
1	Dharmadam	898	44	-	-	183	3	364	1327	1125	5	-	2	
2	Pinari	1056	79	-	-	266	2	325	4634	30635	26	1	3	
3	Koottayam	462	104	2	-	211	0	248	937	1749	6	2	2	
4	New Mahe	201	41	-	-	83	1	194	651	96	4	-	2	
5	Peringalam	990	202	-	-	296	0	133	3161	183	5	-	2	
6	Kariyad	853	310	-	-	284	0	47	2127	457	24	-	2	
7	Chokli	1006	519	-	-	563	7	288	2890	2505	7	1	2	
8	Eranholi	513	22	-	-	221	4	705	1306	996	26	-	2	
9	Kadirur	805	65	-	-	214	0	514	1206	1091	10	-	3	
	THALASSERRY Block	6784	1386	2	0	2321	17	2718	18239	38837	113	4	0	20
1	Azhikode	684	48	11	-	130	6	398	1103	1038	20	1	1	
2	Chirakkal	284	124	5	-	89	-	339	2731	538	23	1	2	
3	Valapattanam	50	14	0	-	73	2	23	659	24	63	-	-	
4	Puzhathi	398	34	1	-	147	3	547	992	2139	15	-	1	
5	Pallikkunnu	375	52	16	-	51	4	784	193	1066	6	-	1	
	KANNUR Block	1791	272	33	0	490	15	2091	5678	4805	127	2	1	6

Sl. No	Name of Panchayat/Block	Cattle		Buffaloes	Sheep	Goats	Pigs	Dogs	Fowls			Milk co-op societies	Slaughter houses	Veterinary institution
		Cross Breed	Non Descript						Desi	Imp-roved	Ducks			
1	Kolayad	1574	147	0		1314	6610		17	1		4		
2	Malur	922	1110	1		792	4322		4	4		3		
3	Peravoor	1796	306	0		824	8443		49	2		3		
4	Kelakam	2923	215	51		1916	13343		55	3		3		
5	Kottiyoor	2391	238	12		2177	8045		91	4		3		
6	Muzhakkunnu	1556	580	0		954	6266		28	3		2		
7	Kanichar	2569	286	14		1441	12925		39	5		3		
	PERAVOOR Block	13731	2882	78		9418	59954		283	22		21		
1	Eruvessy	2218	274	5	-	1678	969	2087	11182	71634	13	2	-	3
2	Padiyoor Kalliad	791	1459	44	-	742	541	3873	6162	61280	24	8	1	7
3	Sreekandapuram	2222	1838	34	-	2142	332	1377	12343	1624	144	3	-	3
4	Irikkur	193	358	4	-	113	5	79	1155	778	29	0	-	1
5	Mayyil	556	605	0	-	157	6	320	1760	3070	2	1	-	2
6	Kolacherry	1088	340	0	-	357	0	154	1891	1030	8	1	-	1
7	Payyavoor	3107	297	18	-	2528	731	2111	16793	2525	34	4	-	3
8	Malapattam	556	605	0	-	157	9	138	1760	556	2	0	-	3
9	Kuttiattoor	953	854	6	-	181	47	231	2130	3395	10	1	-	3
	IRIKKUR Block	11684	6630	111	0	8055	2640	10370	55176	145892	266	20	1	24
1	Edakkad	6871	914	177	-	2246	99	2464	22318	18513	123	16	-	22
2	Iritty	14295	4498	110	-	8693	675	7296	54563	236037	310	49	-	25
3	Irikkur	11684	6630	111	-	8055	2640	10370	1155	145892	29	20	1	24
4	Kannur	1791	272	33	-	490	15	2091	5678	4805	127	2	1	6
5	Koothuparamba	11326	5881	53	-	4272	65	3976	38487	128752	319	8	-	18

Sl. No	Name of Panchayat/Block/Municipality	Cattle		Buffaloes	Sheep	Goats	Pigs	Dogs	Fowls			Milk co-op societies	Slaughter houses	Veterinary institution
		Cross Breed	Non Descript						Desi	Imp-roved	Ducks			
6	Payyannur	16343	4960	278	593	4956	1644	8558	43118	51169	1299	20	-	33
7	Peravoor	13731	2882	78	-	9418	972	9427	59954	15980	283	22	-	21
8	Taliparamba	21923	7111	134	71	12599	3181	12694	93416	361640	581	38	-	35
9	Thalassery	6784	1386	2	-	2321	17	3230	18239	109695	113	4	-	22
	Total (Rural)	104748	34534	976	664	53050	9308	60106	336928	1072483	3184	179	2	206
	Municipality													
1	Kannur	537	142	22		434	-	65	1260	79	74	1	1	6
2	Koothuparamba	578	568	6		348	14	808	1675	3860	13	1	1	3
3	Mattanur	2820	101	0		533	37	850	5202	2630	40	2	-	4
4	Payyanur	5955	140	93		362	8	628	4857	8984	133	3	3	7
5	Taliparamba	989	1305	22		280	26	252	3322	95819	95	2	1	4
6	Thalassery	881	347	26		369	5	2338	2188	2108	25	1	-	3
7	Contormment	-	-	-		-	-	10	-	-	-	1	2	-
	Total (Urban)	11760	2603	169		2326	90	5051	18504	113480	380	11	8	27
	Total (Rural)	104748	34534	976		53050	9308	60106	336928	1072483	3184	179	2	206
	District	116508	37137	1145		55376	9398	65157	355432	1185963	3564	190	10	233

4. INDUSTRIES

4.1 Block wise Industrial Development Plots and Mini Industrial Estates

Sl. No.	Name of Blocks/ Municipalities	No. of Industries functioning	Development plots			Mini industrial estates			Total No. of Plots
			Extend of land (Acres)	No. of plots allotted	No. of industry functioning	Extend of land (Acres)	No. of plots allotted	No. of industry functioning	
1	2	3	4	5	6	7	8	9	10
1	Kolachery (Irikkur Block)	12	-	6	6	1.00	10	7	16
2	Taliparamba Municipality	52	59.31	52	135	0.91	5	5	57
3	Payyannur Municipality	20	-	10	10	1.00	12	10	22
4	Mattannur Municipality	14	-	7	7	1.00	11	10	18
	District Total	98	59.31	75	158	3.91	38	32	113

Source: DIC, Kannur

4.2 Details of S.S.I. Units

	SSI Units Run By					Total No. of units
	S.C	S.T	WIP*		Others	
			Under social welfare	Under Rural Development & IRDP		
2	3	4	5	6	7	8
Kannur District	32	-	347	-	9499	9878

WIP: Women Industries Programme

Source: DIC:Kannur

4.3 - LARGE/MEDIUM/SMALL SCALE INDUSTRIES

Sl. No.	Name of Blocks/Municipalities/Corporations	Medium Industry				Small scale Industry			
		Public Sector		Private Sector		Public Sector		Private Sector	
		Units	Emp-loyees	Units	Emp-loyees	Units	Emp-loyees	Units	Emp-loyees
1	2	3	4	5	6	7	8	9	10
	Taliparamba Block	5		1	Not Available	-	-	Separate figures are not available	Separate figures are not available
	Kannur Block	2	-	2		-	-		
	Thlassery Block	1		1		-	-		
	Kannur Municipality	2		4		-	-		
	Thalassery Municipality	-	-	1		-	-		
	District	10		9			9731	39512	

Source: DIC: Kannur

4.4 Classification of S.S.I. Units

Sl. No.	Name of Blocks/Municipalities/	Number of SSI Units
I	Number of SSI Units upto 31-3-2001	6996
1	Edakkad	299
2	Iritty	155
3	Irikkur	180
4	Kannur & Kannur Municipality	534
5	Koothuparamba	236
6	Payyanur	363
7	Peravoor	149
8	Taliparamba	449
9	Thalassery	370
	District Total	9731

Source: DIC: Kannur

4.5 Details of Handloom Societies - Traditional & Mechanized

		Kannur District
Traditional	Total No. of Societies	52
	Working	39
	Defunct	12
	Liquidated	1
	No. of members	3209
	No. of looms	3209
Mechanized	Total No. of Societies	4
	Working	3
	Defunct	1
	Liquidated	-
	No. of members	208
	No. of looms	248

Source: DIC: Kannur

4.6 Block wise List of Computer Institutions in Kannur District

Sl No	Institution Name	Year of Estd.
Block : Edakkad		
1	Amritha Computer Centre	2002
2	Technosoft	2002
3	Educational Computer Institutes	2001
4	Impact Computer Education	2001
5	Alpha Tech	2002
6	World Wide Computers	2002
7	Trans Computer Edn. Centre	2003
8	Cyber Paradise	2003
9	Relent Computers	2000
10	E- Planet	2001
11	Zec Tech Computer Academy	2000
12	Iris Infolabs	2003
13	Orchid Computer Specialisation	2000
14	Datamate Computer Centre	2000
15	Lan Computer Centre	1993
16	Aswathi Computers	2002
17	Genius Computers	2003
18	Datamate Computer Centre	2000
19	Rajivgandhi Education Foundation	1999
20	Icom School Of Computer	2002
21	Hitech Professional Institute	2001
22	M S C Computers	2001
23	Art Beats	2001
24	Vanitha Printers	1982
25	Digitech Computer Education Centre	2000
26	Eizo Computer Centre	2001
27	Sreyas Commercial Institute	2002
28	Nalanda Computer Centre	2002
29	Cyber Tech Computer Centre	2001
30	Prompt Infosys Computer Centre	2001
31	Cyber World Computers	1999
32	Genius Computer's	2003

Sl No	Institution Name	Year of Estd.
Block : Irikkur		
1	Mayyil Accadami Of Higher Education	2001
2	Planet Computers	2001
3	Cyntax Digital	2003
4	Archana DTP Centre	2001
5	Cyber Vally Computer Institiute	2000
6	Brrllent College And Computer	2002
7	Techno Soft Computers	2001
8	Learn Computer Education	1999
9	Cyber Net	2001
10	College Of Computer	1999
11	Relent Cyber College	2001
12	Kannur District Literacy Mission	2003
13	National Computer Center	2000
14	Fast Track	2000
15	Cyber-Tech	2001
16	Alpha Computtors	2001
17	Rahmania	2002
18	Keralodaya	2003
19	Relent Computer Edu	2001
20	Cyber -Café	2000
21	Skssf Shamsul Ulama Smaraka Computer Centre	2003
22	Payyavoor D T P Works	2003
23	Klic Computer Centre	2001
24	Kolachery Educational Co-Operative Society	2000
25	Barath Computer Centre	2001
26	Micro Win Computer Education	2000
27	Dataz On Computer Education	2002
28	Sanjose Computer Center	2003
29	Wingate Computer Centre	1993

Sl No	Institution Name	Year of Estd.
Block: Iritty		
1	Konark Digital Design	2003
2	Microtech Computers	2002
3	J.R.Computer Centre	1998
4	Tiit Tagore Institute & Technology	2002
5	Bss Computer College	2000
6	Infotech Computer Education	2000
7	J.R.Computer Centre	1998
8	Tiit Tagore Institute & Technology	2002
9	Malabar Computer Society	1996
10	Silicon Computers	2001
11	C-Tech College For Computer	2003
12	Cyber Plus Lbs Local Centre	2002
13	Manipal It Education	1999
14	Cyber Soft	2000
15	Don Bosco College	2000
16	Aptech	2000
17	Victory Tech Computer Centre	1999
18	Microtech Computer	2002
Block :Kannur		
1	Azhervad Computer	2002
2	Talent Computer	2002
3	Ez Computer	2002
4	Metronet	2001
5	Busytech	2002
6	Gateway Computing	2000
7	Kerala Vocational Training Centre	1998
8	Badaria Institute Of Computer Studies	2003
9	Ih & It	1999
10	Golden Net	2000
11	Computer Park Valapattnam	2002
12	Net Valley Internet	2003

Sl No	Institution Name	Year of Estd.
Block: Koothuparamba		
1	Infotech	2002
2	Prathibha Computer Institute	2001
3	Janavidya Kendram	2001
4	G.Tech/ Way	2000
5	Cheruvanchery Computer Institute	2001
6	Malabar Ed. Society	2002
7	Visual Tech	2001
8	Universal	2000
9	Micro Sense Computer Institutes	1999
10	M I I T	2002
11	G.Tech/Way	2000
12	Malabar Ed. Society	2002
13	Cheruvanchery Computer It Units	2001
14	Microsense Computer Institutes	1999
15	Visual Tech	2001
16	Universal	2000
17	Infotech	2002
18	Jsl Technology (P) Ltd	2002
19	Cheruvanchery Computer It Unit	2001
20	Cyber Campus	2002
21	Lerand Surf	2004
22	Janavidya Kendram	2001
23	Image Creations	2003
24	Prathibha Computer Institutes	2001
25	Micro Tech Computer	1991
26	Micro Tech Computer	1991
27	Vandana Computer Centre	2001
28	Soorya Infotech	2002
29	J S L Technology (P) Ltd	2002
30	Kudumbasree Computer Centre	2003
31	Excellent Cyber College	2002
32	Najmulhuda Orphenage Computer Study Centre	2000

SI No	Institution Name	Year of Estd.
33	Nalanda College Of Computer Science	2003
34	Cyber World Computer Education	2002
35	Smart Education Of Computer Technology	2003
36	Cyber Campus	2002
37	Infosys Computers - Parad	2002
38	Digitall Info Systems	2003
39	Sagar Computer Centre	1999
40	Dotplus Computer Education Centre	2003
41	Leruand Surf	2004
42	Nalanda College Of Computer Education	2000
43	Cyber Zone Computer Centre	2003
44	M I IT	2002
	Block :Payyannur	
1	Masters College& Computers	1999
2	Microsys	1999
3	Arjun Computers`	2000
4	Data Soft	2000
5	Rconnexions	2001
6	Net Point Edat	2003
7	Datasoft Computers	1997
8	Trident Computers	2000
9	Nets Point	2003
10	Cyber Link	2002
11	Turbo Computers	1993
12	Datapro Computer Centre	2000
13	Vlans Computers	2004
14	Univac Computer Education	2000
15	Dataling It Solutions	2003
16	Hansa Computer & Institute	1978
17	Infonet Computer Centre	2001
18	Surya Computre & Typewriting Centre	2003
19	Microsys	2001
20	Unidot Computer Trainnig Center	1996
21	Mice	1999
22	DTP And Screen Printing	2003

SI No	Institution Name	Year of Estd.
	Block :Peravoor	
1	P.B.S Computers	2002
2	Inin Soft Computers	2002
3	Wintech	2001
4	Latest Computers	2001
5	Insight Computers	2003
6	Shritech Computers	2000
7	Computer World	2003
8	Nasc Computer Centre	1994
9	High Tech Computers	2000
10	Institute Of Information Technology	2000
11	Amrita Institute Of Technical Education	1999
12	Techno Campus, Kelakam	2004
13	Galleon	2002
14	Better Life	2001
15	I C S	1997
16	Air Borne	2003
17	Data Com Computers	2003
18	Depaul Computer Academy	1998
	Block :Thalassery	
1	Info World It Institute	2000
2	Wint-Tech	2000
3	Touch Computers	1998
4	Future Tech	2001
5	Elitech	2000
6	Vibina Computers	1998
7	Net 4 U	2002
8	Meshar College	2001
9	Deshiya Saksharatha Mission Continuing Education Centre	2002
10	Vikas Technical Institute	1984
11	Alpha Computer Centre	1998
12	Zen Computer Education	2003
13	Anikala Creations	2003
14	Peliso	2000
15	Anand Computers	2002
16	Vinnet	2001
17	Signin	2003
18	Web Tech	2003

SI No	Institution Name	Year of Estd.
Block :Thaliparamba		
1	Kairali Computer Centre	2000
2	Pee Bee Computer Centre	2000
3	Phinikava Computer Centre	2000
4	Softtech System	2000
5	Win Wings Computers	2001
6	Raj Computer Graphics	2001
7	Talent Computers	2002
8	In Tech Computers	1999
9	Akshara Computer Centre	2000
10	Hace Computer	1999
11	Uptech Computers	1991
Block :Kannur (M)		
1	G-Tech Computer Education	2002
2	In -Digit	2001
3	Computer Care	1995
4	Zap Corporation	2003
5	World View Computer Centre	2001
6	Spectrum Computers	1998
7	Alpha Educational Services	2001
8	Computron Data Centre	1984
9	Web Crawler	2000
10	Acs Infotech	2000
11	Digit-On	2000
12	Uni Pro	1990
13	Master Computers	2003
14	Niet	1991
15	Ultimate Computer Education	2001
16	Unisys Computers	2001
17	Universal Institute	1990
18	Itl Computer Edn	2001
19	Prime Educational Service	1999
20	Womentech Com:Centre	2000
21	I-Tech	2000
22	Sree Sankaracharya Computer Centre	1975
23	C-Dot	1997
24	C-Dot Computer Education	2001
25	Adhoc	2000
26	Globel Net	2000
27	Cyberia	2002
28	Aptech Computer Education	1992
29	Compact System	1994

SI No	Institution Name	Year of Estd.
Block :Kuthuparambu(M)		
1	Sun Creations	2002
2	Options System And Computer	2003
3	Artec Computer Centre	2003
4	Cyber Park Computer Centre	2003
5	Digicom Computer Centre	1996
6	Veenet	2003
7	Into Systems	2002
8	Cascade Internet Caffee	2002
9	Computer Land	2003
10	Orbit Computer	2003
11	Safalya Builders And DTP Works	2003
12	Cyber Plus Computer Centre	2001
13	Mgit	2001
14	Malabar Computer Centre	1993
15	Sree Ramakrishna Computer Centre	1999
16	Sariga Electronics	2004
17	Brothers Type Writing DTP Centre	2002
18	Class Computer Technology	1999
19	Cerit Computer Centre	2001
20	R.K.Links	2003
Block :Mattannur (M)		
1	Dot Computers	1999
2	Sprint Computer Education	2000
3	Global Net	2000
4	Computech	1999
5	Amrutha Computer Centre	2002
6	M.M.Institute Of Computer Education	1998
7	Real Trac	2003
8	I.T.M. Computer Center	2000
Block :Payyannur(M)		
1	Latheefiya Infotech Edn.	2002
2	Learn Computer Education	1998
3	Dist Literacy Mission Study Centre	2003
4	Microtech Computers	1998
5	Skiltech Computer Education	2001
6	Trident	2001
7	Cyber Hut	2001

Sl No	Institution Name	Year of Estd.
8	Poduval Communication	2000
9	Net 4 You	2000
10	Amrutha Enterprises	1998
11	Ecit	1999
12	National Institute Of Computer Technolgy	2001
13	Relent Cyber College	2000
14	Crony Adbanved Computers	2003
15	Cyber King	2003
16	One Zero Computers	2001
17	National Computers	2002
18	Pic Tech	1990
19	Napcol Computer Edn.	2001
20	Print Media	1993
21	Promise Computer Education	2002
22	Case Computers	1998
23	Micronet Computer Centre	2002
24	K.N.Building	2003
25	Krishna Associates	2004
26	Cyber Zone	2004
27	Web 4 You	2002
28	Ceetech Computers	2000
29	Tech World Data	2000
30	Welldraw Creations	1999
31	Computer Point	2002
32	Lan Tech Computers	1999
33	Mice Computers	1999
34	Infosoft Computers	1998
35	Turbo Computers	2000
36	Palette	1999
	Block :Thalassery(M)	
1	Anugraha Computers	2003
2	Infoline DTP Center	2003
3	Aptech Computer Center	1998
4	Xinon Systems	2003
5	Graphics DTP Works	2001
6	Windosoft Computer Center	2002
7	Reliso Ltd	1998
8	C-Tech Computer Park	2000
9	M/S .Biz-It,	2002
10	Sparinn	2002
11	Ammu Creations	2003
12	Lindas Computer Center	2003
13	Digital Technologes	2004
14	Comdex	1996

Sl No	Institution Name	Year of Estd.
15	Homen Office	2000
16	Mtosoft Computer Center	2001
17	Honzon Computer Shop	2003
18	Intution Graphic	2004
19	Sayan	2003
20	Web Plus Computers	2001
21	Back Up Computer	2000
22	Relent Cyber College	2000
23	Pts Enterprise	2004
24	Fore Prit	2002
25	Soparnika DTP Works	2001
26	Cybertracks	2003
27	Nidd Computfr Centre	2003
28	Sr Screen Priting DTP Work	2002
29	Eqapow Internet Cafè	2002
30	Ajatha Marketting And Service	2002
31	Econ It Solusum	1996
32	Capsoft Infotech	2000
33	Contnet Cofa	2003
34	Harisree Infotech	2003
35	Senenthseal Advertuers	1996
36	Varishta DTP Work	2002
37	Digital Media	1998
38	Safa DTP Center	2003
39	Thaqwa Advertising	2001
40	Lemon Advrtising	2002
41	E.T.And T Computer Center	1999
42	Dot Computers	1993
43	Harisree DTP Work	2002
44	Cybergraphics	1999
45	Pheonin Info Systams	2000
46	Auriga Multtmedia	2001
47	Chitra DTP Works	1998
48	Technosree Degital Technologies	2000
49	Irisinfotech	1997
50	Irisinfotech	1997
51	Impression DTP Works	2002
52	Versha Computer Center	1999
53	Samnmughams Institute Of Technology	2001
54	New Age Technologics	2001
55	Bias Institute Advanced Studies	2003

Sl No	Institution Name	Year of Estd.
56	Aswathi Internet Cofe	1999
57	Mtonity Systems	2003
58	Edit Graphic Creations	2003
59	B.S.S.Computer College	2001
60	Digital Mk	2001
61	Rajans Intitute (Type Writing Word Priting)	2002
62	Easway Computer Center	2003
63	Telynet Internet Cofa	2000
64	Royal Institute	1999
65	Signet DTP Works	2002
66	Ideal Infotech	2003
67	Shine Net	2001
68	Sign Arts	2003
69	Computer Vision	2002
70	Venus Mierotech	2000
71	Fortune Computer Sale	2003
72	Niit	2001
73	Fusion DTP Works	2001
74	Circuit Choice	2003
75	Ssi Education	2000
76	Merey Computer Education	2003
77	Netscape Computer	2000
78	Vnison Sales Agences	2000
79	Christ Computer Center	1997
80	Ascent It Solusion	2000
81	Eeon Computers	2001
82	Data Tech Computer Academy	2001
83	Cachri Compu ltrs	1997
84	Cyberguыз	2000
85	Globalnet	1998
Block :Thaliparambu(M)		
1	Providence Computer	2003
2	Computer Site	2000
3	Infotech	1994
4	Harisree Net	2001
5	Vamans Cycer Café	2003
6	Sree Sankaracharya Computer Centre	1998
7	Multix Computers	1994
8	Annamalai University	1997
9	Jeletta	2003

Sl No	Institution Name	Year of Estd.
10	Mahatma Computers	2003
11	Technosoft	1999
12	Spectrum	2000
13	Digital Press & DTP Centre	2004
14	Rose Offset Printers	1999
15	Honest. DTP	2000
16	Itec Taliparamba	2003
17	Learn Computers Education	2000
18	Digitone	2002
19	Napcol Computers	2002
20	Lakholia Computer Centre	1999
21	Infotech	2003
22	Infobytes	2000
23	Royal Computers	2003
24	Infonet Creations	2001
25	Abinand Info Centre	1997
26	Infrasoft Computer Technology	2001
27	Netradix	2001
28	Progressive Institute	2002
29	Relent Cyber College	2000
30	I.T.Center	2000
31	Syber Matic India Pvt Ltd	1999
32	Infolink	2001
33	Sreesankara Vidyapeed	2002
34	Goalwalkers	2002
35	Planet	2003
36	Datamatics	1996
37	Wintech Computers	2001
38	Sandesh Printing Press	1980
39	Infra Lift Computers	1998
40	Syber Computer Training	1999
41	Data Media Computer Center	1999
42	Mascot Computers	1998
43	Alfa Computers	1986
44	Acde Computer Centre	2001
45	Universal Computers	1999
46	Savitha Offset Printers	1992
47	K.V.T.S. Computers	2002
48	Wintech	2001
49	Harisree Institute	2002
50	Safima Computers	2000
51	Cyber Friend Inter	2001

5. POWER AND WATER SUPPLY

5.1 Electricity Connections & Average Monthly Consumption

Panchayat/Block/ Municipality	Domestic		Agricultural		Industrial		Commercial		Others		Others Street lights		Length of L.T. Line (Kms)	Whether voltage drops	Electri- fied houses (Nos.)
	NC	AMC	NC	AMC	NC	AMC	NC	AMC	NC	AMC	NC	AMC			
1	3	4	5	6	7	8	9	10	11	12	13	14	15	16	17
Darmadam (Darmadam-F*, Kadirur-P, Eranholi-P*, Muzhappillaangad-P, Kadambur-P, Edakkad-P, Thalassery- Municipality-P)	14266	1063947	161	1299	219	65126.5	1905	108522	35	37857	1527	31413	254.473	No	14266
2	7357	401890	186	1733	94	27258.5	987	44026	4	681.5	694	7350	159.737	No	7357
3	15830	1191916	290	1392	167	82227	2745	81324	31	12559	1490	10332	325.78	Yes	15830
Chokli(Chokli-F, Karyad-F, New mahe, Peringalam-P, Triprgottur-P, Panniyannur-P Edacheri-P)	9680	636615	240	1006	169	25548.5	1374	46348	9	3368	810	0	329.092	No	9680
Kadirur (Kadirur-F, Pattiam-P, Pinarayi-p Kottayam-P)	47133	3294368	877	5430	649	200160.5	7011	280220	79	54465.5	4521	49095	1069.082		47133
THALASSERY BLOCK															

Panchayat/Block/ Municipality	Domestic		Agricultural		Industrial		Commercial		Others		Others Street lights		Length of L.T. Line (Kms)	Whether voltage drops	Electri- fied houses (Nos.)
	NC	AMC	NC	AMC	NC	AMC	NC	AMC	NC	AMC	NC	AMC			
1	3	4	5	6	7	8	9	10	11	12	13	14	15	16	17
Kunhimangalam(Kunhimanganlam P, Cheruthazham-P)	5151	344731	341	1040	88	18401	987	45995	4	1369	1	6416	128.436	Yes	5151
2															
Vellur (Payyannur M -P, Kankol Alapadamba -P, Karivellur Peralam-P, Peringome Vayakkara-P,)	7480	486106	1241	7099	115	57557	1058	50851	0	0	1	3996	257.959	Yes	7480
3															
Karivellur (Payyannur -P, KarivellurPeralam-P, Pillicode-P)	4897	288795	2486	8434	57	6332	696	39387	0	0	1	6100	154.812	Yes	4897
4															
Padiyottuchal (Cherupuzha-P, Peringome vayakkara-P, Kankol Alapad- amba-P, East Etery- P, Alakode and Udayagiri-P)	7529	370516	1265	17229	133	33366	1855	133552	0	0	2	8398	500.696	Yes	7529
5															
Payangadi (Payyannur M-P, Madayi-P, EzhomeP, Cheruthazham-P, Kadannappally Panapuzha-P, Kunhimangalam-P)	11706	789220	843	2740	203	88526	2762	164761	0	0	3	24531	524.294	Yes	11706

	Panchayat/Block/ Municipality	Domestic		Agricultural		Industrial		Commercial		Others		Others Street lights		Length of L.T. Line (Kms)	Whether voltage drops	Electri- fied houses (Nos.)
		NC	AMC	NC	AMC	NC	AMC	NC	AMC	NC	AMC	NC	AMC			
1	2	3	4	5	6	7	8	9	10	11	12	13	14	15	16	17
6	Madayi (Madayi-P; Mattool-P)	6491	793212	187	540	93	110635	1676	67898	3	1809	1	6357	187.312	Yes	6491
7	Ramanthali (Ramanthali (F))	4028	327492	141	1345	46	9308	865	41780	7	5766	1	7128	128.511	Yes	4028
8	Mathamangalam (PayyannurM-P, Kadannappally Panapuzha-P, Eram- am Kuttur-P, Perin- gome Vayakkara-P Aalakode-P)	8766	413191	1272	8642	76	66154	1360	56071	1	2183	2	2733	491.583	Yes	8766
	PAYYANUR BLOCK	56048	3813263	7776	47069	811	390279	11259	600295	15	11127	12	65659	2373.603		56048
1	Sreekandapuram (Payyavur-P, Sreekandapuram-P, Chengalai-P, Malappattam-P, Padiyur-P)	13890	74464	1175	4400	176	39165	2459	151930	7	1946	3	24168	625.452	Yes	13890
2	Irikkur (Padiyur-P, Malappattam-P, Sreekandapuram-P, Irikkur-F)	5609	301255	168	1508	56	19525	1053	86430	9	3441	2	7463	250.568	Yes	5609
3	Chempery (Naduvil-P, Payyavoor-P, Sreekandapuram-P, and Eruvassay-F)	5788	257129	625	2695	50	9332	844	56718	0	0	1	3258	344.483	Yes	5788
4	Kolachery (Kolachery-P, Narath-F, Mayyil-P)	11046	728393	218	2129	240	105992	2428	81869	1	59002	2	4382	270.984	No	11046

Panchayat/Block/ Municipality	Domestic		Agricultural		Industrial		Commercial		Others			Length of L.T. Line (Kms)	Whether voltage drops	Electri- fied houses (Nos.)	
	NC	AMC	NC	AMC	NC	AMC	NC	AMC	NC	AMC	AMC				
1	3	4	5	6	7	8	9	10	11	12	13	14	15	16	17
5	4464	232705	258	3236	63	23675	923	29137	1	100	1	6135	70.588	No	4464
	40797	1593946	2444	13968	585	197689	7707	406084	18	64489	9	45406	1562.075		40797
1	5686	263772	241	1453	66	42818.5	755	18671	5	2999	746	9709	140.599	No	5686
2	15173	987139	652	3176	167	44050	2548	110692	3	2314	1229	26860	354.417	Yes	15173
3	7554	361750	293	2605	167	63212.5	916	20819	0	0	557	10297	287.037	No	7554
4	9164	536744	260	864	62	26031.5	1440	37356	5	3650	1162	14532	277.297	No	9164
	37577	2149405	1446	8098	462	176112.5	5659	187538	13	8963	3694	61398	1059.35		37577
1	11392	963671	171	1860	324	96479	2014	124878	1	57459	2	33040	241.606	No	11392

Panchayat/Block/ Municipality	Domestic		Agricultural		Industrial		Commercial		Others		Length of L.T. Line (Kms)	Whe- ther voltage drops	Electri- fied houses (Nos.)			
	NC	AMC	NC	AMC	NC	AMC	NC	AMC	NC	AMC						
1	3	4	5	6	7	8	9	10	11	12	13	14	15	16	17	
2																
Kadachira (Kadambur-F, Peralassery-P, Muzhappilangad-P Chembilode -P, Edakkad-P, Chelora-P, Elayavoor-P)	12292	786468	187	3547	148	34267	1527	81274	4056	1	4056	2	13510	375.874	No	12292
3																
Eachur (Elayavoor-P Chelora-P, Munderi-P, Kuttiatoor-P, Mayyil-P)	14974	1028296	322	5574	423	96077	2668	90324	54024	3	54024	3	0	378.229	No	14974
4																
Chakarakkal (Anjarakandy-P, Keezhallur-P, Vengad-P, Chembilode-P, Peralassery-P, Munderi-P, Chelora-P, Mattanur M-P)	15312	904201	374	5209	228	44471	2803	106033	195800	1	195800	2	15902	556.214	No	15312
EDAKKAD BLOCK	53970	3682636	1054	16190	1123	271294	9012	402509	311339	6	311339	9	62452	1551.923		53970

	Panchayat/Block/ Municipality	Domestic		Agricultural		Industrial		Commercial		Others		Others Street lights		Length of L.T. Line (Kms)	Whe- ther voltage drops	Electri- Field houses (Nos.)
		NC	AMC	NC	AMC	NC	AMC	NC	AMC	NC	AMC	NC	AMC			
1	2	3	4	5	6	7	8	9	10	11	12	13	14	15	16	17
1	Azhikode(Azhikode- F*, Pallikunnu-P Chirakkal-P*, Valapattanam-P)	12234	951769	229	1876	305	454571	2297	81624	2	330312	1	15848	171.884	No	12234
2	Pallikunnu (Puzhathi- P, Pallikunnu-P, Chirakkal-P)	11634	1108592	101	825	183.	36398	2368	171472	3	66804	2	30219	204.642	No	11634
3	Valapattanam (Valapattanam-P, Chirakkal- P, Pallikunnu-P, Puzhathi-P)	8192	737817	38	336	39	389427	2639	148404	4	42470	3	25501	124.581	No	8192
	KANNUR BLOCK	32060	2798178	368	3037	527	880396	7304	401500	9	439586	6	71568	501.107		32060
1	Thondiyl (Peravoor- F*, Kanichar-F, Keezhur chavassery- P*, Muzhaku- Nnu-P, Kolyad-P, Kottiyoor-F Kelakom-F, Thillankary-P)	15853	662092	747	5630	155	38250	2950	1300	0	0	878	14814	820.376	Yes	15853
	PERAVOOR BLOCK	15853	662092	747	5630	155	38250	2950	1300	0	0	878	14814	820.376		15853
1	Iritty Keezhallur- P**, Koodali-F*, Kuttiyattur-P, Anjarakandy-P)	15203	641792	759	7521	189	51425.5	3427	205725	0	0	1133	14600	858.585	Yes	15203

Panchayat/Block/ Municipality	Domestic		Agricultural		Industrial		Commercial		Others		Length of L.T. Line (Kms)	Whether voltage drops	Electri- fied houses (Nos.)		
	NC	AMC	NC	AMC	NC	AMC	NC	AMC	NC	AMC					
1	3	4	5	6	7	8	9	10	11	12	13	14	15	16	17
2	7763	301735.5	634	2371	88	19503.5	1238	41197	0	0	409	5861	380.362	Yes	7763
3	8670	442987	271	4448	184	108069	1317	49027	1	29006	1	2443	299.162	No	8670
IRITTY BLOCK	31636	1386514.5	1664	14340	461	178998	5982	295949	1	29006	1543	22904	1538.109		31636
1	14834	1021360	744	5771	287	248606	2791	143913	4	94720	6	7864	652.555	Yes	14834
2	9774	465303	780	3651	127	25785	1979	13346	7	15742	2	3041	479.720	Yes	9774

Panchayat/Block/ Municipality	Domestic		Agricultural		Industrial		Commercial		Others		Others Street lights		Length of L.T. Line (Kms)	Whe- ther voltage drops	Electri- fied houses (Nos.)
	NC	AMC	NC	AMC	NC	AMC	NC	AMC	NC	AMC	NC	AMC			
1 2	3	4	5	6	7	8	9	10	11	12	13	14	15	16	17
3 Pappinisseri (Chrukunnu-P, Kannapuram-P, Kaliassery-P)	9452	735645	388	1071	186	145485	2032	82284	10	21769	4	11536	171.508	No	9452
4 Cherukkunnu (Cherukunnu-P, Mattool-P, Kannapuram-P)	9577	638227	307	1930	149	91173	2072	96532	9	1560	2	12950	297.412	No	9577
TALIPARAMBA BLOCK	43637	2860535	2219	12423	749	511049	8874	336075	30	133791	14	35391	1601.195		43637
Municipality/ Corporations															
1 Kannur(Kannur Municipality,Palli- Kunnu-P*,Edakkad- P,Elayavoor-P, Puzhathi-P,Chelora- P,Contorment)	9069	1193828	21	642	226	155272	5707	684900	8	800621	1	130640	190.278	No	9069
2 Thayyil(Edakkad-P, Elayavoor-P, Kannur M-P)	5332	697980	11	92	78	224930	1542	110347	1	360600	7	4627	118.479	No	5332
3 Kuthuparamba (Kuthuparamba Mun icipality,Pattiam-P, Kottayam-P,Peravoor-P, angattidom, Kanichar-P, Vengad-P, Pinarayi-P, Malur-P, Kolayad-P, Chittariparamba-P)	18573	1000131	726	5941	224	79888	3540	206664	7	4700	1256	20836	663.971	NO	18573

Sl. No.	Panchayat/Block/ Municipality	Domestic		Agricultural		Industrial		Commercial		Others		Length of L.T. Line (Kms)	Whether voltage drops	Electri- fied houses (Nos.)		
		NC	AMC	NC	AMC	NC	AMC	NC	AMC	NC	AMC					
1	2	3	4	5	6	7	8	9	10	11	12	13	14	15	16	17
4	Mattianur(Mattianur Municipality, Malur-P, Keezhur Chavassery-P, Thillankary-P, Keezhallur-P)	15071	746315	429	5343	165	92268	2809	118641	4	11763	1168	26715	577.137	No	15071
5	Payyanur (Payyanur Municipality, Kankol Alapadamba-P, Thalassery south	12397	1006748	687	5126	249	65135	4358	36180	4	1929	1	31237	233.557	Yes	12397
6	Thalassery (Thalassery Municipality, Eranholi-P, Kadirur- P, New Mahe-P)	11664	1139291	76	305	210	123964.5	3367	201902	--	--	3099	4971	175.365	No	11664
7	Thalassery North (Thalassery M-P, Eranholi-P)	2664	405300	0	0	77	95259.5	3745	573988	0	0	1037	124423	44.484	No	2664
8	Kodiyeri (New mahi-P, Thalassery M-P)	8622	683703	77	59	80	12004	1046	34838	5	4518	1659	16101	115.591	No	8622
9	Tatiparamba (Tatiparamba M-P, Kurumathur-P, Pariyaram-P, Ezhome-P, Cheruthazham-P, Kadannapally Panapuzha-P, Chappara Padavu-P, Pattuvam-F)	15219	1009988	452	4333	260	138216	4126	312544	4	2286	2	3302	438.375	Yes	15219

Panchayat/Block/ Municipality	Domestic		Agricultural		Industrial		Commercial		Others		Others Street lights		Length of L.T. Line (Kms)	Whether voltage drops	Electri- fied houses (Nos.)
	NC	AMC	NC	AMC	NC	AMC	NC	AMC	NC	AMC	NC	AMC			
1	3	4	5	6	7	8	9	10	11	12	13	14	15	16	17
10 Dharmasala (Taliparamba M-P, Kalliassery-P, Pappinissery-P, Kurumathur-P)	19047	644604	474	1704	280	375139	3458	144948	3	2342	1	9692	234.645	Yes	19047
11 Burmassery (Pallikunnu -P, Kannur cantonment, Kannur M-P)	2711	384447	7	87	100	44616	4562	710420	7	224666	7	6006	121.645	No	2711
Total (Urban)	120369	8912335	2960	23632	1949	1406692	38260	3135372	19	233812	8238	378550	2913.527		120369
Total (Rural)	358711	22240937.5	18595	126185	5522	2844228	65758	2911470	171	1052766.5	10686	428687	12076.82		358711
District	479080	31153272.5	21555	149817	7471	4250920	104018	6046842	190	1286578.5	18924	807237	14990.347		479080

NC= No. of Connections, AMC= Average Monthly consumption * P=Part of a Panchayat, F= Full Panchayat

Source: Electrical Divisional Offices, Kannur, Payyannur, Thalassery.

5.2 Panchayat/Block wise details of Drinking Water Facility

Sl. No	Name of Panchayat/Block	Public Tube Wells	Public wells	Public Tanks/Ponds	Public Taps	Others (Specify)
1	Anjarakandy	6	18	-	42	-
2	Chelora	15	30	67	5	-
3	Chembijode	15	23	-	40	-
4	Edakkad	14	17	2	76	-
5	Elayavoor	7	17	1	69	-
6	Kadambur	2	9	-	9	-
7	Munderi	6	32	-	74	-
8	Muzhappilangad	5	7	2	160	-
9	Peralassery	24	25	1	10	-
	EDAKKAD BLOCK	94	178	73	485	0
10	Aralam	4	39	3	15	-
11	Ayyankunnu	4	60	19	45	16
12	Keezhallur	11	22	2	39	-
13	Keezhur chavassery	2	27	21	14	-
14	Koodali	16	26	7	133	-
15	Payam	-	17	-	-	-
16	Thillankari	8	21	1	-	1
	IRITTY BLOCK	45	212	53	246	17
17	Eruvassy	15	17	2	5	-
18	Irikkur	6	16	-	31	-
19	Kolachery	5	6	-	5	-
20	Kuttiattur	4	25	-	102	-
21	Malapattam	7	13	13	-	-
22	Mayytil	3	35	2	127	-
23	Padiyur kaliad	3	58	3	10	-
24	Payyavoor	9	12	-	125	-
25	Sreekanthapuram	10	11	-	-	-
26	Ulikkal	-	-	-	-	-
	IRIKKUR BLOCK	62	193	20	405	-
27	Azhikode	9	26	2	103	-
28	Chirakkal	14	22	4	10	-
29	Palikunnu	4	10	-	41	6

Sl. No.	Name of Panchayat/Block	Public Tube Wells	Public wells	Public Tanks/Ponds	Public Taps	Others (Specify)
30	Puzhiathi	40	40	1	94	-
31	Valapattanam	18	2	-	46	-
	KANNUR BLOCK	85	100	7	294	6
32	Chittariparamba	6	20	1	-	-
33	Kunnothuparamba	7	11	5	-	-
34	Mangattidam	24	18	-	-	-
35	Mokeri	2	10	-	23	2
36	Panniyannur	1	8	-	-	-
37	Panoor	1	6	1	9	8
38	Pattiam	2	11	2	23	-
39	Trippangothur	1	4	1	25	-
40	Vengad	7	24	-	-	-
	KOOTHUPARAMBA BLOCK	51	112	10	80	10
41	Cheruthazham	10	28	18	16	-
42	Eramam kuttur	10	25	2	4	-
43	Ezhome	18	22	1	45	106
44	Kadannappally panappuzha	15	20	12	-	-
45	Kankol alapadamba	15	35	16	6	-
46	Karivellur peralam	12	26	23	-	-
47	Kunhimangalam	2	3	8	-	-
48	Madayi	-	2	-	97	-
49	Mattool	-	20	-	19	-
50	Peringome vayakkara	20	31	1	-	-
51	Ramanthali	7	8	6	44	-
52	Cherutazham					
	PAYYANUR BLOCK	109	220	87	231	106
53	Kanichar	3	20	1	11	-
54	Kelakam	6	17	-	105	-
55	Kolayad	7	72	31	4	-
56	Kottiyoor	2	18	-	20	-
57	Major	5	30	13	-	-
58	Muzhakkunnu	-	8	2	22	-
59	Peravoor	13	41	4	18	-
	PERAVOOR BLOCK	36	206	51	180	-

Sl. No.	Name of Panchayat/Block	Public Tube Wells	Public wells	Public Tanks/Ponds	Public Taps	Others (Specify)
60	Alakode	20	35	15	68	-
61	Chapparapadavu	34	26	-	36	-
62	Chengalai	11	23	2	4	1
63	Cherukurunu	-	15	-	22	-
64	Kallisseri	4	21	-	110	-
65	Kannapuram	6	18	2	24	5
66	Kurumathur	12	20	-	1	-
67	Naduvil	26	38	7	28	-
68	Narah	11	20	-	191	-
69	Pappinisseri	5	20	5	52	-
70	Pariyaram	20	30	55	-	-
71	Pattuvam	9	26	2	55	86
72	Udayagiri	8	6	-	47	-
	TALIPARAMBA BLOCK	166	298	88	638	92
73	Chokli	-	8	3	100	-
74	Dharmadam	3	16	3	120	-
75	Eranholi	-	10	4	60	-
76	Kadinur	3	10	2	32	-
77	Kariyad	2	7	2	12	-
78	Kottayam	-	6	-	-	-
79	New mahe	4	8	1	20	-
80	Peringalam	3	20	3	-	-
81	Pinarayi	3	18	7	125	-
	THALASSERY BLOCK	18	103	25	469	-
1	Kannur (Municipality)	NA	NA	NA	NA	NA
2	Kuthuparamba (M)	5	17	3	67	-
3	Mattannur (M)	9	40	5	133	-
4	Payyannur (M)	NA	NA	NA	NA	NA
5	Taliparamba (M)	72	22	6	NA	-
6	Thalassery (M)	2	15	27	108	-
7	Cannanore Contonment	2	8	2	20	-
	Total (Urban)	90	102	43	328	-
	Total (Rural)	666	1622	414	3028	231
	District	756	1724	457	3356	231

Source: Municipalities, Kannur

Department of Economics & Statistics, Kerala

37/2016/07/DTP/SMT-29

6. PUBLIC DISTRIBUTION SYSTEM

6.1 Panchayat wise details of Public Distribution System

Sl. No.	Name of Panchayat/Block	Ration shops (Nos)	Rationcard Holders (Nos)	Maveli stores (Nos)	Neethi Stores	Haritha Stores	L.P.G. Connection (Nos)	L.P.G. Agencies (Nos)		Non-Subsidized private agency
								Govt. Agency	Private Agency (Subsidized)	
1	2	3	4	5	6	7	8	9	10	11
1	Edakkad	13	12898	1	1	0	9123	2	1	1
2	Muzhappilangad	5	2924	1	1	1	1599	0	1	1
3	Chembilode	8	5651	1	1	0	4120	1	1	1
4	Peralasseri	14	4203	1	1	0	3164	1	1	2
5	Munderi	10	4682	1	1	0	3118	1	1	0
6	Anjarakandy	10	6520	1	1	0	5817	1	2	0
7	Chelora	10	5761	1	1	0	4378	1	1	1
8	Elayavoor	10	6804	0	1	0	4840	0	0	1
9	Kadambur	9	3861	1	1	0	2650	1	0	0
	EDAKKAD BLOCK	89	53304	8	9	1	38809	8	8	7
10	Aralam	10	4995	0	1	0	3547	0	0	1
11	Ayyankunnu	8	3617	1	1	0	2203	0	0	1
12	Keezhallur	7	3123	0	1	0	2537	0	0	1
13	Keezhur chavassery	13	6760	1	1	1	4327	0	1	1
14	Koodali	11	4482	0	1	0	4172	0	0	2
15	Payam	10	4953	0	1	0	2850	0	0	0
16	Thilankary	5	1806	0	1	0	952	0	0	0
	IRITTY BLOCK	64	29736	2	7	1	20588	0	1	6
17	Eruvessy	9	5040	0	1	0	3552	0	1	2
18	Innikkur	6	2645	02	1	0	1328	1	0	0
19	Kolachery	9	4333	0	1	1	3463	0	2	1
20	Kumattur	7	3841	1	1	0	2299	0	1	0
21	Malapattam	03	1612	01	1	0	914	1	0	0
22	Mayyil	10	5721	1	1	0	4551	0	2	0

Sl. No.	Name of Panchayat/Block	Ration shops (Nos)	Ration card Holders (Nos)	Mavelli stores (Nos)	Neethi Stores	Haritha Stores	L.P.G. Connection (Nos)	Govt. Agency	L.P.G. Agencies (Nos)	
									Private Agency (Subsidized)	Non-Subsidized private agency
1	2	3	4	5	6	7	8	9	10	11
23	Padiyur kalliad	07	3577	1	1	0	2276	0	3	1
24	Payyavoor	9	4434	1	1	0	3362	0	1	1
25	Sreekandapuram	13	6647	1	1	1	5485	0	1	2
26	Ulikkal	11	7064	1	0	0	5524	0	0	0
	IRIKKUR BLOCK	84	44914	9	9	2	32754	2	11	7
27	Azhikode	13	9955	1	1	0	8194	1	1	3
28	Chirakkal	12	6041	1	1	1	4919	2	1	0
29	Pallikunnu	6	1963	1	1	0	1010	1	0	0
30	Puzhathi	10	6061	0	1	0	4935	1	0	0
31	Valapattanam	4	2012	1	1	0	1200	0	0	0
	KANNUR BLOCK	45	26032	4	5	1	20258	5	2	3
32	Chittarparaba	9	3728	1	1	0	2571	0	0	1
33	Kunnothuparamba	14	6255	1	1	0	4282	0	1	3
34	Mangattidam	12	5137	0	1	0	4147	0	0	1
35	Mokeri	8	3132	0	1	0	2100	0	1	0
36	Panniyannur	8	3423	0	1	0	2136	0	1	1
37	Panoor	5	2550	1	1	1	1189	0	1	2
38	Pattiam	12	5202	1	1	0	4129	0	0	1
39	Trippangottur	12	4868	1	1	0	3756	0	0	0
40	Vengad	13	5691	1	1	0	3822	1	0	0
	KOOTHUPARAMBA BLOCK	93	39986	6	9	1	28132	1	4	9
41	Cheruthazham	8	4811	1	1	1	4601	1	0	0
42	Eramamkuttur	10	5844	1	1	0	4142	1	0	0
43	Ezhome	6	4172	0	1	0	8252	1	1	1
44	Kadannapallypanappuzha	8	4328	0	1	0	3143	0	1	1
45	Kankol alappadamba	9	4938	1	1	0	3442	0	2	0
46	Karivellur peralam	6	4000	1	1	0	3421	0	1	0
47	Kunhumangalam	6	3729	0	1	0	3158	0	1	0
48	Mattool	8	3930	0	1	0	3439	0	1	0
49	Madayi	11	6364	1	1	0	5123	0	1	2

Sl. No.	Name of Panchayat	Ration shops (Nos)	Ration card Holders (Nos)	Maveli stores (Nos)	Neethi Stores	Haritha Stores	L.P.G. Connection (Nos)	Govt. Agency	Private Agency (Subsidized)	Non-Subsidized private agency
1	2	3	4	5	6	7	8	9	10	11
50	Peringome vayakkara	05	2895	1	1	0	2552	0	2	0
51	Ramanthali	8	4260	01	1	0	3421	0	1	0
52	Cherupuzha	18	9055	01	0	0	6521	0	0	0
	PAYANUR BLOCK	103	58326	8	11	1	51215	3	11	4
53	Kanichar	7	2553	0	1	0	1650	0	1	0
54	Kelakom	8	3285	0	1	0	2150	0	1	0
55	Kolayad	9	3198	0	1	0	1950	0	1	0
56	Kottiyoor	9	3648	1	1	0	2560	0	2	0
57	Malur	10	4670	1	1	0	3225	0	1	0
58	Muzhakkunnu	7	2916	1	1	0	1711	0	0	0
59	Peravoor	9	1870	1	1	1	890	0	3	0
	PERAVOOR BLOCK	59	22140	4	7	1	14136	0	9	0
60	Alakode	17	7432	1	1	0	6863	0	0	1
61	Chapparapadavu	15	7509	1	1	0	6120	0	2	0
62	Chengalaj	11	5279	1	1	0	4274	0	1	2
63	Cherukunnu	7	4056	0	1	0	3262	0	1	0
64	Kalliasser	8	5308	0	1	0	3756	1	1	0
65	Kannapuram	6	3067	0	1	0	2543	1	1	0
66	Kurumathur	10	4937	1	1	0	3770	0	1	1
67	Naduvil	12	6188	01	1	0	5019	0	0	0
68	Narath	6	4131	0	1	0	3124	0	1	1
69	Pappinisser	9	6154	0	1	0	4946	0	1	0
70	Pariyaram	10	5721	0	1	0	2860	0	1	2
71	Patuvam	5	2830	0	1	0	2400	0	2	0
72	Udayagiri	9	4024	0	1	0	2848	0	0	0
	TALIPARAMBA BLOCK	125	66636	5	13	0	51785	2	12	7

Sl. No.	Name of Panchayat	Ration shops (Nos)	Ration card Holders (Nos)	Maveli stores (Nos)	Neethi Stores	Hariha Stores	L.P.G. Connection (Nos)	L.P.G. Agencies (Nos)		
								Govt. Agency	Private Agency (Subsidized)	Non-Subsidized private agency
1	2	3	4	5	6	7	8	9	10	11
73	Chokli	10	4716	0	1	0	3240	0	0	0
74	Dharmadam	10	4961	1	1	0	3137	0	1	0
75	Eranholi	11	4974	1	1	0	3200	0	0	1
76	Kadinur	13	5447	1	1	0	3189	0	1	2
77	Kariyad	7	2931	1	1	0	1825	0	0	0
78	Kottayam	6	2270	0	1	0	1320	0	0	0
79	New mahe	5	2535	1	1	0	1835	1	0	0
80	Peringalam	8	3663	0	1	0	3106	1	0	2
81	Pinarayi	13	5642	1	1	0	4638	0	1	0
	THALASSERY BLOCK	83	37139	6	9	0	25490	2	3	5
	Municipalities									
1	Kannur	19	6094	3	1	0	42849	5	1	2
2	Koottuparamba	11	4987	1	1	0	11219	1	0	2
3	Mattanur	14	6193	1	1	0	15758	1	0	1
4	Payyanur	24	13550	1	1	0	1568	1	1	3
5	Taliparamba	21	13959	2	2	1	7086	1	0	4
6	Thalassery	38	17854	1	1	1	23590	2	1	7
7	Contormment	2	636	0	0	0	0	0	2	-
	Total (Urban)	129	63273	9	7	2	102070	11	3	19
	Total(Rural)	745	378213	52	79	8	283167	23	61	48
	District	874	441486	61	86	10	385237	34	64	67

Source: Taluk Supply Office, Taliparamba, Kannur, Thalassery

7. TRANSPORT AND COMMUNICATION

7.1 Number of Registered Motor Vehicles

Sl. No.	Class of Vehicle	No. of Vehicles as on 31/3/06	No. of vehicle registered for the 1 st time during the year	No. of vehicles transferred to the district during the year	No. of registration cancelled during the year	No. of vehicles transferred out from the district during the year	No. of vehicles as on 31/03/2006
1	2	3	4	5	6	7	8
1	Two Wheelers	82710	12986	3398	11	3182	95901
2	Passenger vehicles (Non transport)	26124	3902	1922	9	2092	29847
3	Passenger vehicles (Non transport)	35867	2406	1198	21	1172	38278
4	Goods carrier	14570	2526	931	9	1120	16898
5	Tractor Trailer	3603	110	42	0	0	3755
	Total	162874	21930	7491	50	7566	184679

Source: RTO, Kannur

7.2 Taxes & Fees Collected under Motor Vehicles Act/Rules

SL.No.	Items of Fees	Years	
		2004-05	2005-06
1	Taxes (Non transport vehicles)	9,49,71,839	10,44,61,108
2	Taxes (Transport Vehicles)	29,61,01,512	29,94,37,417
3	Fees etc	5,67,15,830	6,00,57,052
	Total	44,77,89,181	46,39,55,577

(Figures in Rs.)

Source: RTO, Kannur

7.3 – Block wise details of Roads, Railways and Water Transport

Sl. No.	Name of Blocks/Municipalities/Corporations	National highway	State highway	PWD Roads	Panchayat road			Railway track	Water Transport	
					Block topped	Metalled	Earthen			Total
1	2	3	4	5	6	7	8	9	10	11
1	Edakkad Block	12.000	-	134.139	201.413	39.653	445.556	686.622	9.048	-
2	Iritty Block	-	-	209.240	218.133	140.965	455.681	814.779	-	-
3	Irikkur Block	-	-	289.428	261.035	252.1	772.86	1285.995	-	41.000
4	Kannur Block	6.000	-	82.902	176.054	39.706	105.041	320.801	5.750	6.000
5	Koonthuparamba Block	-	-	121.932	124.777	47.17	458.209	630.156	-	-
6	Payyanur Block	13.000	-	392.119	175.551	196.372	302.778	674.701	3.500	18.500
7	Peravoor Block	-	-	115.969	141.425	27.45	444.486	613.361	-	-
8	Taliparamba Block	13.000	-	231.222	338.867	430.615	845.028	1614.510	12.000	6.000
9	Thalassery Block	5.000	-	114.979	164.436	100.062	253.246	517.744	1.000	-
10	Kannur Municipality	6.000	-	9.289	90.472	12.026	5.679	108.177	-	-
11	Koonthuparamba Municipality	-	-	13.000	30.590	117.412	0.157	148.159	-	-
12	Mattanur Municipality	-	-	21.960	16.800	27.181	86.557	130.538	-	-
13	Payyanur Municipality	7.000	-	16.430	8.293	1.155	2.280	11.728	2.000	3.000
14	Taliparamba Municipality	9.000	-	17.860	110.775	31.810	110.128	252.713	-	-
15	Thalassery Municipality	7.000	-	27.215	126.400	2.620	30.200	159.220	6.000	-
16	Kannur Cantonment	-	-	-	27.972	0.750	-	28.722	-	-
	DISTRICT	78.000	-	1797.684	2212.993	1467.047	4317.886	7997.926	39.298	74.500

Source: PWD Roads, Grama Panchayats

7.4 Panchayat/Block wise details of Communication Facilities

Sl. No.	Name of Panchayat/Block/ Municipality	Head Post Office	Sub Post Office	E.D. Sub P.O's	Branch P.O's	E.D. Branch P.O's	Total	Letter Boxes	Telegraphic Offices	Telephone Exchanges	Public Telephone Booth				In Numbers		
											Local calls only	Local S.T.D.	Local, S.T.D. & I.S.D.	Total	Carrier Services	Fax service	Cyber coffee
1	2	3	4	5	6	7	8	9	10	11	12	13	14	15	16	17	18
1	Anjarakandy	-	1	-	2	2	5	2	-	-	2	-	13	15	-	-	-
2	Chelora	1	2	-	-	-	3	3	2	1	30	20	20	70	-	-	-
3	Chembilode	-	1	-	4	-	5	-	-	1	-	-	25	25	1	1	-
4	Edakkad	3	-	-	-	-	3	9	-	1	8	-	-	8	-	-	-
5	Elayavoor	-	3	1	-	-	4	-	-	1	30	25	20	75	5	3	1
6	Kadambur	-	2	-	1	-	3	9	-	1	-	-	7	7	-	-	-
7	Munderi	-	1	-	2	-	3	8	-	2	2	-	10	12	-	-	1
8	Muzhappilangad	-	1	-	-	-	1	4	-	1	10	10	20	40	-	-	-
9	Peralassery	-	1	-	4	-	5	12	-	1	-	-	6	6	-	-	-
10	EDAKKAD BLOCK	4	12	1	13	2	32	45	2	9	82	55	121	243	6	4	4
11	Aralam	-	1	-	4	-	5	10	-	1	16	20	5	41	-	-	-
12	Ayyankunnu	-	-	-	-	7	7	14	-	2	20	18	18	56	-	-	-
13	Keezhallur	-	1	-	3	-	4	7	1	1	6	-	18	24	-	1	-
14	Keezhur chavassery	-	1	6	-	-	7	6	1	2	30	21	31	82	4	3	4
15	Koodali	-	1	1	-	-	2	5	-	1	-	-	16	16	-	-	-
16	Payam	-	1	-	1	3	5	12	2	1	3	-	12	15	-	-	-
17	Thillankari	-	-	-	-	1	1	2	-	1	-	6	4	10	-	-	-
18	IRITTY BLOCK	-	5	7	8	11	31	56	4	9	75	65	104	244	4	4	4
19	Eruvassy	-	1	-	9	7	17	8	-	2	1	10	10	40	2	1	-
20	Irikkur	-	1	-	1	-	2	3	-	1	-	30	10	40	1	3	-
21	Kolachery	-	1	1	1	-	3	8	-	1	2	-	21	23	-	4	-
22	Kuttiattur	-	1	1	-	1	3	6	-	1	5	2	3	10	-	-	-
23	Malappattam	-	-	-	1	-	1	5	-	1	15	4	4	23	-	-	-
24	Mayyail	-	1	4	-	-	5	4	1	1	2	-	7	9	-	-	-

Sl. No.	Name of Panchayat	Head Post Office	Sub Post Office	E.D. Sub P.O's	Branch P.O's	E.D. Branch P.O's	Total	Letter Boxes	Telegraphic Offices	Telephone Exchanges	Public Telephone Booth				Carrier Services	Fax service	Cyber coffee
											Local calls only	Local S.T.D.	Local S.T.D. &	Total			
1	2	3	4	5	6	7	8	9	10	11	12	13	14	15	16	17	18
23	Padiyur kallad	-	1	-	4	-	5	4	-	2	1	-	23	24	-	-	-
24	Payyavur	-	1	-	4	-	5	5	1	2	6	8	24	38	1	-	1
25	Sreekanapuram	-	1	-	-	6	7	16	-	3	26	-	26	52	3	3	2
26	Ulikkal	-	1	-	-	-	1	-	1	1	-	-	-	-	-	-	-
	IRIKKUR BLOCK																
27	Azhikode	-	9	6	20	18	53	59	2	15	58	54	118	219	7	11	3
28	Chirakkal	-	1	-	-	-	1	-	1	1	10	50	24	84	1	-	2
29	Palikkunnu	-	2	1	-	1	4	10	1	1	30	20	10	60	1	2	1
30	Puzhathi	-	1	9	-	-	10	3	1	1	-	-	9	9	-	-	2
31	Valapattanam	-	2	-	-	1	3	15	-	1	20	22	22	64	1	4	2
	KANNUR BLOCK																
32	Chittiriparamba	-	7	10	-	2	19	31	3	5	70	97	69	326	5	7	7
33	Kunnothuparamba	-	1	-	2	-	3	13	1	1	7	7	7	21	1	1	-
34	Mangatidam	-	1	-	-	3	4	13	1	1	1	-	25	26	-	-	-
35	Mokeri	-	1	4	4	4	13	14	1	1	25	30	25	80	-	-	-
36	Panniyannur	-	-	2	-	2	4	10	-	-	20	15	6	41	-	-	-
37	Panoor	-	1	1	-	1	3	5	1	1	20	15	15	50	-	1	-
38	Pattiam	-	1	2	2	1	6	12	-	1	75	75	-	150	2	3	5
39	Tripangattur	-	1	-	4	-	5	19	1	1	3	24	17	44	-	3	1
40	Vengad	-	1	-	4	4	9	13	-	1	7	26	18	51	3	1	-
	KOOTHUPARAMBA BLOCK																
41	Cheruthazhazhm	-	8	9	17	19	53	105	5	8	188	192	123	503	6	9	7
42	Eramam kuttur	-	1	1	4	-	6	-	3	1	12	-	35	47	1	2	1
43	Ezhome	-	1	-	6	-	7	-	2	2	6	8	14	28	-	1	-
44	Kadannapally panappuzha	-	2	-	1	-	3	-	2	-	5	24	29	58	2	3	1
45	Kankol alapadamba	-	2	2	5	-	5	-	-	-	-	-	-	-	-	-	-
46	Karivejilur peralam	-	1	1	1	-	3	-	1	1	-	-	14	14	-	-	-
47	Kunhimangalam	-	2	-	1	-	3	-	2	1	2	-	7	9	-	-	-
48	Mattool	-	2	-	1	-	3	-	1	1	11	-	16	27	-	2	-

Sl. No.	Name of Blocks	Head Post Office	Sub Post Office	E.D. Sub P.O's	Branch P.O's	E.D. Branch P.O's	Total	Letter Boxes	Telegraphic Offices	Telephone Exchanges	Public Telephone Booth				Carrier Services	Fax service	Cyber coffee
											Local calls only	Local S.T.D.	Local S.T.D. & I.S.D	Total			
1	2	3	4	5	6	7	8	9	10	11	12	13	14	15	16	17	18
49	Madayi	-	3	-	-	-	3	-	-	1	2	-	90	92	2	5	-
50	Peringome vayakkara	-	1	2	13	-	16	-	-	5	-	-	26	26	-	-	-
51	Ramanthali	-	1	2	3	-	6	1	1	3	-	-	7	7	1	1	-
52	Cherupuzha	-	1	-	3	-	4	12	1	1	4	8	8	20	5	8	3
	PAYYANUR BLOCK	-	15	8	39	-	62	12	10	17	42	40	248	330	13	23	5
50	Kanichar	-	-	-	4	4	4	10	1	1	3	5	6	-	-	-	-
54	Kelakam	-	1	1	-	4	6	15	1	1	29	16	16	61	2	3	3
55	Kolayad	-	-	4	4	-	8	13	1	1	20	25	20	65	1	-	1
56	Kottiyur	-	1	2	-	-	3	10	1	-	15	-	19	34	2	-	-
57	Malur	-	-	-	-	5	5	14	2	1	70	28	28	126	-	-	-
58	Muzhakkunnu	-	-	-	-	4	4	10	-	1	20	4	4	28	1	1	1
59	Peravoor	-	1	1	4	-	6	14	2	1	28	49	49	126	2	3	2
	PERAVOOR BLOCK	-	3	8	13	-	32	76	7	5	243	122	136	440	8	7	7
60	Alakode	-	1	-	9	-	10	30	1	3	20	25	22	22	5	2	3
61	Chappapadavu	-	1	1	5	2	8	24	1	3	20	10	6	50	-	-	-
62	Chengalai	-	-	-	3	-	3	4	-	1	-	-	9	16	-	-	-
63	Cherukunnu	1	-	-	3	-	4	6	-	1	-	-	9	9	-	-	-
64	Kalliasseri	-	1	-	2	-	3	10	1	1	-	-	5	5	1	1	-
65	Kannapuram	-	1	1	1	-	3	13	1	-	17	-	11	28	6	1	1
66	Kurumathur	-	-	-	4	-	4	8	1	1	26	10	5	41	-	-	-
67	Naduviel	-	1	1	8	-	10	20	1	2	28	23	20	71	7	1	1
68	Nrath	-	2	-	-	-	2	8	2	1	35	25	25	85	-	2	-
69	Pappaimisseri	-	1	-	2	-	3	7	1	1	25	15	10	50	2	4	-
70	Paryaram	-	2	1	3	-	6	10	1	1	-	-	13	13	-	2	-
71	Pattuvam	-	1	-	1	-	2	12	1	1	3	2	1	6	-	-	-
72	Udayagiri	-	1	1	3	-	4	10	1	1	3	12	5	20	-	-	-
	TALIPARAMBA BLOCK	1	11	5	43	2	62	162	8	17	157	122	137	416	21	11	2

Sl. No.	Name of Blocks	Head Post Office	Sub Post Office	E.D. Sub P.O's	Branch P.O's	E.D. Branch P.O's	Total	Letter Boxes	Telegraphic Offices	Telephone Exchanges	Public Telephone Booth				Carrier Services	Fax service	Cyber coffee
											Local calls only	Local S.T.D.	Local, S.T.D. & I.S.D	Total			
1	2	3	4	5	6	7	8	9	10	11	12	13	14	15	16	17	18
73	Chokli		2			1	3	12	2	1	8		26	34	1	1	1
74	Dharmadam		3			1	4	16	2		4		25	29			
75	Eranholi		2	1	2	2	7	16	2		26		19	45		1	
76	Kadirur		2		2	1	5	15	2	1	6		30	36			1
77	Kariyad		1		2	2	5	9			98	16	12	126			1
78	Kottayam			2		2	4	7	1		3		12	15			
79	New mahe	1	2			1	4	14	2		4		13	17		2	
80	Peringalam		1	1		1	3	8	1		5		13	18			
81	Pinarayi		1	3		1	5	16	2	1	26	12	5	43	1	1	2
	THALASSERY BLOCK	1	14	7	6	12	40	113	14	3	180	28	155	363	2	5	5
	Municipalities																
1	Kannur	1	4		1		6	67	1	2	284	900	2408	3592	10	17	18
2	Koothuparamba	1	2		4		7	14	1	2	188		62	250	4	6	6
3	Mattanur		1			6	7	25	1	2	10		41	51	2	3	2
4	Payyanur		2	4	6		12		1	1	30		100	130	10	16	10
5	Taliparamba	1	1		2		4		1	1	52	65	88	205	3	16	7
6	Thalassery	1	8	2	2		13	78	1	3	536		263	799	10	12	15
7	Contortment		2				2	4			1		4	5			
	Total (Urban)	4	20	6	15	6	51	188	6	11	1101	965	2966	5032	39	70	58
	Total (Rural)	6	83	61	154	79	383	659	55	88	1095	775	1211	3084	72	81	44
	District	10	103	67	169	85	434	847	61	99	2196	1740	4177	8116	111	151	102

Source: Dept. of Posts, Kannur Division

7.5 Panchayat/Block wise Telephone Exchanges as on 01-11-2006

Name of Panchayat/ Block	Name of Exchange	Capacity	Working connections			Waiting list
			DELS- LL	WLLs-	WLL- M	
3	4	5	6	7	8	9
Anjarakandy Chelora	Anjarakandy	6000	4926	127	61	28
Chembilode	Kadachira	3628	3906	109	27	21
Edakkad	Edakkad	3000	2546	309	47	20
	Thottada	2048	1948	213	15	28
Elayavoor	Chovva	4372	4173	1	30	3
	Varam	2300	2256	6	18	25
Kadambur	Kadachira	3628	3906	109	27	
Munderi	Eachur	2000	2249	332	21	26
	Munderi	2432	2324	312	82	61
Muzhappilangad						
Peralassery	Peralassery	2048	2275	0	0	14
EDAKKAD BLOCK		31456	30509	1518	328	226
Aralam	Aaram	2616	2161	415	82	255
Ayyankunnu	Vaniyapara	1280	1136	93	3	49
	Kacerikadavu	480	404	24	0	1
Keezhallur						
Keezhur chavassery	Iritty	4000	3734	137	42	56
	Uliyil	2616	2361	190	2	41
Koodali	Kololam	3500	3175	357	7	227
Payam	Edoor	2000	1739	218	2	85
	Kiliyanthara	2872	2733	65	0	62
Thillankari	Kakkayangad	2000	1708	77	3	72
	Thillankery	1500	1463	3	3	83
IRITTY BLOCK		22864	20614	1579	144	931
Eruvassy	Chempery	2488	1943	273	52	38
Irikkur	Irikkur	2756	2978	244	19	66
Kolachery	Kolacery	5000	4668	447	29	230
Kuttiattoor						
Malappattam	Malappattam	1512	1234	58	14	17
	Aichery	1512	1205	36	4	75
Mayyil	Mayyil	3436	3141	444	17	126
Padiyur kaliad	Blathur	1512	1273	59	8	24
	Padiyur	1384	959	9	3	40
Payyavur	Chandanakkampara	1384	1205	5	10	112
	Paisakkari	1000	711	10	2	72
	Payyavoor	1896	1571	39	10	111
Sreekandapuram	Chempanthotty	2000	1611	26	7	111
	Sreekandapuram	3324	3178	364	33	33
Ulikkal	Mattara	1456	1174	235	2	34
	Ulikkal	2244	2071	338	46	97
IRIKKUR BLOCK		32904	28922	2587	266	1186

Name of Panchayat/ Block	Name of Exchange	Capacity	Working connections			Waiting list
			DELS-LL	WLLs	WLL-M	
3	4	5	6	7	8	9
Azhikode	Alavil	3122	2938	17	24	7
	Azhikode	2464	2323	52	11	23
Chirakkal						
Pallikunnu	Pallikunnu	3718	3543	49	38	7
Puahathi						
Valapattanam	Valapattanam	5632	5130	89	70	21
KANNUR BLOCK		14936	13934	207	143	58
Chittariparamba	Chittariparamba	2500	2274	242	5	26
Kunnothuparamba	Kadavathur	1920	2237	57	6	27
Mangattidam	Mangattidam	2000	1681	193	5	33
Mokeri						
Panniyannur						
Panoor	Panoor	7884	7972	691	26	211
Pattiam	Cheruvanchery	1768	1490	12	2	32
Tripangottur	Thoovakunnu	4344	4608	686	11	110
Vengad	Vengad	1372	1139	844	9	41
	Mambaram	3084	3390	403	107	79
KOOTHUPARAMBA		24872	24791	3128	171	559
Cheruthazham	Pilathara	2628	2478	109	19	21
Ezhome	Kottila	1464	1328	5	3	34
Eramam kuttoor	Kakkara	1000	648	1	1	19
	Mathamangalam	4000	3595	355	53	178
	Peruvamba	1512	1253	2	3	83
Kadannapally panappuzha	Pariyaram	1000	815	103	6	7
Kankol alapadamba	Mathil	3140	2799	290	27	106
Karivellur peralam	Karivellur	4012	3931	182	10	54
Kunhimangalam	Edattu	1280	1251	11	3	11
	Kunhimangalam	2544	2434	69	4	39
Madayi	Payangadi	7024	7123	379	13	166
Mattool	Mattool	3260	3059	34	5	6
Peringome vayakkara	Peringome	1628	1532	191	6	56
	Pulingome	2488	1970	370	110	94
Ramanthali	Ettikulam	1000	670	0	2	0
	Palakkode	1024	991	1	2	5
	Rammanthali	2048	2012	0	5	4
Cherupuzha	Cherupuzha	3512	3031	383	132	49
	Rajagiri	496	439	28	1	28
	Thirumeni	1500	1330	10	2	74
PAYYANUR BLOCK		46560	42689	2523	407	1034
Kanichar	Poolakutty	1000	564	30	1	13
Kelakam	Adakkathode	1000	600	66	2	15
	Kelakam	2872	2596	342	140	166
Kolayad	Kolayad	2000	1875	117	6	44
Kottiyur	Kottiyur	1628	1220	173	2	79
Malur	Malur	2000	1494	259	65	136
Muzhakunnu						
Peravoor	Peravoor	4012	3789	450	143	162
PERAVOOR BLOCK		14512	12138	1437	359	615

Name of Panchayat/ Block	Name of Exchange	Capacity	Working connections			Waiting list
			DELS-LL	WLLs-	WLL-M	
3	4	5	6	7	8	9
Alakode	Alakode	2616	1905	471	53	31
	Aarangam	2000	1757	101	35	76
	Therthally	2000	1753	242	17	121
Chapparapadavu	Thadikkadavu	1000	562	83	13	38
	Chapparapadavu	2000	1792	389	30	99
	Perumpadavu	2000	1294	24	1	77
	Poovam	1896	1301	189	9	127
Chengalai	Valakkai	2488	2028	98	34	123
Cherukunnu	Cherukunnu	4000	3654	352	52	44
Kalliasseri	Irinavu	2300	2198	94	8	16
Kannapuram						
Kurumathur	Chorukala	1896	1451	204	23	46
Naduvil	Vellad	1000	815	19	18	95
	Naduvil	1494	1252	277	22	118
	Areekkamala	1000	583	7	7	40
	Kudiyamala	1640	1350	32	21	52
Narath	Kannadiparamba	1372	1321	16	9	9
Pappinisseri	Pappinissery	3852	3755	120	24	17
Pariyaram	Thiruvattur	1712	1173	108	12	82
Pattuvam	Pattuvam	1500	1190	376	10	29
Udayagiri	Arivilanja Poyil	1128	756	34	21	36
	Manakkadavu	2744	1831	184	65	158
TALIPARAMBA BLOCK		41638	33721	3420	484	1414
Chokli	Chokli	2480	2370	1	7	3
Dharmadam	Dharmadam	3120	3027	0	27	2
Eranholi	Ernholi	4152	4059	2	32	9
Kadirur	Kadirur	4250	4226	290	75	69
Kariyad	Peringathur	4204	3939	261	61	83
Kottayam						
New mahe	Mahi	5250	5198	240	35	15
Peringalam						
Pinarayi						
THALASSERY BLOCK Municipality		23456	22869	794	230	178
Kannur Municipality	City Kannur	3872	3650	18	17	2
	Kannur	17016	14824	49	163	8
Koothuparamba Municipality	Kuthuparamba	7000	6894	523	154	116
Mattanur Municipality	Mattannur	3744	3568	855	29	157
	Pazhassy	1064	1002	58	4	11
Payyanur Municipality	Payyannur	8932	9344	221	113	27
Taliparamba Municipality	Taliparamba	9500	9264	560	94	216
Thalassery Municipality	Kodiyeri	4688	4559	114	33	8
	Thalassery	9000	8769	6	90	13
Municipality Total		64816	61874	2404	697	558

Source: Bharat Sanchar Nigam Ltd., Office of G.M. Telecom Dist. Kannur

8. BANKING AND CO-OPERATION

8.1 Banks & Co-Operative Institutions

Sl. No.	Name of Panchayat/Block/ Municipality	State bank of India and associates	Nationalized Banks	Scheduled Commercial Banks	Gramin Banks	NABARD	Land Mortgage Bank branches	District Co-operative Bank Branches	Service Co-operative banks & credit societies	Urban Co-operative bank	State Co-operative bank	Kerala State Agricultural and Rural Development Bank
1	2	3	4	5	6	7	8	9	10	11	12	13
1	Edakkad	-	-	-	1	-	-	-	4	-	1	-
2	Muzhappilangad	1	1	-	-	-	-	-	3	-	-	-
3	Chemilode	-	-	-	1	-	-	-	8	-	-	-
4	Peralasseri	-	1	-	1	-	-	-	7	-	-	-
5	Munderi	-	-	-	1	-	-	-	9	-	-	-
6	Anjarakandy	-	1	1	1	-	-	1	5	1	-	-
7	Chelora	-	-	-	-	-	-	-	2	-	-	-
8	Elayavoor	-	3	-	1	-	-	-	6	-	-	-
9	Kadambur	-	1	-	1	-	-	1	6	2	-	-
10	EDAKKAD BLOCK	1	7	1	7	-	-	2	50	3	1	-
11	Aralam	-	-	-	1	-	-	-	5	-	-	-
12	Ayyankunnu	-	-	-	2	-	-	-	2	-	-	3
13	Keezhallur	-	-	-	1	-	-	-	10	-	-	1
14	Keezhur chavassery	2	3	1	2	-	1	2	7	1	-	1
15	Koodali	-	-	1	-	-	-	1	10	-	-	-
16	Payam	-	1	-	1	-	-	-	2	-	-	-
17	Thillankary	-	-	-	1	-	-	-	3	-	-	-
18	IRITTY BLOCK	2	4	2	8	-	1	3	39	-	-	-

Sl. No.	Name of Panchayat/Block/ Municipality	State bank of India and associates	Nationalized Commercial Banks	Scheduled Commercial Banks	Gramin Banks	NABARD	Land Mortgage Bank branches	District Co-operative Bank Branches	Service Co-operative banks & credit societies	Urban Co-operative bank	Sate Co-operative bank	Kerala State Agricul-tural and Rural Development Bank
		3	4	5	6	7	8	9	10	11	12	13
1	2											
17	Eruvessy	-	1	1	2	-	-	-	1	-	-	-
18	Irikkur	-	1	-	1	-	-	1	4	1	-	-
19	Kolachery	-	-	-	1	-	-	1	2	-	-	-
20	Kuttiattur	-	1	-	-	-	-	-	3	-	-	-
21	Malapattam	1	-	-	-	-	-	-	2	-	-	-
22	Mayyil	-	1	-	-	-	1	-	1	1	1	-
23	Padiyur kalliad	1	-	-	3	-	-	-	2	-	-	-
24	Payyavoor	-	1	-	4	-	-	-	3	-	-	2
25	Sreekandapuram	1	3	-	1	-	1	2	10	-	-	-
26	Ulikkal	-	-	-	1	-	-	1	-	-	-	-
	IRIKKUR BLOCK	3	8	-	11	-	2	5	28	-	-	-
27	Azhikode	-	2	-	-	-	-	1	5	-	-	-
28	Chirakkal	-	2	-	1	-	-	2	8	-	-	-
29	Pallikunnu	-	1	1	-	-	-	-	2	-	-	-
30	Puzhathi	1	-	-	2	-	-	-	3	1	-	-
31	Valapattanam	-	3	-	-	-	-	-	1	-	-	-
	KANNUR BLOCK	1	8	1	3	-	-	3	19	-	-	-

Sl. No.	Name of Panchayat/ Block/ Municipality	State bank of India and associates	Nationalized Commercial Banks	Scheduled Commercial Banks	Gramin Banks	NABARD	Land Mortgage Bank branches	District Co-operative Bank Branches	Service Co-operative banks & credit societies	Urban Co-operative bank	Sate Co-operative bank	Kerala State Agricutural and Rural Development Bank
1	2	3	4	5	6	7	8	9	10	11	12	13
32	Chittariyapara	-	-	-	1	-	-	-	4	-	-	-
33	Kunnothuparamba	-	-	-	1	-	-	1	2	-	-	-
34	Mangattidam	-	-	-	-	-	-	-	3	-	-	-
35	Mokeri	-	-	-	1	-	-	-	4	-	-	-
36	Panniyannur	-	-	-	1	-	-	-	3	-	-	-
37	Panoor	-	2	-	-	-	-	2	4	1	-	-
38	Pattiam	-	-	-	1	-	-	3	1	-	-	-
39	Trippangottur	-	-	-	1	-	-	4	2	-	-	-
40	Vengad	1	1	-	2	-	-	1	4	-	-	-
41	KOOTHUPARAMBA	1	3	-	8	-	-	11	27	1	-	-
42	Cheruthazham	-	-	-	1	1	1	-	9	1	-	-
43	Eramankuttur	-	1	-	1	-	-	1	4	-	-	-
44	Ezhome	-	3	1	1	-	-	1	3	-	-	-
45	Kadannapallypanappuzha	-	1	-	-	-	-	1	3	-	-	-
46	Kankol alappadamba	-	-	-	1	-	-	-	2	-	-	-
47	Karivellur peralam	-	1	-	1	-	-	1	1	-	-	-
48	Kunhimangalam	-	-	-	1	-	-	2	1	-	-	-
49	Mattool	-	-	-	1	-	-	-	4	-	-	-
50	Madayi	1	3	-	1	-	-	1	3	1	-	-
51	Peringome vayakkara	1	1	-	1	-	-	-	3	-	-	-
52	Ramanthali	1	2	-	1	-	-	-	7	-	-	-
53	Cherupuzha	1	1	1	1	-	1	1	2	1	-	-
	PAYANUR BLOCK	4	13	1	11	1	2	8	41	3	-	-

Sl. No.	Name of Panchayat/Block/ Municipality	State bank of India and associates	Nationalized Commercial Banks	Scheduled Commercial Banks	Gramin Banks	NABARD	Land Mortgage Bank branches	District Co-operative Bank Branches	Service Co-operative banks & credit societies	Urban Co-operative bank	Sate Co-operative bank	Kerala State Agricultural and Rural Development Bank
1	2	3	4	5	6	7	8	9	10	11	12	13
53	Kanichar	-	-	3	-	-	-	-	-	-	-	-
54	Kelakom	-	1	-	2	-	-	1	2	-	-	-
55	Kolayad	-	1	-	2	-	-	1	4	-	-	-
56	Kottiyoor	-	-	-	1	-	-	1	1	-	-	-
57	Malur	-	1	-	1	-	-	-	2	-	-	-
58	Muzhakkunnu	-	-	-	1	-	-	-	2	-	-	-
59	Peravoor	-	1	-	1	-	1	1	5	2	-	-
	PERAVOOR BLOCK	-	4	3	8	-	1	4	19	2	-	-
60	Alakode	1	1	1	2	-	1	-	4	2	-	-
61	Chapparapadavu	-	-	1	1	-	-	-	2	-	-	-
62	Chengalai	-	-	-	2	-	-	-	3	-	-	-
63	Cherukunnu	-	-	1	-	-	-	-	5	-	-	-
64	Kallisseri	-	-	1	-	-	-	-	3	-	-	-
65	Kannapuram	1	1	1	-	-	-	1	2	-	-	-
66	Kurumathur	-	-	1	2	-	-	-	6	-	-	-
67	Naduvil	-	1	-	1	-	-	1	3	-	-	-
68	Narath	-	-	1	1	-	-	-	9	-	-	-
69	Pappinisseri	1	2	-	1	-	-	-	11	-	-	-
70	Pariyaram	-	1	-	-	-	-	-	3	-	-	-
71	Pattuvam	-	-	-	-	-	-	-	1	-	-	-
72	Udayagiri	-	-	-	3	-	-	-	3	-	-	-
	TALIPARAMBA BLOCK	3	6	7	11	-	1	2	55	-	-	-

Sl. No.	Name of Panchayat/Block/ Municipality	State bank of India and associates	Nationalized Commercial Banks	Scheduled Commercial Banks	Gramin Banks	NABARD	Land Mortgage Bank branches	District Co-operative Bank Branches	Service Co-operative banks & credit societies	Urban Co-operative bank	Sate Co-operative bank	Kerala State Agricultural and Rural Development Bank
1	2	3	4	5	6	7	8	9	10	11	12	13
73	Chokli	-	1	-	-	-	-	-	1	-	-	-
74	Dharmadam	-	1	-	-	-	-	-	3	-	-	-
75	Eranholi	-	-	-	-	-	-	-	6	-	-	-
76	Kadirur	-	1	-	1	-	-	-	1	-	-	-
77	Kariyad	1	1	-	-	-	-	-	2	-	-	-
78	Kottayam	-	-	-	-	-	-	-	3	-	-	-
79	New mahe	-	1	-	1	-	-	1	-	-	-	-
80	Peringalam	-	-	-	1	-	-	-	1	-	-	-
81	Pinarayi	-	1	-	1	-	-	-	28	-	-	-
	THALASSERY BLOCK	1	6	-	4	-	-	1	45	-	-	-
	Municipalities											
1	Kannur	6	17	4	3	1	1	4	2	1	1	1
2	Koothuparamba	1	3	1	2	-	-	2	10	2	-	-
3	Mattanur	1	2	2	-	-	-	2	4	1	-	-
4	Payyanur	2	5	2	1	1	1	3	3	1	-	-
5	Taliparamba	2	4	1	1	1	-	-	1	1	1	1
6	Thalassery	3	12	5	2	-	1	3	15	5	1	1
7	Confortment								1			
	Total (Urban)	15	43	15	9	1	3	14	36	11	1	3
	Total (Rural)	16	59	15	71	1	7	39	323	8	1	-
	District	31	102	30	80	2	10	53	359	19	2	3

9. HEALTH

9.1 Panchayat/Block wise details of Medical Institutions - Allopathy

Sl. No.	Name of Panchayat	Hospital						Dispensaries						Primary health Centres			Community Health Centre		Family Welfare Centre		
		Government			Private			Government			Private			No.	Beds	Doc-tors	No.	Beds		Doc-tors	
		No.	Beds	Doc-tors	No.	Beds	Doc-tors	No.	Beds	Doc-tors	No.	Beds	Doc-tors								
1	2	3	4	5	6	7	8	9	10	11	12	13	14	15	16	17	18	19	20	21	
1	Anjarakandy			1	32	3															4
2	Chelora			2				2	8	2											5
3	Chembilode			5	8												1	30	5		5
4	Edakkad	1	50	10																	6
5	Elayavoor			5		3															5
6	Kadambur																				3
7	Munderi																				5
8	Muzhappilangad																				3
9	Peralassery			1	20	5															3
10	EDAKKAD BLOCK	1	50	10	15	60	11				2	8	2	8	10	8	1	30	5		4
11	Aralam			1	10	1					2		2								7
12	Ayyankunnu																				9
13	Keezhallur			1	28	1															4
14	Keezhur ch-avassery			8	200	24		1		1	3		8				1	12	3		11
15	Koodali																				3
16	Payam																				5
17	Thillankari																				2
18	IRITTY BLOCK			10	238	26		1		1	5		10	7	22	9	1	12	3		41
19	Eruvassy			2	20	3								2	4	2					7
20	Irikkur			4							6	103	13	1	32	1					5
21	Kolachery			1	22	5								1	5	1					4
22	Kuttiattur													1		1					4

Sl. No.	Name of Panchayat	Hospital						Dispensaries						Primary health Centres		Community Health Centre		Family Welfare Centre
		Government			Private			Government			Private			No.	Beds	No.	Beds	
		No.	Beds	Doc-tors	No.	Beds	Doc-tors	No.	Beds	Doc-tors	No.	Beds	Doc-tors					
21	Malapattam																	
22	Mayyil																	
23	Padiyur kaliad-																	
24	Payyavur				1	45	2											
25	Sreekandapuram			2	50	5		2										
26	Ulikkal			1	16													
	IRIKKUR BLOCK-			11	153	15		8	103	15								
27	Azhikode																	
28	Chirakkal			2	34	3												
29	Pallikunnu			2	300													
40	Puzhathi			1	350	32												
31	Valapattanam	1	37	2	5	684	35											
	KANNUR BLOCK	1	37	2	3	370	35											
32	Chittarparamba			1	6	1												
33	Kunnothuparamba																	
34	Mangattidam																	
35	Mokeri							2										
36	Panniyannur																	
37	Panoor																	
38	Pattiam																	
39	Tripangottur																	
40	Vengad			1	10	2												
	KOOTHUPARAMBA BLOCK			2	16	3		3		2								
41	Cheruthazham																	
42	Eramam kuttur			1				4		4								
43	Ezhome																	
44	Kadannappally panappuzha			1	1000	45												
45	Kankol alappadamba			1	16													

Sl. No.	Name of Panchayat	Hospital			Dispensaries			Primary health Centres		Community Health Centre		Family Welfare Centre								
		Government	Private	Doc-tors	Government	Private	Doc-tors	No.	Beds	No.	Beds									
46	Kariveillur peralam	1	52	2																
47	Kunhimangalam																			
48	Madayi				2	30						5								
49	Mattool	1	32	2								17								
50	Peringome vayakkara				2	-	8					7								
51	Ramanthali											30								
52	Cherupuzha											5								
	PAYYANUR BLOCK	2	84	4	6	1046	8	2	10	2	4	4	13	82	17	-	-	-	86	
53	Kanichar																		6	
54	Kelakam				2	30	2												6	
55	Kolayad																		4	
56	Kottiyur				1	50	1												7	
57	Mailur																		3	
58	Muzhakunnu																		5	
59	Peravoor				4	96	8												1	
	PERAVOOR BLOCK	-	-	-	7	176	11	-	-	-	2	-	6	44	8	1	52	2	31	
60	Alakode				5	60	7	1	-	1	2	-	2	10	2				7	
61	Chapparapadavu				1	5	1						2	-	3				3	
62	Chengalayi							1	-	1									6	
63	Cherukunnu				5	353	15						2	22	2				4	
64	Kallasseri												1	10	1				4	
65	Kannapuram				1	8	1						1	26	1				4	
66	Kurumathur												1	-	1				3	
67	Naduvi				1	20	4						2	10	2				4	
68	Narath												2	-	2				4	
69	Pappinisseri				2	50	4												4	
70	Pariyaram																		4	
71	Pattuvam							1	-	1									4	
72	Udayagiri																		4	
	TALIPARAMBA BL:	-	-	-	15	496	32	3	-	3	4	-	4	16	76	17	3	36	6	54

Sl. No.	Name of Panchayat	Hospital						Dispensaries						Primary health Centres			Community Health Centre		Family Welfare Centre						
		Government			Private			Government			Private			No.	Beds	Doc-tors	No.	Beds		Doc-tors					
		No.	Beds	Doc-tors	No.	Beds	Doc-tors	No.	Beds	Doc-tors	No.	Beds	Doc-tors												
73	Chokli											2	-	2	1	-	1				5				
74	Dharmadam														1	-	1				4				
75	Eranholi														1	-	1				3				
76	Kadirur	1	15	2											1	-	1				6				
77	Kariyad														1	-	1				3				
78	Kottayam														1	-	1				5				
79	New mahe														1	-	1								
80	Peringalam														1	-	1								
81	Pinarayi														1	-	1								
	THALASSERY BLOCK	-	-	1	15	2									2	-	2	8	-	8	1	30	5	13	
	Municipalities																								
1	Kannur			25	716	102																			
2	Koothuparamba	1	70	5	1	10	3																		
3	Mattanur	1	38	1	9	143	14																		
4	Payyanur	1	118	8	14	300	50																		
5	Taliparamba	1	159	11	10	145	32																		
6	Thalassery	1	541	41	18	1046	103	1	-	1	1	1	-	1	1	-	1								
7	Contormment	2	665	49																					
	Total (Urban)	7	1591	115	77	2360	304	1	1	1	1	1	1	1	1	1	1								
	Total (Rural)	4	171	16	70	2570	143	6	10	6	30	111	41	82	374	94	9	246	29	401					
	District	11	1762	131	147	4930	447	7	10	7	31	111	42	82	374	94	9	246	29	401					

Source: DMO, Office(Allopathy),Kannur

9.2 Panchayat/Block wise details of Medical Institutions – Ayurveda

Sl. No.	Name of Panchayat	Hospital						Dispensaries						
		Government			Private			Government			Private			
		No.	Beds	Doctors	No.	Beds	Doctors	No.	Beds	Doctors	No.	Beds	Doctors	
1	Anjarakandy						1							
2	Chelora													
3	Chembilode						1							
4	Edakkad													
5	Elayavoor													
6	Kadambur													
7	Munderi						1							
8	Muzhappilangad						1							
9	Peralassery						1							
	EDAKKAD BLOCK						5					5		
10	Aralam						1					1		
11	Ayyankunnu						1					1		
12	Keezhallur						1					1		
13	Keezhur ch-avassery				2		2	10				15		15
14	Koodali						1					1		
15	Payam						1					1		
16	Thillankari						1					1		
	IRITTY BLOCK						2		10	2		7		16
17	Eruvassy						1					1		
18	Irikkur						1					1		3
19	Kolachery													
20	Kuttiattur						1					1		
21	Malapattam						1					1		
22	Mayyil						1					1		
23	Padiyur kaliad-						1					1		
24	Payyavur						2					2		
25	Sreekandapuram				1		2	3		2		4		4
26	Ulikkal				1		2	3		2		9		7
	IRIKKUR BLOCK-						9					7		7

Sl. No.	Name of Panchayat	Hospital						Dispensaries							
		Government			Private			Government			Private				
		No.	Beds	Doctors	No.	Beds	Doctors	No.	Beds	Doctors	No.	Beds	Doctors		
27	Azhikode														
28	Chirakkal														
29	Pallickunnu														
30	Puzhathi														
31	Valapattanam														
	KANNUR BLOCK														
32	Chittariparamba														
33	Kunnothuparamba														
34	Mangattidam														
35	Mokeri														
36	Panniyannur														
37	Panoor														
38	Pattiam														
39	Tripangottur														
40	Vengad														
	KOOTHUPARAMBA BLOCK														
41	Cheruthazham														
42	Eramam kuttur														
43	Ezhome														
44	Kadannapally panappuzha														
45	Kankol alappadamba														
46	Karivellur peralam														
47	Kunhimangalam														
48	Madavi														
49	Mattool														
50	Peringome vayakkara														
51	Ramanthali														
52	Cherutazham														
	PAYYANUR BLOCK														

Sl. No.	Name of Panchayat	Hospital						Dispensaries						
		Government			Private			Government			Private			
		No.	Beds	Doctors	No.	Beds	Doctors	No.	Beds	Doctors	No.	Beds	Doctors	
53	Kanichar						1	-				1		
54	Kelakam						1	-				1		
55	Kolayad						2	-				2		2
56	Kottiyur						1	-				1		2
57	Malur						1	-				1		
58	Muzhakunnu						1	-				1		
59	Peravoor						1	-				1		2
	PERAVOOR BLOCK						8	-				8		6
60	Alakode						1	-				1		6
61	Chapparapadavu						1	-				1		6
62	Chengalayi						1	-				1		5
63	Cherukunnu	1	10	1										
64	Kalliasseri						1	-				1		
65	Kannapuram													
66	Kurumathur				1				10	2				
67	Naduvil						1	-				1		
68	Narath						1	-				1		
69	Pappinisseri						1	-				1		
70	Pariyaram						1	-				1		
71	Pattuvam						1	-				1		
72	Udayagiri													
	TALIPARAMBA BLOCK	1	10	1	1	2	9	-	10	2	9	11	-	11

Sl. No.	Name of Panchayat	Hospital						Dispensaries						
		Government			Private			Government			Private			
		No.	Beds	Doctors	No.	Beds	Doctors	No.	Beds	Doctors	No.	Beds	Doctors	
73	Chokli											1	-	1
74	Dharmadam											1	-	
75	Eranholi											1	-	
76	Kadirur											1	-	
77	Kariyad											1	-	
78	Kottayam											1	-	
79	New mahe											1	-	
80	Peringalam											1	-	
81	Pinarayi											1	-	
	THALASSERY BLOCK											8	-	1

Municipalities/Corporations

1	Kannur	1	100	7	2	28	5							
2	Koottuparamba							1				1		
3	Mattanur							1				1		
4	Payyanur	1	30	3									12	12
5	Taliparamba	1	50	3	3	41	4							
6	Thalassery	1	20	2	1	-	1							
7	Contornment													
	Total (Urban)	4	200	15	6	69	10	2	-	2	12	-	-	12
	Total (Rural)	2	16	2	5	23	9	60	-	60	43	-	-	43
	District	6	216	17	11	92	19	62	-	62	55	-	-	55

Source: DMO, Office (ISM), Kannur

9.3 Panchayat/Block Wise Details of Medical Institutions – Homoeopathy

Sl. No.	Name of Panchayat	Hospital						Dispensaries							
		Government			Private			Government			Private				
		No.	Beds	Doctors	No.	Beds	Doctors	No.	Beds	Doctors	No.	Beds	Doctors		
1	Anjarakandy														
2	Chelora														
3	Chemilode														
4	Edakkad														
5	Elayavoor														
6	Kadambur														
7	Munderi														
8	Muzhappilangad														
9	Peralassery														
10	EDAKKAD BLOCK														
	Aralam														
10	Ayyankunnu														
11	Keezhallur-														
12	Keezhur ch-avassery														
13	Koodali														
14	Payam														
15	Thillankari														
16	IRITTY BLOCK														
	Eruvassy														
17	Irikkur														
18	Kolachery														
19	Kuttiattur														
20	Malapattam														
21	Mayyil														
22	Padiyur kaliad-														
23	Payyavur														
24	Sreekandapuram														
25	Ulikkal														
26	IRIKKUR BLOCK-														

Sl. No.	Name of Panchayat	Hospital						Dispensaries					
		Government			Private			Government			Private		
		No.	Beds	Doctors	No.	Beds	Doctors	No.	Beds	Doctors	No.	Beds	Doctors
27	Azhikode						1			1			
28	Churakkal						1			1			
29	Pallikunnu						-			-			
30	Puzhathi						-			-			
31	Valapattanam						2			2			
	KANNUR BLOCK						1			1			
32	Chittariparamba						1			1			
33	Kunnothuparamba						1			1			
34	Mangattidam						1			1			
35	Mokeri						1			1			
36	Panniyannur												
37	Panoor												
38	Pattiam												
39	Tripangottur												
40	Vengad												
	KOOTHUPARAMBA BLOCK						2			2			
41	Cheruthazham						2			2			
42	Eramam kuttur						1			1			
43	Ezhome												
44	Kadannapally panappuzha												
45	Kankol alappadamba												
46	Karivellur peralam												
47	Kunhimangalam												
48	Madayi												
49	Mattool						1			1			5
50	Peringome vayakkara												
51	Ramanthali												
52	Cherupuzha						1			1			
	PAYANUR BLOCK						5			5			7

Sl. No.	Name of Panchayat	Hospital						Dispensaries									
		Government			Private			Government			Private						
		No.	Beds	Doctors	No.	Beds	Doctors	No.	Beds	Doctors	No.	Beds	Doctors				
53	Kanichar																
54	Ketakam																
55	Kolayad																
56	Kortiyur																
57	Malur																
58	Muzhakunnu																
59	Peravoor																
	PERAVOOR BLOCK																
60	Alakode																
61	Chappapadavu																
62	Chengalayi																
63	Cherukunnu																
64	Kalliasseri																
65	Kannapuram																
66	Kurumathur																
67	Naduvil																
68	Narath																
69	Pappinisseri																
70	Pariyaram																
71	Pattuvam																
72	Udayagiri																
	TALIPARAMBA BLOCK																

Sl. No.	Name of Panchayat	Hospital						Dispensaries						
		Government			Private			Government			Private			
		No.	Beds	Doctors	No.	Beds	Doctors	No.	Beds	Doctors	No.	Beds	Doctors	
73	Chokli									1	-	1	-	1
74	Dharmadam									1	-	1	-	
75	Eranholi													
76	Kadirur													
77	Kariyad									1	-	1	-	
78	Kottayam													
79	New mahe									1	-	1	-	
80	Peringalam													
81	Pinarayi													
	THALASSERY BLOCK	-	-	-	-	-	-	-	-	4	-	4	-	1

Municipalities/Corporations

1	Kannur	1	25	2(1 vacant)						1	-	1	-	
2	Koothuparamba									1	-	1	-	
3	Mattanur									1	-	1	-	
4	Payyanur									1	-	1	-	12
5	Taliparamba													7
6	Thalassery				1	5	2	2		2	-	2	-	5
7	Contornment													
8	Total (Urban)	1	25	2	1	5	2	5		5	-	5	-	24
9	Total (Rural)	-	-	-	1	-	1	32		32	-	32	-	40
	District	1	25	2	2	5	3	37		37	-	37	-	64

Source: DMO, Office (Homoeo), Kannur

9.4 Private Medical Institutions Based on System of Medicines

System of Medicines	Kannur	State
Allopathic	300	4825
Ayurveda	373	4332
Homoeo	259	3226
Others	30	535
Total	962	12918

9.5 Private Medical Institutions & Average number of Inpatients & Outpatients Per Year

	Kannur	State
Number of Institution	962	12918
Number of Wards	445	6275
Number of Beds	5081	64491
No. of Inpatients	225480	4514748
No. of Outpatients	4170600	58627152

9.6 Private Medical Institutions with Type of Registration

Type of Registration	Kannur	State
Local Bodies	570	7844
Charitable	25	413
IMA	42	908
Medical Institution	71	1206
IMC	54	1047
Dental Council	4	64
Homoeo Council	1	15
Others	128	1615
No Registration	122	1441

9.7 Private Medical Institutions Based on Type of Specialty

Type of Specialty	Kannur	State
Gynecology	61	745
Cardiology	17	228
Ortho	31	420
Pediatrics	55	684
T.B	10	117
Aids	0	38
Psychiatry	10	195
Cancer	4	80
Dental	94	1471
ENT	32	417
Neurology	12	149
Urology	6	120
Massage	32	509
Ophthalmic	21	351
Others	49	691

9.8 Number of Doctors / Physicians In Private Medical Institutions

		Kannur	State
P. G And Above	Full Time	309	5556
	Part Time	223	2921
Graduation	Full Time	404	7444
	Part Time	174	3362
Below Degree	Full Time	98	1621
	Part Time	49	788
Physiotherapist	Full Time	17	472
	Part Time	6	202
Others		231	2035
Total		1511	24401

9.9 Training Facilities & number of Seats in Private Medical Institutions (Provisional)

		Kannur	State
Medical Graduate & Above		210	1780
Nursing	Graduate	250	2540
	General Nursing	275	3747
	Others	53	1730
Training To Paramedical Staff	Degree	210	1260
	Others	0	373
Family Welfare of MCH		0	81
Physiotherapy		0	97
Others		49	783

9.10 Classification of Private Medical Institutions Based on Laboratory Facilities

Facilities	Kannur	State
X-Ray	49	861
E.C.G	67	986
I.C. Unit	37	421
CT Scan	10	137
MRA Scanning	2	34
Echo Test	9	117
Laser Rays	3	37
Ambulance	16	382
Canteen	15	377
Medical Store	102	2083
Blood Bank	4	101
Phone Facility	232	3097
Clinical Lab	79	1503
Waste Disposal	65	1150
Others	8	129

9.11 List of Private Medical Institutions in Kannur

Sl.No.	Name of Panchayat	Name of Institute	Ownership
Type of System: Allopathy			
Block: Edakkad			
1	Ancharakandy	B.M HOSPITAL,APPAKKADAVU	Partnership
2	Ancharakandy	J.K. DENTALCLINIC CHAKKARAKKAL	Proprietorship
3	Chelora	ALLOPATHIC CLINIC	Proprietorship
4	Chelora	MALABAR HOSPITAL	Proprietorship
5	Chembilode	DENTEAL CLINIC,SINGLE OWNERSHIP	Proprietorship
6	Chembilode	K.N. DENTAL CLINIC	Proprietorship
7	Chembilode	S.S.CLINIC, CHALA	Proprietorship
8	Chembilode	NEW PAVANA HOSPITAL, CHAKKARAKKAL	Proprietorship
9	Chembilode	CHAKKARAKKAL DENTAL CLINIC	Proprietorship
10	Edakkad	ALPHA DENTAL CLINIC	Proprietorship
11	Elayavoor	SARKAR DISPENSARY	Others
12	Elayavoor	ALLOPATHIC MEDICAL CENTRE	Others
13	Elayavoor	VARAM HOSPITAL	Others
14	Elayavoor	DENTAL CLINIC	Proprietorship
15	Elayavoor	KARUNAKARAN PHARMACY	Proprietorship
16	Peralassery	A.K.G. SMARAKA CO-OPERATIVE HOSPITAL	Co-operatives
Block :Irikkur			
1	Eruvassy	VIMALA HOSPITAL, CHAMPAD	Others
2	Eruvassy	CHEMBERI DENTAL CLINIC, CHEMBERI	Proprietorship
3	Irikkur	DENTAL CARE CENTRE	Partnership
4	Irikkur	PRASANTHA CLINIC	Proprietorship
5	Irikkur	S.R.HOSPITAL	Proprietorship
6	Irikkur	NELEENA NURSING HOME	Proprietorship
7	Kolacherry	KLIC HOSPITAL, KAMBIL	Partnership
8	Kolacherry	SREEJA CLINIC	Others
9	Kolacherry	DR. P.BHARATHAN, KAMBIL	Others
10	Kolacherry	CHELERI MEDICAL CENTRE	Proprietorship
11	Payyavoor	PAYYAVOOR DENTAL CLINIC, PAYYAVOOR	Proprietorship
12	Payyavoor	MATHA PHARMACY- CHANDANAKKAM PARA	Proprietorship
13	Payyavoor	KARTHIKA NURSING HOME - PAISAKARI	Proprietorship
14	Payyavoor	MERCY HOSPITAL, PAYYAVOOR	Proprietorship
15	Sreekandapuram	NIVIL HOSPITAL PRIVATE LIMITED - PRIVATE LIMITED COMPANY	Limited – companies
16	Sreekandapuram	MUNDAMPALLI VAIDYASALA	Proprietorship
17	Sreekandapuram	SANJOSE DENTAL CARE CENTRE	Proprietorship
18	Sreekandapuram	LINY HOSPITAL	Proprietorship
19	Sreekandapuram	DENTAL AND ORAL CARE CENTRE	Proprietorship
20	Sreekandapuram	P.K.MAHAMOOD'S CLINIC- SREEKANDAPURAM	Proprietorship
21	Sreekandapuram	J.S. DENTAL CLINIC	Proprietorship
22	Ulikal	THULASI NURSING HOME	Proprietorship

Sl.No.	Name of Panchayat	Name of Institute	Ownership
Block :Iritty			
1	Aralam	PADUA CLINIC	Proprietorship
2	Ayyankunnu	JHITHI CLINIC (DR.TESSY BABU)	Proprietorship
3	Keezhallur	CHALOODE DENTAL CLINIC	Proprietorship
4	Keezhallur	S.D.PHARMACY	Proprietorship
5	Keezhallur	HARILATHA HOSPITAL	Proprietorship
6	Keezhur Chavassery	AMALA HOSPITAL	Partnership
7	Keezhur Chavassery	P.T.CHAKO CO-OPERATIVE HOSPITAL	Co-operatives
8	Keezhur Chavassery	RAMAKRISHNA CLINIC	Proprietorship
9	Keezhur Chavassery	IRITTY DENTAL CLINIC	Proprietorship
10	Keezhur Chavassery	ASOKANS DENTAL CLINIC	Proprietorship
11	Keezhur Chavassery	SURGICAL METERNITY HOSPITAL	Proprietorship
12	Keezhur Chavassery	DEEPA DENTAL CLINIC	Proprietorship
13	Keezhur Chavassery	THULASI MALABAR HOSPITAL	Proprietorship
14	Keezhur Chavassery	REEMA NURSING HOME	Proprietorship
15	Keezhur Chavassery	MODERN CLINIC	Proprietorship
16	Keezhur Chavassery	S.M.CLINIC	Proprietorship
17	Keezhur Chavassery	SHEENA DENTAL CLINIC	Proprietorship
18	Keezhur Chavassery	KOTTIYOOR OPTICALS	Proprietorship
19	Keezhur Chavassery	CHRISTURAJA DENTAL HOSPITAL	Proprietorship
20	Koodali	ARATHY HOSPITAL, MOOLAKARI	Proprietorship
Block :Kannur			
1	Azhikode	KALLIAT DENTAL CARE CENTRE	Proprietorship
2	Azhikode	FAMKY CLINIC	Proprietorship
3	Chirakkal	P.V.M. HOSPITAL	Proprietorship
4	Chirakkal	DR. KANNAN'S HOSPITAL, PUTHIYAPARAMBA	Proprietorship
5	Pallikunnu	KOULI HOSPITAL	Others
6	Pallikunnu	MOHANAKRISHNAN	Proprietorship
7	Pallikunnu	RAHIT DENTAL CLINIC	Proprietorship
8	Pallikunnu	SREEKALA	Proprietorship
9	Pallikunnu	DR. SAROJINI	Proprietorship
10	Pallikunnu	SREE DENTAL CLINIC	Proprietorship
11	Puzhathi	CANNANORE CO-OPERATIVE HOSPITAL – SOCIETY LIMITED KANNUR	Co-operatives
Block :Koothuparamba			
1	Chittariparambu	DENTAL CLINIC - CHITTARIPARAMBA	Proprietorship
2	Chittariparambu	K.P.N.HAQU MEDICAL CENTER	Proprietorship
3	Chittariparambu	CLINIC	Proprietorship
4	Chittariparambu	MALLIKA DENTAL CLINIC, CHITTARIPARAMBU	Proprietorship
5	Kunnottuparamba	CHRISTU RAJ HOSPITAL	Trustyship
6	Kunnottuparamba	P R KURUP MEMORIAL HOSPITAL- SOCIETY LTD CO OPERATIVE	Co-operatives
7	Kunnottuparamba	ORTHO CENTER	Proprietorship
8	Kunnottuparamba	A.R NURSING HOME	Proprietorship
9	Kunnottuparamba	ACHUTHANS CLINIC	Proprietorship

Sl.No.	Name of Panchayat	Name of Institute	Ownership
10	Kunnottuparamba	CHILD CLINIC	Proprietorship
11	Kunnottuparamba	KUTHUPARAMBA DENTAL CLINIC	Proprietorship
12	Kunnottuparamba	CLINIC.THOOVAKUNNI	Proprietorship
13	Kunnottuparamba	SURGEONS HOSPITAL	Proprietorship
14	Kunnottuparamba	CALICUT NURSING HOME	Proprietorship
15	Kunnottuparamba	SHAKEELA CLINIC	Proprietorship
16	Kunnottuparamba	KALAYAN LYING IN HOSPITAL	Proprietorship
17	Kunnottuparamba	MODERN DENTAL CLINIC	Proprietorship
18	Kunnottuparamba	SAAG DENTAL CLINIC	Proprietorship
19	Kunnottuparamba	DAMODARANS EYE HOSPITAL	Proprietorship
20	Mokeri	JAYASHEELA CLINIC	Proprietorship
21	Panoor	PANOR NURSING HOME	Partnership
22	Panoor	CLINIC PANOOR	Others
23	Panoor	SURANDRAN CLINIC	Proprietorship
24	Panoor	DR.K.SHAHEED	Proprietorship
25	Pattiam	SREENILAYAM CLINIC,PATTIAM	Proprietorship
26	Vengad	CAREWELL DENTAL CLINIC	Proprietorship
27	Vengad	MODEN CLINIC ANJARAKADY	Proprietorship
28	Vengad	SANTHI CLINIC ,ANJARAKANDY	Proprietorship
29	Vengad	DR.V.P LATHA	Proprietorship
Block :Payyannur			
1	Cherupuzha	ST. SEBASTIANS HOSPITAL, CHERUPUZHA	Trustyship
2	Cherupuzha	S.S.HOSPITAL, PULINGOME	Proprietorship
3	Cheruthazham	SADANANDHAN CLINIC	Proprietorship
4	Cheruthazham	DENTAL HEALTH CENTRE , PILATHARA	Proprietorship
5	Eramam Kuttur	SREE NARAYANA MEDICAL COMPLEX	Trustyship
6	Eramam Kuttur	DENTAL SPECIALITY CLINIC	Proprietorship
7	Ezhome	MULTI SPECIALITY DENTAL CLINIC	Proprietorship
8	Ezhome	SHIJA DENTAL SPECIALITY CLINIC & - X RAYS PAYANGADI	Proprietorship
9	Ezhome	KARUNA DENTAL CLINIC, PAYANGADI	Proprietorship
10	Ezhome	SAJUS DENTAL CLINIC, PAYANGADI	Proprietorship
11	Kadannappally - Panapuzha	PARIYARAM MEDICAL COLLEGE	Co-operatives
12	Kangole - Alapadamba	KANKOL NURSING HOME	Proprietorship
13	Kunhimangalam	DENTAL CLINIC, ADAMCOVIL	Proprietorship
14	Kunhimangalam	MEDAYIL CLINIC	Proprietorship
15	Madayi	DR.K.NARAYANAN'S CLINIC	Proprietorship
16	Madayi	ABDUL KHAREEM	Proprietorship
17	Madayi	RAMZI HOSPITAL	Proprietorship
18	Madayi	FATHIMA MULTY SPECIALITY CLINIC	Proprietorship
19	Madayi	T.M.C. SULAIMAN	Proprietorship
20	Madayi	DR. ABDUL SALAM'S CLINIC	Proprietorship
21	Madayi	UDIMUKKAREN CLINIC	Proprietorship
22	Madayi	KHADEEJA NURSING HOME	Proprietorship

Sl.No.	Name of Panchayat	Name of Institute	Ownership
23	Mattool	JAMEELA CLINIC	Proprietorship
24	Peringom – Vayakkara	PRIYA CLINIC	Others
25	Peringom – Vayakkara	MEDHA NIVAS	Proprietorship
26	Ramantali	PAYYANUR CLINIC	Proprietorship
Block :Peravoor			
1	Kelakom	SANTHI CLINIC	Proprietorship
2	Kelakom	DEWSIA THE POLY DENTAL CLINIC KELAKAM	Proprietorship
3	Kelakom	HOLY CROSS HOSPITAL, KELAKAM	Proprietorship
4	Kolayad	MARTEN DEPORUS DISPENSERY	Trustyship
5	Kottiyoor	ST.CAMILLUS HOSPITAL	Others
6	Kottiyoor	MEDHA NIVAS	Proprietorship
7	Peravoor	ARCHANA HOSPITAL	Trustyship
8	Peravoor	RESMI HOSPITAL	Proprietorship
9	Peravoor	NIRMALA HOSPITAL	Proprietorship
10	Peravoor	PERAVOOR NURSING HOME	Proprietorship
11	Peravoor	LIPA CLINIC	Proprietorship
12	Peravoor	KAVITHA CLINIC PANOOR	Proprietorship
Block :Thalassery			
1	Chokli	REJIL CLINIC	Proprietorship
2	Chokli	COSMETIC DENTAL CLINIC	Proprietorship
3	Chokli	ANITHA PHARMACY	Proprietorship
4	Chokli	J.J.DENTAL CLINIC	Proprietorship
5	Dharmadam	SPECIALIST DENTAL CLINIC,CHIRAKKUNI	Proprietorship
6	Dharmadam	SAFALA CLINIC,DHARMADAM	Proprietorship
7	Dharmadam	SANTHI DENTAL CLINIC	Proprietorship
8	Kadirur	CLINIC	Proprietorship
9	Kadirur	SRAYAN HOSPITAL	Proprietorship
10	Kadirur	CLINIC	Others
11	Kariyad	SHANTI CLINIC & LABORATORY	Proprietorship
12	New Mahi	ZEENA DENTAL CLINIC	Proprietorship
13	Peringalam	FATHIMA DENTAL CLINIC	Proprietorship
Block :Thaliparamba			
1	Alakode	B.T.M .CO-OP HOSPITAL ALAKOD	Co-operatives
2	Alakode	ALAKODE DENTAL CLINIC	Proprietorship
3	Alakode	DEEPA HOSPITAL	Proprietorship
4	Alakode	GISHA MEDI CLINIC	Proprietorship
5	Alakode	ALAKODE MEDICAL CENTRE ALAKOD	Proprietorship
6	Alakode	MEDICAL CLINIC THERTHALLY	Proprietorship
7	Alakode	DENTAL SPECIALITY CLINIC,ALAKODE	Proprietorship
8	Alakode	ST MARIS DENTAL CLINIC ALAKODE	Proprietorship
9	Chapparapadavu	MEDICAL CENTRE, CHAPPARAPADAVU	Others
10	Chapparapadavu	SHAJI CLINIC	Proprietorship
11	Cherukunnu	DENTAL CARE CENTRE, CHERUKUNNU	Partnership
12	Cherukunnu	CANOSSIAN CHARITTABLE INSTITUTION SOCIETY	Trustyship

Sl.No.	Name of Panchayat	Name of Institute	Ownership
13	Kannapuram	K.VINOD, DENTAL CLINIC, KANNAPURAM	Proprietorship
14	Naduvil	ST. JOSEPH HOSPITAL, VELLAD	Proprietorship
15	Pappinissery	MODERN MULTY SPECIALITY HOSPITAL	Partnership
16	Pappinissery	DENTAL CARE & ORTHODONTIES	Proprietorship
17	Pappinissery	PAPPINISERRY DENTAL HOSPITAL	Proprietorship
18	Pappinissery	NOORI DENTAL CARE & ORTHODONTIC CENTRE	Proprietorship
19	Pattuvam	R.L.CLINIC. MADHAVA NAGAR PATTUVAM	Proprietorship
20	Udayagiri	DEEPA HOSPITAL	Proprietorship
21	Udayagiri	MERCY CLINIC	Proprietorship
Block :Kannur Municipality			
1	Kannur (M)	SPECIALITY HOSPITAL	Partnership
2	Kannur (M)	CHAITHANYA HOSPITAL	Partnership
3	Kannur (M)	ASWINI HOSPITAL	Partnership
4	Kannur (M)	DHANALAKSHMI HOSPITAL	Partnership
5	Kannur (M)	WEST COAST NURSING HOME	Partnership
6	Kannur (M)	ASHOKA HOSPITAL	Partnership
7	Kannur (M)	ASHIRVAD HOSPITAL	Partnership
8	Kannur (M)	NABEEL CLINIC	Proprietorship
9	Kannur (M)	ST ANTONYS DENTAL CLINIC	Proprietorship
10	Kannur (M)	NAYANAM OPTICALS	Proprietorship
11	Kannur (M)	COSMETIC DENTEAL CLINIC ENDO DONTIC CENTER	Proprietorship
12	Kannur (M)	DENYAL CLINIC	Proprietorship
13	Kannur (M)	AESTHETIC DENTAL CLINIC ORTHONONIC CENTER	Proprietorship
14	Kannur (M)	VISTA DENTAL CARE	Proprietorship
15	Kannur (M)	ARCHANA CLINIC	Proprietorship
16	Kannur (M)	DENTH CARE	Proprietorship
17	Kannur (M)	CENTRAL DENTAL CLINIC	Proprietorship
18	Kannur (M)	CANNANORE DENTAL CARECENTER	Proprietorship
19	Kannur (M)	RAZLOK HOSPITAL	Proprietorship
20	Kannur (M)	S.M.HOSPITAL	Proprietorship
21	Kannur (M)	PART OF RESIDENCE	Proprietorship
22	Kannur (M)	DENTAL CLINIC	Proprietorship
23	Kannur (M)	MALABAR DENTAL MAXFAC CLINIC	Proprietorship
24	Kannur (M)	FATHIMA HOSPITAL	Proprietorship
25	Kannur (M)	CRESENT HOSPITAL	Proprietorship
26	Kannur (M)	DR. DEVAKI MEMORIAL HOSPITAL	Proprietorship
27	Kannur (M)	DR. OOMMEN EYE HOSPITAL	Proprietorship
28	Kannur (M)	MOOPANS NURSING HOME	Proprietorship
29	Kannur (M)	J.J.S. NURSING HOME	Proprietorship
30	Kannur (M)	RASHEEDA NURSING HOME	Proprietorship
31	Kannur (M)	POTHERY NURSING HOME	Proprietorship
32	Kannur (M)	DENTAL SPECIALITY CENTER	Proprietorship
33	Kannur (M)	ALUKAL NURSING HOME	Proprietorship
34	Kannur (M)	DR.RAMESH'S SKIN CARE CENTRE	Proprietorship
35	Kannur (M)	DR. PRIYADANSHAN'S ENT CLINIC	Proprietorship
36	Kannur (M)	CANNANORE EYE HOSPITAL	Proprietorship

Sl.No.	Name of Panchayat	Name of Institute	Ownership
Kuthuparambu Municipality			
1	Kuthuparambu(M)	RAJINI CLINIC	Proprietorship
2	Kuthuparambu(M)	DR N G GEORGE DENTAL CLINIC	Proprietorship
Mattannur Municipality			
1	Mattannur (M)	SHILPA CLINIC	Proprietorship
2	Mattannur (M)	PRIYA CLINIC	Proprietorship
3	Mattannur (M)	LAKSHMI MEMORIAL HOSPITAL	Proprietorship
4	Mattannur (M)	AMALA DENTAL CLINIC	Proprietorship
5	Mattannur (M)	SANKAR DENTAL CLINIC	Proprietorship
6	Mattannur (M)	MATTANUR DENTAL CLINIC	Proprietorship
7	Mattannur (M)	ZAHEER CLINIC	Proprietorship
8	Mattannur (M)	S.M.HOSPITAL	Proprietorship
9	Mattannur (M)	GRACE HOSPITAL	Proprietorship
10	Mattannur (M)	LEENA CLINIC & NURSING HOME	Proprietorship
11	Mattannur (M)	M.I.M.HOSPITAL	Partnership
12	Mattannur (M)	ASHRAYA HOSPITAL	Partnership
13	Mattannur (M)	E.M.S.MEMORIAL HOSPITAL	Trustyship
Payyannur Municipality			
1	Payyannur(M)	B.K.M.HOSPITAL	Partnership
2	Payyannur(M)	SABA HOSPITAL	Partnership
3	Payyannur(M)	TESNA HOSPITAL	Partnership
4	Payyannur(M)	PAYYANNUR CO-OP HOSPITAL	Co-operatives
5	Payyannur(M)	D.C.DENTAL SPECIALITY CLINIC	Proprietorship
6	Payyannur(M)	PAYYANNUR NURSING HOME	Proprietorship
7	Payyannur(M)	PAYYANNUR MEDICARE CENTRE	Proprietorship
8	Payyannur(M)	MUKUNDA HOSPITAL	Proprietorship
9	Payyannur(M)	ASHA CLINIC -DENTAL	Proprietorship
10	Payyannur(M)	SREDHA HOSPITAL	Proprietorship
11	Payyannur(M)	BHATS DENTAL CLINIC	Proprietorship
12	Payyannur(M)	SUDHEES DENTAL CARE	Proprietorship
13	Payyannur(M)	SREDHA HOSPITAL	Proprietorship
14	Payyannur(M)	SUSHRUSHA DENTAL CLINIC	Proprietorship
15	Payyannur(M)	DEEPAK NURSING HOME	Proprietorship
16	Payyannur(M)	DR.NAYANAR MEMORIAL HOSPITAL	Proprietorship
17	Payyannur(M)	MULTI SPECIALITY DENTAL CLINIC	Proprietorship
Thalassery Municipality			
1	Thalassery(M)	THE TOOTH CLINIC MANGODI THALASSERY	Proprietorship
2	Thalassery(M)	MALABAR HOSPITAL JUBLI ROAD THALASSERI	Proprietorship
3	Thalassery(M)	KEERTHI HOSPITAL, THALASSERI	Proprietorship
4	Thalassery(M)	KAIRALI HOSPITAL A.V.K.NAIR ROAD THALASSERY	Proprietorship
5	Thalassery(M)	SMILE CARE DENTAL CLINIC THALASSERI	Proprietorship
6	Thalassery(M)	CITY METERNITY CENTER HOLLOWAY ROAD-THALASSERY	Proprietorship

Sl.No.	Name of Panchayat	Name of Institute	Ownership
7	Thalassery(M)	SANTOSH HOSPITAL NEW BUS STAND, - THALASSERI	Partnership
8	Thalassery(M)	CENTRAL HOSPITAL	Partnership
9	Thalassery(M)	MORDEN PHYSEOTHERAPY CENTRE	Partnership
10	Thalassery(M)	M.G.HOSPITAL A.V.K NAIR THALASSERY	Partnership
11	Thalassery(M)	DISHA HOSPITAL JUBILI ROAD THALASSERY	Partnership
12	Thalassery(M)	TELY MEDICAL CENTRE LIMITED II GATE - THALASSERY	Limited - companies
13	Thalassery(M)	JOSGIRI HOSPITAL THALASSERY	Trustyship
14	Thalassery(M)	PRATHEEKSHA DE-ADDICATION CENTER, - THALASSER	Trustyship
15	Thalassery(M)	INDIRAGANDI CO-OPERATIVE HOSPITAL,- THALASSERY	Co-operatives
16	Thalassery(M)	THALASSERY CO-OPERATIVE HOSPITAL	Co-operatives
17	Thalassery(M)	MALABAR CANCER CENTER, THALASSERI	Others
18	Thalassery(M)	ALPHA CLINIC, KODIYERI	Proprietorship
19	Thalassery(M)	KAY PARAL HOSPITAL CHIRAKKARA, - THALASSERI	Proprietorship
20	Thalassery(M)	UNITY HOSPITAL, T.C. ROAD, THALASSERY	Proprietorship
21	Thalassery(M)	SPCIALIST CENTER	Proprietorship
22	Thalassery(M)	SHAREEFA DENTAL CLINIC, THALASSERY	Proprietorship
23	Thalassery(M)	NATIONAL NURSING HOME	Proprietorship
24	Thalassery(M)	SKIN CARE HOME NEAR TOWN HALL	Proprietorship
25	Thalassery(M)	MALABAR DENTAL CLINIC	Proprietorship
26	Thalassery(M)	KARUNA HOSPITAL CHIRAKKARA, THALASSERY	Proprietorship
27	Thalassery(M)	R.K.DENTAL CLINIC A.V.K.NAIR ROAD - THALASSERY	Proprietorship
28	Thalassery(M)	DR. A.J. JOSE CLINIC CHIRAKKARA,- THALASSERY	Proprietorship
29	Thalassery(M)	FISA MALTY DENTAL CLINIC, NEW BUS STAND,- THALASSERY	Proprietorship
30	Thalassery(M)	NIA DENTAL CLINIC THALASSER	Proprietorship
31	Thalassery(M)	M.S.M NURSING HOME NARANGAPURAM	Proprietorship
32	Thalassery(M)	JUBLEE DENTAL CLINIC	Proprietorship
33	Thalassery(M)	TELECHERY DENTAL CLINIC	Proprietorship
34	Thalassery(M)	SHEMY HOSPITAL	Proprietorship
35	Thalassery(M)	SPECIALISTS DENTAL CLINIC, A.V.K.ROAD - THALASSERY	Proprietorship
36	Thalassery(M)	CITY DENTAL CLINIC NARANGAPURAM - THALASSERY	Proprietorship
37	Thalassery(M)	SAYLAJA GHOSH DENTAL	Proprietorship
38	Thalassery(M)	ALIF ENTCARE CENTRE, A.V.K.NAIR ROAD	Proprietorship
Thaliparambu Municipality			
1	Thaliparambu(M)	TALIPARAMBA NURSING HOME	Partnership
2	Thaliparambu(M)	TALIPARAMBA DENTAL CLINIC	Partnership
3	Thaliparambu(M)	LOURDE HOSPITAL	Partnership

Sl.No.	Name of Panchayat	Name of Institute	Ownership
4	Thaliparambu(M)	LOURDE HOSPITAL (AM BLOCK)	Partnership
5	Thaliparambu(M)	TALIPARAMBA CO.OPERATIVE HOSPITAL	Co-operatives
6	Thaliparambu(M)	AL FATHIHI DENTAL CLINIC	Proprietorship
7	Thaliparambu(M)	UNITY DENTAL CLINIC	Proprietorship
8	Thaliparambu(M)	ST. MARY'S DENTAL CLINIC	Proprietorship
9	Thaliparambu(M)	DENTAL CLINIC	Proprietorship
10	Thaliparambu(M)	MULTI SPECIALITY DEBTALCARE CENTRE	Proprietorship
11	Thaliparambu(M)	DENTAL SPECIALITY CLINIC	Proprietorship
12	Thaliparambu(M)	EYE CLINIC	Proprietorship
13	Thaliparambu(M)	CLINIC SIVARAM	Proprietorship
14	Thaliparambu(M)	CENTRAL CLINIC	Proprietorship
15	Thaliparambu(M)	JESSY CLINIC	Proprietorship
16	Thaliparambu(M)	CLINIC DR. SURESH BABU	Proprietorship
17	Thaliparambu(M)	KUNHAMINA NURSING HOME	Proprietorship
18	Thaliparambu(M)	NAYANA HOSPITAL	Proprietorship
19	Thaliparambu(M)	OKEYS CHILDRENS NURSING HOME	Proprietorship
20	Thaliparambu(M)	OKEYS CHILDRENS NURSING HOME	Proprietorship
21	Thaliparambu(M)	SUERED HEART HOSOTAL	Proprietorship
22	Thaliparambu(M)	DHANALAKSHMI CLINIC	Proprietorship
23	Thaliparambu(M)	SHILPA CLINIC & NURSING HOME	Proprietorship
24	Thaliparambu(M)	PHYSIOTHERAPY CENTRE	Proprietorship
Type of System: Ayurveda			
Block :Edakkad			
1	Ancharakandy	SATHOSH AYURVEDA OUSHADASALA	Proprietorship
2	Ancharakandy	NO NAME (AGENCY-NAGARJUNA)	Proprietorship
3	Ancharakandy	H.A AUSHADASALA ,KAVIN MOOLA	Proprietorship
4	Ancharakandy	JYOTHI MARMA CHIKILSALAYAM CHAKKARAKKAL	Proprietorship
5	Ancharakandy	SMITHA MEDICALS	Proprietorship
6	Ancharakandy	SMRUTHI AYUR CLINIC ,CHAKKARKKAL	Proprietorship
7	Chelora	ANJITHA ELECTROPATHIC MEDICAL CENTRE	Proprietorship
8	Chembilode	CHIRAGE AYURVEDICS	Proprietorship
9	Chembilode	KALARI MARMA CHIKSALAYAM	Proprietorship
10	Chembilode	NAVA BHARATH VYDHYASALA, CHALA	Proprietorship
11	Chembilode	MARUTHI MARMMA CHIKITSA	Proprietorship
12	Chembilode	N.K.KRISHNAN VAIDYER. IRIVERY	Proprietorship
13	Chembilode	DHANNANTHARY AYURVEDA PAHARMACY, CHALA	Proprietorship
14	Chembilode	NEW BHARATH VYDYASALA	Proprietorship
15	Chembilode	SAI SADAN	Proprietorship
16	Chembilode	DHANNUNTHARI VILASAM OUSHADASALA	Proprietorship
17	Chembilode	ANCHALI AOUSHADA SALA	Proprietorship
18	Chembilode	KONNERY SREEDHARAN VYDAN CHALA	Proprietorship
19	Chembilode	E.M. OUSHATHASALA	Proprietorship
20	Edakkad	VEDA AYURVEDA HOSPITAL	Proprietorship
21	Edakkad	RATHEESH KUMAR.C	Proprietorship

Sl.No.	Name of Panchayat	Name of Institute	Ownership
22	Edakkad	MODERN AURVEDHA PHARMACY	Proprietorship
23	Elayavoor	HOMEOPATHIC	Proprietorship
24	Kadambur	P.P.UTHAMAN VAIDAR	Proprietorship
25	Kadambur	ARYA VAIDYA SALA KOTTAKKAL AGENCY	Proprietorship
26	Kadambur	P.K.OVSADASALA	Proprietorship
27	Kadambur	SRI DANUADHARI AUSHADASALA	Proprietorship
28	Kadambur	KOMATH AYURVEDICS	Proprietorship
29	Kadambur	SEETHARAM AYURVEDA PHARMACY AGENCY	Proprietorship
30	Kadambur	REMYA AYURVEDIC PHARMACY	Proprietorship
31	Munderi	K.A.V AYURVEDIC SUPPLIES MUNDERI MOTTA	Proprietorship
32	Munderi	MADAVA AYURVEDA AUSHADA SALA - KANHIRODE	Proprietorship
33	Munderi	CLINIC	Proprietorship
34	Munderi	CLINIC	Proprietorship
35	Munderi	CLINIC	Proprietorship
36	Munderi	AYURVEDA OUSHADA SALA ,KUDUKKIMOTTA	Proprietorship
37	Munderi	SREEMOOKAMBIKA AUSHADASALA - KUDDIKKIMOTTA	Proprietorship
38	Munderi	NADI VIJNHANI OUSHADASALA	Proprietorship
39	Munderi	APPUKUTTY VAIDYAR SMARAKA AYURVEDA- OUSHADA SALA KUDIKKIMOTTA	Proprietorship
40	Munderi	AGANCY NAGARJUNA,KUDUKKIMOTTA	Proprietorship
41	Muzhappilangad	AYURVEDA MATOM	Proprietorship
42	Peralassery	JAYACHANDRA AYURVEDA PHARMACY	Proprietorship
43	Peralassery	K.V.K. VAIDYASALA	Proprietorship
44	Peralassery	RAMAKRISHNA VAIDYASALA	Proprietorship
45	Peralassery	PALERI ANANDAN	Proprietorship
46	Peralassery	KORAMBETH KUMARAN	Proprietorship
Block :Irikkur			
1	Eruvassy	ANASWARA VIDYA SHALA, KUDIYANMALA	Proprietorship
2	Eruvassy	MADAKKAKAZHI PHARMACY,CHEMPAD	Proprietorship
3	Eruvassy	AYURVEDA VYDYASALA	Proprietorship
4	Irikkur	SUMITHRA CLINIC	Proprietorship
5	Irikkur	DHANAWANDERI MARMMA CHIKITHSALAYAM	Proprietorship
6	Kuttiyattoor	PURUSHOTHAMAN KANI	Proprietorship
7	Kuttiyattoor	DR.K.LAKSHMANAN DAM	Proprietorship
8	Mayyil	MAYYIL HERITAGE AYURVEDIC HOSPITAL, MAYYIL	Proprietorship
9	Mayyil	IDOOZHI VAYDYASALA, MAYYIL	Proprietorship
10	Mayyil	KOYAMBATHOOR FARMACY, MAYYIL	Proprietorship
11	Mayyil	SANJEEVINI CLINIC	Proprietorship
12	Padiyoor - kalliad	JAIN AYURVEDA PHARMACY	Proprietorship
13	Padiyoor - kalliad	SANTHI AYURVEDA SHOP	Proprietorship
14	Payyavoor	THE ARYAVAIDYA PHARMACY LTD. PAYYAVOOR	Proprietorship
15	Payyavoor	PAYYAVOOR PHARMACY - PAYYAVOOR	Proprietorship
16	Payyavoor	OUSHADHI - AGENCY, PAYYAVOOR	Proprietorship

Sl.No.	Name of Panchayat	Name of Institute	Ownership
17	Payyavoor	AGENCY, KOTTAKKAL ARYA VAIDYA SALA – PAYYAVOOR	Proprietorship
18	Payyavoor	MAHA DHANUVANTHARI OUSHADASALA – PAYYAVOOR	Proprietorship
19	Payyavoor	MATHA PHARMACY- CHANDANAKKAM PARA	Proprietorship
20	Sreekandapuram	AROGYA PRADAYANI VAIDYASALA	Proprietorship
21	Sreekandapuram	SREE SHIVANANDA OUSHADASALA	Proprietorship
22	Ulikal	NUSRATH NATURE CARE CENTRE	Trustyship
Block :Iritty			
1	Aralam	OM SRI SIVASAKTHI PARAMBARYA AYUAVEDA-MARMA CHIKILSALAYAM	Proprietorship
2	Ayyankunnu	S.S.V AYURVEDA VYDHASHALA	Proprietorship
3	Ayyankunnu	DR. P.O.CHACKO, KARIKOTTAKAR,(DMS)	Proprietorship
4	Ayyankunnu	KRISHNA AYURVEDIC PHARMACY – KARIKATTUKARA	Proprietorship
5	Ayyankunnu	K.K.KUTTAPPAN	Proprietorship
6	Keezhallur	NAGARJUNA AYURVEDA OUSHADHASALA	Proprietorship
7	Keezhallur	KOTTAKKAL ARYA VAIDYASALA AGENCY	Proprietorship
8	Keezhallur	S.D.PHARMACY	Proprietorship
9	Keezhallur	COIMBATORE PHARMACY	Proprietorship
10	Keezhallur	SREE RAMACHADRA OUSHADHASALA	Proprietorship
11	Keezhur Chavassery	ARYAVYDYASALA	Proprietorship
12	Keezhur Chavassery	KOTTAKAL AYURVEDA SALA	Proprietorship
13	Keezhur Chavassery	AUOSHADI AYURVEDIC	Proprietorship
14	Koodali	AYURVEDA OUSHADASALA NAYATTUPARA	Proprietorship
15	Koodali	AYURVEDA OUSHADASALA, KOLOLAM	Proprietorship
16	Koodali	AYURVEDA SADANAM	Proprietorship
17	Koodali	MARMA CHIKILSALAYAM, KAOLOLAY	Proprietorship
18	Payam	NAZRATAN NATURE CURE CENTRE	Trustyship
19	Payam	CHERUPUSHPA ASHRAMAM	Trustyship
20	Payam	GEETHA AYURVEDICS	Proprietorship
21	Payam	SHAFI AYURVEDIC MARMA CHIKILSALAYAM	Proprietorship
22	Payam	CHARAKA AYURVEDA PHARMACY	Proprietorship
23	Payam	PAVITHRAN	Proprietorship
24	Payam	NARAYANA PHARAMACY	Proprietorship
25	Thillankary	JEEVA PHARMACY	Proprietorship
26	Thillankary	DR. C.NANU AYURVEDIC CLINIC	Proprietorship
Block :Kannur			
1	Azhikode	KUNHIRAMAN AYOORVEDASALA	Proprietorship
2	Azhikode	HOMEOPATHIC CLINIC	Proprietorship
3	Azhikode	MARMA CHIKILSALAYAM	Proprietorship
4	Chirakkal	MARMA CHIKILSALAYAM	Proprietorship
5	Chirakkal	C.P.RAJEEV VYDYAR	Proprietorship
6	Chirakkal	MAMATHA AYURVEDA HOSPITAL	Proprietorship
7	Chirakkal	LUCKY CLINIC PUTHIYATHERU	Proprietorship

Sl.No.	Name of Panchayat	Name of Institute	Ownership
8	Chirakkal	SIVANANDA AYURVEDA CENTRE	Proprietorship
9	Chirakkal	MARMA CHIKILASALAYAM NR. BALANKINAR	Proprietorship
10	Chirakkal	VYDYA RATHNAM OUSHADHASALA, ALAVIL	Proprietorship
11	Pallikunnu	THYKATTU MOOSE VYDHYARATHNAM	Proprietorship
12	Puzhathi	BALAKRISHNA AYURVEDA PHARMACY-KUNHIPALLY	Proprietorship
13	Puzhathi	AYURVEDA VAIDYA CHIKILSA	Proprietorship
14	Puzhathi	S.S.A.PHARMACY	Proprietorship
15	Puzhathi	KALARI MARMA CHIKILSA	Proprietorship
16	Valapattanam	AYURVEDA OUSHA SALA VALAPATTANAM	Proprietorship
Block :Koothuparamba			
1	Chittariparambu	SANTHIGIRI VADYASALA	Others
2	Chittariparambu	JEEVARAKSHAMRUTHAM	Others
3	Chittariparambu	AYURVEDA VISHA VAIDYA SALA	Others
4	Chittariparambu	THE ARYAVIDYA PHARMACY COIMBATOOR - AGENCY	Others
5	Chittariparambu	VISHACHIKITHSALAM, MANANTHERI	Co-operatives
6	Chittariparambu	KAILAS BHAVAN	Proprietorship
7	Chittariparambu	K.GOVINDAN VAIDYER, KOTTAYIL, VATTOLI	Proprietorship
8	Chittariparambu	KOTTAKKAL ARYA VAIDIA SALA	Proprietorship
9	Chittariparambu	CLINIC	Proprietorship
10	Chittariparambu	SREE DHANNENDHERI DY. PHARMACY	Proprietorship
11	Chittariparambu	ACHU VYDIER VYDYA SHALA, - CHITTARIPARAMBU	Proprietorship
12	Chittariparambu	LAKSHMANA AYURVEDIC PHARMACY	Proprietorship
13	Chittariparambu	RAMACHANDRA AYURVEDA	Proprietorship
14	Chittariparambu	AMBU GURIKKAL SMARAKA OUSHADHASALA	Proprietorship
15	Kunnottuparamba	SATHIGIRI MARMA CHIKILSALAYAM	Proprietorship
16	Kunnottuparamba	K.V.M AYUR VYDYA SALA	Proprietorship
17	Kunnottuparamba	ARYAVAIDYA NILAYAM MADURAI(AGENCY)	Proprietorship
18	Kunnottuparamba	AMRUTHA KALPA	Proprietorship
19	Kunnottuparamba	DHANNYANTHARY AUSHADASALA VARAPRA	Proprietorship
20	Kunnottuparamba	SANJEEVANI VYDYA SALA	Proprietorship
21	Kunnottuparamba	N.K PHARMACY	Proprietorship
22	Mokeri	SREEDHAR OUSHADHALAYAM	Proprietorship
23	Mokeri	P.M .PHARMACY	Proprietorship
24	Mokeri	OTTATHAYULLATHIL AYURVEDA FARMACY	Proprietorship
25	Mokeri	HIMALAYA AYURVEDA MEDICAL SHOP	Proprietorship
26	Panniyannoor	AUSHADI AGENNY.CHEMDAD	Proprietorship
27	Panoor	NAGARJUNA AYURVEDIC	Limited - companies
28	Panoor	KRIPA(NAGARJUNA AYUR AGENCY	Others
29	Panoor	SHANTHINIKETHAN ARYA VAIDYASALA	Proprietorship
30	Panoor	KOYAMBATORE AARYA VAIDYASALA	Proprietorship
31	Panoor	SIDDHARTH VAIDYASALA	Proprietorship

Sl.No	Name of Panchayat	Name of Institute	Ownership
32	Panoor	ASHOKA PHARMACY PANOOR	Proprietorship
33	Panoor	ANJANEYA AARIA VADIASALA	Proprietorship
34	Pattiam	MARMA CHIKITHSA KENTHRAM,- CHERUVANCHERY	Proprietorship
35	Pattiam	OTTATHAYYULLATHIL ARYAVYDYA SALA	Proprietorship
36	Pattiam	N.K.PHARMACY	Proprietorship
37	Pattiam	THE AARYA VYDIA FARMACY, PATTIAM	Proprietorship
38	Pattiam	SANJEEVINI VAYDIASALA CHERUVANCHERY	Proprietorship
39	Pattiam	ASWINI AYURVEDIC FARMACY,- CHERUVANCHERY	Proprietorship
40	Thripprangottur	KOTTAKKAL AYURVEDA	Partnership
41	Thripprangottur	KOTTAKKAL ARYAVAIDYA SALA . POILLOOR	Proprietorship
42	Thripprangottur	AROGYA DEEPAK . THUVAKKUNU	Proprietorship
43	Vengad	GREENS AYURVEDIC	Proprietorship
44	Vengad	RAMANNI VAIDYAR MEMORIAL AYURVEDA- PHARMACY	Proprietorship
45	Vengad	INDIGENOUSE DURG HOUSE,ANJARAKANDY	Proprietorship
Block :Payannur			
1	Cherupuzha	NOBLE AYURVEDA MARMA CHIKILSALAYAM	Proprietorship
2	Cherupuzha	ST MARY'S AYURVEDIC CLINIC	Proprietorship
3	Cherupuzha	MAHASWARA AYURVEDA PHARMACY	Proprietorship
4	Cherupuzha	DR. SUDHA MEMORIAL CLINIC	Proprietorship
5	Cherupuzha	S.N.PHARMACY	Proprietorship
6	Cherupuzha	S.N.V. PHARMACY	Proprietorship
7	Cheruthazham	SREE SADAN AYRVEDA AUSHADHA SALA- AGENCY	Proprietorship
8	Cheruthazham	SIVANANDA AYURVEDA AUSHADHASALA, - PILATHARA	Proprietorship
9	Eramam Kuttur	HOMEOPATHI P.P.KUMARAN D.H.M	Others
10	Eramam Kuttur	SREE SADAN AURVEDA AUSHADASHALA	Others
11	Ezhome	NAGARJUNA AGENCY, PAYANGADI	Others
12	Ezhome	KOTTAKKAL AYURVAIDYASALA,PAYANGADI	Others
13	Ezhome	JURNA CLINIC,PAYANGADI	Others
14	Kadannappally -- Panapuzha	KRISHNA AYURVADIC PHARMACY	Others
15	Kangole - Alapadamba	KAKARIYAD AYURVEDA VISHA- CHIKILSALAYAM SWAMI MUKU	Others
16	Kangole - Alapadamba	KANKOL NURSING HOME	Proprietorship
17	Kangole - Alapadamba	SREE LAKSHMI AYURVEDA HOSPITAL	Proprietorship
18	Karivelloor - Peralam	AURVEDA MARMA CHIKILSA	Proprietorship
19	Kunhimangalam	JEEVAMRITHA AYURVEDICUSHATHASALA	Proprietorship
20	Madayi	DAMAN LAB	Proprietorship
21	Madayi	THAIKKATTU VAIDYA RATHNAM	Proprietorship
22	Madayi	MADHUMITHA	Proprietorship
23	Mattool	CO-OP.HOMEOPATHIC SOCIETY	Co-operatives
24	Peringom - Vayakkara	SREE KRISHNA AYURVEDA AUSHADASHALA	Proprietorship

Sl.No.	Name of Panchayat	Name of Institute	Ownership
25	Peringom - Vayakkara	ASHOKA PHARMACY	Proprietorship
26	Peringom - Vayakkara	SHIFA MARMA CHIKITSALAYAM	Proprietorship
27	Peringom - Vayakkara	DANVANDARI VAIDYASALA	Proprietorship
28	Peringom - Vayakkara	KOTTAKKAL ARYA VAIDYA SHALA	Proprietorship
29	Peringom - Vayakkara	NAGARJUNA AYURVEDASHALA	Proprietorship
Block :Peravoor			
1	Kanichar	NAGARJUNA AGANCIES	Proprietorship
2	Kanichar	AYURVEDASRAMAM	Proprietorship
3	Kanichar	SEETHARAM AYURVEDA PHARMACY	Proprietorship
4	Kelakom	KOTTACKAL ARYA VYDYASALA, KELAKAM.	Proprietorship
5	Kelakom	AMRITHA AYURVEDA KENDRA	Proprietorship
6	Kelakom	SEEMA CLINIC, KELAKAM	Proprietorship
7	Kelakom	VYDYA RATNAM OUSHADASALA	Proprietorship
8	Kelakom	THE ARYA VYOYA PHARMACY - (COIMBATURE LTD)	Proprietorship
9	Kolayad	KERALA AYURVEDA DISPENSERY	Proprietorship
10	Kolayad	SHIVANANDHA AUSHADHA SALA	Proprietorship
11	Kolayad	AYURVEDA AUSHADHASALA EHEKKERY	Proprietorship
12	Kolayad	HOMEAPATHIC MEDICAL CENTER	Proprietorship
13	Kolayad	NAGARJUNA AGENCY, KOLAYAD	Proprietorship
14	Kolayad	DHANUNDHARY AYURVEDA, ALACHERRY	Proprietorship
15	Kolayad	SEETHA RAM AYURVEDA PHARMACY LTD	Proprietorship
16	Kolayad	KATTIYAD CHANDU VYDHYAR	Proprietorship
17	Kottiyoor	SEETHARAM AGENCY	Proprietorship
18	Kottiyoor	DHANWANDARI AUSHADA SALA	Proprietorship
19	Malur	SIVAPURAM AYURVEDA VYDYA SHALA	Proprietorship
20	Malur	NITHYANANDA AYURVEDA PHARMACY	Proprietorship
21	Peravoor	SHAFI MARMA CHIKITHSALAYAM	Proprietorship
22	Peravoor	MARMMA CHIKITHSALAYAM	Proprietorship
23	Peravoor	ST.JOSEPH'S AYURVEDIC CENTRE	Proprietorship
24	Peravoor	DHANWANDADI AUSHADASALA	Proprietorship
25	Peravoor	AARYA VAIDYA PHARMACY COIMBATORE - AGENCY	Proprietorship
26	Peravoor	PERAVOOR NURSING HOME	Proprietorship
27	Peravoor	SANTHIGIRI AYURVEDA SIDDAH VAIDYASALA	Proprietorship
Block :Thalassery			
1	Chokli	THE ARYA VAIDYA PHARMACY	Proprietorship
2	Chokli	AROGYADAYINI OUSHADA SALA	Proprietorship
3	Chokli	DHANWADHARI VAIDYASALA	Proprietorship
4	Chokli	KOTTAKKAL AYURVEDIC AGENCY	Proprietorship
5	Chokli	SUDHARMA AYURVEDIC PHARMACY	Proprietorship
6	Dharmadam	DHANWANATHARI AYURVEDIC PHARMACY	Proprietorship
7	Dharmadam	MADATHIL AYURVEDA CENTRE	Proprietorship
8	Dharmadam	AROGYA PRADAYINIVAIDYASALA	Proprietorship

Sl.No.	Name of Panchayat	Name of Institute	Ownership
9	Dharmadam	KOTTAKKAL ARYAVAIDYASALA AGENCY	Proprietorship
10	Dharmadam	ASHOKA PHARMACY, CHIRAKKUNI	Proprietorship
11	Eranholi	MARMA CHIKILSALAYAM	Proprietorship
12	Eranholi	SAHAN AYURVEDICS	Proprietorship
13	Eranholi	ARCHANA AYURVEDICS	Proprietorship
14	Kadirur	KRISNNA PHARMACY	Proprietorship
15	Kadirur	SRAYAN HOSPITAL	Proprietorship
16	Kadirur	PRIVAT CLINIC, PROPRIETOR SHIP	Proprietorship
17	Kadirur	C K VAIDYASALA PROPRIETOR SHIP	Proprietorship
18	Kadirur	VASANTHA AYURVEDIPHA MACY	Proprietorship
19	Kadirur	MPS OUSHADHASALA	Others
20	Kariyad	JYOTHI AYURVEDIC VYDIASALA	Proprietorship
21	Kariyad	HOMOEEO MEDICAL CENTRE	Proprietorship
22	Kariyad	AMRUTHA AYURVEDIC MARMA – CHIKTHSALAYAM	Proprietorship
23	Kariyad	SARADA AYURVEDIC	Proprietorship
24	Kariyad	AYURVEDIC PHARMACY	Proprietorship
25	Kottayam	AWA AYURVEDIC VAIDYASALA	Proprietorship
26	Kottayam	SARADA PHARMACY	Proprietorship
27	Peringalam	MANOJ AYURVEDICS(AGENCY)	Proprietorship
28	Peringalam	AROGIYAPRADAYINI AUSHADASALA	Proprietorship
29	Peringalam	USHADI AGENCY	Proprietorship
30	Peringalam	NITHYANANDA AYURVEDA MARMA – CHIKTHSALAYAM	Proprietorship
31	Pinarayi	DHANWANDHARY PHARMACY	Proprietorship
32	Pinarayi	CHANDHUKUTTY VYDYAR SMARAKAM	Proprietorship
33	Pinarayi	NAGARJUNA OUSHADHASALA	Proprietorship
34	Pinarayi	SREE SADAN AGENCIES	Partnership
35	Pinarayi	PINARAYI CO-OP SOCIETY	Co-operatives
Block :Thaliparamba			
1	Alakode	AUSHADI ALAKODE	Others
2	Alakode	JEEVA DHARA AURVEDHA SHIKILSSA-NELLIKAPARA	Proprietorship
3	Alakode	SURENDRA AUSHADASHALA THERTHALLY	Proprietorship
4	Alakode	KRIPA AURVEDA PANCHAKARMA CHIKILSSA – KENDRAM RAYAROM	Proprietorship
5	Alakode	PILERI PARAMBARIYA CHIKILSSA ALAKODE	Proprietorship
6	Alakode	DANYANDWARI AURVEDHA HOSPITAL-RAYAROM	Proprietorship
7	Alakode	SREESADAN AURVEDHA AUSHADASHALA-RAYAROM	Proprietorship
8	Chapparapadavu	NITHYANANDA AYURVEDIC AUSHADHASALA	Others
9	Chapparapadavu	DESIYA AYURVEDIC PHARMACY	Others
10	Chapparapadavu	SEETHARAM AYURVEDA PHARMACY	Proprietorship
11	Chapparapadavu	BHADARIYA HOMEEO AYURVEDIC MARMA-CHIKITHSALAYAM	Proprietorship

Sl.No.	Name of Panchayat	Name of Institute	Ownership
12	Chapparapadavu	AYURVEDIC ASRAM, CHAPPARAPADAVU	Proprietorship
13	Chapparapadavu	SAROJINI MARMA VYDYA SALA	Proprietorship
14	Chapparapadavu	AYURVEDA SADANAM	Proprietorship
15	Chengalai	K. KUNHIKANNAN VAIDYAR	Others
16	Chengalai	MARMA CHIKILSA KENDRAM	Proprietorship
17	Cherukunnu	RAJESH AYURVEDA OUSHADA SALA, - CHERUKUNNU	Proprietorship
18	Cherukunnu	P.V. GURUKKAL AYURVEDA OUSHADASALA	Proprietorship
19	Kalliassery	KOTTAKKAL AYURVEDA PHARMACY, - KALLIASSERY	Proprietorship
20	Kalliassery	KUNHAMBUR VAIDYAR AYURVEDA - OUSHADHA SALA, KALLIASSERY	Proprietorship
21	Kalliassery	OUSHADI AYURVEDA OUSHADASALA, - KALLIASSERY	Proprietorship
22	Kannapuram	DHANWANDHARI NILAYAM, KANNAPURAM	Proprietorship
23	Kannapuram	VYDYARATHNAM AYURVEDASHALA, - KANNAPURAM	Proprietorship
24	Kannapuram	MARMA CHIKILSALAYAM, KANNAPURAM	Proprietorship
25	Kannapuram	SREE SHIVANANDHAVILASAM OUSHAD- HASALA, KANNAPURAM	Proprietorship
26	Kurumathur	KURUMATHUR AYURVAIDYASALA- AND NURSING HOME	Partnership
27	Kurumathur	JEEVA DHARA	Proprietorship
28	Kurumathur	BINDU HOMEOPATHIC CLINIC	Proprietorship
29	Kurumathur	AYURVEDA CLINIC	Proprietorship
30	Naduvil	M.M.B. AYURVEDAM	Proprietorship
31	Naduvil	NAGARJUNA AYURVEDICS, KARUVANCHAL	Proprietorship
32	Naduvil	NAGARJUNA AYURVEDICS, NADUVIL	Proprietorship
33	Narath	SIVANANDA AYURVEDA OUSHADA SALA	Proprietorship
34	Narath	KUNHIKANNAN VAIDYAR OUSHADASALA, - KANNADIPARAMBA	Proprietorship
35	Narath	SRI SADAN AYURVEDA OUSHADHA SALA,- KANNADIPARAMBA, NARATH	Proprietorship
36	Narath	ARYAVIADYA ASHRAMAM, NARATH, - KANNADIPARAMBA	Proprietorship
37	Pappinissery	AARYA VIADYASALA, PAPPINISSERY	Proprietorship
38	Pappinissery	OUSHADHI AYURVEDA OUSHADA SALA	Proprietorship
39	Pappinissery	K.V.AYURVEDA PHARMA	Proprietorship
40	Pappinissery	KUNHIRAMAN VAIDYAR OUSHADASALA	Proprietorship
41	Pappinissery	SRI SADAN AYURVEDA OUSHADA SALA	Proprietorship
42	Pappinissery	KUNHIKANNAN VAIDYAR SMARAKA- AYURVEDA TRUST	Proprietorship
43	Pappinissery	K. RAGHAVAN VAIDYAR OUSHADHA - SALA, PAPPINISSERY	Proprietorship
44	Pariyaram	AUSHADASALA EMBATE	Proprietorship
45	Udayagiri	DHANUJA HERBAL PRODUCTS	Proprietorship

Kannur Municipality			
Sl.No.	Name of Panchayat	Name of Institute	Ownership
1	Kannur (M)	JAYALAKSIMI AYURVEDACLINIC	Partnership
2	Kannur (M)	NAGARJUNA AYURVEDA AUSHADA SALA	Partnership
3	Kannur (M)	NAGARJUNA AYUREEDA AUSHADA SALA	Partnership
4	Kannur (M)	P.K.AUSHADHA SALA	Partnership
5	Kannur (M)	P.V.A.AYURVEDIC MULTY SPECIALITY-NUSING HOME	Partnership
6	Kannur (M)	SREESADAN AYURVEDA AUSHADHASALA	Partnership
7	Kannur (M)	KANNUR DIST. CO-OP AYURVEDIC RESEARCH-HOSPITAL SOCIETY LITD NO.C1571	Co-operatives
8	Kannur (M)	THE ARYA VAIDYA PHARMACY LTD	Limited-companies
9	Kannur (M)	AUTHORISED DEALER,KOTTAKKAL - ARAVIDYA SALA MELECHOVA	Proprietorship
10	Kannur (M)	ASOKANS CHIKILSALAYAM	Proprietorship
11	Kannur (M)	KOTTAKAL ARYAVAIDYASALA	Proprietorship
12	Kannur (M)	DHANWANDARI VAIDYASHALA	Proprietorship
13	Kannur (M)	ASOKA PHARMACY	Proprietorship
14	Kannur (M)	AYURVEDASRAMAM	Proprietorship
15	Kannur (M)	KALPAVALLI CHIKITSALAYAM	Proprietorship
16	Kannur (M)	SHANTHIGIRI AYURVEDA SIDAVYDYA SALA	Proprietorship
Kuthuparambu Municipality			
1	Kuthuparambu(M)	ARANYA MARMMA CHIKILSALAYAM	Proprietorship
Mattannur Municipality			
1	Mattannur (M)	VYDHYA RATHNAM OUSHADHA SALA	Proprietorship
2	Mattannur (M)	DUSHADHI	Proprietorship
3	Mattannur (M)	NAGARJUNA AUSHADHA SALA	Proprietorship
4	Mattannur (M)	AYRVEDA SADANAM	Proprietorship
5	Mattannur (M)	DHANWANTHAR AYURVEDA CHIKILSALAYAM	Proprietorship
6	Mattannur (M)	AYURVEDA SADANAM	Proprietorship
7	Mattannur (M)	DESEEYA AYURVEDIC PHARMACY	Partnership
8	Mattannur (M)	THE ARYAVYDYA PHARMACY, COIMBATHORE	Proprietorship
Payyannur Municipality			
1	Payyannur(M)	AL-SHIFA-AYURVEDA MARMA CHIKILSALAYAM	Proprietorship
2	Payyannur(M)	APARNA AYURVEDA CLINIC	Proprietorship
3	Payyannur(M)	HOMEOPATHIC SPEACIALITY CLINIC	Proprietorship
4	Payyannur(M)	MAIKEEL AYURVEDA VAIDYA MADOM	Proprietorship
Thalassery Municipality			
1	Thalassery(M)	BIDDENDU KUMAR, LUCKY CLINIC MANGODI	Proprietorship
2	Thalassery(M)	C.V.N.KALARI CHIKILSA KENDRAM IIIRD-GRADE THALASSERY	Proprietorship
3	Thalassery(M)	THALASSERY AYURVEDIC CLINIC	Proprietorship
4	Thalassery(M)	SHAFI DAWA KHANA MARMMA CHIKIL-SALAYAM II GATE THALASSERY	Proprietorship

5	Thalassery(M)	DHANWADHRI NIRATHAN PILAKOOL – THALASSERI	Proprietorship
6	Thalassery(M)	AYURVEDA PARAMPARYA MARMA – CHIKILSALAYAM, PILAKKOOL	Proprietorship
7	Thalassery(M)	M/S ARYAKANDY ACHUTHAN, AYURVEDIC – PHARMACY, - THALASSERI	Partnership
8	Thalassery(M)	MALABAR INSTITUTE OF AYURVEDA	Partnership
9	Thalassery(M)	HIMALAYA PHARMACY PILAKOOL – THALASSERY	Partnership
10	Thalassery(M)	SARADHA AYURVEDIC PHARMACY, - THALASSERY	Partnership
11	Thalassery(M)	CO-OPERATIVE AYURVEDA RESEARCH – CENTRE&HOSPITAL- VENUS CORNER THALASSERY	Co-operatives
12	Thalassery(M)	SANTHIGIRI AYURVEDA PHARMACY	Trustyship
13	Thalassery(M)	DHANWANDARI SADANAM	Proprietorship
14	Thalassery(M)	YOGA CHIKILSALAYAM, THALASSERY	Proprietorship
15	Thalassery(M)	MONOSA CLINIC, THALASSERY COART ROAD	Proprietorship
16	Thalassery(M)	HEMALATA CLINIC COURT ROAD THALASSERY	Proprietorship
17	Thalassery(M)	SYAMATHAKAM AYURVEDA PHARMACY	Proprietorship
18	Thalassery(M)	SANTHI GIRI PHARMACY	Proprietorship
19	Thalassery(M)	DEVI CLINIC KUYALI ROAD, THALASSERI	Proprietorship
20	Thalassery(M)	CHARIAKKAN SMARAKA MARMMA – CHIKILSALAYAM	Proprietorship
21	Thalassery(M)	MARMMA CHIKILSA DEVADAS GURUKKAL, - THIRUVANGAD, THALASSERY	Proprietorship
22	Thalassery(M)	N.N.K. AYURVEDA PHARMACY KOLLASSERY	Proprietorship
23	Thalassery(M)	AYURVEDA PHARMACY COIMBATUR, - NEW BUS STAND, THALASSEY	Proprietorship
24	Thalassery(M)	KERALA AYURVEDIC PHARMACY, - THALASSERY	Proprietorship
25	Thalassery(M)	ASHOKA PHARMACY	Proprietorship
Thaliparambu Municipality			
1	Thaliparambu(M)	SREE SADAN AYURVEDA OUSHADA SALA	Partnership
2	Thaliparambu(M)	P.K.M. AYURVEDIC PHARMACY	Partnership
3	Thaliparambu(M)	KURUMATHUR AYURVAIDYASALA & - NURSING HOME	Partnership
4	Thaliparambu(M)	P.K.M. AYURVEDIC HOSPITAL & - PHARMASECUTICALS	Partnership
5	Thaliparambu(M)	KIRALI MARMA CHIKITHSALAYAM	Partnership
6	Thaliparambu(M)	THE KERALA AYURVEDA VIADYA SALA	Limited-companies
7	Thaliparambu(M)	SIVANDA VIJAYAM OUSHADA SALA	Trustyship
8	Thaliparambu(M)	KERALA AYURVEDA VIADYA SALA	Limited – companies
9	Thaliparambu(M)	KOTTAKKAL ARYA VAIDYA SALA AGENCY	Others
10	Thaliparambu(M)	NAGARJUNA AYURVEDA OUSHADHA –SALA AGENCY	Proprietorship

Sl.No.	Name of Panchayat	Name of Institute	Ownership
11	Thaliparambu(M)	TALIPARAMBA AYURVEDIC PHARMACY – & CLINIC	Proprietorship
12	Thaliparambu(M)	SANTHI PHARMACY	Proprietorship
13	Thaliparambu(M)	SANTHIGIRI AYURVEDA SIDHA VIDYASALA	Proprietorship
14	Thaliparambu(M)	ARJUN CLINIC	Proprietorship
15	Thaliparambu(M)	PECLERI AYURVEDA OUSHADHASALA,- BACKALAM	Proprietorship
16	Thaliparambu(M)	OUSHADHI AGENCY	Proprietorship
17	Thaliparambu(M)	VIJAYASREE AYURVEDICS	Proprietorship
18	Thaliparambu(M)	MYKEEL AYURVEDIC PHARMACUTICALS	Proprietorship
19	Thaliparambu(M)	PECTERI AYURVEDA CENTRE	Proprietorship
20	Thaliparambu(M)	SINCERE HONEO CENTRE	Proprietorship
21	Thaliparambu(M)	SREEKRISHNA PHARMACY	Proprietorship
22	Thaliparambu(M)	ST. MARTIN'S MARMMA CHKILSALAYAM	Proprietorship
23	Thaliparambu(M)	MOUSUMI CLINIC	Proprietorship
24	Thaliparambu(M)	ANUPAM CLINIC	Proprietorship
25	Thaliparambu(M)	NEDUMPURATH AYURVEDIC CENTRE	Proprietorship
26	Thaliparambu(M)	VASUDEVAN VAIDIAR AUSHADASALA	Proprietorship
27	Thaliparambu(M)	PEELERI OUSHADASALA	Proprietorship
28	Thaliparambu(M)	S D PHARMACY	Proprietorship

Type of System: Homoeopathic

Block :Edakkad

1	Ancharakandy	SAKTHI HOMEO CENTRE MUZAHAPPALA	Proprietorship
2	Ancharakandy	HAHNEMAN HOMEO CLINIC	Proprietorship
3	Ancharakandy	ASWATHI HOMEO PATHIC CENTER , - CAKKARAKKAL	Proprietorship
4	Ancharakandy	HOMEOPATHIC MEDICAL CENTER – CHAKKARAKKAL	Proprietorship
5	Ancharakandy	SMITHA MEDICALS	Proprietorship
6	Chelora	S.S.HOMEO CLINIC	Proprietorship
7	Chelora	VARAM HOMEO CLINIC	Proprietorship
8	Chelora	HOMEOPATHIC CLINIC	Proprietorship
9	Chembilode	HOMEO PATHIC CLINIC	Proprietorship
10	Chembilode	ANITHA HOMEO CLINIC, KOYODE	Proprietorship
11	Chembilode	HOMEO PATHIC CLINIC	Proprietorship
12	Chembilode	PRATHIBHA HOMEO CLINIC	Proprietorship
13	Edakkad	SANTHI HOMEO CLINIC	Proprietorship
14	Elayavoor	FRER HOMEO CLINIC	Trustyship
15	Elayavoor	SARKAR DISPENSARY	Others
16	Elayavoor	HOMEOPATHIC	Proprietorship
17	Elayavoor	HOMEOPATHIC	Proprietorship
18	Elayavoor	THE LAYMEN EVANGETICAL FELLOWSHIP	Proprietorship
19	Elayavoor	HOMEOPATHIC MEDICAL CENTRE	Proprietorship
20	Elayavoor	HOMOEOPATHIC MEDICAL CENTRE	Proprietorship

Sl.No.	Name of Panchayat	Name of Institute	Ownership
21	Kadambur	K.K.BHASKARAN	Proprietorship
22	Kadambur	HOMEOPATHIC MEDICAL CENTRE	Proprietorship
23	Kadambur	RAJA HOMEO CLINIC KADACHIRA	Proprietorship
24	Munderi	SANTHI HOMEO DISPENSARY ERCHUR	Proprietorship
25	Munderi	CLINIC	Proprietorship
26	Munderi	PAYIZHAM HOMEO CLINIC ,KUDUKKIMOTTA	Proprietorship
27	Munderi	SUKHADA HOMEO CLINIC ,KANHI RODE	Proprietorship
28	Muzhappilangad	HOMEO PATTIC CLINIC (DR.AVANESH KUMAR)	Proprietorship
Block : Irikkur			
1	Eruvassy	POOVELID HOMEO DISPENCERY	Proprietorship
2	Eruvassy	AMALA HOMEO CLINIC, KUDIYANMALA	Proprietorship
3	Eruvassy	BINDU MEDICALS HOMOE, NELLIKATTY	Proprietorship
4	Eruvassy	MADONA HOMEO CLINIC, CHEMPERI	Proprietorship
5	Irikkur	HOMEOPATHIC MEDICAL CENTRE	Proprietorship
6	Kolacherry	PREMAJA HOMEO CLINIC	Others
7	Kuttiyattoor	PL HOMEO CLINIC	Proprietorship
8	Kuttiyattoor	VIVEKANANDA HOMEO CLINIC	Proprietorship
9	Malapattam	SREE VIVEKANANDA HOMEOPATHIC	Proprietorship
10	Mayyil	KANNUR JILLA HOMEOPATHIC SOCIETY,- MAYYIL	Co-operatives
11	Mayyil	MAYYIL HOMEO MEDICAL CENTRE	Proprietorship
12	Mayyil	KARUNYAM HOMEO DISPENCARY	Proprietorship
13	Padiyoor - kalliad	DIVINE HOMEOPATHIC MEDICAL CENTRE	Proprietorship
14	Payyavoor	PAYYAVOOR HOMEOS - PAYYAVOOR	Proprietorship
15	Payyavoor	ANUGRAHA HOMEOPATHIC MEDICAL - CENTRE- PAYYAVOOR	Proprietorship
16	Payyavoor	CHERUPUSHPA HOMEO CLINIC - CHANDANAKAM PARA	Proprietorship
17	Payyavoor	KARTHIKA NURSING HOME - PAISAKARI	Proprietorship
18	Payyavoor	LITTLE FLOWER HOMEO CENTRE - CHANDANAKAM PARA	Proprietorship
19	Sreekandapuram	KANNUR JILLA HOMEOPATHIC HOSPITAL -SOCIETY - HOMEOPATHIC CLINIC- SREEKANDAPURAM	Others
20	Sreekandapuram	NIRMAL HOMEO CLINIC	Proprietorship
21	Sreekandapuram	MATHA HOMEO CLINIC	Proprietorship
22	Ulikal	KANNUR DISTRICT HOMEOPATHIC -RESERCH AND HOSPITAL SOCIETY	Co-operatives
23	Ulikal	LITTLE FLOWER HOMEO CLINIC	Trustyship
24	Ulikal	NUSRATH NATURE CARE CENTRE	Trustyship
25	Ulikal	REEBA HOMEOPATHIC CENTRE	Proprietorship
26	Ulikal	ST. GEORGE HOMEO HOSPITAL	Proprietorship
27	Ulikal	MODERN HOMEO CLINIC	Proprietorship
28	Ulikal	KENT HOMEO CLINIC	Proprietorship
29	Ulikal	AMELA HOMEO CLINIC	Proprietorship
30	Ulikal	KLEMENT HOMEO CLINIC	Proprietorship
31	Ulikal	KINT HOMEO CLINIC	Proprietorship
32	Ulikal	VATTOLY HOMEO	Proprietorship

Sl.No.	Name of Panchayat	Name of Institute	Ownership
Block :Iritty			
1	Aralam	MANOJ HOMMEO CLINIC	Proprietorship
2	Ayyankunnu	KRISTURAJ AYURVEDIC	Proprietorship
3	Ayyankunnu	HARISREE HOMEEO MEDICAL CENTRE	Proprietorship
4	Ayyankunnu	DR GRACY KALLAMMARUKKUNNEL	Proprietorship
5	Keezhallur	KARUNA HOMEEO CLINIC	Proprietorship
6	Keezhur Chavassery	SACHINDANANDA HOMEEO HOSPITAL	Trustyship
7	Keezhur Chavassery	MARIAN HOMEEO CENTRE	Proprietorship
8	Keezhur Chavassery	ALAN HOMEEO MEDICALS	Proprietorship
9	Keezhur Chavassery	SINILA HOMEEO CLINIC	Proprietorship
10	Keezhur Chavassery	SANTHANA HOMEEO CLINIC	Proprietorship
11	Keezhur Chavassery	DR. SANIL HOMEEO CLINIC	Proprietorship
12	Keezhur Chavassery	MODERN HOMEEO CLINIC	Proprietorship
13	Keezhur Chavassery	KOCHURANI HOMEEO CLINIC	Proprietorship
14	Koodali	SRICHAITHANYA HOMEEO DISPANSARY	Trustyship
15	Koodali	HOMEEO DISPANSARY	Proprietorship
16	Koodali	SUKHADA HOMEEO CLINIC	Proprietorship
17	Koodali	SHIBILI CLINIC, KOODALI	Proprietorship
18	Koodali	HOMEEO CLINIC	Proprietorship
19	Koodali	KARUNA CLINIC	Proprietorship
20	Koodali	HOMEEO CLINIC	Proprietorship
Block : Kannur			
1	Azhikode	SAJITHA HOMEEO CLINIC	Proprietorship
2	Chirakkal	HOMEEO MEDICAL CENTRE, AYITHAMPARA	Proprietorship
3	Chirakkal	HOMEOPATHIC MEDICAL CENTRE BALANKINAR	Proprietorship
4	Chirakkal	CARE AND CURE	Proprietorship
5	Chirakkal	THAMANNA HOMEOPATHIC CLINIC	Proprietorship
6	Pallikunnu	HOMEOPATHY MEDICAL CENTRE	Proprietorship
7	Pallikunnu	HOMEEO CLINIC	Proprietorship
8	Pallikunnu	SREE VIDYA HOMEEO CLINIC	Proprietorship
9	Pallikunnu	VIJAYA HOMEEO CLINIC	Proprietorship
10	Puzhathi	HOMEOPATHY CENTRE	Proprietorship
11	Puzhathi	ASWATHY HOMEEO PHARMACY	Proprietorship
12	Puzhathi	HOMEEO MEDICAL CENTRE	Proprietorship
13	Valapattanam	SUBAH HOMEEO SPECIALITY CLINIC- VALAPATTANAM	Proprietorship
14	Valapattanam	DR MUHAMMED-HOUSE CLINIC	Proprietorship
15	Valapattanam	AMALRAJ HOMEEO PHARMACY	Proprietorship
Block : Koothuparamba			
1	Chittariparambu	ABHAYA HOMEEO CLINIC	Proprietorship
2	Chittariparambu	PREMA HOMOEEO CLINIC MERUVAMIBAY	Proprietorship
3	Kunnottuparamba	HOMEOPATHIC MEDICAL CENTER- THUVVAKUNNU	Partnership

Sl.No.	Name of Panchayat	Name of Institute	Ownership
4	Kunnottuparamba	ADARSH HOMEEO CLINIC	Proprietorship
5	Kunnottuparamba	SOUBHAGYA MEDICAL CENTER	Proprietorship
6	Kunnottuparamba	HOMEEO MEDI CENTER	Proprietorship
7	Kunnottuparamba	SABARIGIRI HOMEEO	Proprietorship
8	Kunnottuparamba	ABHAAAYA HOMEEO CLINIC	Proprietorship
9	Kunnottuparamba	SANNIDHI HOMEEO HOME	Proprietorship
10	Mangattidam	PREMIC HOMEEO CLINIC	Proprietorship
11	Mangattidam	HOMEEO CLINIC	Proprietorship
12	Mokeri	DR.T.K SUDHISH,HOUSE	Proprietorship
13	Mokeri	HOMEEO CLINIC ,PATHIPALAM	Proprietorship
14	Mokeri	KANAKA UNNIKRISHAN (HOUSE)	Proprietorship
15	Panniyannoor	KENT HOMBO CLINIC CHEMBAD	Partnership
16	Panniyannoor	KENT HOMEEO CLINIC CHEMBAP	Proprietorship
17	Panniyannoor	DR.RAJASREE S BHMS	Proprietorship
18	Panoor	GIRJA HOMOEEO CLINIC	Proprietorship
19	Pattiam	HOMOEEO CHIKITHSALAYAM	Proprietorship
20	Pattiam	HOMOEOPATHIC MEDICAL CENTRE, - CHERUVANCHERY	Proprietorship
21	Pattiam	KENT HOMEEO CLINIC,PATTIAM	Proprietorship
22	Thripprangottur	ABOBACKER HOMEEO PATHIK	Proprietorship
23	Thripprangottur	POILUR HOMEEO CENTERE	Proprietorship
24	Thripprangottur	SHANTHI CLINIC, KALLIKKANDY	Proprietorship
25	Vengad	CAREWELL HOME CLINIC	Proprietorship
Block :Payyannur			
1	Cherupuzha	HOMOEOPATHIC CLINIC (CHERUPUZHA)	Proprietorship
2	Cherupuzha	HARISH HOMEEO CLINIC	Proprietorship
3	Cherupuzha	THOMAS MEMORIAL HOMEEO CLINIC	Proprietorship
4	Cherupuzha	RESMI HOMEEO CLINIC	Proprietorship
5	Cherupuzha	SIMILIA HOMOEEO CLINIC	Proprietorship
6	Cherupuzha	HOMCO HOMEOPATHIC CLINIC	Proprietorship
7	Cheruthazham	HIGHNESS HOMEEO & HERBAL CLINIC	Partnership
8	Cheruthazham	HOMEEO HOSPITAL	Proprietorship
9	Cheruthazham	HOMEEO HOSPITAL	Proprietorship
10	Eramam Kuttur	RESHMA CLINIC	Others
11	Eramam Kuttur	HOMEEO HOSPITAL MATHAMANGALAM	Others
12	Eramam Kuttur	HOMEEO CLINIC	Others
13	Eramam Kuttur	HOMEEO CLINIC	Others
14	Ezhome	SUNDAY HOMEEO, EZHOME	Proprietorship
15	Kadannappally - Panapuzha	NEW KERALA HOMEEO DISPENCERY	Others
16	Karivelloor - Peralam	KARTHIK HOMEEO CLINIC	Others
17	Kunhimangalam	HOMOEHOYPNO CLINIC,EDAT	Proprietorship
18	Madayi	PAPPINISSERY HOMOEOPATHIC SOCIETY	Co-operatives
19	Madayi	HOMOEEO MEDICAL CENTRE	Proprietorship
20	Madayi	KRISHNA HOMEEO CLINIC	Proprietorship
21	Madayi	BEENA CLINIC	Proprietorship

Sl.No.	Name of Panchayat	Name of Institute	Ownership
22	Madayi	CENTRAL HOMOEOPATHIC DISPENSARY	Proprietorship
23	Madayi	AL FAZAL HOMEOPATHIC CENTRE	Proprietorship
24	Mattool	ASWAS HOMEOPATHIC, MATTOOL SOUTH	Proprietorship
25	Mattool	SANTHI HOMEOPATHIC CLINIC	Proprietorship
26	Peringom - Vayakkara	HOMOEOPATHIC CLINIC PONNANBARA	Proprietorship
27	Peringom - Vayakkara	RAMYA HOMEOPATHIC CLINIC	Proprietorship
28	Peringom - Vayakkara	PADMA HOMEOPATHIC CLINIC	Proprietorship
29	Ramanthali	PRAKASH HOMEOPATHIC CLINIC	Proprietorship
Block :Peravoor			
1	Kanichar	HOMOEOPATHIC DISPENSARY	Proprietorship
2	Kelakom	PRASAD CLINIC, KELAKAM	Proprietorship
3	Kelakom	ST.GEORGE HOMEOPATHIC CLINIC	Proprietorship
4	Kolayad	PRASANTH CLINIC, ALENCHERY	Proprietorship
5	Kolayad	SHEEJA CLINIC	Proprietorship
6	Kottiyoor	ST.GEORGE HOMEOPATHIC DISPENSARY	Proprietorship
7	Kottiyoor	ALPHONSA HOMOEOPATHIC DISPENSARY	Proprietorship
8	Kottiyoor	HOMOEOPATHIC MEDICAL CENTRE	Proprietorship
9	Kottiyoor	HOMOEOPATHIC CLINIC, PONNAMPARA	Proprietorship
10	Kottiyoor	HOMOEOPATHIC MEDICAL CENTRE	Proprietorship
11	Muzhakkunnu	HOMOEOPATHIC MEDICAL CENTRE	Proprietorship
12	Muzhakkunnu	DEEPTHI CLINIC	Proprietorship
13	Peravoor	HOMOEOPATHIC MEDICAL CENTRE	Proprietorship
Block :Thalassery			
1	Chokli	CHOCKLI HOMEOPATHIC CLINIC	Proprietorship
2	Dharmadam	PALAYAD HOMEOPATHIC CLINIC	Partnership
3	Dharmadam	HOMOEOPATHIC MEDICAL CENTRE PALAYAD	Proprietorship
4	Eranholi	DR.DOLLY GEORGE	Proprietorship
5	Eranholi	MARMA CHIKILSA KENDRAM (SASIGURUKAL)	Proprietorship
6	Eranholi	SREE JAYA HOMEOPATHIC CLINIC	Proprietorship
7	Eranholi	VIJAYA HOMEOPATHIC CLINIC	Proprietorship
8	Eranholi	HOMOEOPATHIC MEDICAL CENTRE	Proprietorship
9	Kadirur	KARUNA HOMEOPATHIC CLINIC	Proprietorship
10	Kadirur	HOMOEOPATHIC MEDICAL CENTER	Proprietorship
11	Kadirur	HOMOEOPATHIC PRABHA	Others
12	Kariyad	ALFA HOMOEOPATHIC CLINIC	Proprietorship
13	Kottayam	HOMOEOPATHIC CLINIC	Proprietorship
14	Kottayam	DILEEP HOMOEOPATHIC CLINIC	Proprietorship
15	Kottayam	VIJAYA CLINIC	Others
16	Peringalam	HOMOEOPATHIC DIAGNOSTIC CENTRE	Proprietorship
17	Pinarayi	CAREWELL HOMEOPATHIC CLINIC	Proprietorship

Sl.No.	Name of Panchayat	Name of Institute	Ownership
Block :Thaliparamba			
1	Alakode	ST.MARIS HOMEEO CLINIC THERTHALLY	Proprietorship
2	Alakode	VISHANTHAKA HOMEEO CLINIC NELLIPARA	Proprietorship
3	Alakode	HOMEEO CLINIC ALAKODE	Proprietorship
4	Alakode	ASHVASA HOMEEO REKEE MASO – THERAPY ALAKODE	Proprietorship
5	Alakode	ARAVIND HOMEEO DISPENSERY ALAKODE	Proprietorship
6	Chapparapadavu	BHADARIYA HOMEEO AYURVEDIC – MARMA CHIKITHSALAYAM	Proprietorship
7	Chapparapadavu	SHAJI CLINIC	Proprietorship
8	Chapparapadavu	SHAN HOMEOPATHIC CLINIC	Proprietorship
9	Chapparapadavu	HOMEOPATHIC CLINIC	Proprietorship
10	Cherukunnu	DR. MOHANAN HOMEEO CLINIC	Proprietorship
11	Cherukunnu	S.S.HOMEEO CLINIC , CHERUKUNNU	Proprietorship
12	Kalliasery	SANTHI HOMEEO CLINIC, KALLIASSERI	Proprietorship
13	Kannapuram	PRASANTHI HOMEEO CLINIC, KANNAPURAM	Proprietorship
14	Kannapuram	MOHANAN HOMEEO CLINIC, KANNAPURAM	Proprietorship
15	Kurumathur	BINDU HOMEEO CLINIC	Proprietorship
16	Kurumathur	HOMEEO CLINIC	Proprietorship
17	Kurumathur	HOMEEO CLINIC	Proprietorship
18	Kurumathur	HOMEEO CLINIC	Proprietorship
19	Naduvil	NASH HOMEEO	Proprietorship
20	Narath	HOMEEO CARE HOMEEOCLINIC	Proprietorship
21	Pappinissery	MODERN MULTY SPECIALITY HOSPITAL	Partnership
22	Pappinissery	DR. VANAJAN HOMEEO CLINIC	Proprietorship
23	Pappinissery	M.M. HOMEEO CLINIC, PAPPINISSERY	Proprietorship
24	Pappinissery	LESSEY HOMEEO CLINIC PAPPINISSERY	Proprietorship
25	Pappinissery	S.K.HOMEEO PHARMACY	Proprietorship
26	Pariyaram	AUSHADASALA (HOMEEO) EMBATE	Proprietorship
27	Pariyaram	NASSI HOMEEOs, C.POIL	Proprietorship
Block :Kannur Municipality			
1	Kannur (M)	PAPPINISSERI HOMEOPATHIC HOSPITAL- SOCIETY	Partnership
2	Kannur (M)	POTHERY NURSING HOME	Proprietorship
3	Kannur (M)	SHANTHI HOMEEO CLINIC	Proprietorship
4	Kannur (M)	PULSE HOMEEO CLINIC	Proprietorship
5	Kannur (M)	HANIMAN HOMEEO CLINIC	Proprietorship
6	Kannur (M)	PRASANTHI HOMEEO CLINIC	Proprietorship
7	Kannur (M)	HOMEOPATHIC CLINIC	Proprietorship
8	Kannur (M)	DURGA HOMEEO CLINIC	Proprietorship
9	Kannur (M)	CANNANORE HOMEOPATHIC MEDICAL – CENTRE	Proprietorship
10	Kannur (M)	RAMSI HOMEEO CLINIC	Proprietorship
11	Kannur (M)	MANIKKARA HOMEEO PHARA	Proprietorship

Sl.No.	Name of Panchayat	Name of Institute	Ownership
12	Kannur (M)	MADAVA HOMOEOPATHIC CLINIC PSYCHOLOGICAL TREATMENT CENTRE	Proprietorship
13	Kannur (M)	MEERA HOMEOPATHIC PHARMACY	Proprietorship
14	Kannur (M)	VIVEKANANDA HOMEOPATHIC CLINIC	Proprietorship
Kuthuparambu Municipality			
1	Kuthuparambu(M)	KIRAN HOMOEOPATHIC	Proprietorship
Mattannur Municipality			
1	Mattannur (M)	ST.AUGUSTINE HOMEOPATHIC CLINIC	Proprietorship
2	Mattannur (M)	SANTHI CLINIC	Proprietorship
3	Mattannur (M)	ANAND HOMEOPATHIC CLINIC	Proprietorship
4	Mattannur (M)	GEETHA HOMEOPATHIC CLINIC	Proprietorship
5	Mattannur (M)	MATTANUR HOMEOPATHIC CLINIC	Proprietorship
6	Mattannur (M)	JAMUNA HOMEOPATHIC CLINIC	Proprietorship
7	Mattannur (M)	M.I.M.HOSPITAL	Partnership
Payyannur Municipality			
1	Payyannur(M)	KANNUR JILLA HOMEOPATHIC HOSPITAL - SOCIETY	Co-operatives
2	Payyannur(M)	CLASSICAL HOMEOPATHIC	Others
3	Payyannur(M)	DEVI HOMEOPATHIC CLINIC -VELLUR	Proprietorship
4	Payyannur(M)	HOMEOPATHIC SPECIALITY CLINIC	Proprietorship
5	Payyannur(M)	SREE SATHIYASAI HOMEOPATHIC CLINIC	Proprietorship
6	Payyannur(M)	OMKAR HOMEOPATHIC	Proprietorship
7	Payyannur(M)	PAYYANNUR DENTAL CLINIC	Proprietorship
8	Payyannur(M)	PAYYANNUR HOMEOPATHIC CENTRE	Proprietorship
9	Payyannur(M)	NIKHILA HOMEOPATHIC CLINIC	Proprietorship
10	Payyannur(M)	ASWAS HOMEOPATHIC CLINIC	Proprietorship
Thalassery Municipality			
1	Thalassery(M)	DR. SUJITA HOMEOPATHIC DOCTOR MANGODI THIRD GATE THALASSERY	Proprietorship
2	Thalassery(M)	DR.ABRAHAM K.ZACHARIA HOMEOPATHIC - TEMPLE GATE THALASSERY	Proprietorship
3	Thalassery(M)	DR.K.S.PRABATHAM & HANSA - PRAVATHAM (HOMEOPATHIC)	Proprietorship
4	Thalassery(M)	HANEMANN HOMEOPATHIC PHARMACY, - THALASSERY	Proprietorship
5	Thalassery(M)	ALFA HOMEOPATHIC CENTER JUBILY ROAD- THALASSERY	Proprietorship
6	Thalassery(M)	DR.U.V.SALIK HOMEOPATHIC PILAKOOL	Proprietorship
7	Thalassery(M)	HANEMANN HOMEOPATHIC HOSPITAL	Partnership
8	Thalassery(M)	HOMEOPATHIC HOSPITAL SOCIETY THALASSERY	Co-operatives
9	Thalassery(M)	AMALA HOMEOPATHIC CLINIC	Proprietorship
10	Thalassery(M)	HOMEOPATHIC CLINIC, NAIR ROAD, THALASSERY	Proprietorship

Sl.No.	Name of Panchayat	Name of Institute	Ownership
11	Thalassery(M)	NSH HOMEOPHARMACY, NEW BUS STRAND, - THALASSERY	Proprietorship
12	Thalassery(M)	HOMEOPRABHA CHIRAKKARA, KTP MUCK	Proprietorship
13	Thalassery(M)	RAJA HOMEOPHARMACY, M.M.ROAD, THALASSERY	Proprietorship
14	Thalassery(M)	DR.HARIKUMAR, HOMEOPHARMACY, - THALASSERY	Proprietorship
Thaliparambu Municipality			
1	Thaliparambu(M)	RAJESH HOMEOS	Proprietorship
2	Thaliparambu(M)	SRI. SATHYA SAI HOMEOS	Proprietorship
3	Thaliparambu(M)	KENT HOMEOS	Proprietorship
4	Thaliparambu(M)	HOMEOPHARMACY	Proprietorship
5	Thaliparambu(M)	TALIPARAMBA HOMEOPHARMACY CLINIC	Proprietorship
6	Thaliparambu(M)	CITY HOMEOPHARMACY CLINIC, TALIPARAMBA	Proprietorship
7	Thaliparambu(M)	PHOENIX HOMEOPHARMACY CLINIC	Proprietorship
Type of System: Marma			
Block :Peravoor			
1	Kottiyoor	MARMA CHIKILSA KENDRAM	Proprietorship
Block :Thalassery			
1	Kadirur	KALARIC CHIKILSA	Others
2	Kadirur	MARMA CHIKILSLAYAM	Others
Type of System: Naturopathy			
Thaliparambu Municipality			
1	Thaliparambu(M)	TRICHAMBARAM YOGA PRAKRITHI - CHIKITHSALAYAM	Proprietorship
Type of System: Others			
Block : Edakkad			
1	Ancharakandy	CLINIC	Proprietorship
2	Chembilode	SAI SADAN	Proprietorship
Block : Iritty			
1	Ayyankunnu	SEETHARAM EGENCY (NAGARGUNA)	Proprietorship
2	Payam	SHAFI AYURVEDIC MARMA CHIKILSALAYAM	Proprietorship
Block : Kannur			
1	Chirakkal	ALMAS PRANIC HEALING CENTRE	Proprietorship
Block :Koothuparamba			
1	Chittariparambu	KALARI MARMA CHIKILSALAYAM	Proprietorship
2	Kunnottuparamba	RAJEEV CLINIC	Proprietorship
3	Mokeri	JAYAN GURIKKAL (HOUSE)	Proprietorship

Sl.No.	Name of Panchayat	Name of Institute	Ownership
Block :Payyannur			
1	Kunhimangalam	PHYSIOTHERAPY CENTRE	Proprietorship
Block :Peravoor			
1	Muzhakkunnu	RASITHA PHARMACY	Proprietorship
Block :Thaliparamba			
1	Alakode	PRATHIYASHA CHIKILSSA KENDRAM	Co-operatives
Mattannur Municipality			
1	Mattannur (M)	VISHA CHIKILSA KENDRAM	Proprietorship
2	Mattannur (M)	MARMA CHIKILSALAYAM	Proprietorship
Thalassery Municipality			
1	Thalassery(M)	THE TOOTH CLINIC MANGODI THALASSERY	Proprietorship
2	Thalassery(M)	SPECIALISTS DENTAL CLINIC,- A.V.K.ROAD THALASSERY	Proprietorship
3	Thalassery(M)	SMILE CARE DENTAL CLINIC THALASSERI	Proprietorship
4	Thalassery(M)	R.K.DENTAL CLINIC A.V.K.NAIR- ROAD THALASSERY	Proprietorship
5	Thalassery(M)	SHAREEFA DENTAL CLINIC, THALASSERY	Proprietorship
6	Thalassery(M)	CITY DENTAL CLINIC NARANG-APURAM THALASSERY	Proprietorship
Thaliparambu Municipality			
1	Thaliparambu(M)	MAHATHMA NATURE CARE CENTRE	Others
2	Thaliparambu(M)	ST. MARTIN'S MARMMA CHKILSALAYAM	Proprietorship
Type of System: Sidha			
Block :Payyannur			
1	Cherupuzha	SAROJINI SIDHA VYDYASALA	Proprietorship
Block :Thalassery			
1	Kadirur	RADHA GURUKKAL HOUSE	Limited companies
Thaliparambu Municipality			
1	Thaliparambu(M)	VINAYAKA KAYA SIDHA MARMA- VIDYASALA	Proprietorship
Type of System: Unani			
Block :Thaliparamba			
1	Chapparapadavu	UNANI AYURVEDIC MEDICAL CENTRE	Proprietorship
Thalassery Municipality			
1	Thalassery(M)	UNANI HAMDARD STOCKIST CLINIC, -THALASSERI	Proprietorship

10. MISCELLANEOUS

10.1 Panchayat/Block wise Families Below Poverty Line

Sl.No.	No of Panchayat/ Block/ Municipality	Area in sq Kms	No. of house holds	No. of families			
				S.C	S.T	Others	Total
1	3	4	5	6	7	9	9
1	Anjarakandy	15.38	4600	38	-	1564	1602
2	Chelora	21.18	6492	117	-	1900	2017
3	Chembilode	20.99	5600	34	-	1552	1586
4	Edakkad	18.5	9557	284	-	1383	1667
5	Elayavoor	11.57	7000	96	-	1258	1354
6	Kadambur	7.95	3849	43	-	1195	1238
7	Munderi	20.42	7062	116	-	1291	1407
8	Muzhappilangad	7.19	3562	32	-	1289	1321
9	Peralassery	19.40	6200	34	-	1967	2001
	EDAKKAD BLOCK	142.58	53922	794	-	13399	14193
10	Aralam	77.93	2545	72	170	2313	2555
11	Ayyankunnu	122.80	1600	168	160	1325	1653
12	Keezhallur	29.2	1430	61	2	1303	1366
13	Keezhur chavassery	46.65	2742	116	106	2671	2893
14	Koodali	40.27	2218	65	10	2237	2312
15	Payam	31.21	2652	101	139	2472	2712
16	Thillankari	25.06	1295	28	72	1225	1325
	IRITTY BLOCK	373.12	14482	611	659	13546	14816
17	Eruvassy	49.09	2630	164	-	2466	2630
18	Irikkur	11.5	1239	32	3	1204	1239
19	Kolachery	20.72	1470	196	-	1274	1470
20	Kuttiattur	35.13	2321	210	-	2111	2321
21	Malapattam	19.30	856	67	0	789	856
22	Mayyil	33.08	2267	204	-	2063*	2267
23	Padiyur kaliad	128.77	5338	379	146	4813	5338
24	Payyavoor	67.34	2774	459	82	2233	2774
25	Sreekandapuram	68.7	3708	346	-	3362	3708
	Ulikkal						
	IRIKKUR BLOCK	433.63	22603	2057	231	20315	22603
26	Azhikode	16.04	8618	210	-	2152	2362
27	Chirakkal	15.56	4625	356	-	1568	1924
28	Pallikunnu	6.9	6639	213	-	382	595
29	Puzhathi	9.17	5673	294	-	1580	1874
30	Valapattanam	2.04	1344	214	-	1222	1436
	KANNUR BLOCK	49.71	26899	1287	-	6904	8191

Sl. No.	No of Panchayat/ Block/ Municipality	Area in sq Kms	No. of house holds	No. of families			
				S.C	S.T	Others	Total
1	3	4	5	6	7	9	9
31	Chittariparamba	33.81	2655	581	198	2399	3178
32	Kunnothuparamba	29.77	2562	55	5	2502	2562
33	Mangattidam	33.31	2922	55	0	2867	2922
34	Mokeri	10.53	1341	21	0	1320	1341
35	Panniyannur	10.02	1091	19	2	1070	1091
36	Panoor	8.54	969	29	10	930	969
37	Pattiam	27.88	2354	19	224	2111	2354
38	Trippangottur	32.39	1780	25	65	1690	1780
39	Vengad	28.09	2796	67	0	2729	2796
	KOOTHUPARAMBA BLOCK	214.34	18470	871	504	17618	18993
40	Cheruthazham	32.18	2093	148	-	1945	2093
41	Eramam kuttur	75.14	3467	77	-	3390	3467
42	Ezhome	18.95	1250	207	-	1043	1250
43	Kadannapally panappuzha	53.75	2210	92	-	2118	2210
44	Kankol alapadamba	42.07	1942	161	-	1781	1942
45	Karivellur peralam	22.23	1708	133	-	1575	1708
46	Kunhimangalam	15.44	808	100	-	708	808
47	Madayi	16.71	1578	311	-	1267	1578
48	Mattool	12.82	1098	94	-	1004	1098
49	Peringome vayakkara	76.98	6829	617	-	6212	6829
50	Ramanthali	29.99	1465	162	-	1303	1465
	Cherupuzha	75.64					
	PAYYANUR BLOCK	471.9	24448	2102	-	22346	24448
51	Kanichar	51.96	1485	1	6	1478	1485
52	Kelakam	77.92	1562	47	232	1283	1562
53	Kolayad	33.15	1922	77	490	1355	1922
54	Kōttiyoor	155.87	2322	149	235	1938	2322
55	Malur	41.38	2585	38	59	2488	2585
56	Muzhakkunnu	31.04	2595	61	144	2390	2595
57	Peravoor	34.1	1683	22	116	1545	1683
	PERAVOOR BLOCK	425.42	14154	395	1282	12477	14154

Sl. No.	No of Panchayat/ Block/ Municipality	Area in sq Kms	No. of house holds	No. of families			
				S.C	S.T	Others	Total
1	3	4	5	6	7	9	9
58	Alakode	77.70	4556	612	-	3944	4556
59	Chapparapadavu	69.99	4331	254	-	4077	4331
60	Chengalai	67.33	3676	377	-	3299	3676
61	Cherukunnu	15.37	699	111	-	588	699
62	Kalliasseri	15.73	1149	77	-	1072	1149
63	Kannapuram	1639	1123	143	-	980	1123
64	Kurumathur	50.79	2707	139	-	2568	2707
65	Naduvil	87.97	3624	430	-	3194	3624
66	Narath	17.24	1050	354	-	696	1050
67	Pappinisseri	15.24	1104	250	-	854	1104
68	Pariyaram	54.77	2206	135	-	2071	2206
69	Pattuvam	16.85	1488	232	-	1256	1488
70	Udayagiri	51.80	2811	482	-	2329	2811
	TALIPARAMBA BLOCK	557.17	30524	3596	-	26928	30524
71	Chokli	11.98	4850	98	-	1042	1140
72	Dharmadam	10.66	5425	83	0	1586	1669
73	Eranholi	10.08	4915	30	0	1455	1485
74	Kadirur	12.30	5380	90	3	1041	1134
75	Kariyad	9.81	3420	75	0	1200	1275
76	Kottayam	8.43	2980	65	1	1099	1165
77	New mahe	5.08	2400	13	0	757	770
78	Peringalam	10.65	4020	42	0	1256	1298
79	Pinarayi	20.04	6039	80	0	2830	2910
	THALASSERY BLOCK	99.03	39429	576	4	12266	12846
	Municipality						
1	Kannur	11.03	11034	289	5	1017	1311
2	Taliparamba	43.36	12537	201	0	2438	2639
3	Thalassery	23.98	18800	152	8	2307	2467
4	Kuthuparamba	16.76	5329	36	2	1015	1053
5	Payyannur	54.43	13904	450	0	3325	3775
6	Mattannur	56.45	7950	259	0	2003	2262
7	Total Urban	206.01	69554	1387	15	12105	13507
8	Total Rural	2766.90	244931	12289	2680	145799	160768
	District	2972.91	314485	13676	2695	157904	174275

Source: DRDA, Kannur

10.2 - Residential Houses according to type of Roof & Electrification

Sl. No.	Name of Panchayat	Concrete	Tiles/Asbestos	Tatched & others	Total	Electrified	Not electrified
1	2	3	4	5	6	7	8
1	Anjarakandy	3035	4410	64	7509	4522	2987
2	Chelora	5000	3800	500	9300	NA	NA
3	Chembilode	752	3841	852	5445	NA	NA
4	Edakkad	1096	3610	1739	6445	4835	1610
5	Elayavoor	3505	3853	148	7506	5793	1713
6	Kadambur	2450	457	33	2940	2655	285
7	Munderi	1347	3786	221	5354	NA	NA
8	Muzhappilangad	1240	2000	60	3300	3020	280
9	Peralassery	2304	4114	24	6442	5158	1284
	EDAKKAD BLOCK	20729	29871	3641	54241	25990	8167
10	Aralam	230	4370	180	4780	1350	3430
11	Ayyankunnu	987	4950	25	5962	3016	2459
12	Keezhallur	1356	2611	231	4198	1998	2200
13	Keezhur chavassery	2660	760	380	6603	2280	1520
14	Koodali	2183	3285	1075	6543	5135	1308
15	Payam	501	4348	1320	6169	4830	1339
16	Thillankari	301	2181	34	2679	1655	861
	IRITTY BLOCK	8218	22505	3245	36934	20264	13117
17	Eruvassy	1000	2562	431	3993	1000	2993
18	Irikkur	470	720	NA	1190	1080	120
19	Kolachery	1971	3617	15	5603	4215	385
20	Kuttiattur	2100	NA	4343	6443	4500	1943
21	Malapattam	549	1463	4	2016	1451	565
22	Mayyail	2500	2452	55	5007	3650	1357
23	Padiyur-kaliad	2587	3880	54780	61247	5623	5624
24	Payyavur	1995	3800	915	6710	2400	4310
25	Sreekandapuram	4838	3225	37	8100	5212	2888
26	Ilikkal	1913	15136	4000	21049	14356	4780
	IRIKKUR BLOCK	19923	36855	64580	121358	43487	24965
27	Azhikode	3820	5180	215	9215	NA	NA
28	Chirakkal	11020	2055	25	13100	12052	1048
29	Pallikkunnu	4000	1500	NA	5500	4400	1100
30	Puzhathi	3210	2240	45	5495	4640	810
31	Valapattanam	800	576	9	1385	NA	NA
	KANNUR BLOCK	22850	11551	294	34695	21092	2958

Sl. No.	Name of Blocks	Concrete	Tiles/ Asbestos	Tached & others	Total	Electrified	Not electrified
1	2	3	4	5	6	7	8
32	Chittariparamba	581	3339	610	4530	2520	2010
33	Kunnothuparamba	4000	3000	200	7200	5000	2200
34	Mangattidam	3630	3430	NA	7060	2662	2447
35	Mokeri	1512	2245	92	3849	3099	750
36	Panniyannur	3100	1050	20	4170	3930	240
37	Panoor	2350	847	03	3200	3020	200
38	Pattiam	3248	3691	1900	8839	NA	NA
39	Tripangattur	2591	2930	1073	6594	5246	1312
40	Vengad	2000	4500	550	7050	7050	1000
	KOOTHUPARAMBA BLOCK	23012	25032	4448	52492	32527	10159
41	Cheruthazhm	7200	3608	154	10962	0	0
42	Eramam kuttur	2800	2900	200	5900	3300	2100
43	Ezhome	3471	3301	95	6867	Na	NA
44	Kadannapally panappuzha	800	4254	46	5100	2100	3000
45	Kankol alapadamba	2906	1301	87	4294	3239	1055
46	Karivellur peralam	1299	2495	553	4347	2802	1081
47	Kunhimangalam	2699	3740	4	6443	NA	NA
48	Mattool	1943	2011	196	4150	NA	NA
49	Madayi	3950	5760	214	9924	NA	NA
50	Peringome vayakkara	287	4921	660	5868	2606	8002
51	Ramanthali	3358	1020	120	4498	3778	720
52	Cherupuzha	2250	5110	840	8200	6200	1900
	PAYYANUR BLOCK	32963	40421	3169	76553	24025	17858
53	Kanichar	263	2570	1505	4338	2583	1755
54	Kelakam	386	3240	650	4276	3210	1057
55	Kolayad	1470	2265	715	4450	2815	1535
56	Kottiyur	531	2832	1189	4552	633	3443
57	Malur	738	4181	45	4964	2836	2210
58	Muzhakkunnu	1486	3860	600	5946	4450	1496
59	Peravoor	2618	4834	122	7574	2519	2233
	PERAVOOR BLOCK	7492	23782	4826	36100	19046	13729

Sl. No.	Name of Blocks	Concrete	Tiles/Asbestos	Tached & others	Total	Electrified	Not electrified
1	2	3	4	5	6	7	8
60	Alakode	2564	5083	1318	8965	6724	2241
61	Chapparapadavu	3022	4302	359	7683	2626	2271
62	Chengalai	5333	2300	NA	7633	4598	3035
63	Cherukunnu	1769	1293	232	3294	NA	NA
64	Kalliasseri	4750	2102	NA	6852	6368	484
65	Kannapuram	949	2401	NA	3350	3332	18
66	Kurumathur	2700	2600	200	5500	2700	1800
67	Naduvil	871	10707	250	11828	6300	5528
68	Narath	1099	3155	NA	4254	NA	NA
69	Pappainisseri	4838	4856	386	10080	NA	NA
70	Pariyaram	1688	3937	NA	5625	3325	2250
71	Pattuvam	913	2206	28	3147	2781	368
72	Udayagiri	700	2300	2200	5200	2600	2600
	TALIPARAMBA BLOCK	31196	47242	4973	83411	41354	20595
73	Chokli	3098	3492	1044	7634	6596	1644
74	Dharmadam	4300	3770	223	8293	4801	621
75	Eranholi	1562	2540	397	4499	3662	837
76	Kadirur	3500	2800	500	6800	4500	1500
77	Kariyad	2489	1211	65	3765	3200	565
78	Kottayam	3200	1453	1854	6507	2950	570
79	New mahe	3171	1075	25	4271	3372	66
80	Peringalam	1380	1790	280	3450	2348	1102
81	Pinarayi	1610	2120	413	4143	6823	2155
	THALASSERY BLOCK	24310	20251	4801	49362	38252	9060
	Municipalities						
1	Kannur	5483	7567	4297	17347	NA	NA
2	Koothuparamba	1452	3421	311	5184	3632	1552
3	Mattanur	1696	5012	1465	8173	4735	3438
4	Payyanur	10000	2000	1500	13480	12000	1500
5	Taliparamba	6914	6894	212	14020	NA	NA
6	Thalassery	8726	9973	1530	13884	16639	3590
7	Contornment	66	428	1	495	495	NA
	Total (Urban)	34337	35295	9316	72583	37501	10080
	Total (Rural)	190693	257510	93977	545146	266037	120608
	District	225030	292805	103293	617729	303538	130688

Source: Municipalities

10.3 Panchayat/Block wise number of beneficiaries - scheme wise

								2005-06
Sl. No.	Name of Panchayat	IAY	SGSY	SGRY	IRHP	TSC	Skill Up. Training	WELL SCHEMS
1	2	3	4	5	6	7	8	9
1	Anjarakandy	7	12					
2	Chelora	20	29	10				
3	Chembilode	13	13	1				
4	Edakkad	21	6	2				
5	Elayavoor	11	13					
6	Kadambur	8	2					
7	Munderi	22	16	4				
8	Muzhappilangad	14	25	1				
9	Peralassery	11	33	2				
	EDAKKAD BLOCK	127	149	20				
10	Aralam		18		12	60		
11	Ayyankunnu		28		10	200		
12	Keezhallur		4		4	0		
13	Keezhur chavassery		26		10	100		
14	Koodali		30		5	50		
15	Payam		0		10	150		
16	Thillankari		27		10	40		
	IRITTY BLOCK		135		61	700		
17	Eruvassy	18	20				2	
18	Irikkur	9	1				6	
19	Kolachery	10	6					
20	Kuttiattur	12	2					
21	Malapattam	16	26				5	
22	Mayyil	13	19					
23	Padiyur kaliad	3	1					
24	Payyavoor	17	13					
25	Sreekandapuram	16	43					
26	Ulikkal	14	14				7	
	IRIKKUR BLOCK	128	138	-			20	
27	Azhikode	15	22	8				
28	Chirakkal	19	15	10				
29	Pallikunnu	9	31	5				
30	Puzhathi	16	2	3				
31	Valapattanam	2	2	0				
	KANNUR BLOCK	61	72	26				
32	Chittariparamba	24	9	2				
33	Kunnothuparamba	8	10	1				
34	Mangattidam	9	22	1				
35	Mokeri	5	3	-				
36	Panniyannur	4	15	-				
37	Panoor	4	7	1				
38	Pattiam	24	14	5				
39	Trippangottur	11	3	2				
40	Vengad	8	37	1				
	KOOTHUPARAMBA BL.	97	120	13				
41	Cheruthazham	42			3	2	1	
42	Eramam kuttur	72			-	2	2	
43	Ezhome	43			-	1	0	
44	Kadannapally panappuzha	23			1	2	2	

Sl. No.	Name of Panchayat	IAY	SGSY	SGRY	IRHP	TSC	Skill Up Training	WELL SCHEMS
45	Kankol alapadamba	84			1	2	1	
46	Karivellur peralam	37			1	1	-	
47	Kunhimangalam	38			1	-	1	
48	Madayi	48			1	1	1	
59	Mattool	26			2	1	1	
50	Peringome vayakkara	109			3	4	3	
51	Ramanthali	75			-	1	1	
52	Cherupuzha							
	PAYYANUR BLOCK	597	-	-	13	17	13	-
53	Kanichar	13	13	2033				
54	Kelakam	3406	16	40				
55	Kolayad	1741	15	14				
56	Kottiyoor	14	29	3296				
57	Malur	8	39	1703				
58	Muzhakkunnu	0	0	2				
59	Peravoor	15	41	7747				
	PERAVOOR BLOCK	5197	153	14835				
60	Alakode	40	115		389			6
61	Chapparapadavu	22	5		146			5
62	Chengalai	27	19		215			
63	Cherukunnu	12	14		11			2
64	Kalliasseri	13	16		10			
65	Kannapuram	18	13		30			1
66	Kurumathur	15	11		50			2
67	Naduvil	37	64		261			7
68	Narath	19	4		35			2
69	Pappinisseri	23	11		18			
70	Pariyaram	16	37		63			3
71	Pattuvam	12	12		38			1
72	Udayagiri	22	14		259			
	TALIPARAMBA BLOCK	335	276		1525			31
73	Chokli	17	15	3				
74	Dharmadam	22	25	1				
75	Eranholi	14	14	-				
76	Kadirur	11	13	-				
77	Kariyad	12	28	6				
78	Kottayam	8	20	-				
79	New mahe	9	11	-				
80	Peringalam	9	13	-				
81	Pinarayi	9	29	-				
	THALASSERY BLOCK	111	168	10				
	Municipality							
1	Kannur		236	95	39			
2	Taliparamba		15	2				
3	Thalassery	NA	82	124				
4	Kuthuparamba		73	70				
5	Payyannur	321	758	37070				
6	Mattannur	67	51	15				
	Total Urban	388	1215	37376	39			
	Total Rural	6653	1211	14904	1599	717	33	31
	District Total	7429	2426	52280	1638	717	33	31

10.4 Block wise Integrated Habitant Development Programme

Sl. No	Name of Blocks/Municipalities/Corporations	No. of colonies selected		No. of Households Benefited		Financial	
		SC	ST	SC	ST	Target (Rs)	Achievement (Rs)
1	2	3	4	5	6	7	8
1	Edakkad Block	2	-	83	-	2470000	1904000
2	Iritty Block	1	3	14	61	5102000	3612000
3	Irikkur Block	11	2	448	49	24522000	17997000
4	Kannur Block	1		50		2229000	2229000
5	Koothuparamba Block		1		76	82500	NA
6	Payyanur Block	14		514		21225000	13989000
7	Peravoor Block	1	7	45	134	11316000	5704000
8	Taliparamba Block	18		641		28070000	19873000
9	Thalassery Block	Nil	Nil				
	Total(Rural)	48	13	1795	320	95016500	65308000
1	Kannur Municipality						
2	Koothuparamba Municipality						
3	Mattanur Municipality	1		17		405000	405000
4	Payyanur Municipality	2		71		2703000	1425000
5	Taliparamba Municipality	Nil	Nil				
6	Thalassery Municipality	3		64		2165000	1831000
7	Contornment						
	Total(Urban)	6	Nil	152		5273000	3661000
	Total(Rural)	48	13	1795	320	95016500	65308000
	District	54	13	1947	320	100289500	68969000

Source: SC/ST Depts., Kannur

10.5 Net State Domestic Product Estimates in Current and Constant Prices for the year 2002-03 to 2004-05

Base Year 1993-94

(Rs. In Lakhs)

	Industry of Origin	Current Prices			Constant Prices		
		2002-03	2003-04	2004-05	2002-03	2003-04	2004-05
1	Agriculture	83432	85751	87730	87730	37923	39268
2	Forestry & Logging	5792	6407	4755	4755	3819	4225
3	Fishing	4843	5147	5355	5355	2366	2759
4	Mining and Quarrying	2438	2778	3052	3052	1828	2215
	SUB TOTAL OF PRIMARY	96505	100083	100892	100892	45936	48467
5	Manufacturing	50436	50761	50112	50112	25421	28808
5.1	Registered	28341	28023	30213	30213	14559	17693
5.2	Un-registered	22095	22738	19899	19899	10862	11115
6	Electricity, Gas & Water supply	5944	7934	10262	10262	2963	4820
6.1	Electricity	5200	7086	9233	9233	2583	4261
6.2	Gas	140	156	154	154	73	79
6.3	Water supply	604	692	875	875	307	480
7	Construction	69397	68756	86762	86762	27690	26710
	SUB TOTAL OF SECONDARY	125777	127451	147136	147136	56074	60338
8	Transport, Storage & Comm.	23370	28191	33610	33610	23935	40459
8.1	Railways	1491	1363	1504	1504	738	854
8.2	Transport by other means	11174	12815	14708	14708	6141	6985
8.3	Communication	10636	13927	17305	17305	16983	32545
8.4	Storage	69	86	93	93	73	75
9	Trade, Hotel & Restaurants	144440	166323	183667	183667	70768	81540
10	Banking & Insurance	33348	36765	42227	42227	21009	24504
11	Real estate Ownership, Business Legal	30813	36862	43779	43779	11552	12587
12	Public Administration	22883	23165	25688	25688	14938	18537
13	Other Services	51455	53062	60507	60507	22938	25282
	SUB TOTAL OF TERTIARY	306309	344368	389478	389478	165140	202909
	NET DOMESTIC PRODUCT	528591	571902	637506	637506	267150	311714
	POPULATION (' 000)	2452	2479	2506	2506	2452	2506
	PERCAPITA INCOME (In Rs.)	21558	23070	25439	25439	10895	12439

10.6 - Panchayat/Block wise details of Income & Expenditure

Sl. No.	Name of Panchayat	Building Tax	Entertain-ment Tax	Duty on transfer of property	Professional Tax	Income from market	Income from other sources	Income (Rs.)	
								Total	9
1	2	3	4	5	6	7	8	9	
1	Anjarakandy	498989.86	15156.60	0	457150	0	0	971296.46	
2	Chelora	766685.60	40332.10	0	350370	11550	0	1168937.7	
3	Chembilode	679473.35	3514483	107226	624980	6610	0	4932772.35	
4	Edakkad	1032572.53	2031.70	819601	685806	0	4897564.25	7437575.48	
5	Elayavoor	358826.82	12860	0	363304	0	0	734990.82	
6	Kadambur	318760	0	406100	297940	0	81540	1104340	
7	Munderi	622607	0	358408	512450	1800	7509798	9005063	
8	Muzhappilangad	443704	5340	105540	456690	0	100000	1111274	
9	Peralassery	517298	5544	661166	414590	0	2080	1600678	
	EDAKKAD BLOCK	5238917.16	3595747.4	2458041	4163280	19960	12590982.25	28066927.81	

Sl. No.	Name of Panchayat	Establishment charges	Public works	Education	Water supply	Electricity	others	Expenditure (Rs.)	
								Total	9
1	2	3	4	5	6	7	8	9	
1	Anjarakandy	979706	1424290	110129	261272	151188	0	2926585	
2	Chelora	1096819	0	0	171834	69822	0	1338475	
3	Chembilode	549085	36805	45524	0	214128	588595	1434137	
4	Edakkad	823249	0	482851	304736	0	0	1610836	
5	Elayavoor	915948	0	0	0	0	0	915948	
6	Kadambur	823390	28160	42990	2250	87820	130400	1115010	
7	Munderi	1446297	56632	105013	27934	174733	3651293	5461902	
8	Muzhappilangad	1042669	1034252	57373	861875	120039	0	3116208	
9	Peralassery	632464	1900000	98080	0	209810	0	2840354	
	EDAKKAD BLOCK	8309627	4480139	941960	1629901	1027540	4370288	20759455	

Sl. No.	Name of Panchayat	Building Tax	Entertainment Tax	Duty on transfer of property	Professional Tax	Income (Rs.)		
						Income from market	Income from other sources	Total
1	2	3	4	5	6	7	8	9
1	Aralam	339162.75	0	599257	688720	29328	80133	1736600.75
2	Ayyankunnu	454818.45	888	0	399726	0	7619927	8475359.45
3	Keezhallur	55416.90	5503.10	0	172210	0	177414	410544
4	Keezhur chavassery	1510236	717382.50	0	1171708	0	1982892.55	5382219.05
5	Koodali	580537	0	0	598540	0	6239080	7418157
6	Payam	600000	0	0	4500000	13250	0	5113250
7	Thillankari	125609	0	304582	152930	0	471293	1054414
	IRITTY BLOCK	3665780.1	723773.6	903839	7683834	42578	16570739.55	29590544.25

Sl. No.	Name of Panchayat	Establishment charges	Public works	Education	Water supply	Electricity	Expenditure (Rs.)		
							others	Total	
1	2	3	4	5	6	7	8	9	
1	Aralam	1137802	594041	1000	0	22093	8400	1763336	
2	Ayyankunnu	1394857	2772578	53612	4825.00	99037	6504775	10829684	
3	Keezhallur	385115	180284	12432	0	31455	918996	1528282	
4	Keezhur chavassery	2397286.80	4836425	78685	0	253287	14778500	22344183.8	
5	Koodali	1723444.50	1590641	351244	281445	139612	5711138	9797524.5	
6	Payam	1373128.80	142697.00	40942.00	0	37157.00	2761889.20	2799046.2	
7	Thillankari	968918	0	16573	4241	29092	60363	1079187	
	IRITTY BLOCK	9380552.1	10116666	554488	290511	611733	30744061.2	50141243.5	

Sl. No.	Name of Panchayat	Income (Rs.)								Total
		Building Tax	Entertain-ment Tax	Duty on transfer of property	Professional Tax	Income from market	Income from other sources			
<i>I</i>	<i>2</i>	<i>3</i>	<i>4</i>	<i>5</i>	<i>6</i>	<i>7</i>	<i>8</i>	<i>9</i>		
1	Eruvassy	463624	9460	114775	434060	0	3911178	9	4933097	
2	Irikkur	61920	0	0	127900	0	88341	0	278161	
3	Kolachery	47955	5623	0	160825	0	0	0	214403	
4	Kuttiattur	319846.40	0	457164	293760	0	240843	0	1311613.4	
5	Malapattam	5140.30	0	0	33290	0	301801	0	340231.3	
6	Mayyil	581590.57	11411.5	12549.50	479120	0	4670249	0	5754920.57	
7	Padiyur kaliaid	237444.05	0	0	202250	0	945449	0	1385143.05	
8	Payyavoor	595000	0	0	388100	100000	8300000	0	9383100	
9	Sreekandapuram	746357	67712	0	910710	0	20468878	0	22193657	
10	Ulikkal	116840	1433	0	213100	0	37062	0	368435	
	IRIKKUR BLOCK	3175717.32	95639.5	584488.5	3243115	100000	38963801	100000	46162761.32	

Sl. No.	Name of Panchayat	Expenditure (Rs.)								Total
		Establishment charges	Public works	Education	Water supply	Electricity	others			
<i>I</i>	<i>2</i>	<i>3</i>	<i>4</i>	<i>5</i>	<i>6</i>	<i>7</i>	<i>8</i>	<i>9</i>		
1	Eruvassy	821573	604018	38951	0	98162	2073910	8	3636614	
2	Irikkur	627363	0	0	0	48193	126222	0	801778	
3	Kolachery	640847	568868	8400	0	178933	1420579	0	2817627	
4	Kuttiattur	1121052	485033	154227	330778	102794	1074877	0	3268761	
5	Malapattam	399589	94181	16387	108563	16812	112705	0	748237	
6	Mayyil	756452	929898	164774	465000	141949	81237	0	2539310	
7	Padiyur kaliaid	1454462	2279380	293344	134127	143929	85780	0	4391022	
8	Payyavoor	1100000	7125000	195000	315000	590000	400000	0	9725000	
9	Sreekandapuram	1314130	6649767	295975	295975	295975	277200	0	9129022	
10	Ulikkal	854810	1594903	20081	307546	43575	495591	0	3316506	
	IRIKKUR BLOCK	9090278	20331048	1187139	1956989	1660322	6148101	1660322	40373877	

Sl. No.	Name of Panchayat	Building Tax	Entertainment Tax	Duty on transfer of property	Professional Tax	Income from market	Income from other sources	Income (Rs.)	
								Total	Total
1	2	3	4	5	6	7	8	9	
1	Azhikode	1285000	39000	817283	611000	0	1232000	3984283	
2	Chirakkal	1842991.60	179289.35	985560	772840	200000	1670616	5651296.95	
3	Pallikunnu	1247542.37	1361589.39	0	538630	0	5888359	9036120.76	
4	Puzhathi	1566186	0	757742	1186410	5075	474493	3989906	
5	Valapattanam	364804	77857	370270	801160	414619	192832	2221542	
	KANNUR BLOCK	6306523.97	1657735.74	2930855	3910040	619694	9458300	24883148.71	

Sl. No.	Name of Panchayat	Establishment charges	Public works	Education	Water supply	Electricity	others	Expenditure (Rs.)	
								Total	Total
1	2	3	4	5	6	7	8	9	
1	Azhikode	1274629	79464	50361	518150	221508	178270	2322382	
2	Chirakkal	927402	51506	158655	37295	16150	1817080	3008088	
3	Pallikunnu	1793688	1350447	71191	201250	276328	3032207	6725111	
4	Puzhathi	1737931	1020092	42545	240321	357125	0	3398014	
5	Valapattanam	1336842	288561	37879	250990	196251	804131.60	2914654.6	
	KANNUR BLOCK	7070492	2790070	360631	1248006	1067362	5831688.6	18368249.6	

Sl. No.	Name of Panchayat	Income (Rs.)							
		Building Tax	Entertain-ment Tax	Duty on transfer of property	Professional Tax	Income from market	Income from other sources	Total	
1	2	3	4	5	6	7	8	9	
1	Chittariparamba	192817	0	0	22520	12656	8000	235993	
2	Kunnothuparamba	618674	0	0	400265	0	62875	1081814	
3	Mangattidam	652651	0	0	476780	0	20273302	21402733	
4	Mokeri	346645	0	443253	221280	0	0	1011178	
5	Panniyannur	484951	0	480399	259810	0	120293	1345453	
6	Panoor	633024	960000	136345	655965	1900	2822267	5209501	
7	Pattiam	452200	0	0	453930	0	2736730	3642860	
8	Trippangottur	174764	0	0	194460	0	0	369224	
9	Vengad	622474	19710	799839	679530	0	1359496	3481049	
	KOOTHUPARAMBA BLOCK	4178200	979710	1859836	3364540	14556	27382963	37779805	

Sl. No.	Name of Block	Expenditure (Rs.)							
		Establishment charges	Public works	Education	Water supply	Electricity	others	Total	
1	2	3	4	5	6	7	8	9	
1	Chittariparamba	0	0	0	0	23772	0	23772	
2	Kunnothuparamba	525000	15000	0	23000	175098	0	738098	
3	Mangattidam	1590391	1053934	94145	0	11624	21023845	23773939	
4	Mokeri	926232	30118	58845	0	806373	0	1821568	
5	Panniyannur	955531	12203	44290	0	57241	74789	1144054	
6	Panoor	1272295	720075	99998	6000	194543	1835011	4127922	
7	Pattiam	744935	722787	2000	0	312516	392187	2174425	
8	Trippangottur	2161448	349101	303784	11577	0	123471	2949381	
9	Vengad	485359	32591	192999	24474	257450	6540590	7533463	
	KOOTHUPARAMBA BLOCK	8661191	2935809	796061	65051	1838617	29989893	44286622	

Sl. No.	Name of Block	Building Tax	Entertainment Tax	Duty on transfer property	Professional Tax	Income from market	Income from other sources	Total
1	2	3	4	5	6	7	8	9
1	Cheruthazham	135203	21724	0	130990	3125	16024	307066
2	Eramam kuttur	584567	7852	33053	454540	0	1455858	2535870
3	Ezhome	635181	0	438298	374570	17150	4828999	6294198
4	Kadannapally panappuzha	373923	5049	355691	826050	0	101665	1662378
5	Kankol alapadamba	375151	10319	105773	298690	0	10046676	10836609
6	Karivellur peralam	4832263	101838	5828	129900	0	4589200	9659029
7	Kunhimangalam	461105	294984	74467	602765	0	666644	2099965
8	Madayi	750002	50682	0	376515	75515	0	1252714
9	Mattool	550002	0	0	273515	0	202758	1026275
10	Peringomeyayakkara	96833	21426	153922	160780	0	20009	452970
11	Ramanthali	498407	0	0	319440	0	251897	1069744
12	Cherupuzha	180334	65507	0	229710	0	0	475551
	PAYYANUR BLOCK	9472971	579381	1167032	4177465	95790	22179730	37672378

Expenditure (Rs.)

Sl. No.	Name of Block	Establishment charges	Public works	Education	Water supply	Electricity	others	Total
1	2	3	4	5	6	7	8	9
1	Cheruthazham	518051	453685	30300	51708	67819	124450	1246013
2	Eramam kuttur	810378	1263496	107598	130000	82066	180711	2574249
3	Ezhome	1332215	588765	129737	47627	127084	2677744	4903172
4	Kadannapally panappuzha	1061134	2070935	176998	38976	36343	631818	4016204
5	Kankolalapadamba	785537	417828	34250	0	78372	493101	1809088
6	Karivellur peralam	0	378820	40829	0	4300	0	423949
7	Kunhimangalam	1232324	176835	159984	185610	202231	87172	2044156
8	Madayi	1346000	0	0	0	23796	0	1369796
9	Mattool	943000	0	0	0	137800	0	1080800
10	Peringomeyayakkara	708175	0	0	0	18636	0	726811
11	Ramanthali	1300163	703178	20846	35000	161448	0	2220635
12	Cherupuzha	950352	78699	10038	9000	69786	79252	1197127
	PAYYANUR BLOCK	10987329	6132241	710580	497921	1009681	4274248	21450400

Sl. No.	Name of Block	Income (Rs.)							Total
		Building Tax	Entertain-ment Tax	Duty on transfer of property	Professional Tax	Income from market	Income from other sources	8	
1	2	3	4	5	6	7	8	9	
1	Kanichar	62274	0	0	73000	0	5444	140718	
2	Kelakam	261520	26594	401252	331580	0	0	1020946	
3	Kolayad	358393	0	0	325980	263632	1750868	2698873	
4	Kottiyoor	195954	0	411062	253050	0	68077	928143	
5	Malur	379169	0	0	346980	0	12529239	13255388	
6	Muzhakkunnu	148404	4342	0	144530	27000	8976	333252	
7	Peravoor	826560	46522	0	560510	0	12942425	14376017	
	PERAVOOR BLOCK	2232274	77458	812314	2035630	290632	27305029	32753337	

Sl. No.	Name of Block	Expenditure (Rs.)							Total
		Establishment charges	Public works	Education	Water supply	Electricity	others	8	
1	2	3	4	5	6	7	8	9	
1	Kanichar	487776	0	0	0	17897	0	505673	
2	Kelakam	545336	619698	90723	326000	0	80116	1662073	
3	Kolayad	1014101	0	0	0	120600	1697738	2832439	
4	Kottiyoor	1063846	88190	53265	286000	43660	0	1534961	
5	Malur	1094990	1733409	63096	0	61925	8773887	11727307	
6	Muzhakkunnu	436193	0	0	9961	18306	10000	474460	
7	Peravoor	999485	4032083	29960	10416	85663	10964299	16121906	
	PERAVOOR BLOCK	5641927	6473380	237044	632377	348051	21526040	34858819	

Sl. No.	Name of Block	Income (Rs.)									
		Building Tax	Entertainment Tax	Duty on transfer of property	Professional Tax	Income from market	Income from other sources	Total			
1	Alakode	135105	10020	792226.00	249410	11265.00	119339	1317365			
2	Chapparapadavu	447480	4876	629033.00	407925	0	6829735	8319069			
3	Chengalai	428627	16007	661168	324640	24097	4321709	5776248			
4	Cherukunnu	165758	19652	60266.00	138590	0	3595074	3979340			
5	Kalliasseri	550259	6497	155050.00	571840	1700	4307290	5592636			
6	Kannapuram	476440	33895	61113	360690	14100	1644643.00	2590881			
7	Kurumathur	692805	0	254969	452946	0	11439973	12840693			
8	Naduviil	446092	48001	730504	477705	1600	5222593	6926495			
9	Narath	228792	5406.00	558107.00	165640	0	1146000	2103945			
10	Pappinisseri	524383	28803.00	728376.00	274680	2255	627995	2186492			
11	Pariyaram	613922	922	474180	326270	0	5315838	6731132			
12	Pattuvam	255350	0	125000.00	130000	0	29848	540198			
13	Udayagiri	210145	3103	851698.00	207885	0	672158.34	1944989.34			
	TALIPARAMBA BLOCK	5175158	177182	6081710	4088221	55017	45272195.34	60849483.34			

Sl. No.	Name of Block	Expenditure (Rs.)						
		Establishment charges	Public works	Education	Water supply	Electricity	others	Total
1	Alakode	918783	74567.90	23480	714	14230	4994381.30	6026156.2
2	Chapparapadavu	796883	5013734	36862	0	57822	1339413.15	7244714.15
3	Chengalai	1442864	608757	96169	556653	140195	2764717	5609355
4	Cherukunnu	377509	375337	51536	33807	69046	1375154	2282389
5	Kalliasseri	759481	82922	67927	41809	136179	1887818	2976136
6	Kannapuram	675400.00	346513	84723.00	2364	75823	1337088.00	2521911
7	Kurumathur	664343.00	2453398	1050336	305096	74938	8061559	12609670
8	Naduviil	1276819	593212	165732	58808	1968578	3100412	7163561
9	Narath	476509	190332	42662.00	83345.00	83202	1529345.00	2405395
10	Pappinisseri	1345633	808582	108477	8173	121304	552000	2944169
11	Pariyaram	886226	842732	55658	2404	55367	3422221	5264608
12	Pattuvam	507678	706295	26711	7146	25929	214713	1488472
13	Udayagiri	721193	800000	5000	115113.00	22594	161442.00	1825342
	TALIPARAMBA BLOCK	10849321	12896381.9	1815273	1215432	2845207	30740263.45	60361878.35

Sl. No.	Name of Block	Income (Rs.)							Total
		Building Tax	Entertainment Tax	Duty on transfer of property	Professional Tax	Income from market	Income from other sources		
1	2	3	4	5	6	7	8	9	
1	Chokli	702825	42385	638881	445810	0	39192128	41022029	
2	Dharmadam	902543	46298	615807.00	728135	2880	11265112	13560775	
3	Eranholi	575574.00	8274.30	558104.00	263740.00	0	0	1405692.30	
4	Kadirur	340135	0	619053.00	282660	3356	4784694	6029898	
5	Kariyad	406003	0	425675.00	242390	0	2825152	3899220	
6	Kottayam	478817	0	408586	207150	0	3151121	4245674	
7	New mahe	449782	0	152300	312830	36500	1452306	2403718	
8	Peringalam	375000.00	0	487517.00	180000.00	65000.00	1160636.00	2268153.00	
9	Pinarayi	700000	0	440869.00	435000	1000	1200000	2776869	
	THALASSERY BLOCK	4930679	96957.3	4346792	3097715	108736	65031149	77612028.3	

Sl. No.	Name of Block	Expenditure (Rs.)							Total
		Establishment charges	Public works	Education	Water supply	Electricity	others		
1	2	3	4	5	6	7	8	9	
1	Chokli	1310470	56153	99855	230413	421108	1821696	3939695	
2	Dharmadam	1338194	1643381	93106	1224	257948	8626124	11959977	
3	Eranholi	734952.50	352673.00	53215.95	40100.00	74075.00	0	1255016.45	
4	Kadirur	1399007	93564	268347	1569	181338	2056733	4000558	
5	Kariyad	946361	1416650	37545	25249	71090	1080858.00	3577753	
6	Kottayam	827711	178192.00	101266	21590	63396	1159788.25	2351943.25	
7	New mahe	870756	1185267	20225	0	206212	336664	2619124	
8	Peringalam	635426.00	0	40043.00	0	57157.00	1450799.00	2183425.00	
9	Pinarayi	1403256	3500000	432000	326375	73668	231427	5966726	
	THALASSERY BLOCK	9466133.5	8425880	1145602.95	646520	1405992	16764089.25	37854217.7	

Municipalities/Corporations

Sl. No.	Name of Municipalities/Corporations	Building Tax	Entertainment Tax	Duty on transfer of property	Professional Tax	Income from market	Income from other sources	Income (Rs.)	
								6	9
1	2	3	4	5	6	7	8	9	
1	Kannur	21261000	8083000	0	8213000	2080000	25149000	64786000	
2	Koothuparamba	2794150	420565	801540	806708	47000	2161000	7030963	
3	Mattanur	2059927	131075	514009.00	911799	55000	545000	4216810	
4	Payyanur	6100574	1132354	2391558.00	2419910	205625	13160595	25410616	
5	Taliparamba	6624795	835368	3629215	3027667	0	1031629	15148674	
6	Thalassery	10209654	10920701	3071210	3752450	10609044	22051628	60614687	
7	Contornment	391820.00	0	60515.00	305163.00	0	757558.00	1515056	
	Total (Urban)	49441920	21523063	10468047	19436697	12996669	64856410	178722806	
	Total (Rural)	44376220.55	7983584.54	21144907.5	35763840	1346963	264754889.14	375370413.73	
	District	93818140.55	29506647.54	31612954.5	55200537	14343632	329611299.14	554093219.73	

Expenditure (Rs.)

Sl. No.	Name of Municipalities/Corporations	Establishment charges	Public works	Education	Water supply	Electricity	others	Expenditure (Rs.)	
								7	9
1	2	3	4	5	6	7	8	9	
1	Kannur	10486000	16735000	112000	1185000	4385000	31374000	64277000	
2	Koothuparamba	3781363	965775	128828	-	497705	1021451	1519156	
3	Mattanur	5157642	355000.00	5966	155000.00	240044	180000.00	6093652	
4	Payyanur	4739937	10899106	636178	242009	694257	3132960	20344447	
5	Taliparamba	6353777	3133843	247868	347480	650769	2681242.00	13414979	
6	Thalassery	23807174	8568503	45532	-	2832696	21030342	23863038	
7	Contornment	1980514.00	614958.00	6000.00	141366.00	194984.00	1965094.00	4902916	
	Total (Urban)	56306407	41272185	1182372	141366	9495455	61385089	169782874	
	Total (Rural)	79456850.6	74581614.9	7748778.95	8182708	11814505	150388672.5	328454762.15	
	District	135763257.6	115853799.9	8931150.95	8324074	21309960	211773761.5	498237636.15	

Source: Municipalities, Kannur Dist.

10.7 Panchayat/Block wise details of Social & Cultural Institutions

Sl. No.	Name of Panchayat	Public Library	Reading room	Angana-vady	Balavady	Adult-education centre	Community halls	Sports clubs	Arts clubs	Community radio sets	Community TV sets	Cinema Theatres	
												Nos.	Seating Capacity
1	2	3	4	5	6	7	8	9	10	11	12	13	14
1	Anjarakandy	7	13	16	0	3	1	1	0	0	1	1	332
2	Chelora	8	8	21	1	0	2	10	10	1	2	0	0
3	Chembilode	0	11	17	1	0	1	7	7	0	0	0	0
4	Edakkad	22	17	19	1	3	2	27	0	0	16	1	675
5	Elayavoor	6	6	20	0	0	1	12	5	2	6	1	436
6	Kadambur	0	7	9	0	3	0	8	0	1	0	0	0
7	Munderi	7	11	17	0	3	1	14	1	0	4	0	0
8	Muzhappilangad	1	1	12	0	0	2	16	20	0	0	1	0
9	Peralassery	1	30	19	0	3	1	7	5	0	0	1	250
10	EDAKKAD BLOCK	52	104	150	3	15	11	102	48	4	29	5	1693
11	Aralam	2	4	20	0	3	3	5	12	0	1	0	0
12	Ayyankunnu	0	2	18	0	0	1	22	27	1	1	1	420
13	Keezhallur	6	14	14	0	0	1	17	18	0	1	1	42
14	Keezhur chavassery	6	4	27	1	0	1	9	7	0	0	0	0
15	Koodali	8	21	20	1	3	0	0	0	0	1	0	0
16	Payam	5	5	21	0	0	0	25	15	0	1	1	400
17	Thillankari	0	0	10	0	3	0	8	0	2	0	0	0
18	IRITTY BLOCK	27	50	130	2	9	6	86	79	3	5	3	862
19	Eruvassy	0	0	18	0	0	1	0	2	0	0	2	0
20	Irikkur	0	12	12	0	0	1	0	0	0	0	0	0
21	Kolachery	0	0	24	1	0	0	10	0	0	0	0	0
22	Kuttiattur	13	5	23	0	3	0	28	1	0	1	0	0
23	Malapattam	18	20	8	0	3	4	14	15	6	12	0	0
24	Mayyil	35	35	24	1	0	0	20	20	1	8	1	400
25	Padiyur kaliad	6	6	22	0	0	1	0	0	0	0	0	0
26	Payyavoor	1	6	23	1	3	2	14	8	0	9	0	0
27	Sreekanapuram	1	6	32	0	0	0	28	5	5	0	0	0
28	Ujikka	10	15	0	0	0	0	0	0	0	10	0	0
29	IRIKKUR BLOCK	84	105	186	3	9	9	114	51	12	40	3	400

Sl. No.	Name of Blocks	Public Library	Reading room	Angana-vady	Balavady	Adult education centre	Community halls	Sports clubs	Arts clubs	Community radio sets	Community TV sets	Cinema Theatres	
												Nos.	Seating Capacity
1	2	3	4	5	6	7	8	9	10	11	12	13	14
27	Azhikode	11	10	44	0	0	0	18	0	0	3	1	470
28	Chirakkal	1	14	42	0	0	2	0	0	1	2	2	1383
29	Pallickunnu	0	14	17	0	0	1	0	0	0	1	4	2033
30	Puzhathi	4	4	29	1	0	1	8	6	0	1	2	0
31	Valapattanam	4	4	8	4	0	1	6	4	0	1	2	997
	KANNUR BLOCK	20	46	140	5	0	5	32	10	1	8	11	4883
32	Chittariparamba	0	0	16	0	0	1	5	0	0	0	0	0
33	Kunnothuparamba	0	0	24	0	0	1	0	0	0	0	0	0
34	Mangattidam	1	29	11	12	0	0	12	10	0	28	0	0
35	Mokeri	0	0	9	1	0	0	3	1	0	0	0	0
36	Panniyannur	8	10	9	1	3	0	20	0	0	0	0	0
37	Panoor	1	3	9	0	0	1	0	0	0	0	0	0
38	Pattiam	9	9	18	0	13	2	10	12	0	0	0	0
39	Trippangottur	1	5	13	0	0	0	3	2	0	0	0	0
40	Vengad	0	0	17	0	0	5	40	40	10	0	2	400
	KOOTHUPARAMBA BLOCK	20	56	126	14	16	10	93	65	10	28	2	400
41	Cheruthazham	2	0	25	0	0	4	0	0	0	1	2	840
42	Eramam kuttur	12	15	26	0	0	0	28	21	0	1	1	342
43	Ezhome	8	13	16	0	0	28	15	15	0	1	0	0
44	Kadannappally panappuzha	4	31	20	0	3	1	19	19	0	5	1	460
45	Kankol alapadamba	8	8	17	0	3	0	30	12	0	4	1	420
46	Karivellur peralam	12	0	21	0	0	0	67	14	0	0	1	450
47	Kunhimangalam	9	10	16	0	0	0	21	32	0	2	1	649
48	Madayi	0	1	33	0	0	1	0	0	0	0	0	0
49	Mattool	0	1	22	0	0	1	0	0	0	0	0	0
50	Peringome vayakkara	12	0	28	0	0	1	22	21	0	0	1	420
51	Ramanthali	5	10	3	0	0	0	10	12	0	4	0	0
52	Cherupuzha	1	10	27	0	0	1	30	18	0	0	0	0
	PAYYANUR BLOCK	73	99	254	0	6	37	242	164	0	18	8	3581

Sl No.	Name of Panchayats	Public Library	Reading room	Angana-vady	Balavad y	Adult education centre	Community halls	Sports clubs	Arts clubs	Community radio sets	Community TV sets	Cinema Theatres	
												Nos.	Seating Capacity
1	2	3	4	5	6	7	8	9	10	11	12	13	14
53	Kanichar	1	1	17	0	0	0	0	0	0	1	0	0
54	Kelakam	4	13	19	0	0	4	15	16	0	11	2	840
55	Kolayad	0	0	0	0	0	0	0	0	0	0	0	0
56	Kottiyoor	1	0	18	0	3	1	0	0	0	0	0	0
57	Malur	8	10	24	0	3	0	11	7	0	5	0	0
58	Muzhakkunnu	6	6	18	0	0	0	3	4	0	0	1	150
59	Peravoor	4	6	20	0	0	0	25	5	0	6	2	952
60	PERAVOOR BLOCK	24	36	116	0	6	5	54	32	0	23	5	1942
61	Alakode	3	14	21	0	3	4	34	41	0	6	1	450
62	Chapparapadavu	4	22	11	0	0	0	5	6	0	11	1	388
63	Chengalai	2	0	21	0	0	1	40	40	0	0	1	420
64	Cherukunnu	3	14	10	0	3	1	16	22	0	2	0	0
65	Kalliasseri	11	12	10	2	0	0	42	52	0	0	1	744
66	Kannapuram	1	18	14	1	0	1	12	21	0	0	1	522
67	Kurumathur	6	17	19	0	0	0	8	12	10	0	0	0
68	Naduvil	5	9	20	0	0	1	23	28	0	0	2	900
69	Narath	10	18	13	0	16	2	15	35	0	3	0	0
70	Pappinisseri	1	28	12	4	3	1	7	5	0	10	0	0
71	Pariyaram	1	22	21	0	1	0	25	22	0	30	1	456
72	Pattuvam	1	1	10	0	0	4	12	14	0	0	0	0
72	Udayagiri	1	7	14	1	0	0	7	8	2	2	1	100
	TALIPARAMBA BLOCK	49	182	196	8	26	15	246	306	12	64	9	3980

Sl No.	Name of Panchayats/ Municipality	Public Library	Reading room	Anganwady	Balavady	Adult education centre	Community halls	Sports clubs	Arts clubs	Community radio sets	Community TV sets	Cinema Theatres	
												Nos.	Seating Capacity
1	2	3	4	5	6	7	8	9	10	11	12	13	14
73	Chokli	2	3	23	1	0	1	0	0	0	1	0	0
74	Dharmadam	0	0	23	1	0	0	0	0	0	0	0	0
75	Eranholi	4	30	21	0	4	3	25	0	0	1	0	0
76	Kadirur	8	10	24	0	24	1	15	12	0	12	0	0
77	Kariyad	1	4	17	0	3	1	2	2	0	0	0	0
78	Kottayam	10	16	15	0	0	1	13	12	0	0	0	0
79	New mahe	0	13	9	0	0	0	0	0	0	0	0	0
80	Peringalam	1	2	15	1	3	1	5	5	1	1	0	0
81	Pinarayi	0	32	26	0	0	2	24	16	1	8	0	0
	THALASSERY BLOCK	26	110	173	3	34	10	84	47	2	23	0	0
	Municipalities												
	Kannur (M)	3	6	34	0	0	1	0	0	0	0	7	5136
	Kuthuparamba (M)	0	0	21	0	7	2	0	0	0	0	4	2075
	Mattannur (M)	2	31	33	0	7	2	11	16	0	1	2	880
	Payyannur (M)	24	0	64	0	0	1	27	50	0	0	3	2230
	Taliparamba (M)	1	1	22	1	0	1	0	0	0	0	3	2157
	Thalassery (M)	18	25	62	0	9	7	30	25	2	5	8	5934

10.8 Basic Details of Panchayats/Municipalities/Corporations as on 01.07.2005

Block/ Municipality	Name of panchayat*	Total No. of wards	No. of Wards reserved for			Proposed category of Chairman (S.C/S.T/Women/ General)	Grade of Panchayat	Area (in sq. Kms)	No. of Struc- tures	Taluk
			S.C	S.T	Women					
2	3	4	5	6	7	8	9	10	11	12
	Anjarakandy	14	1	-	5	Women	First	15.36	7509	Kannur
EDAKKAD BLOCK	Chelora	19	1	-	7	Women	First	21.18	9098	"
	Chembilode	18	1	-	6	Women	First	20.99	7874	"
	Edakkad	20	1	-	7	SC	"	18.5	8112	"
	Elayavoor	18	1	-	6	General	Spl.	11.57	8235	"
	Kadambur	12	1	-	4	"	Second	7.95	4285	"
	Munderi	19	1	-	7	General	First	20.42	9573	"
	Muzhappilangad	14	1	-	5	General	"	7.19	4498	"
	Peralassery	17	1	-	6	General	"	19.40	7863	"
	Aralam	16	-	1	6	Women	First	77.93	6828	Thalassery
	Ayyankunnu	15	-	1	5	"	"	122.80	6291	Thalassery
IRITTY BLOCK	Keezhallur	13	1	-	5	General	Second	29.02	N.A	"
	Keezhur chavassery	20	1	-	7	General	Spl.	46.65	9460	"
	Koodali	17	1	-	6	General	First	40.27	7842	"
	Payam	17	1	-	6	General	"	31.21	8366	"
IRIKKUR BLOCK	Thillankari	12	-	1	4	General	Third	25.06	3125	"
	Eruvassey	13	1	-	5	General	First	49.09	7637	Taliparamba
	Irikkur	12	1	-	4	SC	"	11.5	2260	"
	Kolachery	16	1	-	6	General	"	20.72	N.A	"
	Kuttiattur	15	1	-	5	General	Second	35.13	6926	"
	Malapattam	12	1	-	4	General	"	19.30	1772	"
	Mayyil	17	1	-	6	"	First	33.08	7007	"
	Padiyur kaliad	14	-	1	5	Women	Spl.	128.77	N.A	"
	Payyavoor	15	1	-	5	Women	First	67.34	8141	"
	Sreekanapuram	19	1	-	7	General	Spl.	68.7	12590	"
Ulikkal	19	1	-	7	Women	Spl	74.68	"	"	

Block/ Municipality	Name of panchayat*	Total No. of wards	No. of Wards reserved for			Proposed category of Chairman (S.C/S.T/Women/ General)	Grade of Panchayat	Area (in sq. Kms)	No. of Struc- tures	Taluk
			S.C	S.T	Women					
2	3	4	5	6	7	8	9	10	11	12
	Azhikode	22	1	-	8	General	Spl.	16.04	10799	Kannur
KANNUR BLOCK	Chirakkal	22	1	-	8	General	Spl.	13.56	12564	"
	Pallikunnu	16	1	-	6	General	Spl.	6.90	4876	"
	Puzhathi	19	2	-	7	SC (W)	"	9.17	8404	"
	Valapattanam	12	1	-	4	General	"	2.04	2849	"
	Chittariparamba	14	-	1	5	Women	Second	33.81	6373	Thalassery.
	Kunnothuparamba	20	1	-	7	General	First	29.77	7000	"
	Mangattidam	18	1	-	6	Women	"	33.31	NA	"
	Mokeri	13	1	-	5	"	Second	10.53	5394	"
	Panniyannur	14	1	-	5	"	"	10.02	5689	"
	Panoor	12	1	-	4	"	First	8.54	5280	"
KUTHUPARAMBA BLOCK	Pattiam	17	-	1	6	General	Second	27.88	8425	"
	Tripangottur	17	1	-	6	General	First	32.39	6787	"
	Vengad	20	1	-	7	Women	"	28.09	10012	"
	Cheruthazhazm	16	1	-	6	General	First	32.18	9732	Kannur
	Eramam kuttoor	16	1	-	6	Women	"	75.14	12862	Taliparamba
	Ezhome	13	1	-	5	Women	Spl.	18.95	6251	Kannur
	Kadannapally - panappuzha	14	1	-	5	General	Second	53.75	5694	"
	Kankol alappadamba	13	1	-	5	Women	"	42.07	6342	Taliparamba
	Karivellur peralam	13	1	-	5	General	First	22.23	7127	"
	Kunhimangalam	13	1	-	5	General	First	15.44	6013	Kannur
PAYYANNUR BLOCK	Madayi	19	1	-	7	"	Spl.	16.71	9337	"
	Mattool	16	1	-	6	"	Second	12.82	7185	"
	Peringome vayakkara	15	1	-	5	Women	-	152.62	N A	Taliparamba
	Ramanthali	14	1	-	5	General	First	29.99	7248	Kannur
	Cherupuzha	18	1	-	6	Women	Spl	75.64	11000	Taliparamba

Block/ Municipality	Name of panchayat*	Total No. of wards	No. of Wards reserved for			Proposed category of Chairman (S.C/S.T/Women/ General)	Grade of Panchayat	Area (in sq. Kms)	No. of Struc- tures	Taluk
			S.C	S.T	Women					
2	3	4	5	6	7	8	9	10	11	12
	Kanichar	12	-	1	4	Women	Second	51.96	5370	Thalassery.
	Kelakam	12	-	1	4	"	"	77.92	4830	"
	Kolayad	13	-	3	4	General	"	33.15	4887	"
	Kottiyoor	13	-	1	5	"	"	155.87	5088	"
	Malur	14	1	-	5	"	"	41.38	6486	"
	Muzhakkunnu	14	-	1	5	General	First	31.04	4316	"
	Peravoor	15	-	1	5	Women	Spl.	34.10	66.53	"
	Alakode	20	2	-	6	SC(W)	Spl.	77.7	10660	Taliparamba
	Chapparapadavu	17	1	-	6	General	Second	69.99	8939	"
	Chengalai	17	1	-	6	General	"	67.33	9282	"
	Cherukunnu	12	1	-	4	"	First	15.37	4650	Kannur
	Kalliasseri	17	1	-	6	"	Spl.	15.73	7997	"
	Kannapuram	13	1	-	5	"	First	14.39	4181	"
	Kurumathur	16	1	-	6	General	Second	50.79	5900	Taliparamba
Naduvil	18	2	-	5	Women	First	87.97	10223	"	
Narath	16	2	-	5	SC(W)	"	17.24	5947	Kannur	
Pappinisseri	19	2	-	6	General	Spl.	15.24	8820	"	
Pariyaram	17	1	-	6	General	Second	54.77	NA	Taliparamba	
Patuvam	12	1	-	4	SC	"	16.85	4980	Taliparamba	
Udayagiri	14	1	-	5	Women	"	51.80	6587	"	
TALIPARAMBA BLOCK										

Block/ Municipality	Name of panchayat*	Total No. of wards	No. of Wards reserved for			Proposed category of Chairman (S.C/S.T/Women/ General)	Grade of Panchayat	Area (in sq. Kms)	No. of Struc- tures	Taluk
			S.C	S.T	Women					
2	3	4	5	6	7	8	9	10	11	12
THALASSERY BLOCK	Chokli	16	1	-	6	General	First	11.98	5775	Thalassery
	Dharmadam	17	1	-	6	Women	Spl.	10.66	6499	"
	Eranholi	15	1	-	5	General	First	10.88	6701	"
	Kadirur	17	1	-	6	Women	"	12.30	7072	"
	Kariyad	13	1	-	5	General	Second	9.81	4521	"
	Kottiyam	13	1	-	5	Women	"	8.43	N A	"
	New mahe	12	1	-	4	General	"	5.08	4215	"
	Peringalam	13	1	-	3	General	"	10.65	4805	"
	Pinarayi	18	1	-	6	Women	First	20.04	11897	"
	Kannur(M)	39	3	-	13	General	First	11.03	21258	Kannur
	Kuthuparamba (M)	25	1	-	8	"	Third	16.76	8305	Thalassery
	Mattannur(M)	28	1	-	10	"	"	54.65	11355	"
MUNICIPALITY	Payyannur(M)	41	2	-	11	"	"	54.63	12840	Taliparamba
	Taliparamba(M)	41	3	-	14	"	"	46.7	14803	"
	Thalassery(M)	50	1	-	17	"	First	23.96	25617	Thalassery
	Contonment	4	-	-	-	-	N A	1.8	N A	Kannur

10.9 Panchayat/Block/ Municipality Miscellaneous Institutions

Sl. No.	Name of Panchayat/Block/ Municipality	Nurseries	Sericulture	Fish farming	Poultry farm (for meat)	Poultry farm (for egg)	Cattle farm	Vegetable farm	Parks, Tourist centers	Stadium	Gymnasium/ Health club	Public comfort station	Laboratories	Police station	Fire station
1	2	3	4	5	6	7	8	9	10	11	12	13	14	15	16
1	Anjarakandy	-	-	-	-	1	-	-	0	1	-	-	-	-	-
2	Chelora	3	-	-	-	-	-	-	-	1	-	-	-	-	-
3	Chemilode	1	-	-	2	2	-	-	-	2	2	-	5	1	-
4	Edakkad	1	-	2	2	2	1	-	-	1	2	-	2	-	-
5	Elayavoor	2	-	-	1	1	-	-	-	-	3	-	1	-	-
6	Kadambur	1	-	-	3	-	-	-	-	1	2	2	2	-	-
7	Munderi	1	-	-	-	10	-	-	-	1	-	-	-	-	-
8	Muzhappilangad	3	-	1	-	3	-	4	3	1	1	-	1	1	-
9	Peralassery	1	-	-	5	-	-	-	1	1	1	1	2	-	-
1	EDAKKAD BLOCK	13	-	3	13	19	1	4	4	9	11	3	13	2	-
1	Aralam	1	--	-	4	--	--	--	1	1	--	1	--	1	--
2	Ayyankunnu	8	--	--	8	--	--	--	--	1	--	--	--	1	--
3	Keezhallur	1	1	-	2	-	-	-	-	2	-	1	1	-	1
4	Keezhur chavassery	2	1	1	4	1	-	62	1	2	1	1	5	-	1
5	Koodali	2	-	-	5	5	-	-	-	1	1	1	-	-	-
6	Payam	1	1	1	3	-	-	-	1	--	-	-	-	1	-
7	Thillankari	-	-	-	4	1	1	-	-	1	-	-	14	1	-
	IRITTY BLOCK	15	3	2	30	7	1	62	3	8	2	4	21	3	2

Table 29 (Contd.)

Sl. No.	Name of Panchayat	Handicraft centers	Music/Dance Schools	Fashion designing	Flats/apartments	Markets	Cremation centre	Street light	Industrial training centre	Employment training centre	Ware houses	Ferry	Boat jetty	Bus station	Railway Station	Tourist home, Rest houses
1	2	17	18	19	20	21	22	23	24	25	26	27	28	29	30	31
1	Anjarakandy	--	--	--	--	--	1	304	--	1	--	--	--	--	--	--
2	Chelora	3	2	--	--	1	2	462	--	--	--	--	--	--	--	--
3	Chemilode	--	1	--	--	2	1	680	--	--	--	--	--	--	--	--
4	Edakkad	--	---	1	6	1	1	800	4	--	--	--	--	--	--	--
5	Elayavoor	-	2	--	5	-	1	750	--	6	--	--	--	--	--	--
6	Kadambur	-	-	-	--	1	1	120	-	-	-	-	-	-	-	-
7	Munderi	-	-	-	--	1	2	370	-	-	-	1	-	-	-	-
8	Muzhappilangad	--	3	--	--	1	2	500	--	-	-	2	-	-	-	-
9	Peralassy	1	--	--	1	1	1	1368	--	1	1	--	--	--	1	1
	EDAKKAD BLOCK	4	8	1	12	8	12	5354	4	7	1	3	0	0	1	2
1	Aralam	--	--	--	--	1	1	150	--	--	--	2	--	1	--	--
2	Ayyankunnu	--	1	--	--	-	-	43	-	-	-	-	-	-	-	-
3	Keezhallur	-	2	-	-	-	-	403	-	-	-	-	-	1	-	-
4	Keezhur chavassery	1	-	6	12	1	2	256	1	2	1	-	1	1	-	4
5	Koodali	-	-	-	-	-	1	25	1	-	-	1	-	-	-	-
6	Payam	1	-	-	-	1	-	219	1	-	-	3	1	-	-	1
7	Thillankari	-	-	-	-	-	1	65	-	-	-	-	-	-	-	-
	IRITTY BLOCK	2	3	6	12	3	5	1161	3	2	1	6	2	3	0	5

Sl. No.	Name of Panchayat	Nurseries	Sericulture	Fish farming	Poultry farm (for meat)	Poultry farm (for egg)	Cattle farm	Vegetable farm	Parks, Tourist centers	Stadium	Gymnasium/Health club	Public comfort station	Laboratories	Police station	Fire station
1	Eruvassey	2	-	-	-	-	-	-	-	2	-	-	2	1	-
2	Irikkur	-	-	-	1	1	-	-	-	-	-	1	2	1	-
3	Kolachery	1	-	-	-	-	1	-	1	2	-	-	-	-	-
4	Kuttiattur	-	-	-	8	-	-	2	-	1	1	-	-	1	-
5	Malapattam	-	-	2	2	-	-	8	-	2	-	-	-	-	-
6	Mayyil	1	-	-	10	-	-	1	-	2	1	1	2	-	-
7	Padiyur kaliad	3	-	1	2	-	-	-	-	1	-	-	-	1	-
8	Payyavoor	-	-	20	5	-	-	-	-	2	-	1	2	1	-
9	Sreekandapuram	7	1	-	48	-	-	-	-	1	1	1	4	1	-
10.	Ulikkal	-	-	-	-	-	-	-	-	-	-	-	-	-	-
	IRIKKUR BLOCK	14	1	23	76	1	1	11	1	13	3	6	12	7	-
1	Azhikode	1	-	-	-	2	-	17	-	1	5	-	2	-	-
2	Chirakkal	2	-	1	1	-	-	3	-	1	3	1	4	-	-
3	Pallikunnu	2	-	-	-	9	-	2	-	-	1	-	-	-	-
4	Puzhathi	1	-	-	7	1	-	2	-	1	2	-	2	-	-
5	Valapattanam	1	-	-	-	-	-	-	-	2	2	-	-	-	-
	KANNUR BLOCK	7	-	1	8	12	-	24	-	5	13	1	8	1	-
1	Chittiarparamba	-	-	-	-	1	-	-	-	1	-	-	1	1	-
2	Kunnothuparamba	-	-	-	4	-	-	-	-	1	1	-	-	1	-
3	Mangattidam	2	1	-	36	-	-	-	-	2	1	-	-	-	-
4	Mokeri	2	-	-	1	1	-	-	-	1	-	-	-	-	-
5	Panniyannur	2	-	-	1	-	-	-	-	1	1	-	-	-	-
6	Panoor	2	-	-	1	-	-	-	-	-	3	1	6	1	-
7	Pattiam	3	-	-	4	-	-	-	-	2	1	-	2	-	-
8	Tripangottur	2	-	-	8	-	-	-	-	1	-	-	2	-	-
9	Vengad	1	1	-	8	-	-	-	-	1	-	-	2	-	-
	KOOTUPARAMBA BLOCK	14	2	-	63	2	-	1	-	10	7	2	13	3	-

Sl. No.	Name of Panchayat	Handicraft centres	Music/Dance Schools	Fashion designing	Flats/appartments	Markets	Cremation centre	Street light	Industrial training centre	Employment training centre	Ware houses	Ferry	Boat jetty	Bus station	Railway Station	Tourist home, Rest houses
1	Eruvassey	-	-	-	-	1	6	60	-	-	-	-	-	-	-	-
2	Irikkur	-	-	-	4	-	-	269	-	-	-	2	-	1	-	-
3	Kolachery	-	-	-	-	-	-	464	-	-	-	-	1	-	-	-
4	Kuttiattur	-	-	-	-	-	1	177	-	-	-	1	-	-	-	-
5	Malapattam	1	2	-	-	-	1	44	-	-	-	-	1	1	-	-
6	Mayyil	2	1	-	-	-	3	306	1	1	-	3	-	-	-	-
7	Padiyur kaliad	-	-	-	5	1	2	75	-	-	-	-	-	1	-	-
8	Payyavoor	-	-	-	-	1	13	60	-	-	-	-	-	1	-	-
9	Sreekandapuram	-	1	-	6	-	1	329	2	1	-	-	-	1	-	2
10	Ujikkal	-	-	-	-	-	1	212	-	-	-	-	-	-	-	-
	IRIKKUR BLOCK	3	4	-	15	3	28	1996	3	2	-	6	2	5	-	2
1	Azhikode	-	2	2	-	2	5	649	-	-	-	1	1	1	-	-
2	Chirakkal	1	1	1	1	1	5	680	-	-	-	1	1	-	1	1
3	Pallikunnu	1	2	2	25	1	2	600	-	-	-	1	1	-	-	1
4	Puzhathi	-	2	-	-	4	3	947	-	1	-	-	-	-	-	-
5	Valapattanam	-	-	-	-	1	-	275	1	-	-	-	1	1	1	-
	KANNUR BLOCK	2	7	5	26	9	15	3151	1	1	-	3	4	2	2	2
1	Chittariparamba	-	-	-	-	-	1	118	-	-	-	-	-	-	-	-
2	Kunnothuparamba	5	-	-	-	-	1	1002	-	1	-	-	-	-	-	-
3	Mangattidam	10	3	1	-	-	-	220	1	-	-	-	-	-	-	-
4	Mokeri	-	-	-	-	-	1	268	-	3	-	-	-	-	-	-
5	Panniyannur	-	-	-	-	-	-	250	-	-	-	-	-	-	-	-
6	Panoor	-	-	-	-	1	-	178	-	-	-	-	-	1	-	1
7	Pattiam	-	2	-	-	-	-	342	-	-	-	-	-	1	-	-
8	Tripangottur	-	-	-	-	-	1	277	-	-	-	-	-	10	-	-
9	Vengad	-	2	-	-	1	1	450	1	-	-	-	-	1	-	-
	KOOTHUPARAMBA BLOCK	15	7	1	-	2	5	3105	2	4	-	-	-	13	-	1

Sl. No.	Name of Panchayat	Nurseries	Sericulture	Fish farming	Poultry farm (for meat)	Poultry farm (for egg)	Cattle farm	Vegetable farm	Parks, Tourist centers	Stadium	Gymnasium/Health club	Public comfort station	Laboratories	Police station	Fire station
1	2	3	4	5	6	7	8	9	10	11	12	13	14	15	16
1	Cheruthazhazhm	2	6	1	2	2	-	-	1	1	2	1	4	-	-
2	Eramam kuttoor	2	1	-	4	-	-	-	-	1	1	-	1	-	-
3	Ezhome	-	-	4	3	-	-	-	-	1	-	1	-	-	-
4	Kadannapally - panappuzha	1	-	-	2	1	-	-	-	1	-	-	-	-	-
5	Kankol alappadamba	4	1	-	5	-	-	1	-	2	1	-	1	-	-
6	Karivellur peralam	1	1	3	6	1	-	-	-	-	1	-	3	-	-
7	Kunhimangalam	3	-	2	3	-	-	-	-	1	-	-	3	-	-
8	Madayi	6	-	-	-	-	-	1	-	1	1	-	3	1	-
9	Mattool	1	-	-	-	-	-	-	-	1	1	-	1	-	-
10	Peringome vayakkara	11	-	-	6	6	-	-	-	1	3	-	-	1	-
11	Ramanthali	-	-	-	-	-	-	1	-	1	-	-	-	-	-
	Cherutpuzha	1	-	-	2	-	-	-	-	1	-	2	4	-	-
	PAYYANUR BLOCK	32	9	10	33	10	3	1	12	10	4	20	2	5	5
1	Kanichar	-	-	-	-	-	-	-	-	1	-	-	-	-	-
2	Kelakam	2	-	-	1	-	-	-	-	2	1	1	1	1	-
3	Kolayad	2	-	-	2	2	-	-	-	1	-	1	-	-	-
4	Kottiyoor	3	-	-	1	1	-	-	1	1	1	1	1	-	-
5	Malur	1	1	-	1	-	-	-	-	2	-	-	-	1	-
6	Muzhakkunnu	4	1	-	2	-	-	-	-	1	-	1	-	-	-
7	Peravoor	2	-	-	3	-	-	-	2	1	1	2	4	1	-
	PERAVOOR BLOCK	14	2	-	10	3	-	3	9	3	6	6	6	3	-

Sl. No.	Name of Panchayat	Handicraft centers	Music/Dance Schools	Fashion designing	Flats/appartments	Markets	Cremation centre	Street light	Industrial training centre	Employment training centre	Ware houses	Ferry	Boat jetty	Bus station	Railway Station	Tourist home, Rest houses
1	2	17	18	19	20	21	22	23	24	25	26	27	28	29	30	31
1	Cheruthazhm	1	3	-	-	1	11	280	-	1	-	-	-	1	-	-
2	Eramam kuttoor	-	1	-	-	-	-	75	-	-	-	-	-	-	-	-
3	Ezhome	-	-	-	-	2	10	236	-	1	-	2	-	1	-	-
4	Kadannapally - panappuzha	-	1	-	1	-	8	101	-	-	-	-	-	-	-	-
5	Kankol alappadamba	2	3	1	-	1	3	147	2	-	-	-	-	-	-	-
6	Karivellur peralam	-	-	-	-	-	3	236	-	-	-	-	-	-	-	-
7	Kunhimangalam	-	-	-	-	1	12	324	-	-	-	-	1	-	1	-
8	Madayi	-	-	-	-	1	3	670	-	-	-	-	4	-	1	-
9	Mattool	1	-	-	-	-	18	0	1	-	-	3	4	1	-	-
10	Peringome vayakkara	-	-	-	-	1	1	169	-	-	-	-	-	2	-	-
11	Ramanthali	1	1	-	-	-	12	450	-	-	-	2	-	-	-	-
	Cherupuzha		2					136						2		
	PAYYANUR BLOCK	5	11	1	1	7	81	2824	3	2		7	9	7	2	3
1	Kanichar	-	-	-	-	-	-	80	-	-	-	-	-	-	-	-
2	Kelakam	-	1	-	-	-	10	171	1	-	-	-	-	1	-	-
3	Kolayad	-	-	-	-	1	-	150	-	-	-	-	-	1	-	-
4	Kottiyoor	-	2	-	-	-	-	98	-	-	-	-	-	1	-	1
5	Malur	-	-	-	-	-	1	67	-	-	-	-	-	-	-	-
6	Muzhakkunnu	-	1	-	-	1	1	136	-	-	-	-	-	-	-	-
7	Peravoor	-	2	2	-	1	1	324	-	5	-	-	-	1	-	1
	PERAVOOR BLOCK	-	6	2	-	3	13	1026	1	5				4		2

Sl. No.	Name of Panchayat	Nurseries	Sericulture	Fish farming	Poultry farm (for meat)	Poultry farm (for egg)	Cattle farm	Vegetable farm	Parks, Tourist centers	Stadium	Gymnasium/Health club	Public comfort station	Laboratories	Police station	Fire station
1	2	3	4	5	6	7	8	9	10	11	12	13	14	15	16
1	Alakode	8	6	-	11	-	2	3	-	2	3	3	5	1	-
2	Chappalapadavu	4	-	-	-	-	-	-	1	2	-	-	-	-	-
3	Chengalai	1	-	-	-	2	-	-	-	1	-	-	-	-	-
4	Cherukunnu	1	-	-	-	-	-	-	-	1	1	-	2	1	-
5	Kalliasseri	2	-	-	1	1	-	-	-	1	1	-	-	-	-
6	Kannapuram	1	-	1	-	-	-	-	-	1	-	-	1	-	-
7	Kurumathur	4	2	-	3	2	-	17	-	-	1	-	-	-	-
8	Naduvi	2	2	-	12	-	-	-	-	1	-	-	5	2	-
9	Narath	-	-	1	-	-	-	-	1	1	1	-	-	-	-
10	Pappinisseri	1	-	-	-	-	-	-	-	-	3	-	2	-	-
11	Pariyaram	-	-	-	-	-	-	-	-	-	-	-	-	-	-
12	Pattuvam	-	-	3	-	-	1	-	-	-	-	-	-	-	-
13	Udayagiri	1	-	-	15	-	-	10	-	1	-	-	-	-	-
	TALIPARAMBA BLOCK	25	10	5	42	5	3	30	2	11	10	3	18	4	-
1	Chokli	1	-	1	2	-	-	-	-	-	-	1	2	1	-
2	Dharmadam	1	-	1	-	-	-	-	1	1	1	1	2	1	-
3	Eranholi	2	-	6	2	-	1	-	-	2	-	-	-	-	-
4	Kadirur	-	-	-	-	-	-	3	-	1	1	1	1	1	-
5	Kariyad	-	-	-	2	-	-	-	-	1	-	-	-	-	-
6	Kottayam	3	-	-	4	1	-	1	-	2	-	-	-	-	-
7	New mahe	-	-	-	1	-	-	-	-	-	-	-	-	-	-
8	Peringalam	-	-	-	-	1	-	-	-	1	-	-	-	-	-
9	Pinarayi	1	1	1	1	-	-	-	1	2	2	1	1	1	-
	THALASSERY BLOCK	8	1	9	12	2	1	4	2	10	4	4	6	3	-

Table 29 (Contd.)

Sl. No.	Name of Panchayat	Handicraft centres	Music/Dance Schools	Fashion designing	Flats/apartments	Markets	Cremation centre	Street light	Industrial training centre	Employment training centre	Ware houses	Ferry	Boat jetty	Bus station	Railway Station	Tourist home, Rest houses
1	2	17	18	19	20	21	22	23	24	25	26	27	28	29	30	31
1	Alakode	-	3	-	-	-	1	128	-	-	-	-	-	2	-	2
2	Chapparapadavu	-	-	-	-	-	1	374	-	-	-	-	-	2	-	-
3	Chengalai	-	-	-	-	-	2	90	-	-	4	3	-	-	-	-
4	Cherukunnu	-	1	-	-	1	-	291	-	-	-	-	-	-	-	-
5	Kalliasseri	-	-	-	-	1	2	342	-	-	-	-	-	-	-	-
6	Kannapuram	-	2	-	-	1	9	382	1	1	-	-	-	-	1	-
7	Kurumathur	3	-	-	-	-	20	85	-	1	2	1	-	-	-	1
8	Naduvil	2	-	-	-	1	1	84	-	-	-	-	-	2	-	-
9	Narath	-	1	1	-	-	11	292	-	-	-	-	1	-	-	-
10	Pappinisseri	-	-	-	-	1	15	542	-	-	-	1	1	-	1	-
11	Pariyaram	-	-	-	-	-	-	120	1	-	-	2	-	-	-	-
12	Pattuvam	-	-	-	-	-	-	104	-	-	-	1	1	-	-	-
13	Udayagiri	-	2	-	-	-	1	18	-	-	-	-	-	-	-	-
	TALIPARAMBA BLOCK	5	9	1	4	5	63	2852	2	2	6	8	3	6	2	3
1	Chokli	-	-	-	-	1	-	294	-	-	-	1	-	-	-	-
2	Dharmadam	2	1	-	-	4	-	400	-	-	-	2	-	-	1	-
3	Eranholi	-	-	-	-	-	-	417	-	2	-	1	-	-	-	-
4	Kadirur	1	1	1	-	1	1	187	-	2	-	-	-	-	-	-
5	Kariyad	-	1	-	-	-	-	160	-	-	-	1	-	-	-	-
6	Kotiyam	-	1	-	-	-	-	258	1	-	-	-	-	-	-	-
7	New mahe	-	1	-	-	2	1	342	-	-	-	1	1	-	-	1
8	Peringalam	-	-	-	-	-	-	180	-	-	-	-	-	-	-	-
9	Pinarayi	-	2	-	-	1	-	401	-	-	-	-	-	-	-	-
	THALASSERY BLOCK	3	7	1	4	9	2	2639	1	4	1	6	1	1	1	1


Sl. No.	Name of Blocks	Nurseries	Sericulture	Fish farming	Poultry farm (for meat)	Poultry farm (for egg)	Cattle farm	Vegetable farm	Parks, Tourist centers	Stadium	Gymnasium/Health club	Public comfort station	Laboratories	Police station	Fire station
1	2	3	4	5	6	7	8	9	10	11	12	13	14	15	16
1	EDAKKAD	13	0	3	13	19	1	4	4	9	11	3	13	2	0
2	IRITTY	15	3	2	30	7	1	62	3	8	2	4	21	3	2
3	IRIKKUR	14	1	23	76	1	1	11	1	13	3	6	12	7	0
4	KANNUR	7	0	1	8	12	0	24	0	5	13	1	8	1	0
5	KOOTHUPARAMBA	14	2	0	63	2	0	1	0	10	7	2	13	3	0
6	PAYANUR	32	9	10	33	10	0	3	1	12	10	4	20	2	5
7	PERAVOOR	14	2	0	10	3	0	0	3	9	3	6	6	3	0
8	TALIPARAMBA	25	10	5	42	5	3	30	2	11	10	3	18	4	0
9	THALASSERY	8	1	9	12	2	1	4	2	10	4	4	6	3	0
	Total (Rural)	142	28	53	287	61	7	139	16	87	63	33	117	28	7

Sl. No.	Name of PBlocks	Handicraft centers	Music/Dance Schools	Fashion designing	Flats/appartments	Markets	Cremation centre	Street light	Industrial training	Employment training	Ware houses	Ferry	Boat jety	Bus station	Railway Station	Tourist home, Rest houses
1	2	17	18	19	20	21	22	23	24	25	26	27	28	29	30	31
1	EDAKKAD	4	8	1	12	8	12	5354	4	7	1	3	0	0	1	2
2	IRITTY	2	3	6	12	3	5	1161	3	2	1	6	2	3	0	5
3	IRIKKUR	3	4	0	15	3	28	1996	3	2	0	6	2	5	0	2
4	KANNUR	2	7	5	26	9	15	3151	1	1	0	3	4	2	2	2
5	KOOTHUPARAMBA	15	7	1	0	2	5	3105	2	4	0	0	0	13	0	1
6	PAYANUR	5	11	1	1	7	81	2824	3	2	0	7	9	7	2	3
7	PERAVOOR	6	6	2	0	3	13	1026	1	5	0	0	0	4	0	2
8	TALIPARAMBA	5	9	1	0	5	63	2852	2	2	6	8	3	6	2	3
9	THALASSERY	3	7	1	4	9	2	2639	1	4	0	6	1	0	1	1
	Total(Rural)	39	62	18	70	49	224	24108	20	29	8	39	21	40	8	21

C - Municipalities/Corporations

Sl. No.	Name of Municipalities	Nurseries	Sericulture	Fish farming	Poultry Farm (for meat)	Poultry farm (for eggs)	Cattle farm	Vegetable farm	Parks, Tourist centers	Stadium	Gymnasium m/Health club	Public comfort station	Laboratories	Police station	Fire station
1	2	3	4	5	6	7	8	9	10	11	12	13	14	15	16
1	Kannur	2	--	--	2	2	--	--	2	1	5	4	8	3	--
2	Koothuparamba	2	--	--	6	2	--	--	--	1	1	2	3	1	1
3	Mattannur	1	--	--	--	--	--	1	1	1	3	1	3	1	1
4	Payyanur	7	--	3	10	3	9	--	5	3	4	2	4	1	1
5	Taliparamba	1	--	--	--	--	--	4	1	1	2	1	--	1	1
6	Thalassery	2	--	1	3	--	1	--	4	3	3	2	22	2	1
7	Contornment	--	--	1	--	--	--	--	2	--	--	3	--	--	1
	Total (Urban)	15	0	5	21	7	10	5	15	10	18	15	40	9	6
	Total (Rural)	142	0	0	287	61	0	0	0	87	63	33	117	28	0
	District	157	0	5	308	68	10	5	15	97	81	48	157	37	6

Sl. No.	Name of Municipalities/Corporations	Handicraft centers	Music/Dance Schools	Fashion designing	Flats/apartments	Markets	Cremation center	Street light	Industrial training center	Employment training center	Ware houses	Ferry	Boat jetty	Bus station	Railway Station	Tourist home, Rest houses
1	2	17	18	19	20	21	22	23	24	25	26	27	28	29	30	31
1	Kannur	2	1	--	4	3	5	3762	1	1	1	--	1	3	2	18
2	Koothuparamba	--	2	--	--	1	1	1105	1	--	--	--	--	1	--	2
3	Mattannur	--	1	--	--	2	--	477	--	--	--	--	--	1	--	3
4	Payyanur	2	--	--	--	2	32	1012	2	2	2	1	1	3	1	1
5	Taliparamba	1	1	--	--	1	--	1304	2	2	1	--	--	1	--	10
6	Thalassery	1	8	--	1	3	4	3650	3	3	2	1	--	2	2	25
7	Contornment	--	--	--	--	--	--	50	--	--	--	--	--	1	--	1
	Total (Urban)	6	13	0	5	12	42	11360	9	1	6	2	2	12	5	60
	Total (Rural)	62	62	0	49	224	24108	20	29	0	0	0	0	40	8	21
	District	6	75	0	5	61	266	35418	29	30	6	2	2	52	13	81



90

Published by
The Director, Department of Economics & Statistics, Kerala, Thiruvananthapuram
website: www.ecostatkerala.org