



Government of Kerala

**PANCHAYAT LEVEL
STATISTICS**

**PALAKKAD DISTRICT
2001**



Government of Kerala

**PANCHAYAT LEVEL
STATISTICS**

**PALAKKAD DISTRICT
2001**

**Department of Economics & Statistics
Thiruvananthapuram**

Department of Statistics

PANCHAYAT LEVEL
STATISTICS

PALAKKAD DISTRICT
2001

In the year of Economic & Statistics
Thiruvananthapuram

PREFACE

Accurate Primary and Secondary data is essential for effective Planning and Implementation of any scheme. With a view to help the local bodies to familiarise with the available resources at their command and to enable them for planning from ground level, this Directorate has taken various measures to collect and publish primary or secondary data. The first issue of Panchayath Level Statistics was published in 1996 by this Directorate, when the three tier system of local self government came in to existence.

'Panchayat Level Statistics 2000' is the second in this series. Every effort has been taken to cover all sectors of development. The data for this publication was collected through personnel working in Palakkad District. The data available at Grama Panchayat level were collected by the Investigators of the Taluk. The Report was prepared by utilising the services of T.M.Vamana Rao, Research Assistant at District office, Palakkad Sri.K.Asokan, Deputy Director has supervised and co-ordinated the collection and compilation.

I am glad to acknowledge the services rendered in this venture by Smt.S.Maya Devi, Assistant Director and Smt.Haleema Beegum, Research Officer and other members of staff attached to the Publication Division. The time bound services rendered by the officers and staff working in the Computer Division are also noteworthy.

The ear met co-operation extended by Sri.M.R.Balakrishnan, Additional Director and Sri.C.C.Cheriyankunju, Joint Director are commendable.

A. Meera Sahib
Director

TABLE

10	...
20	...
30	...
40	...
50	...
60	...
70	...
80	...
90	...
100	...
110	...
120	...
130	...
140	...
150	...
160	...
170	...
180	...
190	...
200	...

PALAKKAD DISTRICT

Palakkad is a part of the erstwhile Malabar district of Madras Presidency. The district accounts for about 11.5% of the total land area of the state of Kerala, with the share of population is 8.20%. The literacy rate of the district is low than the state. The district has got two types of climates. Ottappalam, Alathur and Mannarkkad are having a climate similar to that of other districts of Kerala, whereas Palakkad and Chittur are having rather a dry climate similar to Tamilnadu. However the average rainfall is good for cultivation. There are five Taluks and 163 villages in the district. There are four Municipal towns and Ninety Panchayaths in the district. The district is divided into 13 Community Development Blocks for the effective implementation of various developmental activities.

Palakkad or Palghat is the land of Palmyrahs and Paddy fields. Along with Kuttanadu, Palakkad is a major Paddy growing area of the state. It is often called as the "Gateway of Kerala". The Sahya Ranges bordering the region and the 32 Km. long gap in the mountains exert a dominant influence on the climate of the region. This Gap is known as "Palakkad Gap". In the past, this land was known as Palakkattussery Etymologist trace the word Palakkadu from Palanilam meaning the dry area. Palakkad has a long history dating back to the Paleolithic Period, which was substantiated by a number of megalithic relics discovered from this region. It also housed the Capitals of two Kingdoms such as Palakkad and Kollengode, which were in prominence till a Century back.

The ancient history of Palakkad is shrouded. According to William Logan, the author of "Malabar Manual", the Pallava Dynasty of Kanchi might have invaded Malabar in the second or third century. One of their headquarters was Palakkad, which could be the present Palakkad. For many centuries the Malabar Region ruled by Perumals. Malabar had been invaded by many of the ancient South Indian Rulers. After this the Malabar was divided among their Utayavars. The famous among them were the "Valluvakonathiri" (Ruler of Valluvanad) Kollengode Raja (Ruler of Venguvanad) and Sekharivarma (Raja of Palakkad) of Palakkattussery. The Palakkad Region was came under the control of Kollengode Raja and Sekharivarma Raja of Palakkad.

When the Kozhikode Sammootheri invaded Palakkad in 1757, the Palakkad Raja sought the help of Hyder Ali of Mysore. His help forced the Sammootheri for retreat. Later Hyder Ali subjugated all territories in Palakkad, which were under the possession of Kozhikkode Sammootheri. Thus whole dominion of Palakkad passed into the control of Mysore Sulthan Hyder Ali Khan and his son Tippu Sulthan. The war between East India Company and Tippu Sulthan ended with the treaty of 1792 and all the possessions of Tippu in Malabar area ceded to the East India Company and it formed the Malabar District of the Madras Presidency.

LOCATION.

Palakkad district is situated in the South West Coast of India. The district is bounded on the North by Malappuram District, in the East by Coimbatore district of Tamilnadu, in the south by Trichur district and in the west by Trichur and Malappuram districts. The district is between 10° 21 and 11° 14 North latitude and 76° 02 and 76° 54 East longitude. The total Geographical Area of Palakkad district is 4480 sq.k.ms. Representing 11.53% of the State's Geographical area. The Forestland of the district covers an area of 136257 hectares.

TOPOGRAPHY

Topographically the district can be divided into two regions, the low land comprising the midland and the high land formed by the hilly portion. The soil is laterite in the hill and mid regions. Midland is thick with Coconut, Arecanut, Cashew, Pepper, Rubber and Paddy cultivation.

DEMOGRAPHY.

The district has a population of 2382235 persons according to the 1991 census. The density of the population is 532 per sq.k.m. Decadal growth rate for the period 1981 – 1991 is 16.25% in comparison with the state figures of 13.98%. The sex ratio of the district is 1065 females for 1000 males. This is in consonance with the unique pattern of the state, which is contrary to the All India figure of 929 females per 1000 males. The district has achieved 100 % literacy in 1991. Calculated on the basis of population above the age of 6 years.

RIVERS

The most important river in the district is the Bharathapuzha. The tributaries of Bharathapuzha are Malampuzha, Walayar, Mangalam, Meenpara, Ayalure, Pothundy and Kanjirapuzha. There are also two tributaries of the Cauvery in Attappady hill range.viz. Bhavani and Siruvani. The other important river flows through the district is Korapuzha. Kunthipuzha and Nellipuzha are two tributaries from Attappady and join the Bharathapuzha at Kuttippuram.

CLIMATE

The district has a humid climate with a very hot season extending from March to June. In the Western Part of the district whereas it is less humid in the Eastern sector. The most important rainy season is during South West Monsoon, which sets the 2nd week of June and extends upto September. About 75% of the annual rain is received during the south west monsoon period. During the period December to May, practically no rain is received. The temperature of the district ranges from 20° C to 45° C. The maximum temperature recorded at Palakkad was 43°C.

ADMINISTRATION

The District Headquarters located at Palakkad is about 160 k.ms. away from Kochi and 370 k.ms. from Thiruvananthapuram the State Capital. For the purpose of administration the district is divided into two Revenue Divisions – Ottappalam and

Palakkad and 5 Taluks viz. Alathur, Chittur, Palakkad, Ottappalam and Mannarkkad. There are 163 villages in the district. Palakkad Municipality is one among the oldest municipalities of the state have completed 130 years. Other Municipal towns are Ottappalam, Shornur and Chittur Tathamangalam. The district has 90 Panchayaths. The district is divided into 13 Community Development Blocks for the effective implementation of various developmental activities

RESOURCES

The Potential of a district depends primarily on the availability of resources, which can be utilized to forward integration as raw material for industry. The availability of all types of transport facilities viz. Road, Rail, and Water are the factors favorable to the district. Palakkad district is blessed with many resources like agricultural produces, minerals, horticultural produces, Cattle & Livestock, forest produce etc. The major agricultural products include rice, coconut, Banana, Groundnut, Cotton etc. and they offer maximum employment potential to the society. There are opportunities for the development of tourism with tourist spots like Malampuzha, Nelliampathy, Silent Valley National Park and Attappady.

LAND AND SOIL

The total geographical area of Palakkad district is 4480 sq.k.ms. Out of this the area under forest is 1363 sq.k.ms. Palakkad, Chittur and Alathur taluks are more or less plain except for Nelliampathy Area of Chittur Taluk. But Ottappalam and Mannarkkad taluks are undulating. The district falls in the midland region except Attappady block which is an Integrated Tribal Development Block and lies in the high land region.

There are three types of soil (1) laterite soil seen in Ottappalam, Alathur, Chittur and Palakkad taluks (2) Virgin forest soil of Mannarkkad Taluk and (3) Black soil in Chittur and Attappady Valley which is used for the cultivation of Cotton.

LANGUAGE

The language spoken by the people of the district is Malayalam, Tamil which is next in importance here. Those who have languages other than Malayalam as their mother tongue can generally understand and speak Malayalam. Tamil is common in Chittur Taluk and Palakkad Taluk. Nearly 25 percent of the people are speaking Tamil as their mother tongue. Konkani, Tulu and Kannada speaking families are also seen here and there in the district.

RELIGION AND CASTE

Hinduism is the pre-dominant religion of the district. Nearly 71 percent of the people belong to the Hindu community. All the sub castes of Hindus are well represented in the district. The Vellodys, Nedungadies Moothans, Gupthas, Mannadiars, Tharakars and Ezhuthachans are the peculiar sections of the Hindu Community of this district. The second largest community of the district is Muslims forming 25 percent of the total population. The strength of Christian Community is nearly 4 percent. Almost all the sections of the Christian Community are represented in the district. A large number of Christian families from Tranvancore areas have

moved to the hilly tracts of the north and south valleys of the district, in thirst of land and living.

AREA UNDER CROPS.

Palakkad district is called the "Granary of Kerala" The net cultivated area of the district is 218000 hectares i.e. 49 percent of the total geographical area. Major portion of the cultivable area is used for raising food crops. About 80 percent of the rural population of this district are Agriculturists or Agricultural Labourers. The total paddy cropped area comes to 120809 hectares (totals of three seasons) Palakkad is the only district in the state where Cotton and Groundnut are cultivated. Area under Fibre Cotton cultivation is 14551 hect. and Groundnut is 10031 hectares.

Coconut and other oil seeds occupy a prominent position among the crops covering 56356 hectares and it is one of the major source of income to the cultivators. Paddy, Cereals and Millets are cultivated in 141630 hectares and it is the major agricultural activity of the district. The area under Rive cultivation in the district is 28 percent of the total area in the state. Fibre, drugs etc. are cultivated in vast areas of the district covering 11744 hect. which is about 65 percent of the corresponding area of the state. The climate in the district is suitable for the cultivation of horticultural crops such as Mango, Jack fruit, Pappaya etc. and the area under cultivation of fresh fruits is 23908 hectares. Plantation crops such as Rubber, Tea, Coffee etc. are planted in a big way in midland and highland regions. The area under plantation crops is 29181 hectares in which rubber occupies more than 70 percent. More and more area are brought under plantation crops. Major cultivation of Cotton in the state is concentrated in Palakkad district which occupies an area of 11693 hectares.

FAIRS AND FESTIVALS.

1. **Kalpathy Car Festival.** It is celebrated at Kalpathy Viswanatha Swami Temple, which is the oldest Temple in Malabar. It was built in A.D. 1425 by H.H.Kombi Achan, the then Raja of Palakkad. The Retholsavam was celebrated during the last three days of Alpassi (Thulam) There are four chariots in this Grammoms. The centre of attraction of the festival is Kalpathy, Tamil Brahmin's Village. (see the chapter Kalpathy Car Festival)
2. **Chittur Konganpada.** Konganpada is a grand festival of historical importance, celebrated in the Bhagavathy temple at Chittur, ten kilometers from Palakkad Town. It is held every year on the first Monday after the new moon night in Kumbhom (February-March), to commemorate the victory of Nairs of Chittur over the military of Konganadu (Coimbatore) led by the Chola King, Rajadhi Raja. The festival starts with "Chilambu" on Sivarathri in Kumbhom which reminds Kongan's (Chola Kings) declaration of war and the frightened people worshipping Bhagavathy and beseeching her help
3. **Jain Festival.** There is an ancient Jain temple at Jainmedu, near Palakkad town. According to a legend, one sutar (head of the Jains) built this temple 500 years ago for the Jain sage, Chandranathaswamy. The Jains who came here from Mysore fled from this place during the invasion of Tippu Sulthan.

4. **Nemmara Vallenghy Vela. (Nellikulangara Vela)** To invoke the blessings of Nellikulangara Bhagavathy, the people of Vallenghy and Nemmara conduct a festival on 20th Meenam (March-April) every year. This is the famous Nemmara Vallanghy Vela. This beautiful temple is in the Vallenghy Village of Chittur Taluk. The flag hoisting ceremony in connection with the vela is held jointly by the residents of Vallanghy and Nemmara on 9th Meenam. On all days following the flag hoisting till the eve of the vela, Kummatti, Karivela, Andivela and similar other folk rituals are performed. These three ceremonies together are known as Kanyar. The pomp and splendor of the festival would put it in second place, perhaps only to the Pooram festival of Thrissur.
5. **Ottappalam Nercha Festival.** Juma prayers are held in Ottappalam mosque on Fridays. To commemorate the death anniversary of a saintly person by name Uthman Auliya, an annual festival is held in January-February. The special feature of this festival is the grand procession which ceremoniously brings various things such as rice, coconuts etc. to the mosque as offerings. On the next day, a feast is held where the various articles received will be cooked and distributed to the poor.
6. **Sivarathri Festival at Kallekulangara.** The festival is conducted for nine days and ends with an arat of the deity Hemambika in Kalpathy River. The festival is celebrated in the Kallekulangara Bhagavathy Temple, at Akathethara.
7. **Manappulikavu Vela.** The important festival of Manappullikavu at Yakkara is the annual Vela.
8. **Arat Festival in Kachanamkurichy Temple.** Kachanamkurichy temple is an important Vishnu temple. The arat festival here in the month of May attracts many people.
9. **Navarathri festival in Pallavur Siva Temple,** Amavasi Festival in Trippallur Siva Temple, Pooram festival in Kongad Bhagavathy temple and Retholsavam at Kodumba Subrahmanya Temple are some of the important festivals which attracts a large number of devotees. Mahamakom is also held in the Kodumbu temple once in twelve years.

PLACES OF TOURIST INTEREST.

Palakkad, which lies at the foot of the Western Ghats, the dreamy land of misty monuments with its ever green tropical forests, dams, wild life sanctuaries, rivers, rare birds and animals, historical monuments, places of worship and traditional Ayurvedic treatment centres, has tremendous scope and immense potential to become one of the best tourist destinations in the country. The district is gifted with the beauty of virgin and verdant Nelliampathy hills, the precious and unique Silent Valley National Park, the famous Parambikulam Wildlife Sanctuary, Attappady hills and more than half a dozen dams like Malampuzha, Mangalam, Pothundi, Kanjirapuzha, Siruvani and Parambikulam.

Nelliampathy

Nelliampathy Hills are extremely fascinating and offer an easy escape from the scorching summer of Palakkad. About 75 kms from Palakkad is this cool hill resort. The height of the hills ranges from 467 metres to 1572 metres. It has immense trekking potential. Seethargundu, at Nelliampathy offers a fantastic view of the valley below, a wide angled panoramic picture of about one third of Palakkad, beautiful and resembling the Green Valley of Kodaikanal. The total area is about 82 sq.kms. The highest peak in the range is Nellikotta, also called Padagiri. It is 1585.08 metres above sea level. The other major peaks are Vellachimudi, Valiyavana, Mayanmudi and Vela Vanchan, each about 1200 metres high. The annual average rainfall in the area is 4,244 mm. The temperature varies between 15° C in December and 30° C in April, the mean temperature being 22° C. The Pothundi reservoir glints in the distance like sapphire in a sea of emerald. The 1000 metre high waterfall is one of the major attractions. Seethargundu got its name from the legend that Sita Devi, during the vanavasa period with Sri Rama, took a bath here. During Deepavali, a large number of devotees gather here.

Malampuzha.

Malampuzha Garden is the Vrindavan of Kerala. Malampuzha exudes the charm of the harmony of nature a perfect synchronization of the grandeur of the mountains blending with the serenely of rivers. It is 12 kms from Palakkad. There are lush green lawns, Innumerable flower beds glittering pools, fountains and avenues. There is a fresh water aquarium. A snake park and a children's park with a toy train, which await the pleasure and delight of children. The reservoir is ideal for boating and fishing. The Garden House has a unit of water ports. A small garden in the Japanese style gives a touch of exotic charm to the landscape. So does the hanging bridge across the river. Another items of interest in the part is the imposing concrete sculpture of YAKSHI, done by the renowned *Kanai Kunhiraman*. The Passenger ROPEWAY, the first of its kind in South India, offers adventurous and delightful air journey of 20minutes across the gardens, giving a soul string view of the gardens, the distant hills that kiss the heavens and the blue strip of the reservoir. There is a ROAD TRAIN for amusement ride on wheels. In the vast expanse of the Malampuzha Garden and its vicinity.. There is a TELESCOPIC TOWER in the garden providing a terrestrial view upto 40 miles. The first ROCKGARDEN emerged from the Master creator Padmashree Nek Chand of Chandigarh, in South India is at Malampuzha. Modeled after Appu Ghar of Delhi and Essel World of Bombay the first Amusement Park of Kerala named FANTASY PARK is at Malampuzha. The Park has modern thrilling Rides over 8 acres plot landscaped beautifully with Garden and Fountains.

Pothundy

Pothundy is 38 kms south of Palakkad town. An irrigation project was commissioned here in 1968 with an estimated cost of Rs.234.25 lakhs, consisting of an earthen dam with a spillway section across the tributaries of Ayalure River. Its 10 kms right bank canal and 8 kms left bank canal irrigate an area of 5465 hectares in Chittur and Alathur Taluks. The project also provides water supply to Nemmara and Ayalure Villages.

Ottappalam

This was the centre of political as well as tenant movements in South Malabar of the erstwhile Malabar province of Madras Presidency. The festival at Chathan Kandar Kavue is very famous one in Ottappalam. The legend goes that the temple was built by the local Kanjoor Namboodiri family at a place where a scheduled caste person called Chathan found a stone bleeding while he was sharpening his knife on it. The deity of this temple is Durga. The annual festival is Talapoli which is celebrated on Avitam day in Meenam. Nercha festival in the Ottappalam mosque attracts the local Muslims in large numbers. It is said that a saintly person by name Uthaman Auliya had lived and dies at this place. An annual festival is held at this mosque on his death anniversary.

Silent Valley

The Silent Valley National Park, with an area of 90 sq.kms, is situated in the north eastern corner of the district. It rises abruptly to the Nilgiri Plateau in the north and overlooks the plains of Manarkkad in the south. The river Kundhi descends from the Nilgiri hills above, a altitude of 2000 meters traverses the entire length of the valleys and rushes down to the plains through a deep gorge. River Kunthi never turns brown, it is crystal clear, perennial and wild. The Silent Valley National Park, is probably one of the most magnificent gift of nature to mankind, a unique preserve of tropical rain forests in all its pristine glory with an almost unbroken ecological history. Thanks largely to its difficult terrain and remittances the extent of degradation is minimum comparison with other sanctuaries. There is a huge wild tree of Kattualying variety. It is hollow within and can hide atleast 12 people in it.

Mangalam

Located 48 kms south of Palakkad town, Mangalam is mainly occupied by settlers from other parts of the State. Mangalam dam is located near the NH 47 about 14 kms. South of Vadakkencherry village. The dam is constructed across Cherukunnappuzha a tributary of Mangalam River. It is located in picturesque surroundings. The reservoir fringes on the forest area where there are deer, wild elephants and a variety of birds. There are beautiful parks and lawns adorned with statues.

Siruvani

The Siruvani Project is in Sholayur Panchayath. The dam constructed across the River Siruvani, is for supplying drinking water to Coimbatore Corporation of Tamilnadu. The dam is surrounded by reserve forests. The distance from Edakkurissi to Siruvani Dam is 22 kms. The scenic beauty of Siruvani is simply enchanting. Muthikulam hill is situated on the eastern side of the dam. There is a natural water fall in the hill.

Meenkara

Meenkara is a fascinating spot by virtue of the dam, garden, fishponds and natural beauty. It is 32 kms south east of Palakkad Town. This Dam is built in the river Gayathri which flows into Bharathapuzha.

Dhoni

Dhoni is a reserve forest area, 15 kms from Palakkad town. The forest has among other captivating signs, a small but splendid waterfall. The site can be reached after a fairly long climb of 3 hours from the base of Dhoni Hills.

Parambikulam

Parambikulam wild life sanctuary extends over an area of 280 sq.kms. It is 110 kms away from Palakkad via Pollachi. The oldest and highest teak tree "Kannimari Teak" is situated here. Three Dams were constructed on the hill top. They are Paruvarippallom, Thunakadavu, and Parambikulam. for the irrigation of Pollachi Taluk of Tamilnadu and Chittur Taluk of Palakkad District. It is the place which is famous for teak plantations. Boat cruises is provided in the Parambikulam Reservoir. The Rest Houses of the State Forest Department at Thunakadavu, Thellikkal and Elanthode and a tree house in Thoonakkadavu offer lodging facilities. The Giant Kannimari Teak and the wild animals in the forest area are a sight to dream of.

Kanjirapuzha

Kanjirapuzha Dam is situated about 38 kms. from Palakkad. The water spread of the dam lies in a single stretch. An evergreen forest, by name 'Vettilachola' is immediately beyond the reservoir which is surrounded by hills and during rainy season, the mountain will be covered with mist. All this makes the area extremely beautiful and picturesque. There are three islands in the reservoir with plenty of fish (including commercial varieties) grown by the Fisheries Department.

J.P.Smrithi Vanam

Loknaya J.P.Smrithi Vanam and Deer Park is in an extent of 100 acres of reserve forest at Walayar in the border of Kerala and Tamilnadu on the side of N.H.47. Deers and other animals move freely in this park. Facilities for elephant ride is provided. The distance from Palakkad town is 22 kms.

Mayiladumpara

Peacock Sanctuary. Myladumpara Choolannur Peacock Sanctuary is 30 kms. away from Palakkad. It is well known as a grove abounding in Peacocks.

Palakkad Fort

Palakkad Fort, situated in the Palakkad Town, is the most beautiful and best preserved forts in Karala. The sober silence of the granite wall reminds the old tales of valour and courage. It was constructed in 1766 by Hyder Ali of Mysore and his son Tippu Sulthan. In 1790 the fort was taken over and remodified by the British East India Company. The fort is protected by the Archeological Survey of India. Martyr's Column, Open Air Auditorium called "Rappadi" and Tourism Information Centre of District Tourism Promotion Council are there in the spacious Fort Maidan. The Children's Park and 'VATIKA' are just on the side of the Fort. The fort was situated in the middle of Palakkad Gap with an area of 15 acres.

Kottayi

It is 15 kms away from Palakkad. Kottayi is the native place of the Late Chembai Vaidyanatha Bhagavathar, the doyen of Karnatic Music.

Mennvallom

There are 10 steps of Water falls at Meenvallom, the originating point of Thuppanadu River. The height of the falls varies from 5 to 45 metres. The distance from Palakkad is 37 kms.

Attappadi

Attappady is a tribal abode. Irular, Mudugar and Kurumbar are the main tribal groups. They live in forest in closely built huts called 'Ooru' (hamlets) Government have constructed some concrete programs to uplift the tribals. The Intensive Tribal Development Project, Attappady implementing the tribal development schemes.

Thunchan Gurumadom

Across the lush green fields, two kms. from Chittur Town on the banks of river Sokanasini an old building where Thunchathu Ramanujan Ezhuthachan, regarded as the father of Malayalam Language, lived in the 16th Century. People call it Gurumadom and it is here that he transcreated the two great Sanskrit epics, the Ramayana and the Mahabharatha, for the common people. At the Gurumadom one Srichakra and a few idols worshipped by him the stylus the wooden slippers (Padukom) and a few old manuscripts are exhibited. It is on Vijayadasami day that the memorial gets the maximum number of visitors with hundreds of children brought here for a ritualistic initiation into learning.

Kunchan Smarakom

Kalakkathu Kunchan Nambiar represents an age and its culture in the field of Malayalam literature. He was the native of Killikkurissimangalam in Palakkad. Now, the Kunchan Smarakom is a national monument and is being governed by a Committee appointed by the Government. A three year course on Ottan Thullal, Seethankan Thullal and Parayan Thullal was started with the help of artists attached to this monuments. Every year May 5th is celebrated as Thunchan Day. A library and an Auditorium are attached to this monuments.

There are so many other tourist centres are also here. Important of them are Sree Rama Temple and the Spring at Thenari, the Kattilmadom Temple, Ruins of a mud fort near Chalissery etc..

BLOCK, PANCHAYATH AND VILLAGE RELATIONS – PALAKKAD DISTRICT

C.D.BLOCK	PANCHAYATH	REV.VILLAGE	CENSUS VILLAGE
ALATHUR	Alathur	Alathur	Kattussery Puthiyankom
	Erimayur	Erimayur I	Erimayur Pullode Vadakkethara
		Erimayur II	Kunissery
	Kannambra	Kannambra I	Kannambra
		Kannambra II	Manjappa Rishinaradamangalam Konnencheri
		Kavassery	Kavassery I Kavassery II
	Kizhakkencherry	Kizhakkencherry I Kizhakkencherry II	Kizhakkencherry West Kizhakkencherry East
	Puducode	Puducode	Puducode Kannanore Pattola
	Tarur	Tarur I	Tarur Pazhampalacode
		Tarur II	Athippotta Vavulliapuram
	Vandazhy	Vandazhy I	Vandazhy
		Vandazhy II	Mudappalloor
	Vadakkencherry	Mangalam Dam	Mangalam Dam
		Vadakkencherry I	Ayyakkad Vadakkencherry
Vadakkencherry II		Paruvassery Mangalam.	
KUZHALMANNAM	Kottayi	Kottayi I	Kottayi Chambrakulam
		Kottayi II	Varode Pulinelli
	Kuthannur	Kuthannur I	Kuthannur
		Kuthannur II	Tholannur
	Kuzhalmannam	Kuzhalmannam I	Kuzhalmannam
		Kuzhalmannam II	Kannanur Puducode Kalppetty Perumkunnam
		Mathur	Mathur I
		Mathur II	Vallikkode Annicode Thanchangad Visuvalam Pallanchathannur

	Peringottukurissi	Peringottukurissi I	Pilappully Bammaniur Paruthippully
		Peringottukurissi II	Peringottukurissi Chulannur
	Thenkurissi	Thenkurissi I	Thenkurissi Vilayanchathannur
		Thenkurissi II	Manjaloor Vilayannur Vemballur
	Kannadi	Kannadi I	Kadalkurissi Kannadi Kadalkurissi
		Kannadi II	Yakkara Kinasseri Thassarack
CHITTUR	Eruthempathy	Manchkunnampathy Eruthempathy Kozhipathy	Manchikunnampathy Eruthempathy Kozhipathy
	Kozhinjampara	Kozhinjampara Valiavallompathy Kunnamkattupathy	Kozhinjampara Valiavallompathy Kunnamkattupathy
	Nalleppully	Nalleppully Thekkedesom Kuttippalom Chittur (portion)	Nalleppully Thekkedesom Kuttippallom --
	Pattancherry	Pattancherry Thathamangalam (P)	Pattancherry --
	Perumatty	Perumatty Vandithavalam Moolathara	Perumatty Vndithavalam Moolathara
	Vadakarapathy	Vadakarapathy Eravattaparapathy Thenampathy Ozhalapathy Attayampathy	Vadakarapathy Eravattaparapathy Thenampathy Ozhalapathy Attayampathy
KOLLENGODE	Koduvayur	Koduvayur I Koduvayur II	Koduvayur Ethannur Kakkayur
	Kollengode	Kollengode I Kollengode II	Kizhakkethara Kollengode Payyalloor
	Muthalamada	Muthalamada I Muthalamada II	Muthalamada I Muthalamada II
	Pudunagaram Vadavannur	Pudunagaram Vadavannur	Pudunagaram Vadavannur
NEMMARA	Ayalure	Ayalure Kairadi Thiruvazhiyad	Ayalure Kairadi Thiruvazhiyad
	Nelliampathy Nemmara	Nelliampathy Nemmara Vallenghy Pothundy	Nelliampathy Nemmara Valenghy Pothundy
	Pallassena	Pallassena	Pallassena Pallavoor Koodalloor

	Elevancherry	Elevancherry	Elevencherry Panangattiri Vattekkad
	Melarcode	Melarcode	Chittilancherry Thekkethara Cheramangalam
PALAKKAD	Keralassery	Keralassery	Vatassery Kundalassery Keralassery Thadukkassery
	Kongad	Kongad I Kongad II	Kongad Trippalamunda Cheraya Peringode
	Mankara	Mankara	Mankara Kannampariyaram Kallur Mankurissi Chemmula
	Mannur	Mannur	Mannur Kizhakkumpuram Nagarippuram Peradikunnu
	Mundur	Mundur I Mundur II	Poothannur Mundur Pthuvangad Kanjikkulam Ezhakkad
	Parali	Parali I Parali II	Thenur Kinavallur Odannur Edathara
	Pirayiri	Pirayiri	Kallekkad Vadakkethara Pirayiri Kodunthirappally
	Kodumba	Kodumba	Karingarappally Kodumba Thiruvallathur Olassery
MALAMPUZHA	Akathethara Puduppariyaram	Akathethara Puduppariyaram I Puduppariyaram II	Akathethara Nochippully Vallicode Puduppariyaram Kavilppad
	Malampuzha	Malampuzha I Malampuzha II	Kadukkamkunnu Kottekkad
	Marutharod	Marutharode	Puthur Koppam Kunnannur Kalleppully Marutharode
	Pudussery	Pudussery East Pudussery Central Pudussery West	Pudussery East Pudussery Central Pudussery West

	Elappully	Elappully I Elappully II	Elappully Ennappadam Pallathery Ramassery Vengody Thenari Polpully Panayur
	Polpully	Polpully	
	Peruvemba	Peruvemba	Thannissery Peruvemba Palathully
MANNARKKAD	Alanellur	Alanellur I Alanellur II	Alanellur Karkidamkunnu Palakkazhi Edathanattukara Pottassery Viyyakurissi Trikkalur Pullissery Pallikurupe Karakurissi (Pt) Pondiyambra Karimba Kalladicode Thiruvazhamkunnu Vadasseripuram Ariyur Kandamangalam Puttanica Kottoppadam Bheemanadu Kumaramputhur Kulappadam Vendakurissi Valluvampuzha Changaleeri Payyanedam
	Kanjirapuzha	Alanellur III Pottassery I Pottassery II (Part)	
	Karakurissi	Karakurissi (Part)	
	Karimba	Karimba I (Part) Kariba II	
	Kottoppadam	Kottoppadam I Kottoppadam II Kottoppadam III	
	Kumaramputhur	Kumaramputhur Payyanedam	
	Mannarkkad	Mannarkkad I	Arakurissi Pookkunnu Perumbadari Thenkara Muthukurissi Karakurissi (Pt) Thachampara Thachanattukara Chethallur
	Thachamppara	Mannarkkad II Pottassery II (Pt) Karakurissi (Pt) Karimba I (Pt)	
	Thachanattukara	Thachanattukara I Thachanattukara II	

OTTAPPALAM

Ambalappara	Ambalappara I	Puliyakkunnu Cherumundassery Vengassery Pulappattassery
	Ambalappara II	Melur Katambur Aravakkad Chunangad
Ananganadi	Ananganadi	Tharuvakkoam Kothakurissi Mundanattukkara Edacode Pavukonam Panamanna
Chalavara	Chalavara	Mundakkottukurissi Chalavara Puliyankunnu Kayiliad
Lakkidi Perur	Lakkidi perur I	Nellikurissi Mulanjoor Mangalam
	Lakkidi perur II	Thekkumangalam Puthur Akalur Perur
Vaniumkulam	Vaniumkulam I	Panayur Kothayur Pulachithara Koonathara
	Vaniumkulam II	Tharangali Cherukkattupallam Mannanur Velliyad Manissery Thrikkangode Chorottur

PATTAMBI

Koppam	Koppam	Keezhumuri Pulasseri Mannengode 299 Mannengode 277 Amayur Melmuri
Kulukkalloor	Kulukkalloor	Cundampotta Natyamangalam Thathanampully Kulukkalloor Vandumthara
Muthuthala	Muthuthala	Muthuthala Kozhikkattissery Kodumunda Perimudiyur
Nellaya	Nellaya	Marayamangalam Irimbalassery Pattissery Ezhuvanthala 280 Ezhuvanthala 265
Ongallur	Ongallur I	Poovacode Thondiannur

			Kalladipotta
			Maruthur
			Andaladi
			Pulasserikara
			Perookkara
			Thamanikkara
			Mullukkara
		Ongallur II	Kondurkkara
			Pallippuram
			Karakkad
			Vadanamkurissi
			Kuzhiyamkunnu
	Pattambi	Pattambi	Valloor
			Kadallur
			Netherimangalam
			Killayur
	Parathur	Parathur	Kariyannur
			Karambathur
			Cherukundangad
			Chembulangad
			Kannadi
			Pallippuram
			Paradur
			Pazhayangadi
			Kulamukku
			Kodumunda
			Kadanthur
			Mangalam
			Mundappakkad
	Thiruvegappura	Thiruvegappura	Thiruvegappura
			Naripparamba
			Kaippuram
			Nedungottur
			Naduvattam
			Vilathur
			Cembra
	Vallappuzha	Vallappuzha	Cherukode
			Vallappuzha
			Kuruvattur
	Vilayur	Vilayur	Edappalam
			Vilayur
			Peradiyur
			Karinganad
SREEKRISHNAPURAM			
	Cherpulassery	Cherpulassery	Thekkummuri
			Vadakkummuri
			Naduvattom
			Karalmanna
			Karuvanamkurissi
			Panniyamkurissi
			Vellottukurissi
			Cherpulassery
	Katampazhippuram	Katampazhippuram I	Vettakkara
			Katampazhippuram
			Pullundassery
			Alangad
		Katampazhippuram II	Azhiyannur
			Pulappatta

Karimpuzha	Karimpuzha I	Ummanazhy Attasseri Kulikkiliad Kottappuram Kunnakkad Karimpuzha
	Karimpuzha II	Pombra Elambulassery
Pookkottukavu	Vellinezhy (Part)	Kalluvazhy Pakaravoor
	Sreekrishnapuram II (Pt)	Kinassery Kattukulam Thanikunnu Thunakkal Pookkottukavu Pulappattassery
Sreekrishnapuram	Trikkadeeri I (Part)	Munnurkode (pt) Vazhur
	Sreekrishnapuram I	Valambilimangalam Eswaramangalam Perumangode Sreekrishnapuram Mannampotta Kulakkattukurissi Neelamangalam
Thrikkadeeri	Sreekrishnapuram II (Part)	Mangalamkunu Kodarmanna 175 Kodarmanna 174 Parthala Thottara Thalayanakkad
	Thrikkadeeri I (Part)	Thrikkadeeri Munnurkode (pt) Kizhur
Vellinezhy	Thrikkadeeri II	Karattukurissi Kuttikkode Veeramangalam Mangode Chummannur Poothakkad
	Vellinezhy (Part)	Vellinezhy Kuttanassery Kuruvattur Nhalakurissi Kulakkad Atakkaputhur Poathy Thiruvazhiode Thirunarayanapuram
THRITHALA	Anakkara	Anakkara
		Ummathur Thottazhuyam Manniyam Perumballam Koodalloor Panniyur Puramathilsery Perumballam Melazhiyam Mundrakode

		Anakkara
		Nayyur
		Malamakkavu
Chalissery	Chalissery	Thaneerkode
		Perumannur
		Koottanadu
		Alikkara
		Chalissery
		Pattissery
Kappur	Kappur	Kavukkode
		Vellalur
		Chekkode
		Kalladathur
		Kumaranaloor
		Amettikkara
		Kallannur
		Eravakkad
		Kozhikkara
		Kappur
Nagalassery	Nagalassery	Nanthiankode
		Vayannur North
		Vayannur South
		Valiyachalappuram
		Cheriyachalappuram
		Thozhukkad
		Pilakkattiri
		Nagalassery
		Mathur
		Peringode
		Kottachira
Pattithara	Pattithara (Part)	Anikkad
		Pattithara
		Aloor (pt)
		Kakkathiri
		Cheriyakottoppadam
		Valiakottoppadam
		Kalathumpathy
		Othalloor
		Angadi
		Thozhukara
		Mala
		Vattenadu
Thirumittacode	Thirumittacode I	Nellikattiri
		Rayamangalam
		Thirumittacode
		Irumpalassery
		Ezhumangad
		Irunkottu
		Cherippur
		Velladikunu
		Perinkannur
	Thirumittacode II	Mattuppally
		Chathannur
		Ozhuvanathara
		Ittonam
		Karukamputhur
		Akalannur
		Chazhiyattir
		Pallippadam
Thrithala	Pattithara (part)	Aloor (Pt)

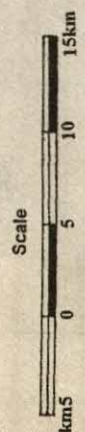
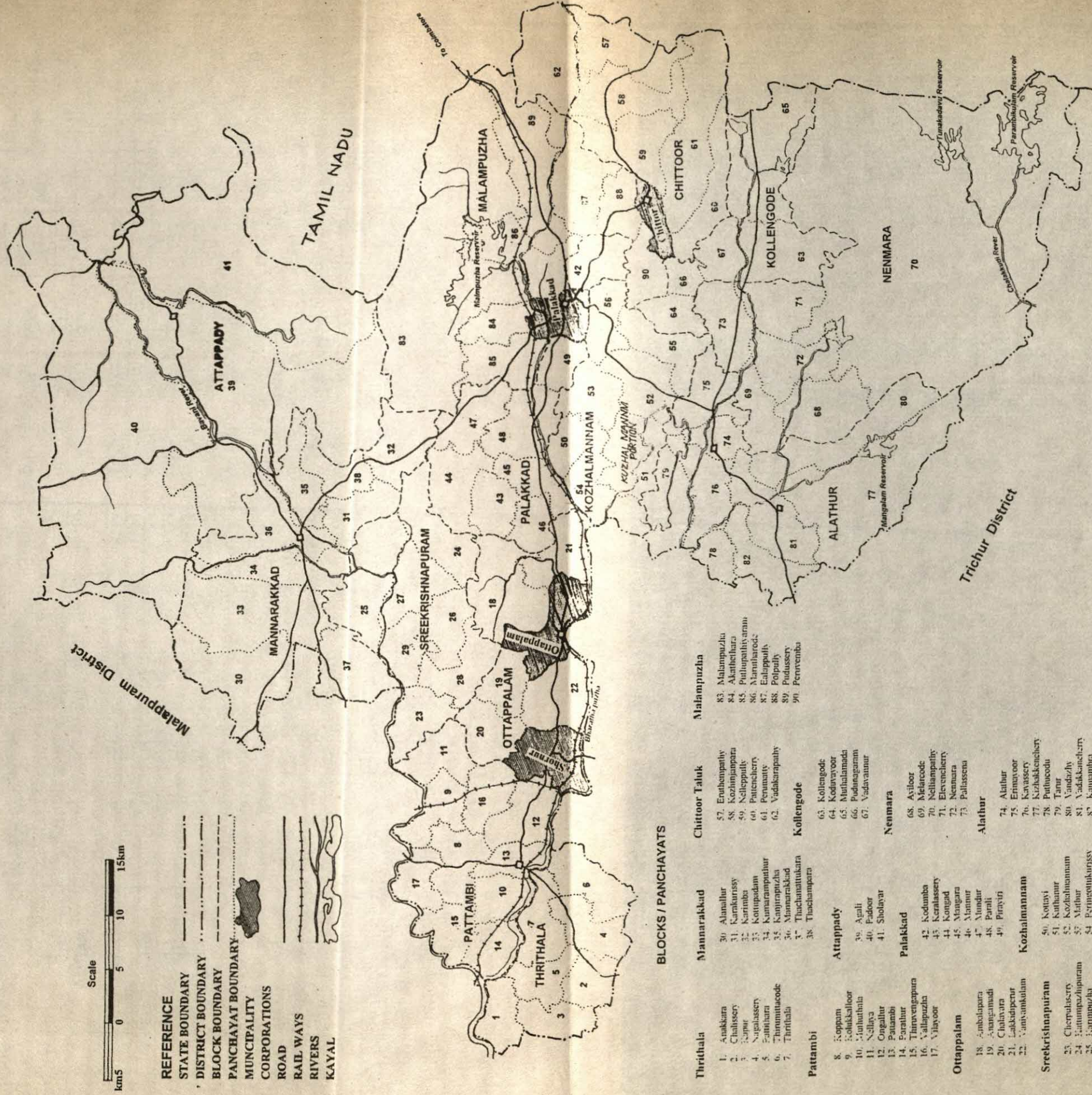
		Thrithala	Mezhathur Thrithala Kannannur Njangattiri Mattanya Mudavannur Kodanadu
ATTAPPADI	Agali	Agali Padavayal Kallamala Palakkayam	Agali Padavayal Kallamala Palakkayam
	Sholayur	Sholayur Kottathara	Sholayur Kottathara
	Pudur	Pudur	Pudur
MUNICIPALITIES	Chittur Thathamangalam	Chittur (Part) Thathamanglam (part)	
	Palakkad	Palakkad I Palakkad II Palakkad III Yakkara	
	Ottappalam	Ottappalam I Ottappalam II	
	Shornur	Shornur I Shornur II	

Palakkad District at a Glance

1.	Area	4480 sq.km.
2.	Taluks	5
3.	Blocks	13
4.	Panchayat	90
5.	Revenue village	156
6.	Municipalities	4
7.	Corporations	-
8.	Households (as per 91 census)	444998
9.	Population (as per 2001 census) (P)	2617072
	(a.) Male	1265794
	(b) Female	1351278
10	S.C. Population (as per 1991 census)	378548
	(a) Male	184850
	(b) Female	193696
11	S.T population (as per 1991 census)	35465
	(a) Male	17822
	(b) Female	17638
12	Density (as per 2001 census)	584
13	Literacy Rate	
	(a) General (as per 2001 census)	84.31%
	(b) S.C (as per 91 census)	79.66%
	(c) S.T (as per 91 census)	57.22%
14	Main workers (as per 91 census)	786381
15	Industrial workers (as per 91 census)	84709
16	Agricultural workers (as per 91 census)	348299
17	Marginal workers (as per 91 census)	58798
18	Individual operational holdings	488082
19	Post- offices	453
20	Ration shops	863
21	Ration card holders	520000

22	Medical Institutions	
	(i) Allopathic	298
	(a) Government	112
	(b) Private	186
	(ii) Ayurveda	524
	(a) Government	70
	(b) Private	454
	(iii) Homeopathy	152
	(a) Government	40
	(b) Private	112
23	No. of computer Institutions	87
24	Industries	
	(a) No. of software Industries	2
	(b) No. of Rubber Industries	176
	(c) No. of Textile based Industries	2805
	(d) No. of Industrial zones	4
25	No. of Railway station	23
26	No. of Airports	-
27	No. of shops and Establishment	109425
28	No. of Techno park	-
29	No. of Rubber park	-
30	No. of Apparel park	-

PALAKKAD DISTRICT PANCHAYATH



- REFERENCE**
- STATE BOUNDARY
 - DISTRICT BOUNDARY
 - BLOCK BOUNDARY
 - PANCHAYAT BOUNDARY
 - MUNICIPALITY
 - CORPORATIONS
 - ROAD
 - RAILWAYS
 - RIVERS
 - KAYAL

BLOCKS / PANCHAYATS

- | | | | | | | | | |
|-------------------|---------------------|---------------------|-----------------|------------------|---------------------|--------------------|--------------------|------------------------|
| Thrithala | 1. Anakkara | 17. Thiruthala | 37. Mannarakkad | 47. Palakkad | 57. Eruthampathy | 67. Vadavannur | 77. Kizhakkenchery | 87. Malampuzha |
| 2. Chakkirassy | 18. Nallampathy | 8. Koppam | 38. Thachampara | 48. Kozhalmannam | 58. Kozhalmannam | 68. Axiloor | 78. Tanur | 88. Akathichara |
| 3. Nuzhassery | 19. Parathur | 9. Kollakalloor | | 49. Parali | 59. Pulupathiyaram | 69. Melarcod | 79. Tharur | 89. Mampuzha Reservoir |
| 4. Nuzhassery | 20. Parathur | 10. Vithuthala | | 50. Kottayvi | 60. Puthencherry | 70. Nelliampathy | 80. Vandozhy | |
| 5. Eathihara | 21. Thiruvengappara | 11. Nallaya | | 51. Kozhalmannam | 61. Perumatty | 71. Elevelcherry | 81. Vadakkancherry | |
| 6. Thiruvithacode | 22. Vithayoor | 12. Ongallur | | 52. Mithur | 62. Vaidakurampathy | 72. Nennara | 82. Kannambra | |
| 7. Thrithala | | 13. Pattambi | | 53. Kozhalmannam | 63. Kollengode | 73. Pallassena | | |
| | | 14. Parathur | | 54. Kozhalmannam | 64. Kodavayoor | 74. Alathur | | |
| | | 15. Thiruvengappara | | 55. Kozhalmannam | 65. Muthalamada | 75. Erumayoor | | |
| | | 16. Vithayoor | | 56. Kozhalmannam | 66. Pudanagarim | 76. Kavassery | | |
| | | | | 57. Kozhalmannam | 67. Vadavannur | 77. Kizhakkenchery | | |
| | | | | 58. Kozhalmannam | | 78. Puthucodu | | |
| | | | | 59. Kozhalmannam | | 79. Tanur | | |
| | | | | 60. Kozhalmannam | | 80. Vandozhy | | |
| | | | | 61. Kozhalmannam | | 81. Vadakkancherry | | |
| | | | | 62. Kozhalmannam | | 82. Kannambra | | |
| | | | | 63. Kozhalmannam | | | | |
| | | | | 64. Kozhalmannam | | | | |
| | | | | 65. Kozhalmannam | | | | |
| | | | | 66. Kozhalmannam | | | | |
| | | | | 67. Kozhalmannam | | | | |
| | | | | 68. Kozhalmannam | | | | |
| | | | | 69. Kozhalmannam | | | | |
| | | | | 70. Kozhalmannam | | | | |
| | | | | 71. Kozhalmannam | | | | |
| | | | | 72. Kozhalmannam | | | | |
| | | | | 73. Kozhalmannam | | | | |
| | | | | 74. Kozhalmannam | | | | |
| | | | | 75. Kozhalmannam | | | | |
| | | | | 76. Kozhalmannam | | | | |
| | | | | 77. Kozhalmannam | | | | |
| | | | | 78. Kozhalmannam | | | | |
| | | | | 79. Kozhalmannam | | | | |
| | | | | 80. Kozhalmannam | | | | |
| | | | | 81. Kozhalmannam | | | | |
| | | | | 82. Kozhalmannam | | | | |
| | | | | 83. Kozhalmannam | | | | |
| | | | | 84. Kozhalmannam | | | | |
| | | | | 85. Kozhalmannam | | | | |
| | | | | 86. Kozhalmannam | | | | |
| | | | | 87. Kozhalmannam | | | | |
| | | | | 88. Kozhalmannam | | | | |
| | | | | 89. Kozhalmannam | | | | |




TABLE 1 - DEMOGRAPHIC PARTICULARS

A. BLOCKS.

Sl. No.	Name of Blocks	No. of Panchayaths	Area in Sq.Kms.	No. of Wards in 2000	No. of Occupied Res. Houses	No. of house holds	Total Population including			Density of population /sq.km.	Sex Ratio/ 1000 Males	Literacy Rate		
							Male	Female	Total			Male	Female	Total
1	2	3	4	5	6	7	8	9	10	11	12	13	14	15
1	Alathur	9	371.17	127	44565	45416	115368	122311	237679	640	1060	87.08	72.68	79.69
2	Attappady	3	703.23	37	14064	14219	31348	30685	62033	88	979	63.26	51.96	57.67
3	Chittur	6	261.24	82	30942	31336	74042	75779	149821	574	1023	77.90	59.39	68.50
4	Coyalmannam	7	192.12	87	29918	30347	75929	80728	156657	815	1063	86.23	70.48	78.07
5	Kollengode	5	163.32	66	22146	22929	58832	61054	119886	734	1038	81.22	66.07	73.46
6	Malampuzha	8	468.04	109	39285	40235	99020	101269	200289	428	1023	85.79	70.42	78.00
7	Nemmara	6	741.35	75	25010	25562	63476	66974	130450	176	1059	84.45	68.60	76.25
8	Mannarkkad	9	482.35	127	41946	42112	120308	126569	246877	512	1055	89.21	80.00	84.45
9	Ottappalam	5	165.07	67	22649	22718	58471	65335	123806	750	1117	90.62	83.39	86.76
10	Palakkad	8	205.88	100	32261	32507	84296	89769	174065	845	1065	87.68	74.11	80.63
11	Pattambi	10	224.21	127	37209	37272	111238	121187	232425	1037	1089	91.59	84.81	88.01
12	Sreekrishnapuram	7	219.41	83	27366	27417	68606	76322	144928	661	1112	91.38	84.60	87.78
13	Thrithala	7	172.16	91	28070	28163	78408	85846	164254	954	1095	91.36	84.04	87.49
	Block Total	90	4369.55	1178	395431	400233	1039342	1103828	2143170	490	1062	86.55	66.21	73.30
	Municipality Total	4	106.75	130	43484	44765	116480	122593	239073	2240	1052	93.23	84.35	88.40
	District Total	94	4476.30	1308	438915	444998	1155822	1226421	2382243	532	1061	87.24	75.72	81.27

Source: Census Reports 1991

Table 1 (contd.)

B. PANCHAYATHS.

Sl. No.	Name of Panchayaths	Area in Sq.Kms.	No. of Wards	No. of Occupied Res. Houses	No. of house holds	Total Population including			Density of population /sq.km.	Sex Ratio/ 1000 Males	Literacy Rate		
						Male	Female	Total			Male	Female	Total
1	2	3	4	5	6	7	8	9	10	11	12	13	14
1	Alathur	19.62	13	4316	4402	11261	12237	23498	1198	1087	91.62	79.09	85.07
2	Erimayur	33.67	15	5062	5290	13531	14310	27841	827	1058	82.39	68.69	75.30
3	Kannambra	29.72	13	4517	4587	11268	12302	23570	793	1092	89.34	74.80	81.72
4	Kavassery	30.46	13	4703	4796	11917	12866	24783	814	1080	87.62	71.80	79.34
5	Kizhakkencherry	113.56	18	7102	7151	17921	18294	36215	322	1021	87.37	72.78	79.94
6	Puducode	16.29	11	3310	3385	9069	9614	18683	1147	1060	86.57	7.85	78.37
7	Tarur	34.27	13	4233	4290	11066	11980	23046	672	1083	86.18	71.42	78.46
8	Vandazhy	56.78	15	5379	5485	13992	14581	28573	503	1042	86.42	70.98	78.47
9	Vadakkencherry	37.88	16	5973	6030	15343	16127	31470	831	1051	87.28	73.89	80.37
	Alathur Block	372.25	127	44595	45416	115368	122311	237679	640	1060	87.08	72.68	79.69
1	Agali	139.00	17	6937	7082	16433	16305	32738	236	992	74.84	64.08	69.45
2	Pudur	413.47	10	3015	3018	6392	5972	12354	30	936	45.94	31.47	39.02
3	Sholayur	150.76	10	4112	4119	8533	8408	16941	113	1009	54.22	42.68	48.50
	Attappady Block	703.23	37	14064	14219	31348	30685	62033	88	979	63.26	51.96	57.67
1	Eruthenpathy	36.93	10	4024	4025	8304	8380	16684	452	1009	73.95	52.66	63.26
2	Kozhinjampara	43.84	15	5902	5954	13942	14131	28073	640	1014	79.50	59.64	69.48
3	Nalleppilly	39.87	16	6045	6065	14534	15498	30032	753	1099	77.38	60.81	68.96
4	Pattancherry	30.30	13	4373	4446	11476	12029	23505	776	1048	82.50	64.68	73.34
5	Perumatty	60.79	15	5669	5766	13852	13841	27693	454	999	76.72	59.40	68.02
6	Vadakarapathy	49.51	13	4929	5080	11934	11900	23834	481	997	75.92	56.67	66.27
	Chittur Block	261.24	82	30942	31336	74042	75779	149821	574	1023	77.90	59.39	68.50
1	Kannadi	19.80	11	3783	3792	9705	9871	19576	988	1017	86.88	7.05	78.35
2	Kottayi	19.96	11	3645	3658	9216	9853	19069	955	1069	87.58	84.30	80.69
3	Coyalmanam	30.62	14	4843	4944	12311	12981	25292	826	1054	86.10	69.77	77.68
4	Kuthahur	35.83	12	4217	4287	10834	11618	22452	627	1092	85.32	69.32	76.96
5	Mathur	24.54	13	4309	4325	10937	11690	22627	922	1069	84.82	68.22	86.14
6	Peringottukurissi	31.45	12	4222	4352	10665	11669	22334	710	1094	88.97	75.38	81.81
7	Thenkurissi	29.92	14	4899	4989	12261	13046	25307	846	1064	84.66	67.27	77.49
	Coyalmanna Block	192.12	87	29918	30347	75929	80728	156657	815	1063	86.23	70.48	78.07

Table 1 (contd.)

Sl. No.	Name of Panchayaths	Area in Sq.Kms.	No. of Wards	No. of Occupied Res. Houses	No. of house holds	Total Population including			Density of population /sq.km.	Sex Ratio/ 1000 Males	Literacy Rate		
						Male	Female	Total			Male	Female	Total
1	2	3	4	5	6	7	8	9	10	11	12	13	14
1	Koduvayur	20.61	14	4754	4956	12658	13269	25927	1258	1048	86.07	74.50	80.13
2	Kollengode	49.33	15	5284	5471	13640	14683	28323	574	1076	83.58	68.23	75.57
3	Muthalamad	66.76	17	6725	6928	16957	16978	33935	508	1001	70.35	54.73	62.52
4	Pudungaram	9.24	10	2368	2532	7783	7908	15691	1698	1016	89.04	70.21	79.48
5	Vadavannur	17.38	10	3015	3042	7794	8216	16010	921	1054	85.41	68.08	76.42
	Kollengode Block	163.32	66	22146	22929	58832	61054	119886	734	1038	81.22	66.07	73.46
1	Akathethara	23.00	12	4312	4424	10664	10850	21514	935	1017	92.52	80.83	86.61
2	Elappully	49.07	18	6761	6910	17431	18078	35509	724	1037	82.79	64.81	73.62
3	Malampuzha	183.42	10	2701	2709	6543	6317	12860	70	965	88.25	75.69	82.07
4	Marutharod	19.68	13	4589	4631	11881	12386	24267	1233	1043	86.45	72.68	79.39
5	Peruvemba	20.49	10	3314	3336	8452	8932	17384	848	1057	84.59	67.17	75.64
6	Polpully	19.96	10	2934	3006	7298	7823	15121	758	1072	82.66	66.94	74.50
7	Puduppariyaram	29.58	16	5948	6129	15672	16244	31916	1079	1037	91.82	77.61	84.56
8	Pudussery	122.84	20	8726	9090	21079	20631	41710	340	979	80.83	63.94	72.46
	Malampuzha Block	468.04	109	39285	40235	99020	101261	200281	428	1023	85.79	70.42	78.00
1	Ayalur	40.94	14	4784	4930	12259	12911	25170	615	1053	84.61	70.15	77.12
2	Elevencherry	32.18	10	3226	3252	8186	8814	17000	528	1077	82.44	64.57	73.14
3	Melarcode	25.52	13	4523	4548	11497	12209	23706	929	1062	75.78	68.54	76.80
4	Nelliampathy	576.54	10	2171	2266	4901	4884	9785	17	997	78.01	59.58	68.79
5	Nemmara	36.84	16	6201	6359	15785	16671	32456	881	1056	87.23	71.33	78.99
6	Pallassena	29.33	12	4185	4207	10848	11485	22333	761	1059	83.20	69.75	76.23
	Nemmara Block	741.35	75	25090	25562	63476	66974	130450	176	1059	84.45	68.60	76.25

Table 1 (contd.)

Sl. No.	Name of Panchayaths	Area in Sq.Kms.	No. of Ward	No. of Occupied Res. Houses	No. of house holds	Total Population including			Density of population /sq.km.	Sex Ratio/ 1000 Males	Literacy Rate		
						Male	Female	Total			Male	Female	Total
1	2	3	4	5	6	7	8	9	10	11	12	13	14
1	Alanelloor	58.24	19	6263	6266	19056	2080	39136	672	1054	89.24	79.53	84.23
2	Kanjirapuzha	58.44	14	4724	4786	12887	13605	26492	453	1056	87.38	77.39	82.10
3	Karakurissi	27.00	11	3356	3361	9476	10124	19600	726	1068	88.21	82.08	85.01
4	Karimba	69.22	12	4107	4142	11066	11417	22483	325	1032	91.37	82.03	86.62
5	Kottopadam	79.81	16	5042	5053	15387	16445	31832	399	1069	85.30	75.07	79.96
6	Kumaramputhur	37.25	13	4080	4085	11807	12386	24193	649	1049	89.62	81.17	85.25
7	Mannarkkad	63.38	20	7759	7790	22281	23141	45422	717	1039	89.94	79.80	84.75
8	Thachanattukara	35.04	11	3197	3207	9650	10185	19835	566	1055	92.70	83.44	87.29
9	Thachampara	53.97	11	3418	3422	8698	9186	17884	331	1056	82.29	85.85	88.99
	Mannarkkad Block	482.35	127	41946	42112	120308	126569	246877	512	1055	89.21	80.00	84.45
1	Ambalappara	50.08	16	5860	5872	14830	16695	31525	630	1126	88.88	81.46	84.91
2	Ananganadi	20.78	12	3393	3395	9589	10695	20284	976	1115	91.05	85.02	87.83
3	Chalavara	27.90	11	3518	3522	8989	10284	19273	691	1144	88.90	83.28	85.85
4	Lakkidiperur	30.79	14	4766	4789	12580	13991	26571	863	1114	92.12	83.93	87.77
5	Vaniunkulam	35.52	14	5112	5140	12483	13670	26153	736	1095	92.17	84.04	87.83
	Ottappalam Block	165.07	67	22649	22718	58471	65335	123806	750	1117	90.62	83.39	86.76
1	Kodumba	25.42	11	3420	3442	8897	9137	18034	709	1027	84.42	68.15	76.16
2	Keralassery	23.87	10	2545	2545	6041	7007	13048	547	1160	86.39	76.59	81.07
3	Kongad	33.55	14	4738	4751	12082	13083	25165	708	1083	87.57	77.91	82.51
4	Mankara	20.53	10	2969	2978	7646	8300	15946	777	1086	87.63	73.10	79.95
5	Mannur	18.51	10	3015	3022	7395	8402	15797	853	1136	89.13	75.04	81.53
6	Mundur	33.04	14	4803	4856	12512	13484	25996	787	1078	87.42	73.34	80.09
7	Parali	30.27	15	5617	5695	14525	15115	29640	979	1041	88.17	73.72	80.76
8	Prayir	18.69	16	5154	5218	15198	15241	30439	1629	1003	89.29	74.38	81.80
	Palakkad Block	203.88	100	32261	32507	84296	89769	174065	845	1065	87.68	74.11	80.63

Table 1 (contd.)

Sl. No.	Name of Panchayaths	Area in Sq.Kms.	No. of Ward	No. of Occupied Res. House	No. of house holds	Total Population including			Density of population /sq.km.	Sex Ratio/ 1000 Males	Literacy Rate		
						Male	Female	Total			Male	Female	Total
I	2	3	4	5	6	7	8	9	10	11	12	13	14
1	Koppam	25.85	12	3579	3591	10680	11606	22286	862	1087	92.34	85.43	88.69
2	Kulukkallur	22.89	12	3535	3538	10595	11598	22193	970	1095	92.01	85.94	88.78
3	Muthuthala	19.95	11	3099	3114	8873	9618	18491	927	1084	91.89	85.83	88.69
4	Nellaya	27.41	15	4517	4519	13034	14680	27714	1011	1126	91.50	86.96	89.10
5	Ongallur	31.68	16	5143	5167	15278	16477	31755	1002	1078	89.92	80.81	85.14
6	Pattambi	15.84	12	3520	3521	10641	11467	22108	1396	1078	94.50	87.40	90.78
7	Paruthur	20.71	12	3535	3535	10536	11273	21809	1053	1070	90.24	83.38	88.65
8	Thiruvegappura	20.46	14	4090	4092	12783	13779	26562	1298	1078	91.73	85.03	88.21
9	Vallappuzha	21.64	12	3264	3268	10275	11359	21634	1000	1105	89.41	81.86	85.37
10	Vilayur	17.73	11	2927	2927	8543	9330	17873	1008	1092	93.27	86.97	89.99
	Pattambi Block	224.16	127	37209	37272	111238	121187	232425	1037	1089	91.59	84.81	88.01
1	Cherpulassery	27.60	14	4729	4744	12919	14101	27020	979	1092	94.15	89.58	91.74
2	Kadampazhipuram	39.71	13	4980	4988	11819	13115	24934	628	1110	90.64	82.42	86.26
3	Karimpuzha	47.39	14	4652	4662	12504	13600	26104	551	1088	88.79	81.70	85.06
4	Pookkottukavu	22.01	10	2526	2527	5773	6668	12441	565	1155	90.12	83.30	86.43
5	Sreekrishnapuram	29.56	10	3679	3691	8153	9323	17476	591	1144	94.55	87.16	90.58
6	Thrikadderi	26.28	12	3615	3619	10070	11234	21304	811	1116	89.92	83.77	86.65
7	Vellinezhy	26.86	10	3185	3186	7368	8281	15649	583	1124	91.46	83.58	87.27
	Sreekrishnapuram Block	219.41	83	27366	27417	68606	76322	144928	661	1112	91.38	84.60	87.78
1	Anakkara	20.95	12	3437	3439	9627	10420	20047	957	1082	92.14	85.03	88.41
2	Chalissery	19.20	12	3541	3545	9738	10677	20415	1063	1096	91.12	83.84	87.28
3	Kappur	23.52	14	4137	4139	12306	13063	25369	1079	1062	93.48	86.27	89.69
4	Nagalassery	26.20	13	4117	4158	11135	12153	23288	889	1091	89.33	80.69	84.76
5	Patulihara	27.20	14	4527	4531	12864	14104	26968	991	1096	91.27	84.35	87.61
6	Thirumittacode	32.31	14	4536	4547	12214	13641	25855	800	1117	89.75	82.42	85.83
7	Thripathala	22.78	12	3775	3804	10524	11788	22312	983	1120	92.57	85.41	88.75
	Thripathala Block.	172.16	91	28070	28163	78408	85846	164254	954	1095	91.36	84.04	87.49

A. Conid.

Table 1 (contd.)

C. MUNICIPALITIES.

Sl. No.	Name of Municipalities	Area in Sq.Kms.	No. of Wards	No. of Occupied Res. Houses	No. of house holds	Total Population including			Density of population /sq.km.	Sex Ratio/ 1000 Males	Literacy Rate		
						Male	Female	Total			Male	Female	Total
1	2	3	4	5	6	7	8	9	10	11	12	13	14
1	Chittur Thathamangalam	14.71		5984	6292	15599	16449	32048	2179	1055	91.12	78.35	84.51
2	Ottappalam	32.66		7762	7938	20813	23373	44186	1353	1123	93.67	87.14	90.18
3	Palakkad	26.60		22173	22923	61047	62242	123289	4635	1020	93.31	83.51	88.49
4	Shornur	32.78		7565	7612	19021	20529	39550	1207	1079	94.29	87.72	90.85
Municipality Total.		106.75		43484	44765	116480	122593	239073	2240	1052	93.23	84.35	88.43

Source : Census Reports.

Table 2 Sex-wise Population - 1991.

SI No	Name of Blocks	Males				Females				Total			
		S.C.	S.T.	Others	Total	S.C.	S.T.	Others	Total	S.C.	S.T.	Others	Total
		3	4	5	6	7	8	9	10	11	12	13	14
1	Alathur	21148	126	94094	115368	22358	101	99852	122311	43506	227	193946	237679
2	Attappady	1624	12180	17544	31348	1549	12048	17088	30685	3173	24228	34632	62033
3	Chittur	11216	1855	60971	74042	11561	1709	62509	75779	22777	3564	123480	149821
4	Coyalmannam	20161	15	55753	75929	21060	16	59652	80728	41221	31	115405	156657
5	Kollengode	11383	1310	46139	58832	11848	1302	47904	61054	23231	2612	94043	119886
6	Malampuzha	14565	946	83509	99020	15092	854	85315	101261	29657	1800	168824	200281
7	Mannarkkad	15744	512	104052	120308	16434	543	109592	126569	32178	1055	213644	246877
8	Nemmara	10737	823	51916	63476	11113	855	55006	66974	21850	1678	106922	130450
9	Ottappalam	9861	15	48595	58471	10551	17	54767	65335	20412	32	103362	123806
10	Palakkad	14226	7	70063	84296	14739	8	75022	89769	28965	15	145085	174065
11	Pattambi	16108	5	95125	111238	17003	7	104177	121187	33111	12	199302	232425
12	Sreekrishnapuram	10200	17	58389	68606	10977	21	65324	76322	21177	38	123713	144928
13	Thrithala	15146	7	63255	78408	15844	6	69996	85846	30990	13	133251	164254
Block Total		172119	17818	849405	1039342	180129	17487	906204	1103820	352248	35305	1755609	2143162
Municipality Total		12731	109	103640	116480	13569	51	108973	122593	26300	160	212613	239073
District		184850	17927	953045	1155822	193698	17538	1015177	1226413	378548	35465	1968222	2382235

Panchayaths.

Sl. No	Name of Panchayaths	Males				Females				Total			
		S.C.	S.T.	Others	Total	S.C.	S.T.	Others	Total	S.C.	S.T.	Others	Total
1	2	3	4	5	6	7	8	9	10	11	12	13	14
1	Alathur	1315	--	9946	11261	1435	--	10802	12237	2750	--	20748	23498
2	Erinayur	2849	54	10628	13531	2938	46	11326	14310	5787	100	21954	27841
3	Kannambra	1688	2	9578	11268	1793	2	10507	12302	3481	4	20085	23570
4	Kavassery	3291	--	8626	11917	3508	--	9358	12866	6799	--	17984	24783
5	Kizhakkencherry	2853	2	15066	17921	3020	3	15271	18294	5873	5	30337	36215
6	Puducode	1751	--	7318	9069	1756	--	7858	9614	3507	--	15176	18683
7	Tarur	2427	--	8639	11066	2617	--	9363	11980	5044	--	18002	23046
8	Vandazhy	2483	55	11454	13992	2609	43	11929	14581	5092	98	23383	28573
9	Vadakkencherry	2491	13	12839	15343	2682	7	13438	16127	5173	20	26277	31470
	Alathur	21148	126	94094	115368	22358	101	99852	122311	43506	227	193946	237679
1	Agali	730	4748	10955	16433	692	4759	10854	16305	1422	9507	21809	32738
2	Pudur	258	3629	2495	6382	236	3501	2235	5972	494	7130	4730	12354
3	Sholayur	636	3803	4094	8533	621	3788	3999	8408	1257	7591	8093	16941
	Attappady	1624	12180	17544	31348	1549	12048	17088	30685	3173	2422	34632	62033
1	Eruthempathy	1252	119	6933	8304	1220	118	7042	8380	2472	237	13975	16684
2	Kozhinjampara	1352	348	12242	13942	1451	302	12378	14131	2803	650	24620	28073
3	Nallegpilly	2432	36	12066	14534	2528	45	12925	15498	4960	81	24991	30032
4	Pattancherry	2755	108	8613	11476	2890	76	9063	12029	5645	184	17676	23505
5	Perumatty	2338	909	10605	13852	2360	841	10640	13841	4698	1750	21245	27693
6	Vadakarapathy	1087	335	10512	11934	1112	327	10461	11900	2199	662	20973	23834
	Chittur Block	11216	1855	60971	74042	11561	1709	62509	75779	22777	3564	123480	149821
1	Kannadi	2307	--	7398	9705	2297	--	7574	9871	4604	--	14972	19576
2	Kottayi	2967	1	6248	9216	3086	--	6767	9853	6053	1	13015	19069
3	Kuzhalmammam	2472	8	9831	12311	2563	10	10408	12981	5035	18	20239	25292
4	Kuthannur	2334	--	8500	10834	2482	--	9136	11618	4816	--	17636	22452
5	Mathur	2708	6	8223	10937	2851	6	8833	11690	5559	12	17056	22627
6	Peringottukurissi	3939	--	6726	10665	4179	--	7490	11669	8118	--	14216	22334

Sl No	Name of Panchayaths	Males				Females				Total			
		S.C.	S.T.	Others	Total	S.C.	S.T.	Others	Total	S.C.	S.T.	Others	Total
7	Thenkurissi	3434	--	8827	12261	3602	--	9444	13046	7036	--	18271	25307
Kuzhaimannam Block		20161	15	55753	75929	21060	16	59652	80728	41221	31	115405	156657
1	2	3	4	5	6	7	8	9	10	11	12	13	14
1	Koduvayur	2466	--	10192	12658	2543	--	10726	13269	5009	--	20918	25927
2	Kollengode	3020	104	10516	13640	3241	102	11340	14683	6261	206	21856	28323
3	Muthalamada	2901	1201	12855	16957	3001	1198	12779	16978	5902	2399	25634	33935
4	Pudunagaram	1114	1	6668	7783	1126	2	6780	7908	2240	3	13448	15691
5	Vadavannur	1882	4	5908	7794	1937	--	6279	8216	3819	4	12187	16010
Kollengode Block		11383	1310	46139	58832	11848	1302	47904	61054	23231	2612	94043	119886
1	Akathethara	1101	8	9555	10664	1132	11	9707	10850	2233	19	19262	21514
2	Elappully	2805	10	14616	17431	2859	5	15214	18078	5664	15	29830	35509
3	Malampuzha	945	350	5248	6543	920	333	5064	6317	1865	683	10312	12860
4	Marutharode	1687	48	10146	11881	1766	41	10579	12386	3453	89	20725	24267
5	Peruvemba	2087	3	6362	8452	2188	1	6743	8932	4275	4	13105	17384
6	Polpully	1512	4	5782	7298	1626	5	6192	7823	3138	9	11974	15121
7	Puduppariyaram	2065	75	13532	15672	2219	45	13980	16244	4284	120	27512	31916
8	Pudussery	2363	448	18268	21079	2382	413	17836	20631	4745	861	36104	41718
Malampuzha Block		14565	946	83509	99020	15092	854	85315	101261	29657	1800	168824	200289
1	Alanelloor	2441	--	16615	19056	2430	1	17649	20080	4871	1	34264	39136
2	Kanjirapuzha	1645	158	11084	12887	1716	178	11711	13605	3361	336	22795	26492
3	Karakurissi	1427	--	8049	9476	1511	--	8613	10124	2938	--	16662	19600
4	Karimba	1605	78	9383	11066	1654	89	9674	11417	3259	167	19057	22483
5	Kottopadam	1399	120	13868	15387	1475	116	14854	16445	2874	236	28722	31832
6	Kumaraputhur	1564	32	10211	11807	1670	31	10685	12386	3234	63	20896	24193
7	Mannarkkad	2893	103	19285	22281	2983	115	20043	23141	5876	218	39328	45422
8	Thachanattukara	1617	1	8032	9650	1733	--	8452	10185	3350	1	16484	19835
9	Thachampara	1153	20	7525	8698	1262	13	7911	9186	2415	33	15436	17884
Mannarkkad Block		15744	512	104052	120308	16434	543	109592	126569	32178	1055	213644	246877

Sl No	Name of Panchayaths	Males						Females						Total					
		S.T.		Others		Total	S.T.		Others		Total	S.T.		Others		Total			
		S.C.		S.C.			S.C.		S.C.			S.C.		S.C.					
1	2	3	4	5	6	7	8	9	10	11	12	13	14	15	16	17			
1	Ayalore	1810	209	10240	12259	1874	237	10800	12911	3684	446	21040	25170						
2	Elevencherry	1850	--	6336	8186	1944	--	6870	8814	3794	--	13206	17000						
3	Melarcode	1828	91	9578	11497	1965	95	10149	12209	3793	186	19727	23706						
4	Nelliampathy	971	471	3459	4901	997	467	3420	4884	1968	938	6879	9785						
5	Nemmara	1947	52	13786	15785	1995	56	14620	16671	3942	108	28406	32456						
6	Pallassena	2331	--	8517	10848	2338	--	9147	11485	4669	--	17664	22333						
	Nemmara Bloc	10737	823	51916	63476	11113	855	55006	66974	21850	1678	106922	130450						
1	Ambalappara	2353	2	12475	14830	2392	2	14301	16695	4745	4	26776	31525						
2	Ananganadi	1500	--	8089	9589	1566	--	9129	10695	3066	--	17218	20284						
3	Chalavara	2053	--	6936	8989	2236	--	8048	10284	4289	--	14984	19273						
4	Lakkidiperur	1729	13	10838	12580	1963	15	12013	13991	3692	28	22851	26571						
5	Vaniunkulam	2226	--	10257	12483	2394	--	11276	13670	4620	--	21533	26153						
	Ottappalam Block	9861	15	48595	58471	10551	17	54767	65335	20412	32	103362	123806						
1	Kodumba	1793	--	7104	8897	1843	--	7291	9137	3639	--	14395	18034						
2	Keralassery	1000	--	5041	6041	1099	--	5908	7007	2099	--	10949	13048						
3	Kongad	1936	1	10145	12082	2032	1	11050	13083	3968	2	21195	25165						
4	Mankara	1613	--	6033	7646	1661	--	6639	8300	3274	--	12672	15946						
5	Mannur	1136	--	6259	7395	1218	--	7184	8402	2354	--	13443	15797						
6	Mundur	1991	4	10517	12512	2005	7	11472	13484	3096	11	21989	25996						
7	Parali	3084	1	11440	14525	3189	--	11926	15115	6273	1	23366	29640						
8	Pirayini	1673	1	13524	15198	1689	--	13552	15241	3362	1	27076	30439						
	Palakkad Block	14226	7	70063	84296	14739	8	75022	89769	28965	15	145085	174065						

Sl No	Name of Blocks	Males				Females				Total			
		S.C.	S.T.	Others	Total	S.C.	S.T.	Others	Total	S.C.	S.T.	Others	Total
		3	4	5	6	7	8	9	10	11	12	13	14
1	2	1474	--	9206	10680	1525	--	10081	11606	2999	--	19287	22286
2	Koppam	1360	--	9235	10595	1466	--	10132	11598	2826	--	19367	22193
3	Kulukkallur	2140	--	6733	8873	2212	--	7406	9618	4352	--	14139	18491
4	Muthuthala	1610	--	11424	13034	1650	1	13029	14680	3260	1	24453	27714
5	Nellaya	2195	--	13083	15278	2353	--	14124	16477	4548	--	27207	31755
6	Ongallur	1454	1	9186	10641	1557	2	9908	11467	3011	3	19094	22108
7	Pattambi	2124	--	8412	10536	2248	--	9025	11273	4372	--	17437	21809
8	Paruthur	1633	--	11150	12783	1671	--	12108	13779	3304	--	23258	26562
9	Thiruvegappura	1132	4	9139	10275	1269	4	10086	11359	2401	8	19225	21634
10	Vallappuzha	986	--	7557	8543	1052	--	8278	9330	2038	--	15835	17873
	Vilayur	16108	5	95125	111238	17003	7	104177	121187	33111	12	199302	232425
1	Pattambi Block	1576	--	11343	12919	1644	--	12457	14101	3220	--	23800	27020
2	Cheruplassery	1627	--	10192	11819	1757	--	11358	13115	3384	--	21550	24934
3	Kadampazhipuram	1576	3	10925	12504	1720	5	11875	13600	3296	8	22800	26104
4	Karimpuzha	1589	--	4184	5773	1742	--	4926	6668	3331	--	9110	12441
5	Pookkottukavu	1271	--	6882	8153	1363	--	7960	9323	2634	--	14842	17476
6	Sreekrishnapuram	1365	--	8705	10070	1469	--	9765	11234	2834	--	18470	21304
7	Thrikkadeeri	1196	14	6158	7368	1282	16	6983	8281	2478	30	13141	15649
	Vellinezhy	10200	17	58389	68606	10977	21	65324	76322	21177	38	123713	144928
1	Srikrishnapuram Block	2263	--	7364	9627	2366	--	8054	10420	4629	--	15418	20047
2	Anakkara	1694	--	8044	9738	1707	--	8970	10677	3401	--	17014	20415
3	Chalissery	1711	--	10595	12306	1728	--	11335	13063	3439	--	21930	25369
4	Kappur	2409	5	8721	11135	2454	4	9695	12153	4863	9	18416	23288
5	Negalassery	2868	--	9996	12864	3002	--	11102	14104	5870	--	21098	26968
6	Pattithara	2083	2	10129	12214	2278	1	11362	13641	4361	3	21491	25855
7	Thirumittacode	2118	--	8406	10524	2309	1	9478	11788	4427	1	17884	22312
	Thripathala	15146	7	63255	78408	15844	6	69996	85846	30990	13	133251	164254
	Thripathala Block												

MUNICIPALITIES

SI No	Name of Municipalities	Males				Females				Total			
		S.C.	S.T.	Others	Total	S.C.	S.T.	Others	Total	S.C.	S.T.	Others	Total
1	2	3	4	5	6	7	8	9	10	11	12	13	14
1	Chittur Tathamangalam	1871	29	13699	15599	1914	9	14526	16449	3785	38	28225	32048
2	Ottappalam	1974	4	18835	20813	2189	8	21176	23373	4163	12	40011	44186
3	Palakkad	4721	69	56257	61047	5036	28	57178	62242	9757	97	113435	123289
4	Shornur	4165	7	14849	19021	4430	6	16093	20529	8595	13	30942	39550
Municipality Total		12731	109	103640	116480	13569	51	108973	122593	26300	160	212613	239073

Source : Census 1991.

Table 3 - Workers and Work Participation Rate 1991.

Blocks

SI No	Name of Block	Main Workers			Marginal Workers			Total Workers			Work Participation Rate		
		Male	Female	Total	Male	Female	Total	Male	Female	Total	Male	Female	Total
1	2	3	4	5	6	7	8	9	10	11	12	13	14
1	Alathur	54208	30783	84991	1966	3630	5596	56174	34413	90587	48.72	28.05	38.08
2	Attappady	17876	10253	28129	594	1674	2268	18470	11927	30397	58.92	38.87	49.00
3	Chittur	40494	25920	66414	1442	3031	4473	41936	28951	70887	56.64	38.20	47.31
4	Coyalmanam	35879	22896	58775	1811	3236	5047	37690	26132	63822	49.64	32.37	40.74
5	Kollengode	29915	15989	45904	1035	1730	2765	30950	17719	48669	52.61	29.02	40.60
6	Malampuzha	50205	24436	74641	1157	2148	3305	51362	26584	77946	51.87	26.25	38.92
7	Mannarkkad	54748	18393	73141	2087	3940	6027	56835	22333	79168	47.24	17.64	32.07
8	Nemmara	30240	19829	50069	1284	1946	3230	31524	21775	53299	49.66	32.51	40.86
9	Ottappalam	25293	11168	36461	1645	2336	3981	26938	13504	40442	46.07	20.67	32.67
10	Palakkad	39220	18607	57827	1690	2726	4416	40910	21333	62243	48.53	23.76	35.76
11	Pattambi	42406	11024	53430	3349	3198	6547	45755	14222	59977	41.13	11.74	25.70
12	Sreekrishnapuram	30420	11574	41994	1396	2149	3545	31816	13723	45539	46.37	17.98	31.42
13	Thrithala	32985	10722	43707	2236	2136	4372	35221	12858	48079	44.92	14.98	29.27
Block Total		483889	231594	715483	21692	33880	55572	505581	265474	771055	48.64	24.05	35.98
Municipality Total		54245	16635	70880	1652	1554	3206	55897	18189	74086	47.99	14.84	30.99
District.		538134	248229	786363	23344	35434	58778	561478	283663	845141	48.58	23.13	35.48

B. PANCHAYATHS

Sl. No	Name of Panchayaths	Main Workers			Marginal Workers			Total Workers			Work Participation Rate		
		Male	Female	Total	Male	Female	Total	Male	Female	Total	Male	Female	Total
1	2	3	4	5	6	7	8	9	10	11	12	13	14
1	Alathur	4826	2028	6854	432	735	1167	5258	2763	8021	46.69	22.58	34.13
2	Erimayur	6534	4193	10727	120	214	334	6654	4407	11061	49.18	30.80	39.73
3	Kannambra	5311	3290	8601	184	231	415	5495	3521	9016	48.77	28.62	38.25
4	Kavassery	5526	3460	8986	205	351	556	5731	3811	9542	48.09	30.40	38.91
5	Kizhakkencherry	8926	4991	13917	231	653	884	9157	5644	14801	51.10	30.85	40.87
6	Puducode	4124	2210	6334	132	418	550	4256	2628	6884	46.93	27.34	36.85
7	Tarur	5171	3291	8462	138	241	379	5309	3532	8841	48.25	29.48	38.49
8	Vandazhy	6692	3653	10345	224	358	582	6916	4011	10927	49.43	26.14	37.54
9	Vadakkencherry	7098	3667	10765	300	429	729	7398	4096	11494	48.22	25.40	36.52
	Alathur Block	54208	30783	84991	1966	3630	5596	56174	34413	90587	48.72	28.05	38.08
1	Agali	8850	4473	13323	305	887	1192	9155	5360	14515	55.71	32.87	44.34
2	Pudur	3808	2434	6242	70	395	465	3878	2829	6707	60.76	47.37	54.29
3	Sholayur	5218	3346	8564	219	392	611	5437	3738	9175	63.72	44.46	54.16
	Attappady Block	17876	10253	28129	594	1674	2268	18470	11927	30397	58.92	38.87	49.00
1	Eruthempathy	4979	3134	8113	123	263	386	5102	3397	8499	61.44	40.54	50.94
2	Kozhinjampara	7766	4358	12124	187	518	705	7953	4876	12829	57.04	34.51	45.70
3	Nalleppilly	8043	5318	13361	99	322	421	8142	5640	13782	46.02	36.39	45.89
4	Pattancherry	5490	3604	9094	370	637	1007	5860	4241	10101	51.06	35.26	42.97
5	Perumatty	7366	5007	12373	387	661	1048	7753	5668	13421	55.97	40.95	48.46
6	Vadakarapathy	6850	4499	11349	276	630	906	7126	5129	12255	59.71	43.10	51.42
	Chittur Block	40494	25920	66414	1442	3031	4473	41936	28951	70887	56.64	38.20	47.31
1	Kannadi	4753	3075	7828	112	141	253	4865	3216	8081	50.13	32.58	41.28
2	Kottayi	4353	2719	7072	245	420	665	4598	3139	7737	49.89	31.86	40.57
3	Kuzhalmannam	5507	3299	8806	474	747	1221	5981	4046	10027	48.58	31.17	39.65
4	Kuthannur	5145	3396	8541	154	319	473	5299	3715	9014	48.91	31.98	40.15
5	Mathur	5443	3602	9045	162	324	486	5605	3926	9531	51.25	33.58	42.12
6	Peringottukurissi	4936	3195	8131	262	629	891	5198	3824	9022	48.74	32.77	40.40
7	Thekurissi	5742	3610	9352	402	656	1058	6144	4266	10410	50.11	32.70	41.18
	Coyalmannam Block	35879	22896	58775	1811	3236	5047	37690	26132	63822	49.64	32.37	40.74

Sl. No	Name of Panchayaths	Main Workers		Marginal Workers		Total Workers		Work Participation Rate					
		Male	Female	Male	Female	Male	Female	Male	Female				
1	2	3	4	5	6	7	8	9	10	11	12	13	14
1	Koduvayur	6247	2814	9061	100	212	312	6347	3026	9373	50.14	22.81	36.15
2	Kollengode	6857	4251	11108	338	422	760	7195	4673	11868	52.75	31.83	41.90
3	Muthalamada	9445	5571	15016	409	770	1179	9854	6341	16195	58.11	37.35	47.72
4	Pudunagar	3670	1275	4945	52	68	120	3722	1343	5065	47.82	16.98	32.28
5	Vadavannur	3696	2078	5774	136	258	394	3832	2336	6168	49.17	28.43	28.53
Kollengode Block		29915	15989	45904	1035	1730	2765	30950	17719	48669	52.61	29.02	40.60
1	Akathethara	4993	2051	7044	133	110	243	5126	2161	7287	48.07	19.92	33.87
2	Elappully	9236	5061	14297	123	548	671	9359	5609	14968	53.69	31.03	42.15
3	Malampuzha	3089	1520	4609	90	191	281	3179	1711	4890	48.59	27.09	38.02
4	Marutharode	5946	2921	8867	146	198	344	6092	3119	9211	51.28	25.18	37.96
5	Peruvemba	4277	2475	6752	67	105	172	4344	2580	6924	41.40	28.88	39.83
6	Polpully	3896	2433	6329	110	132	242	4006	2565	6571	54.15	32.79	43.46
7	Puduppariyaram	7294	2892	10186	265	373	638	7559	3265	10824	48.23	20.10	33.91
8	Pudussery	11474	5083	16557	223	491	714	11697	5574	17271	55.49	27.01	41.40
Malampuzha Block		50205	24436	74641	1157	2148	3305	51362	26584	77946	51.87	26.26	38.92
1	Alanelloor	8199	2440	10639	378	623	1001	8577	3063	11640	44.48	15.25	29.14
2	Kanjirapuzha	6039	2417	8456	247	343	590	6286	2760	9046	48.78	20.29	34.15
3	Karakurissi	4233	1689	5922	84	246	330	4317	1935	6252	45.56	19.11	31.90
4	Karimba	5616	2002	7618	148	364	512	5764	2366	8130	52.09	20.72	36.29
5	Kottoppadam	6596	2117	8713	292	477	769	6888	2594	9482	44.77	15.77	29.79
6	Kumaramputhur	5243	1704	6947	243	444	687	5486	2148	7634	46.46	17.34	31.55
7	Mannarkkad	10399	3394	13993	318	666	984	10717	4060	14777	48.10	17.54	32.53
8	Thachanattukara	4023	1206	5229	275	561	836	4298	1767	6065	44.54	17.35	30.58
9	Thachampara	4400	1424	5824	102	216	318	4502	1640	6142	51.76	17.85	34.34
Mannarkkad Block		54748	18393	73341	2087	3940	6027	56835	22333	79168	47.24	17.64	32.07

Sl. No	Name of Panchayaths	Main Workers			Marginal Workers			Total Workers			Work Participation Rate		
		Male	Female	Total	Male	Female	Total	Male	Female	Total	Male	Female	Total
1	2	3	4	5	6	7	8	9	10	11	12	13	14
1	Ayature	5754	3711	9465	231	248	479	5985	3959	9944	48.82	30.66	39.51
2	Elevencherry	4145	2941	7086	86	157	243	4231	3098	7329	51.69	35.15	43.11
3	Melarcode	5132	3185	8317	345	584	929	5477	3769	9246	47.64	30.87	39.00
4	Nelliampathy	2282	1967	4249	165	123	288	2447	2090	4537	49.93	42.79	46.37
5	Nemmara	7461	4144	11605	374	657	1031	7835	4801	12636	49.64	28.80	38.93
6	Pallassena	5466	3881	9347	83	177	260	5549	4058	9607	51.15	35.33	43.02
Nemmara Block		30240	19829	50069	1284	1946	3230	31524	21775	53299	49.66	32.51	40.86
1	Ambalappara	6551	3105	9656	239	407	646	6790	3512	10302	45.79	21.04	32.68
2	Ananganadi	4107	1500	5607	218	426	644	4325	1926	6251	45.10	18.01	30.82
3	Chalavara	3554	1480	5034	581	644	1225	4135	2124	6259	46.00	20.65	32.48
4	Lakkidiperur	5569	2579	8148	156	362	518	5725	2941	8666	45.51	21.02	32.61
5	Vaniunkulam	5512	2504	5016	451	497	948	5963	3001	8964	47.78	21.95	34.28
Ottappalam Block		25293	11168	33461	1645	2336	3981	26938	13504	40442	46.07	20.67	32.67
1	Kodumba	4582	2397	6979	138	507	645	4720	2904	7624	53.05	31.78	42.28
2	Keralassery	2714	1489	4203	190	425	615	2904	1914	4818	48.07	27.32	36.93
3	Kongad	5595	2657	8252	341	329	670	5936	2986	8922	49.13	22.82	35.45
4	Mankara	3442	1939	5381	72	141	213	3514	2080	5594	45.96	25.06	35.08
5	Mannur	3177	1685	4862	86	204	290	3263	1889	5152	44.12	22.48	32.61
6	Mundur	5679	2671	8350	418	438	856	6097	3109	9206	48.73	2306	35.41
7	Parali	6602	3208	9810	235	427	662	6837	3635	10472	47.07	24.05	35.53
8	Pirayiri	7429	2561	9990	210	255	465	7639	2816	10455	50.26	18.48	34.35
Palakkad Block		39220	18607	57827	1690	2726	4416	40910	21333	62243	48.53	23.76	25.76

Sl. No	Name of Panchayaths	Main Workers				Marginal Workers				Total Workers				Work Participation Rate			
		Male		Female		Male		Female		Male		Female		Male		Female	
		3	4	5	6	7	8	9	10	11	12	13	14	15	16	17	18
1	2	3	4	5	6	7	8	9	10	11	12	13	14	15	16	17	18
1	Koppam	3748	1093	5041	393	504	897	4341	1597	5938	40.65	13.73	26.64				
2	Kulukkallur	3906	1002	4908	366	258	624	4272	1260	5532	40.32	10.86	24.94				
3	Muthuthala	3441	1088	4529	311	292	603	3752	1380	5132	42.29	14.35	27.75				
4	Nellaya	5076	1299	6375	338	359	697	5414	1658	7072	41.54	11.29	25.52				
5	Ongallur	6166	1540	7706	271	324	595	6437	1864	8301	42.13	11.31	26.14				
6	Pattambi	4252	949	5201	177	97	274	4429	1046	5475	41.62	9.12	27.76				
7	Parudur	4205	1253	5458	204	337	541	4409	1590	5999	41.85	14.10	27.51				
8	Thiruvegappura	4559	978	5537	569	485	1054	5128	1463	6591	40.12	10.62	24.81				
9	Vallappuzha	3840	979	4819	252	194	446	4092	1173	5265	39.82	10.42	24.34				
10	Vilayur	3013	843	2856	468	348	816	3481	1191	4672	40.75	12.77	26.14				
Pattambi Block		42206	11024	52430	3349	3198	6547	45755	14222	59977	41.13	11.74	25.80				
1	Cherpulassery	5732	1868	7600	165	284	449	5897	2152	8049	45.65	18.81	31.64				
2	Kadampazhipuram	5408	2592	8000	218	424	642	5626	3016	8642	47.60	21.00	34.66				
3	Karimpuzha	5391	1697	7088	238	431	669	5629	2128	7757	45.02	15.65	29.72				
4	Pookkottukavu	2571	1218	3789	88	100	188	2659	1318	3977	46.06	19.77	31.97				
5	Srikrishnapuram	3774	1470	5244	138	239	377	3912	1709	5621	47.98	18.33	32.16				
6	Trikkadeeri	4323	1492	5815	146	388	534	4469	1880	6349	44.38	16.73	29.80				
7	Vellinezhi	3221	1237	4458	403	283	686	3624	1520	5144	49.19	18.36	32.87				
Sreekrishnapuram		30420	11574	41994	1396	2149	3545	31816	13723	45539	46.37	17.98	31.42				
1	Anakkara	4027	1270	5297	279	418	697	4306	1688	5994	44.73	16.20	29.90				
2	Chalissery	4449	1691	6140	227	157	384	4676	1848	6524	48.02	17.31	31.96				
3	Kappur	4749	1180	5929	376	192	568	5125	1372	6497	41.65	10.50	25.61				
4	Nagalassery	4861	1733	6594	370	294	664	5231	2027	7258	46.98	16.68	31.17				
5	Patthithara	5416	1568	6984	254	299	553	5670	1867	7537	44.08	13.24	27.95				
6	Thirumittacode	5402	2089	7491	279	484	763	5681	2573	8254	46.51	18.86	31.92				
7	Thrithala	4081	1191	5272	451	292	743	4532	1483	6015	43.06	12.58	26.96				
Thrithala Block		32985	10722	43707	2236	2136	4372	35221	12858	48079	44.92	14.98	29.27				

MUNICIPALITIES

Sl. No	Name of Municipality	Main Workers			Marginal Workers			Total Workers			Work Participation Rate		
		Male	Female	Total	Male	Female	Total	Male	Female	Total	Male	Female	Total
1	2	3	4	5	6	7	8	9	10	11	12	13	14
1	Chittur	7373	3431	10504	187	246	433	7560	3377	10937	48.46	20.53	34.13
2	Thathamangalam	8987	3509	12496	423	330	753	9410	3839	13249	45.21	16.43	29.98
3	Ottappalam	29360	7098	36458	689	563	1252	30049	7661	37710	49.22	12.31	30.59
4	Palakkad	8525	2897	11422	353	415	768	8878	3312	12190	46.67	16.13	30.82
	Shornur	54245	16935	70880	1652	1554	3206	55897	18189	74086	47.99	14.84	30.99
	Municipality Total												

Source : Census 1991

Table 4 Industrial Classification of Main Workers - 1991.

A. BLOCKS.

Sl.No	Name of Blocks	Cultivators			Agricultural Labourers			L.F.P.Workers			Mining & Quarry			M.P.S.H.		
		M	F	T	M	F	T	M	F	T	M	F	T	M	F	T
1	2	3	4	5	6	7	8	9	10	11	12	13	14	15	16	17
1	Alathur	8288	1768	10056	16795	23425	40220	3216	254	3470	293	31	324	2132	1139	3271
2	Attappady	5513	2180	7693	9439	7062	16501	551	271	822	1	2	3	95	30	125
3	Chittur	8115	2498	10613	18097	21031	39128	1100	96	1196	76	25	101	633	330	963
4	Coyalmanam	5616	1902	7518	12677	18373	31050	827	48	875	162	49	211	1100	480	1580
5	Kollengode	3684	992	4676	9619	12278	21897	1476	362	1838	64	9	73	1087	532	1619
6	Malampuzha	5870	1721	7591	14227	16688	30915	1511	414	1925	161	106	267	1705	658	2363
7	Mannarkkad	10220	1380	11600	21313	12156	33469	3678	464	4142	493	39	532	1110	746	1836
8	Nemmara	4099	850	4949	10217	14606	24823	3337	2006	5343	158	38	196	773	456	1229
9	Ottappalam	3615	647	4162	8618	7696	16314	662	86	748	216	21	237	573	244	817
10	Palakkad	5047	1592	6639	12288	13689	25977	870	88	958	210	49	259	1400	628	2028
11	Pattambi	6430	662	7092	14022	7124	21146	678	60	738	647	54	701	804	332	1136
12	Srikrishnapuram	5566	882	6448	11240	7320	18560	822	39	861	282	12	294	852	414	1266
13	Thrithala	4876	796	5672	8625	7040	15665	932	65	997	1203	166	1369	624	277	901
	Block Total	76839	17870	94709	167177	168488	336665	196660	4253	23883	3966	601	4567	12888	6266	19154
	Municipal Total	2074	506	2580	5567	6067	11634	744	169	913	170	5	175	1918	832	2750
	District Total	78913	18376	97289	173744	174555	347299	20404	4392	24796	4136	606	4742	14806	7098	21904

A. BLOCK

Sl.No	Name of Blocks	***M.P.S.O.H			Constructions			Trade and Commerce			T.S.C.			Other Services.		
		M	F	T	M	F	T	M	F	T	M	F	T	M	F	T
1	2	18	19	20	21	22	23	24	25	26	27	28	29	30	31	32
1	Alathur	6164	827	6991	1483	66	1549	7010	490	7500	3567	44	3611	5260	2739	7999
2	Attappady	282	68	350	134	4	138	754	107	861	186	12	198	921	517	1438
3	Chittur	3125	331	3456	726	24	750	3853	363	4216	1505	16	1521	3264	1206	4470
4	Coyalmanam	3952	242	4194	905	17	922	4332	249	4581	2453	56	2509	3855	1480	5335
5	Kollengode	3099	288	3387	883	42	925	5215	222	5437	1888	32	1920	2900	1232	4132
6	Malampuzha	9250	1138	10388	1927	158	2085	5290	504	5794	4930	372	5302	5334	2677	8011
7	Mannarkkad	2949	613	3562	1278	63	1341	5622	320	5942	2826	42	2868	5459	2600	7859
8	Nemmara	2587	271	2858	1065	26	1091	3336	219	3555	1724	30	1754	2944	1327	4271
9	Ottappalam	2832	476	3308	1063	61	1124	3483	201	3684	1693	53	1746	2638	1683	4321
10	Palakkad	4458	467	4925	1150	42	1192	5571	290	5861	3386	48	3434	4840	1714	6554
11	Patimbi	3512	519	4031	1972	64	2036	7063	218	7281	2347	72	2419	4931	1919	6850
12	Srikrishnapuram	2445	531	2976	841	21	862	3774	230	4004	1363	36	1399	3235	2089	5324
13	Thrithala	2765	530	3295	1480	64	1544	5285	222	5507	2474	60	2534	3721	1502	5223
	Block Total	47418	6301	53721	14907	652	15559	60588	3635	64223	30342	873	31215	49302	22685	71987
	Municipal Total	8200	871	9071	2489	289	2778	15261	999	16260	8384	354	8738	9438	6543	15981
	District Total	55618	7172	62790	17396	941	18337	75849	4634	80483	38726	1227	39953	58740	29228	87968

B. PANCHAYATHS.

Sl.No	Name of Panchayaths	Cultivators			Agricultural Labourers			L.F.P. Workers			Mining & Quarry			M.P.S.H.		
		M	F	T	M	F	T	M	F	T	M	F	T	M	F	T
1	2	3	4	5	6	7	8	9	10	11	12	13	14	15	16	17
1	Alathur	433	122	555	767	1304	2071	141	18	159	17	2	19	50	21	71
2	Erinmayur	1003	359	1362	1993	3198	5191	203	15	218	25	12	37	185	76	261
3	Kannambra	809	124	933	1681	2623	4304	378	33	411	79	1	80	102	34	136
4	Kavassery	735	157	892	1630	2732	4362	166	5	171	14	2	16	271	171	442
5	Kizhakkencherry	1990	336	2326	3431	3949	7380	1022	91	1113	18	1	19	248	136	384
6	Puducode	400	105	505	1337	1748	3085	168	13	181	8	--	8	270	86	356
7	Tarur	811	199	1010	2047	2554	4601	199	5	204	14	2	16	342	235	577
8	Vandazhi	1030	130	1160	2128	2817	4945	628	55	683	91	5	96	280	201	481
9	Vadakkencherry	1077	236	1313	1781	2500	4281	311	19	330	27	6	33	384	179	563
	Alathur Block	8288	1768	10056	16795	23425	40220	3216	254	3470	293	31	324	2132	1139	3271
1	Agali	2472	713	3185	4746	3275	8021	182	29	211	1	2	3	58	18	76
2	Pudur	1432	720	2152	1986	1595	3581	61	49	110	--	--	--	16	7	23
3	Sholayur	1609	747	2356	2707	2192	4899	308	193	501	--	--	--	21	5	26
	Attappady Block	5513	2180	7693	9439	7062	16501	551	271	822	1	2	3	95	30	125
1	Eruthempathy	1113	380	1493	2413	2534	4947	153	18	171	4	--	4	79	17	96
2	Kozhinjampara	1449	354	1803	3036	3513	6549	252	28	280	33	6	39	101	53	154
3	Nileppully	1329	376	1705	3548	4384	7932	118	13	131	5	--	5	180	103	283
4	Pattancherry	896	211	1107	2169	2948	5117	195	9	204	11	8	19	117	88	205
5	Perumatty	1578	391	1969	3525	4264	7789	302	21	323	10	1	11	71	53	124
6	Adakarapathy	1750	786	2536	3406	3388	6794	80	7	87	13	10	23	85	16	101
	Chittur Block	8115	2498	10613	18097	21031	39128	1100	96	1196	76	25	101	633	330	963
1	Kannadi	671	433	904	1596	2587	4183	51	3	54	--	--	--	57	9	66
2	Kottayi	782	249	1031	1716	2152	3868	45	5	50	29	1	30	148	72	220
3	Kuzhalmannam	756	209	965	1717	2624	4341	139	4	143	27	5	32	231	102	333
4	Kuthannur	1037	432	1469	1835	2681	4516	95	--	95	5	--	5	81	52	133
5	Mathur	821	305	1126	1956	1797	4753	69	12	81	4	--	4	173	127	300
6	Peringottukurissi	864	315	1179	2042	1533	4575	137	15	152	17	5	22	136	28	164
7	Thenkurissi	685	159	844	1815	2999	4814	291	9	300	80	38	118	274	90	364
	Coyalmannam Block	5616	1902	7518	12677	18373	31050	827	48	875	162	49	211	1100	480	1580

B. PANCHAYATHS

Sl. No	Name of Panchayaths	***M.P.S.O.H			Constructions			Trade and Commerce			T.S.C.			Other Services.		
		M	F	T	M	F	T	M	F	T	M	F	T	M	F	T
1	2	18	19	20	21	22	23	24	25	26	27	28	29	30	31	32
1	Alathur	1179	81	1260	153	12	165	943	54	997	473	11	484	670	403	1073
2	Erinayur	888	111	999	238	10	248	829	93	922	473	7	480	697	312	1009
3	Kannambra	507	139	646	146	5	151	684	41	725	410	2	412	515	288	803
4	Kavassery	772	97	869	224	1	225	789	52	841	337	5	342	588	238	826
5	Kizhakkencherry	452	95	547	99	12	111	722	56	778	391	4	395	553	311	864
6	Puducode	594	51	645	86	3	89	625	28	653	190	3	193	446	173	619
7	Tarur	530	57	587	99	1	100	467	34	501	216	2	218	446	202	648
8	Vandazhy	595	74	669	159	5	164	815	50	865	394	5	399	572	311	883
9	Vadakkencherry	647	122	769	279	17	296	1136	82	1218	683	5	688	773	501	1274
Alathur Block		6164	827	6991	1483	66	1549	7010	490	7500	3567	44	3611	5260	2739	7999
1	Agali	149	13	162	89	2	91	485	60	545	128	9	137	540	352	892
2	Pudur	27	4	31	20	--	20	90	16	106	19	1	20	157	42	199
3	Sholayur	106	51	157	25	2	27	179	31	210	39	2	41	224	123	347
Attappady Block		282	68	350	134	4	138	754	107	861	186	12	198	921	517	1438
1	Eruthempathy	309	27	336	61	2	63	368	41	409	110	--	110	369	115	484
2	Kozhunjampara	802	71	877	79	2	81	1021	79	1100	302	2	304	691	246	935
3	Nelleppully	780	85	865	168	5	173	836	61	897	394	7	401	685	284	969
4	Pattancherry	491	4	565	232	9	241	563	58	621	280	--	280	536	199	735
5	Perumatty	331	45	376	137	5	142	635	40	675	296	5	301	481	182	663
6	Vadakarapathy	412	25	437	49	1	50	430	84	514	123	2	125	502	180	682
Chittur Block		3125	331	3456	726	24	750	3853	363	4216	1505	16	1521	3264	1206	4468
1	Kannadi	603	42	645	158	4	162	598	31	629	482	2	484	537	164	701
2	Kottayi	264	11	275	91	1	92	561	35	596	251	4	255	466	189	655
3	Kuzhalmannam	593	44	637	188	3	191	729	35	764	488	20	508	639	253	892
4	Kuthannur	626	28	654	85	--	85	652	31	683	208	8	216	521	164	685
5	Mathur	818	40	858	92	2	94	542	31	573	342	11	353	626	277	903
6	Peringottukurissi	355	19	374	101	2	103	581	44	625	219	7	226	484	227	711
7	Thenkurissi	693	58	751	190	5	195	669	42	711	463	4	467	582	206	788
Coyalmannam Block		3952	242	4194	905	17	922	4332	249	4581	2453	56	2509	3855	1480	5335

Sl.No	Name of Panchayaths	Cultivators			Agricultural Labourers			L.F.P.Workers			Mining & Quarry			M.P.S.H.		
		M	F	T	M	F	T	M	F	T	M	F	T	M	F	T
1	2	3	4	5	6	7	8	9	10	11	12	13	14	15	16	17
1	Koduvayur	433	96	529	1469	2093	3562	197	3	200	29	--	29	195	83	278
2	Kollengode	782	235	1017	2270	3467	5737	272	11	283	17	5	22	224	92	316
3	Muthalamada	1862	540	2402	4197	4279	8476	830	331	1161	11	3	14	166	86	252
4	Pudunagaram	185	33	218	516	819	1335	42	8	50	2	--	2	359	212	571
5	Vadavannur	422	88	510	1167	1620	2787	135	9	144	5	1	6	143	59	202
	Kollengode Block	3684	992	4676	9619	12278	21897	1476	362	1838	64	9	73	1087	532	1619
1	Akathethara	366	90	456	896	974	1870	110	30	140	63	53	116	169	84	253
2	Elappully	1369	361	1730	3622	3937	7559	164	24	188	34	13	47	550	243	793
3	Malampuzha	468	119	587	728	767	1495	526	215	741	10	3	13	42	25	67
4	Marutharode	454	120	574	1580	2032	3612	104	25	129	2	--	2	103	28	131
5	Peruvemba	495	147	642	1339	1985	3324	97	7	104	--	--	--	281	120	401
6	Polpully	616	152	768	1612	2041	3653	77	5	82	--	--	--	79	30	109
7	Puduppariyaram	615	151	766	1476	1813	3289	243	57	300	9	1	10	164	9	173
8	Pudussery	1487	581	2068	2974	3139	6113	190	51	241	43	36	79	317	119	436
	Malampuzha Block	5870	1721	7591	14227	16688	30915	1511	414	1925	161	106	267	1705	658	2363
1	Alanalloor	1488	134	1622	3702	1682	5384	440	25	465	70	1	71	195	121	316
2	Kanjirapuzha	1047	171	1218	2448	1689	4137	522	65	587	49	2	51	145	94	239
3	Karakurissi	943	156	1099	1815	1133	2948	224	6	230	51	5	56	55	66	121
4	Karimba	928	133	1061	1946	1352	3298	782	83	865	15	2	17	96	51	147
5	Kottoppadam	1481	230	1711	2565	1353	3918	496	112	608	143	13	156	153	98	251
6	Kumaramputhur	1096	118	1214	2375	1167	3542	242	22	264	48	5	53	107	66	173
7	Mannarkkad	1338	211	1549	3110	1950	5060	392	97	489	22	2	24	233	174	407
8	Thachanattukara	855	147	1002	1566	751	2317	135	5	140	84	9	93	76	63	139
9	Thachampara	1044	80	1124	1786	1079	2865	445	19	464	11	--	11	50	13	63
	Mannarkkad Block	10220	1380	11600	21313	12156	33469	3678	434	4112	493	39	532	1110	746	1856

Sl. No	Name of Panchayaths	***M.P.S.O.H			Constructions			Trade and Commerce			T.S.C.			Other Services.		
		M	F	T	M	F	T	M	F	T	M	F	T	M	F	T
1	2	18	19	20	21	22	23	24	25	26	27	28	29	30	31	32
1	Koduvayur	836	95	931	425	17	442	1520	45	1565	449	5	454	694	377	1071
2	Kollengode	626	27	653	226	11	237	1158	67	1225	486	10	496	796	326	1122
3	Muthalamada	564	57	621	104	6	110	783	66	849	365	5	370	563	198	761
4	Pudunagaram	601	42	643	53	3	56	1204	13	1217	239	5	244	469	140	609
5	Vadavannur	472	67	539	75	5	80	550	31	581	349	7	356	378	191	569
Kollengode Block		3099	288	3387	883	42	925	5215	222	5437	1888	32	1920	2900	1232	4132
1	Akathethara	445	55	500	215	16	231	626	65	691	1285	222	1507	818	462	1280
2	Elappully	1364	136	1500	249	12	261	773	65	838	405	6	411	706	264	970
3	Malampuzha	211	31	242	127	20	147	235	28	263	163	4	167	579	308	887
4	Marutharode	1507	240	1747	333	26	359	774	74	848	409	16	425	680	360	1040
5	Peruvemba	473	37	510	206	1	207	676	25	701	298	3	301	412	150	562
6	Polpully	425	42	467	129	5	134	371	38	409	232	1	233	355	119	474
7	Puduppariyaram	953	84	1037	312	22	334	1044	94	1138	1500	98	1598	978	563	1541
8	Puduserry	3872	513	4385	356	56	412	791	115	906	638	22	660	806	451	1257
Malampuzha Block		9250	1138	10388	1927	158	2085	5290	504	5794	4930	372	5302	5334	2677	8011
1	Alanelloor	375	53	428	140	9	149	750	24	774	249	4	253	790	387	1177
2	Kanjirapuzha	274	34	308	139	10	149	585	35	620	288	4	292	542	313	855
3	Karakurissi	227	106	333	93	4	97	322	12	334	127	7	134	376	194	570
4	Karimba	308	56	364	130	--	130	552	43	595	403	1	404	456	281	737
5	Kottoppadam	201	26	227	117	12	129	577	32	609	207	--	207	656	241	897
6	Kumaramputhur	237	77	314	96	6	102	407	24	431	159	3	162	476	216	692
7	Mannarkkad	999	215	1214	400	15	415	1710	121	1831	1073	13	1086	1122	596	1718
8	Thachanattukara	183	32	215	101	5	106	389	14	403	135	3	138	499	177	676
9	Thachampara	145	14	159	62	2	64	330	15	345	185	7	192	342	195	537
Mannarkkad Block		2949	613	3562	1278	63	1341	5622	320	5942	2826	42	2868	5259	2600	7859

Sl.No	Name of Panchayaths	Cultivators			Agricultural Labourers			L.F.P.Workers			Mining & Quarry			M.P.S.H.		
		M	F	T	M	F	T	M	F	T	M	F	T	M	F	T
1	2	3	4	5	6	7	8	9	10	11	12	13	14	15	16	17
1	Ayalur	1128	197	1325	2486	3111	5597	339	52	391	7	1	8	115	76	191
2	Elevencherry	670	118	788	1836	2585	4421	166	2	168	4	3	7	109	32	141
3	Melarcude	709	183	892	1778	2605	4383	219	6	225	27	3	30	134	82	216
4	Nelliampathy	2	--	2	4	1	5	1996	1908	3904	--	--	--	--	--	--
5	Nemmara	865	169	1034	2151	3066	5217	316	34	350	74	16	90	204	139	343
6	Pallassena	725	183	908	1962	3238	5200	301	4	305	46	15	61	211	127	338
	Nemmara Block	4099	850	4949	10217	14606	24823	3337	2006	5343	158	38	196	773	456	1229
1	Ambalappara	979	187	1166	2426	2313	4739	159	6	165	78	10	88	129	52	181
2	Ananganadi	580	89	669	1484	1047	2531	142	9	151	39	--	39	109	59	168
3	Chalavara	611	112	723	1282	1070	2352	107	2	109	20	1	21	31	23	54
4	Lakkidiperur	681	162	843	1897	1755	3652	121	29	150	45	9	54	131	56	187
5	Vaniunkulam	664	97	761	1529	1511	3040	133	40	173	34	1	35	173	54	227
	Ottappalam Block	3515	647	4162	8618	7696	16314	662	86	748	216	21	237	573	244	817
1	Kodumba	591	143	734	1246	1804	3050	85	5	90	--	--	--	347	109	456
2	Keralassery	539	214	753	1043	1069	2112	66	2	68	25	2	27	77	27	104
3	Kongad	940	212	1152	2065	2001	4066	195	13	208	36	2	38	125	90	215
4	Mankara	555	256	811	1119	1406	2525	39	5	44	4	--	4	171	95	266
5	Mannur	350	124	474	1045	1239	2284	47	18	65	14	3	17	163	12	175
6	Mundur	812	205	1017	2220	2003	4223	245	21	266	31	6	37	169	106	275
7	Parali	798	267	1065	1963	2388	4351	88	3	91	3	1	4	215	112	327
8	Pirayiri	462	171	633	1587	1779	3366	105	21	126	97	35	132	133	77	210
	Palakkad Block	5047	1592	6639	12288	13689	25977	870	88	958	210	49	259	1400	628	2028

Sl.No	Name of Panchayaths	***M.P.S.O.H			Constructions			Trade and Commerce			T.S.C.			Other Services.		
		M	F	T	M	F	T	M	F	T	M	F	T	M	F	T
1	2	18	19	20	21	22	23	24	25	26	27	28	29	30	31	32
1	Ayalur	354	34	388	92	2	94	505	24	529	267	--	267	461	214	675
2	Elevanchery	352	34	386	63	1	64	411	29	440	160	5	165	374	132	506
3	Melarcode	551	45	596	355	3	358	594	37	631	281	8	289	484	213	-697
4	Nelliampathy	59	1	60	10	--	10	70	10	80	31	2	33	110	45	155
5	Nemmara	907	118	1025	259	12	271	1140	75	1215	642	14	656	903	501	1404
6	Pallassena	364	39	403	286	8	294	616	44	660	343	1	344	612	222	834
	Nemmara Block	2587	271	2858	1065	26	1091	3336	219	3555	1724	30	1754	2944	1327	4271
1	Ambalappara	649	77	726	262	6	268	852	42	894	387	13	400	630	399	1029
2	Ananganadi	320	52	372	184	2	186	571	25	596	251	4	255	427	213	640
3	Chalavara	325	27	352	203	8	211	487	22	509	144	2	146	344	213	557
4	Lakkidiperur	609	156	765	172	11	183	841	38	879	438	13	451	634	350	984
5	Vanumkulam	929	164	1093	242	34	276	732	74	806	473	21	494	603	508	1111
	Ottappalam Block	2832	476	3308	1063	61	1124	3483	201	3684	1693	53	1746	2638	1683	4321
1	Kodumba	646	114	760	227	12	239	638	38	676	382	8	390	420	164	584
2	Keralassery	227	42	269	90	3	93	264	14	278	106	3	109	277	113	390
3	Kongad	502	70	572	124	2	126	700	21	721	335	7	342	573	239	812
4	Mankara	306	24	330	132	2	134	447	22	469	284	5	289	385	124	509
5	Mannur	250	51	301	74	4	78	577	21	598	232	2	234	425	211	636
6	Mundur	477	22	499	123	7	130	631	47	678	368	5	373	603	249	852
7	Parali	1152	81	1233	210	2	212	811	68	879	620	11	631	742	275	1017
8	Pirayiri	898	63	961	170	10	180	1503	59	1562	1059	7	1066	1415	339	1754
	Palakkad Block	4458	467	4925	1150	42	1192	5571	290	5861	3386	48	3434	4840	1714	6554

Sl. No	Name of Panchayaths	Cultivators			Agricultural Labourers			L.F.P. Workers			Mining & Quarry			M.P.S.H.		
		M	F	T	M	F	T	M	F	T	M	F	T	M	F	T
1	2	3	4	5	6	7	8	9	10	11	12	13	14	15	16	17
1	Koppam	640	57	697	1438	690	2128	39	1	40	60	12	72	82	43	125
2	Kulikkallur	778	89	867	1417	583	2000	80	3	83	80	14	94	71	39	110
3	Muthuthala	403	25	428	1144	726	1870	29	2	31	48	4	52	48	31	79
4	Nellaya	1018	78	1096	2089	907	2996	76	2	78	25	-	25	145	48	193
5	Ongallur	715	143	858	1771	952	2723	129	12	141	112	5	117	74	35	109
6	Pattambi	317	49	366	797	419	1216	90	25	115	26	1	27	55	22	77
7	Parudur	615	44	659	1322	945	2267	57	4	61	98	2	100	115	32	148
8	Thiruvigappura	682	50	732	1499	627	2126	62	1	63	85	4	89	105	35	140
9	Vallappuzha	723	93	816	1395	674	2069	55	8	63	187	7	194	50	19	69
10	Vilayur	539	34	573	1150	601	1751	61	2	63	26	5	31	58	28	86
	Pattambi Block	6430	662	7092	14022	7124	21146	678	60	738	747	54	801	804	332	1136
1	Cherpulassery	766	114	880	2020	1005	3025	83	3	86	32	--	32	245	129	374
2	Kadampazhipuram	1246	342	1588	1770	1612	3382	152	6	158	25	1	26	82	64	146
3	Kaimpuzha	1129	110	1239	2259	1205	3464	226	9	235	45	3	48	246	72	318
4	Pookottukavu	429	55	484	1108	900	2008	46	4	50	47	1	48	23	18	41
5	Srikrishnapuram	691	73	764	1172	841	2013	103	7	110	23	--	23	64	30	94
6	Trikkadeeri	708	109	817	1729	1050	2779	117	8	125	71	3	74	75	41	116
7	Vellinezhy	597	79	676	1182	707	1889	95	2	97	39	4	43	117	60	177
	Sreekrishnapuram	5566	882	6448	11240	7320	18560	822	39	861	282	12	294	852	414	1266
1	Anakkara	485	35	520	1154	924	2078	161	3	164	220	32	252	41	18	59
2	Chalissey	680	190	870	1199	1025	2224	153	17	170	138	4	142	95	25	120
3	Kappur	859	160	1019	1598	788	2386	66	--	66	96	1	97	74	24	98
4	Nagalassery	673	95	768	1437	1103	2540	166	11	177	98	14	112	119	55	174
5	Patthithara	849	119	968	1553	1117	2670	98	7	105	279	39	318	100	24	124
6	Thirumittacode	916	129	1045	1719	1361	3080	158	21	179	241	69	310	129	92	221
7	Thrithala	414	68	482	965	722	1687	130	6	136	131	7	138	66	39	105
	Thrithala Block	4876	796	5672	9625	7040	16665	932	65	997	1203	166	1369	624	277	901

Sl. No	Name of Panchayaths	***M.P.S.O.H			Constructions			Trade and Commerce			T.S.C.			Other Services.		
		M	F	T	M	F	T	M	F	T	M	F	T	M	F	T
1	2	18	19	20	21	22	23	24	25	26	27	28	29	30	31	32
1	Koppam	285	52	337	183	9	192	523	16	539	170	4	174	528	209	737
2	Kulikkalur	216	67	283	219	8	227	434	15	449	147	4	151	464	180	644
3	Muthuthala	352	130	482	180	6	186	617	27	644	249	7	256	371	130	501
4	Nellaya	258	22	280	179	6	185	660	20	680	158	12	170	468	204	672
5	Ongallur	664	86	750	498	12	510	1147	45	1192	371	17	388	685	233	918
6	Pattambi	588	55	643	174	6	180	1048	28	1076	500	6	506	657	338	995
7	Parudur	364	26	390	151	1	152	815	17	832	224	4	228	443	178	621
8	Thiruvegappura	353	38	391	169	4	173	844	14	858	179	8	187	581	197	778
9	Vallappuzha	282	25	307	110	1	111	577	15	592	206	--	206	355	137	492
10	Vilayur	150	18	168	109	11	120	398	21	419	143	10	153	379	113	492
Pattambi Block		3512	519	4031	1972	64	2036	7063	218	7281	2347	72	2419	4931	1919	6850
1	Cherpulassery	586	72	658	128	7	135	858	54	912	359	14	373	655	470	1125
2	Kadampazhipuram	532	162	694	185	2	187	664	34	698	242	4	246	510	365	875
3	Karimpuzha	214	34	248	96	4	100	514	17	531	145	3	148	517	240	757
4	Pookkottukavu	232	45	277	93	1	94	230	11	241	88	5	93	275	178	453
5	Sreekrishnapuram	360	93	453	161	1	162	563	59	622	187	6	193	450	360	810
6	Thrikadderi	316	40	356	110	5	115	524	33	557	215	3	218	458	200	658
7	Vellinezhy	205	85	290	68	1	69	421	22	443	127	1	128	370	276	646
Sreekrishnapuram		2445	531	2976	841	21	862	3774	230	4004	1363	36	1399	3235	2089	5324
1	Anakkara	267	31	298	259	12	271	602	17	619	260	5	265	578	193	771
2	Chalissery	389	132	521	160	10	170	835	36	871	360	14	374	440	238	678
3	Kappur	306	13	319	242	1	243	736	17	753	293	8	301	479	168	647
4	Ngalassery	550	145	696	177	7	184	757	44	801	338	9	347	546	250	796
5	Pattithara	490	39	529	245	10	255	789	22	820	448	4	452	556	187	743
6	Thirumittacode	400	106	506	215	14	229	719	55	774	327	13	340	578	229	807
7	Thrithala	363	64	427	182	10	192	838	31	869	448	7	455	544	237	781
Thrithala Block		2765	530	3296	1480	64	1544	5276	222	5507	2474	60	2534	3721	1502	5223

C. MUNICIPALITIES

Sl. No	Name of Municipality	Cultivators			Agricultural Labourers			L.F.P. Workers			Mining & Quarry			M.P.S.H		
		M	F	T	M	F	T	M	F	T	M	F	T	M	F	T
1	2	3	4	5	6	7	8	9	10	11	12	13	14	15	16	17
1	Chittur Thathamangalam	479	125	604	945	1457	2402	173	27	200	52	--	52	671	452	1123
2	Ottappalam	630	106	736	1872	1670	3542	131	16	147	78	--	78	372	135	507
3	Palakkad	529	111	640	1399	1788	3187	363	97	460	15	2	17	646	112	758
4	Shornur	436	164	600	1351	1152	2503	77	29	106	25	3	28	229	133	362
Municipality Total		2074	506	2580	5567	6067	11634	744	169	913	170	5	175	1918	832	2750

B. MUNICIPALITIES. (contd)

Sl. No	Name of Municipalities	***M.P.S.O.H			Constructions			Trade and Commerce			T.S.C.			Other Services.		
		M	F	T	M	F	T	M	F	T	M	F	T	M	F	T
1	2	18	19	20	21	22	23	24	25	26	27	28	29	30	31	32
1	Chittur	900	68	968	461	27	488	1614	153	1767	681	15	696	1397	807	2204
	Thathamangalam															
2	Ottappalam	1164	207	1371	369	31	400	1962	124	2086	1005	39	1044	1404	1181	2585
3	Palakkad	4572	416	4988	1345	206	1551	10363	609	10972	4684	214	4898	5444	3543	8987
4	Shornur	1564	180	1744	314	25	339	1322	113	1435	2014	86	2100	1193	1012	2205
	Municipality Total	8200	871	9071	2489	289	2778	15261	999	16260	8384	354	8738	9438	6543	15981

L.F.P - Livestock, Forestry, Fishing, Hunting, Plantation Orchards and allied activities

M.P.S.H. - Manufacturing, Processing, Services and Repairs in Household industry.

***M.P.S.O.H. - Manufacturing, Processing, Servicing and Repairs in other than household industry.

T.S.C. - Transport, Storage and Communication.

Table 5 - Number and Area of Individual Operational Holdings 1995-96

Sl no	Block/ Municipality/ Corporation	(Holdings in numbers & Area in Hecters)																
		Below 0.02		0.02-0.5		0.5-1.0		1.0-2.0		2.0-4.0		4.0-10.0		10.0 & above		Total		
		Hold-ings	Area	Hold-ings	Area	Hold-ings	Area	Hold-ings	Area	Hold-ings	Area	Hold-ings	Area	Hold-ings	Area	Hold-ings	Area	
1	2	3	4	5	6	7	8	9	10	11	12	13	14	15	16	17	18	
1	Alathur	6556	88	32916	3900	4751	3392	3841	5244	1960	5185	495	2651	50	665	50569	21125	
2	Attapady	2253	26	6269	919	2258	1689	3945	5397	1655	3971	340	1662	35	2421	16755	16085	
3	Chittur	4996	68	17503	1621	2003	1504	2708	3705	2048	5511	991	5049	81	1136	30330	18594	
4	Kollengode	3928	53	13253	1202	1202	870	1379	1940	1276	3545	521	2967	93	1469	21652	12046	
5	Kuzhalmannam	4173	58	22601	2686	3013	2113	2303	3164	1059	2747	221	1128	21	365	33391	12261	
6	Malampuzha	7220	98	27399	2666	2870	2042	2320	3183	1270	3256	374	1980	20	508	41473	13733	
7	Mannarkkad	6541	88	37267	4909	6667	4702	3537	4733	1435	3647	370	1973	55	863	55872	20915	
8	Nemmara	3466	48	15819	1750	1919	1360	1321	1918	752	2165	229	1422	102	10516	23608	19179	
9	Ottappalam	2657	36	20427	2859	3055	2146	1891	2514	682	1717	157	887	39	826	28908	10985	
10	Palakkad	5083	69	26214	2987	2845	1991	1837	2481	734	1882	132	743	25	314	36870	10467	
11	Pattambi	3711	52	33369	4426	4317	3050	1999	2704	612	1731	92	545	5	207	44105	12715	
12	Sreekrishnapuram	2296	32	22633	3550	4228	2972	2673	3541	794	2052	187	1024	5	81	32816	13252	
13	Thrithala	2599	37	24564	3304	3222	2262	1792	2493	502	1327	127	693	0	0	32806	10116	
14	Chittur- Thathamangalam	1126	16	3567	258	255	188	252	368	110	275	34	204	0	0	5344	1309	
	Block Total	56605	769	303801	37037	42605	30281	31798	43385	14889	39011	4270	22928	531	19371	454499	192782	
15	Ottapalam	1040	15	7380	892	523	342	299	404	61	170	28	143	5	229	9336	2195	
16	Palakkad	4303	59	12010	643	206	152	134	177	108	323	26	137	21	472	16808	1963	
17	Shornur	895	13	5962	624	498	348	235	326	96	258	14	72	5	96	7705	1737	
	Municipalities & Corporation	6238	87	25352	2159	1227	842	668	907	265	751	68	352	31	797	33849	5895	
	District Total	62843	856	329153	39196	43832	31123	32466	44292	15154	39762	4338	23280	562	20168	488348	198677	

TABLE 6 - AREA UNDER IMPORTANT CROPS. (Average for the year 1989 - 92)

BLOCKS.

Sl: No	Name of Block	Area in Hectares									
		Paddy	Tapioca	Coconut	Arecanut	Banana	Plantain	Rubber	Cashew	Pepper	Ginger
1	2	3	4	5	6	7	8	9	10	11	12
1	Alathur	20752	2476	4632	90	326	482	3764	224	180	270
2	Attappady	283	2337	1758	254	114	259	6725	113	588	58
3	Chithir	9612	61	1903	8	13	138	45	3	2	2
4	Coyalmannam	19535	487	1924	9	155	258	83	155	15	15
5	Kollengode	24321	242	2649	12	5	208	---	7	1	14
6	Mannarkkad	9664	872	5000	341	1297	396	7685	2072	808	46
7	Nemmara	5098	263	963	65	60	104	760	4	10	40
8	Ottappalam	9286	960	2358	40	103	356	583	228	120	36
9	Palakkad	18331	827	3373	48	193	232	1362	415	93	55
10	Pattambi	8825	719	4058	268	200	319	288	245	337	40
11	Streckrishnapuram	8168	604	2665	134	190	288	1700	394	173	45
12	Thrithala	6629	385	3965	1381	110	587	224	207	190	38
Block Total		140504	10233	35248	2650	2766	3627	23219	4067	2517	639
Municipality Total		6675	408	1202	19	18	132	123	193	40	9
District		147179	10641	36450	2669	2784	3759	23342	4260	2557	648

Source : DES.

(Table 6 contd.)

Sl. No	Name of Block	Area in Hectares											
		Paddy	Tapioca	Coconut	Arecanut	Banana	Plantain	Rubber	Cashew	Pepper	Ginger	Groundnut	Cotton
1	2	3	4	5	6	7	8	9	10	11	12	13	14
1	Alathur	18539	4324	4305	59	275	350	7277	648	352	114	--	--
2	Attappady	169	1410	1561	305	155	137	3984	386	874	66	850	7860
3	Chittur	16578	215	2302	11	18	199	1	12	2	--	3632	1208
4	Coyalmannam	16625	317	2016	7	14	133	40	273	12	5	--	--
5	Kollengode	10989	223	1093	2	12	314	--	76	2	1	1167	404
6	Malampuzha	19091	368	1454	10	29	107	892	176	9	9	558	60
7	Mannarkkad	11291	2193	4327	378	1532	290	8320	2210	690	87	--	--
8	Nemmara	11387	1081	1340	325	110	227	751	255	19	31	131	--
9	Ottappalam	7698	1129	1370	44	104	202	212	760	67	22	--	--
10	Palakkad	11206	1165	1688	34	80	156	912	847	76	31	--	--
11	Pattambi	9365	1894	4047	331	251	267	143	862	205	25	--	--
12	Sreekrishnapuram	8929	1449	2621	108	297	256	2082	1210	226	33	--	--
13	Thrithala	6315	688	3515	1016	238	346	352	696	85	12	--	--
Block Total		148182	16456	31639	2630	3115	2984	24966	8411	2619	436	6338	9532
Municipality Total		6410	390	1220	20	21	147	348	190	46	12	--	--
District		154592	16846	32859	2650	3136	3131	25314	8601	2665	448	6338	9532

Source : DOES, Palakkad

(Table 6 contd.)

C. BLOCKS.

Area in Hectares

Sl. No	Name of Block	Paddy	Tapioca	Coconut	Arecanut	Banana	Plantain	Rubber	Cashew	Pepper	Ginger	Groundnut	Cotton
1	2	3	4	5	6	7	8	9	10	11	12	11	12
1	Alathur	18232	1304	5809	125	141	243	7709	533	410	214	--	--
2	Attappady	98	1248	5570	310	781	620	3385	352	1327	469	339	11631
3	Chittur	12493	688	4306	29	102	155	2	21	5	20	3661	1263
4	Coyalmanam	17077	639	2147	23	58	76	139	309	75	120	--	--
5	Kollengode	10528	130	2208	22	62	14	--	21	12	19	1545	133
6	Malampuzha	14465	52	2809	70	66	283	812	107	38	2	7878	32
7	Mannarkkad	9750	830	9404	743	4355	607	13835	1300	1194	82	--	--
8	Nemmara	11557	340	2088	298	94	30	1775	81	34	124	48	--
9	Ottappalam	6816	475	2423	55	380	103	1246	647	183	53	--	--
10	Palakkad	10445	192	2666	63	454	384	2514	498	175	47	--	--
11	Pattambi	7402	509	5012	248	240	58	949	445	473	47	--	--
12	Sreekrishnapuram	6628	502	3283	220	920	404	4400	973	603	30	--	--
13	Thrithala	4922	362	4422	1446	221	147	378	671	283	12	--	--
Block Total		130413	7271	52147	3652	7874	3124	37144	5958	4812	1239	5593	13059
Municipality Total		4419	12	1754	22	53	63	154	422	91	14	--	--
District		134832	7283	53901	3674	7927	3187	37298	6380	4903	1253	5593	13059

Source : DOES, Palakkad.

Table 7 - LIVESTOCK POPULATION - 1996.

A. BLOCK.

Sl. No.	Name of Block	Cattle						Buffaloes		Sheeps		Goats	
		Cross Breed		Non Descript		Male	Female	Male	Female	Male	Female	Male	Female
		Male	Female	Male	Female								
1	2	3	4	5	6	7	8	9	10	11			
1	Alathur	2329	23978	992	6893	988	1302	--	3696	7963			
2	Attappady	4025	9271	5075	6921	528	1286	111	6129	12073			
3	Chittur	4268	16090	6210	10211	1120	3647	100	5076	9427			
4	Coyalmannam	2079	17279	1366	8084	1442	1408	94	2751	5103			
5	Kollengode	2254	8660	2501	7872	827	1278	46	3370	6632			
6	Malampuzha	3126	15223	2344	7024	1483	2689	--	3443	7308			
7	Neminara	1256	12793	1119	5668	497	785	21	1554	3583			
8	Mannarkkad	3381	21356	2532	8730	2698	1417	--	5108	13186			
9	Ottappalam	1307	7917	1806	10614	1932	591	--	2745	7649			
10	Palakkad	2030	13922	1926	12140	1466	841	--	2899	6367			
11	Patambi	1608	11550	994	7607	1839	100	--	3891	9883			
12	Sreekrishnapuram	1368	11787	1367	12065	2446	440	--	3246	9009			
13	Thrithala	816	8591	696	7705	553	78	--	3622	10097			
	Block Total	29847	178417	28928	111534	17819	15862	372	47530	108280			
	Municipality Total	678	7271	659	4901	1235	577	118	1851	4827			
	District Total	30525	185688	29587	116435	19054	16439	490	49381	113107			

Table 7. (contd.)

Sl No.	Name of Block	Pigs	Dogs	Fowls			No. of Milk Co-op. Societies	No. of Slaughter Houses	No. of Veterinary Institutions
				Desi	Improved	Ducks			
1	2	12	13	14	15	16	17	18	19
1	Alathur	354	15404	118765	40504	631	40	9	20
2	Attappady	94	8685	35502	5548	170	14	4	14
3	Chittur	205	14620	59947	49585	3437	26	6	15
4	Coyalmanam	51	10414	75632	43505	1732	24	6	14
5	Kollengode	407	8237	56184	124724	3722	8	7	11
6	Malampuzha	207	10799	62320	49475	932	23	8	17
7	Nemmara	237	7406	67764	73193	603	24	5	12
8	Mannarkkad	312	13048	142634	66825	3235	13	10	28
9	Ottappalam	27	7451	67438	30804	566	10	4	5
10	Palakkad	133	12578	99388	16078	666	20	7	14
11	Pattambi	11	5019	111214	70045	1338	19	10	16
12	Sreekrishnapuram	52	7890	94170	89062	344	12	6	13
13	Thrithala	22	3824	56239	19498	421	18	7	9
	Block Total	2112	125375	1047497	678846	17797	251	89	188
	Municipality Total	147	8403	43262	16175	2090	4	7	13
	District Total	2259	133778	1090459	695021	19887	255	96	201

Table 7 (contd.)

PANCHAYATHS

Sl. No.	Name of Panchayaths	Cattle				Non Descript		Buffaloes		Sheeps		Goats	
		Cross Breed		Male		Female		Male	Female	Male	Female	Male	Female
		Male	Female	Male	Female	Male	Female						
1	2	3	4	5	6	7	8	9	10	11			
1	Alathur	144	1844	107	272	14	104	--	172	445			
2	Erimayur	318	2972	352	1784	122	320	--	428	933			
3	Kannambra	124	2607	11	241	60	82	--	401	817			
4	Kavassery	275	2450	68	520	78	146	--	315	526			
5	Kizhakkencherry	398	4673	65	1047	252	135	--	882	2007			
6	Puducode	153	1669	38	279	52	109	--	399	714			
7	Tharur	387	2313	217	984	232	151	--	264	654			
8	Vandazhy	240	2720	68	836	107	130	--	354	893			
9	Vadakkencherry	290	2730	66	930	71	125	--	481	974			
	Alathur Block.	2329	23978	992	6893	988	1302	--	3696	7963			

Sl No.	Name of Panchayaths	Pigs	Dogs	Fowls		Ducks	No. of Milk Co-op. Societies	No. of Slaughter Houses	No. of Veterinary Institutions
				Desi	Improved				
1	2	12	13	14	15	16	17	18	19
1	Alathur	17	748	5518	1950	41	6	1	1
2	Erimayur	15	2806	15974	3693	119	5	1	2
3	Kannambra	90	1701	9269	658	55	1	1	2
4	Kavassery	16	1194	9242	3589	48	8	1	3
5	Kizhakkencherry	68	4023	33307	2536	137	10	1	4
6	Puducode	3	1088	9132	1668	49	1	1	2
7	Tharur	5	822	13101	21488	27	2	1	1
8	Vandazhy	88	1253	11486	2040	75	5	1	2
9	Vadakkencherry	52	1769	11736	2882	80	2	1	3
	Alathur Block.	354	15404	118765	40504	631	40	9	20

Sl. No.	Name of Panchayaths	Cattle				Non Descript		Buffaloes		Sheeps		Goats	
		Cross Breed				Male	Female	Male	Female	Male	Female	Male	Female
		Male	Female	Male	Female								
1	2	3	4	5	6	7	8	9	10	11			
1	Agali	1090	4216	1397	3033	67	407	41	2535	4834			
2	Pudur	633	1671	1970	2118	201	271	22	1345	3310			
3	Sholayur	2302	3384	1708	1770	260	608	48	2249	3929			
	Attappady Block	4025	9271	5075	6921	528	1286	111	6129	12073			
1	Eruthempathy	788	2682	1407	1733	90	238	--	545	1285			
2	Kozhinjampara	942	2828	755	1327	73	249	20	827	1410			
3	Nalleppilly	368	2066	618	1666	121	428	--	439	836			
4	Pattancherry	218	2527	425	900	105	315	30	383	745			
5	Perumatty	469	2928	1016	3153	280	798	20	1537	2343			
6	Vadakarapathy	1483	3059	1989	1432	451	1619	30	1345	2808			
	Chittur Block	4268	16090	6210	10211	1120	3647	100	5076	9427			

Sl No.	Name of Panchayaths	Pigs	Dogs	Fowls		Ducks		No. of Milk Co-op. Societies	No. of Slaughter Houses	No. of Veterinary Institutions
				Desi	Improved	Ducks	Ducks			
1	2	12	13	14	15	16	17	18	19	
1	Agali	75	4488	18102	1928	81	10	2	12	
2	Pudur	2	1597	5675	967	42	1	1	1	
3	Sholayur	17	2600	11725	2653	47	3	1	1	
	Attappady Block	94	8685	35502	5548	170	14	4	14	
1	Eruthempathy	22	1620	7497	2400	37	2	1	3	
2	Kozhinjampara	97	2081	9033	2943	42	3	1	2	
3	Nalleppilly	29	1808	9708	2593	1591	8	1	3	
4	Pattancherry	16	2196	10120	4472	978	5	1	2	
5	Perumatty	15	4006	16172	2865	449	4	1	3	
6	Vadakarapathy	26	2909	7417	34312	340	4	1	2	
	Chittur Block	205	14620	59947	49585	3437	26	6	15	

Sl. No.	Name of Panchayaths	Cattle						Buffaloes		Sheeps		Goats	
		Cross Breed			Non Descript			Male	Female	Male	Female	Male	Female
		Male	Female	Dogs	Male	Female	Male						
		3	4	5	6	7	8	9	10	11			
1	Kannadi	245	2701	183	1085	108	145	303	526				
2	Kottayi	304	2325	170	667	145	171	198	303				
3	Coyalmannam	217	2661	121	1064	147	353	425	695				
4	Kuthannur	294	1704	191	1553	340	151	330	669				
5	Mathur	382	2967	206	871	287	167	620	994				
6	Peringottukurissi	239	2150	352	1944	252	164	421	718				
7	Thenkurissi	398	2771	143	900	163	257	454	1198				
	Koyalmannam Block	2079	17279	1366	8084	1442	1408	94	5103				

Sl No.	Name of Panchayaths	Pigs	Dogs	Fowls		Ducks	No. of Milk Co-op. Societies	No. of Slaughter Houses	No. of Veterinary Institutions
				Desi	Improved				
				14	15				
1	Kannadi	12	13	12232	8203	71	3	18	19
2	Kottayi	6	1066	7494	1208	26	3	1	3
3	Coyalmannam	12	2118	14014	6465	831	2	1	3
4	Kuthannur	11	1420	9795	806	146	1	1	1
5	Mathur	13	1246	8992	21788	29	6	1	3
6	Peringottukurissi	3	1900	11428	1459	536	5	1	1
7	Thenkurissi	5	1360	11677	3576	93	4	1	2
	Koyalmannam Block	51	10414	75632	43505	1732	24	6	14

Sl. No.	Name of Panchayaths	Cattle						Sheeps		Goats	
		Cross Breed		Non Descript		Buffaloes		Male	Female	Male	Female
		Male	Female	Male	Female	Male	Female				
1	2	3	4	5	6	7	8	9	10	11	
1	Koduvayur	146	1795	246	1086	168	291	--	403	766	
2	Kollengode	334	1928	334	1072	249	279	--	700	2017	
3	Muthalamada	1216	3082	1549	3891	257	448	--	1815	2817	
4	Pudunagaram	26	607	85	471	11	59	46	222	525	
5	Vadavannur	532	1248	287	1352	142	201	--	230	507	
Kollengode Block		2254	8660	2501	7872	827	1278	46	3370	6632	

Sl No.	Name of Panchayaths	Pigs	Dogs	Fowls		Ducks	No. of Milk Co-op. Societies	No. of Slaughter Houses	No. of Veterinary Institutions
				Desi	Improved				
				14	15	16	17	18	19
1	2	12	13	14	15	16	17	18	19
1	Koduvayur	2	1071	8858	2180	66	1	1	2
2	Kollengode	56	1488	12342	2073	235	1	2	2
3	Muthalamada	346	3808	19972	104079	134	2	1	4
4	Pudunagaram	1	359	4353	3712	32	1	2	2
5	Vadavannur	2	1511	10659	12680	3255	3	1	1
Kollengode Block		407	8237	56184	124724	3722	8	7	11

Sl. No.	Name of Panchayaths	Cattle						Buffaloes		Sheeps		Goats	
		Cross Breed		Non Descript		Male	Female	Male	Female	Male	Female	Male	Female
		Male	Female	Male	Female								
1	2	3	4	5	6	7	8	9	10	11			
1	Akathethara	204	1111	80	331	6	35	--	80	196			
2	Elappully	772	3233	457	1177	260	975	--	604	1214			
3	Malampuzha	837	2570	358	532	748	446	--	884	2246			
4	Marutharod	102	1224	186	1460	147	344	--	272	541			
5	Peruvemba	97	152	112	449	68	180	--	204	438			
6	Polpully	249	1683	135	402	90	151	--	191	317			
7	Puduppariyaram	319	1732	174	1146	93	78	--	309	758			
8	Pudussery	546	3518	842	1527	71	480	--	899	1598			
	Malampuzha Block	3126	15223	2344	7024	1483	2689	--	3443	7308			

Sl. No.	Name of Panchayaths	Pigs	Dogs	Fowls		Ducks	No. of Milk Co-op. Societies	No. of Slaughter Houses	No. of Veterinary Institutions
				Desi	Improved				
1	2	12	13	14	15	16	17	18	19
1	Akathethara	1	396	3744	1520	38	2	1	2
2	Elappully	12	1976	10143	4224	110	5	1	3
3	Malampuzha	118	1650	8107	5947	46	2	1	2
4	Marutharod	8	1410	10645	25329	45	2	1	2
5	Peruvemba	21	369	4439	1004	31	1	1	1
6	Polpully	2	1049	5284	4627	439	1	1	1
7	Puduppariyaram	20	1836	9005	1874	111	3	1	2
8	Pudussery	25	2113	10953	4950	112	7	1	4
	Malampuzha Block	207	10799	62320	49475	932	23	8	17

Sl. No.	Name of Panchayaths	Cattle						Sheeps		Goats	
		Cross Breed		Non Descript		Buffaloes		Male	Female	Male	Female
		Male	Female	Male	Female	Male	Female				
1	2	3	4	5	6	7	8	9	10	11	
1	Ayature	189	3136	113	798	19	61	--	485	1182	
2	Elevencherry	197	1384	328	950	100	114	--	191	423	
3	Melarcode	53	1961	63	1072	89	118	--	238	404	
4	Nelliampathy	156	722	196	735	91	54	--	2	5	
5	Nemmara	549	3368	195	995	93	234	21	484	981	
6	Pallassena	112	2222	224	1118	105	204	--	154	588	
Nemmara Block		1256	12793	1119	5668	497	785	21	1554	3583	

Sl No.	Name of Panchayaths	Pigs	Dogs	Fowls		Ducks	No. of Milk Co-op. Societies	No. of Slaughter Houses	No. of Veterinary Institutions
				Desi	Improved				
1	2	12	13	14	15	16	17	18	19
1	Ayature	35	1290	11773	1432	96	6	--	2
2	Elevencherry	44	1204	7788	410	72	1	1	2
3	Melarcode	90	1231	9705	2861	22	3	--	3
4	Nelliampathy	1	473	6045	3020	253	3	1	--
5	Nemmara	61	1713	18424	62718	54	7	2	3
6	Pallassena	6	1495	14029	2752	106	4	1	2
Nemmara Block		237	7406	67764	73193	603	24	5	12

Sl. No.	Name of Panchayaths	Cattle				Buffaloes				Sheeps		Goats	
		Cross Breed		Non Descript		Male	Female	Male	Female	Male	Female	Male	Female
		Male	Female	Male	Female								
1	2	3	4	5	6	7	8	9	10	11			
1	Alanelloor	265	2184	239	966	263	19	--	537	1544			
2	Kanjirapuzha	145	2920	131	328	195	44	--	434	1328			
3	Karakurissi	330	2011	95	759	143	45	--	500	1383			
4	Karimba	313	2409	108	509	127	21	--	470	1114			
5	Kottoppadam	722	2475	659	1526	497	232	--	1021	2605			
6	Kumaramputhur	355	2337	222	751	220	126	--	363	834			
7	Mannarkkad	415	3564	600	1593	524	812	--	937	2061			
8	Thachanattukara	722	1925	376	1194	470	74	--	277	750			
9	Thachampara	114	1531	102	1104	259	44	--	569	1567			
	Mannarkkad Block	3381	21356	2532	8730	2698	1417	--	5108	13186			

Sl No.	Name of Panchayaths	Pigs	Dogs	Fowls		Ducks	No. of Milk Co-op. Societies	No. of Slaughter Houses	No. of Veterinary Institutions
				Desi	Improved				
1	2	12	13	14	15	16	17	18	19
1	Alanelloor	12	1899	27972	7729	216	--	1	3
2	Kanjirapuzha	81	1441	16118	2382	311	3	1	4
3	Karakurissi	1	676	7906	3376	64	2	1	3
4	Karimba	19	1323	11403	2962	115	2	1	2
5	Kottoppadam	139	2445	22856	9961	224	1	1	3
6	Kumaramputhur	8	1059	12417	3716	208	1	1	5
7	Mannarkkad	22	1404	18231	32937	1672	1	2	4
8	Thachanattukara	2	829	14687	1845	65	1	1	3
9	Thachampara	28	1972	11044	1917	360	2	1	1
	Mannarkkad Block	312	13048	142634	66825	3235	13	10	28

Sl. No.	Name of Panchayaths	Cattle										Sheeps		Goats	
		Cross Breed		Non Descript				Buffaloes				Male	Female	Male	Female
		Male	Female	Male	Female	Male	Female	Male	Female	Male	Female				
1	2	3	4	5	6	7	8	9	10	11					
1	Ambalappara	248	1222	544	3991	575	47		414	1446					
2	Ananganadi	144	816	200	1609	248	85		493	1664					
3	Chalavara	418	1556	560	1554	718	205		785	1851					
4	Lakkidiperur	153	2211	279	1873	209	191		469	1129					
5	Vanumkulam	344	2112	223	1587	182	63		584	1559					
	Ottappalam Block	1307	7917	1806	10614	1932	591		2745	7649					

Sl. No.	Name of Panchayaths	Pigs	Dogs	Fowls			No. of Milk Co-op. Societies	No. of Slaughter Houses	No. of Veterinary Institutions
				Desi	Improved	Ducks			
1	2	12	13	14	15	16	17	18	19
1	Ambalappara	4	2133	20564	15622	278		1	1
2	Ananganadi	6	1032	10679	2982	36	2	1	1
3	Chalavara	11	1403	10545	3454	165	2		1
4	Lakkidiperur	1	908	12611	809	26	3	1	1
5	Vanumkulam	5	1975	13039	7937	61	3	1	1
	Ottappalam Block	27	7451	67438	30804	566	10	4	5

Sl. No.	Name of Panchayaths	Cattle										Sheeps		Goats	
		Cross Breed		Non Descript		Buffaloes						Male	Female	Male	Female
		Male	Female	Male	Female	Male	Female	Male	Female	Male	Female				
1	2	3	4	5	6	7	8	9	10	11					
1	Kodumba	497	2401	92	220	45	133	--	312	451					
2	Keralassery	157	890	280	2073	272	79	--	326	893					
3	Kongad	161	2197	244	1969	240	42	--	392	1105					
4	Mankara	303	1601	334	1914	347	144	--	490	789					
5	Mannur	102	835	263	1716	172	60	--	256	693					
6	Mundur	183	1959	245	1402	120	49	--	285	685					
7	Parali	507	2271	304	1895	207	274	--	367	829					
8	Pirayiri	120	1768	164	951	63	60	--	471	922					
	Palakkad Block	2030	13922	1926	12140	1466	841	--	2899	6367					

Sl No.	Name of Panchayaths	Pigs	Dogs	Fowls			Ducks	No. of Milk Co-op. Societies	No. of Slaughter Houses	No. of Veterinary Institutions
				Desi	Improved					
1	2	12	13	14	15	16	17	18	19	
1	Kodumba	19	901	16835	1687	34	2	1	2	
2	Keralassery	3	1891	14799	3421	172	3	1	2	
3	Kongad	2	1609	13736	2101	79	4	1	1	
4	Mankara	18	1778	9145	1749	64	4	1	2	
5	Mannur	9	1230	6427	546	45	3	--	2	
6	Mundur	12	1647	12388	3792	62	2	1	2	
7	Parali	1	1999	19000	1749	32	1	1	1	
8	Pirayiri	69	1523	7058	1033	178	1	1	2	
	Palakkad Block	133	12578	99388	16078	666	20	7	14	

Sl. No.	Name of Panchayaths	Cattle						Sheeps		Goats	
		Cross Breed			Non Descript			Buffaloes		Male	Female
		Male	Female	Dogs	Male	Female	Female	Male	Female		
1	2	3	4	5	6	7	8	9	10	11	
1	Koppam	73	1051	102	762	196	4	--	298	719	
2	Kulakkallur	157	1281	108	827	284	14	--	688	1395	
3	Muthuthala	80	799	62	884	65	1	-	254	1040	
4	Nellaya	152	1467	94	1114	477	2	-	579	1597	
5	Ongaljur	348	1642	177	1145	138	14	--	519	1201	
6	Pattambi	111	1076	67	726	55	27	--	414	910	
7	Paruthur	68	936	58	519	162	6	--	190	665	
8	Thiruvegappura	195	1190	74	305	141	20	--	323	913	
9	Vallappuzha	294	1095	210	1075	198	1	--	366	739	
10	Vilayur	130	1013	42	250	123	11	--	260	704	
	Pattambi Block.	1608	11550	994	7607	1839	100	-	3891	9883	

Sl No.	Name of Panchayaths	Pigs	Dogs	Fowls		Ducks		No. of Milk Co-op. Societies	No. of Slaughter Houses	No. of Veterinary Institutions
				Desi	Improved	Improved	Ducks			
				14	15	16	17	18	19	
1	2	12	13	14	15	16	17	18	19	
1	Koppam	--	749	13051	3771	46	2	1	1	
2	Kulakkallur	1	191	17439	13638	39	1	1	2	
3	Muthuthala	--	386	5735	2347	35	2	1	1	
4	Nellaya	--	810	20145	12601	278	3	1	2	
5	Ongaljur	5	713	10890	17794	492	2	1	2	
6	Pattambi	3	563	6603	2443	109	2	1	2	
7	Paruthur	--	193	5980	575	34	2	1	1	
8	Thiruvegappura	1	604	8189	1549	84	1	1	2	
9	Vallappuzha	--	344	12554	6888	117	2	1	1	
10	Vilayur	1	466	10628	8439	104	2	1	2	
	Pattambi Block.	11	5019	111214	70045	1338	19	10	16	

Sl. No.	Name of Panchayaths	Cattle						Buffaloes		Sheeps	Goats	
		Cross Breed		Non Descript		Male	Female	Male	Female		Male	Female
		Male	Female	Male	Female					Male		
1	2	3	4	5	6	7	8	9	10	11		
1	Cherpulassery	208	1859	107	1134	318	39	--	846	1904		
2	Kadampazhippuram	260	2435	321	2481	254	62	--	426	1269		
3	Karimpuzha	493	2615	320	1784	515	38	--	488	1510		
4	Pookkottukkavu	62	593	206	1421	282	56	--	175	643		
5	Sreekrishnapuram	91	1661	141	2097	204	71	--	262	974		
6	Thrikkadeeri	192	1282	169	1829	517	83	--	603	1383		
7	Vellinezhi	62	1342	103	1319	356	91	--	446	1326		
	Sreekrishnapuram Block	1368	11787	1367	12065	2446	440	--	3246	9009		

Sl. No.	Name of Panchayaths	Pigs	Dogs	Fowls			Ducks	No. of Milk Co-op. Societies	No. of Slaughter Houses	No. of Veterinary Institutions
				Desi.	Improved	15				
1	2	12	13	14	15	16	17	18	19	
1	Cherpulassery	5	2052	17495	6326	76	2	1	2	
2	Kadampazhippuram	25	1427	18761	1692	41	4	1	1	
3	Karimpuzha	11	1236	17558	2033	52	1	1	1	
4	Pookkottukkavu	--	871	6782	5333	55	1	1	1	
5	Sreekrishnapuram	6	1072	11679	1150	27	1	1	1	
6	Thrikkadeeri	2	650	12366	70618	78	3	--	--	
7	Vellinezhi	3	582	9529	1910	15	--	1	1	
	Sreekrishnapuram Block	52	7890	94170	89062	344	12	6	13	

TABLE 8 - INDUSTRY as on 31-03-2000

A. BLOCKS

Sl.No.	Name of Blocks/Municipalities	Development Areas/Plots.			Industrial Estates			Mini Industrial Estates		
		Extend of land (Acres)	No. of plots allotted	No. of Industries functioning	Extend of land (Acres)	No. of plots allotted	No. of Industries functioning	Extend of land (Acres)	No. of plots allotted	No. of Industries functioning
1	2	3	4	5	6	7	8	9	10	11
1	Alathur							3.00	30	19
2	Attappady									
3	Chithur									
4	Coyalmanam									
5	Kollengode							2.00	20	13
6	Malampuzha	787.21	324	128	21.93	49	49	1.00	10	9
7	Manarkkad									
8	Nemmara									
9	Ottappalam							1.00	10	5
10	Palakkad									
11	Pattambi							1.00	10	6
12	Sreekrishnapuram,									
13	Thrithala									
	Block Total	787.21	324	128	21.93	49	49	8.00	80	52
1	Chittur Thathamangalam									
2	Ottappalam							1.00	10	9
3	Palakkad									
4	Shornur	17.00	--	--	10.98	28	28			
	Municipal Total	17.00	--	--	10.98	28	28	1.00	10	9
	District Total	804.21	324	128	32.91	77	77	9.00	90	61

Source District Industries Centre, Palakkad.

TABLE 9 - DETAILS OF S.S.I. UNITS as on 31-03-2000

BLOCKS

Sl.No.	Name of Blocks/Municipalities	Units run By					TOTAL
		S.C.	S.T.	WOMEN	OTHERS	5	
1	2	3		4		6	
1	Alathur	74	--	272	1330	1676	
2	Attappady	13	7	41	223	284	
3	Chittur	43	4	138	761	946	
4	Coyalmanam	60	--	169	820	1049	
5	Kollengode	56	2	173	915	1146	
6	Malampuzha	59	4	237	1325	1625	
7	Manarkkad	60	6	194	861	1121	
8	Nemmara	35	1	142	667	845	
9	Ottappalam	32	--	156	661	849	
10	Palakkad	66	--	217	1053	1336	
11	Pattambi	58	--	204	1163	1425	
12	Sreekrishnapuram,	33	--	162	654	849	
13	Thrihala	31	--	136	685	852	
	Block Total	620	24	2241	11118	14003	
1	Chittur Thathamangalam	9	--	116	308	433	
2	Ottappalam	10	--	147	446	603	
3	Palakkad	18	--	487	1121	1626	
4	Shornur	7	--	132	489	628	
	Municipal Total	44	--	882	2364	3290	
	District Total	664	24	3123	13482	17293	

Source : District Industries Centre, Palakkad.

TABLE 10 - LARGE/MEDIUM/SMALL SCALE INDUSTRIES as on 31-03-2000

A. BLOCKS

Sl. No	Name of Block /Municipalities.	Large/Medium Industries						Small Scale Industries						Total Industry
		Public Sector			Private Sector			Public Sector			Private Sector			
		Units	Employees	Units	Employees	Units	Employees	Units	Employees	Units	Employees	Units	Employees	
1	2	3	4	5	6	7	8	9	10	11	11			
1	Alathur											1676	8574	1676
2	Attappady											284	1618	284
3	Chittur			7	1332							946	4896	946
4	Coyalmanam			4	199							1049	4337	1049
5	Kollengode											1146	5545	1146
6	Malampuzha	6	2653	38	5367							1625	8076	1625
7	Manarkkad											1121	5392	1121
8	Nenmara			1	23							845	4061	845
9	Ottappalam											849	4038	849
10	Palakkad											1336	5746	1336
11	Pattambi											1425	6036	1425
12	Sreekrishnapuram			2	60							849	3978	849
13	Thrithala											852	4127	852
Block Total		6	2653	52	6981			14003	66424	14061		66424	14061	14061
1	Chittur Thathamangalam							433	2028			603	2704	603
2	Ottappalam											1626	10887	1626
3	Palakkad			1	145							628	2912	628
4	Shornur	1	115									3290	18531	3290
Municipality Total		1	115	1	145							17293	84955	17293
District Total		7	2768	53	7126									

Source : District Industries Centre, Palakkad.

TABLE 11 - SMALL SCALE INDUSTRIES IN THE DISTRICT as on 31-03-2000

A. BLOCKS.
B.

Sl No	Name of Blocks	Agro Based	Rubber Based	Plastic Based	Forest Based	A.H. Based	Textile Based	Chemical Based	Engg. Based	Electro. Based	Mineral Based	Buildg Material	Others	Total
1	2	3	4	5	6	7	8	9	10	11	12	13	14	15
1	Alathur	327	15	8	142	20	250	41	242	25	--	41	565	1676
2	Attappady	23	2	--	21	3	84	13	24	2	--	19	93	284
3	Chittur	190	14	19	91	9	141	17	127	16	--	38	284	946
4	Coyalmanam	201	3	6	70	20	162	21	133	14	--	50	369	1049
5	Kollengode	234	8	4	61	12	246	34	129	7	1	20	390	1146
6	Malampuzha	186	18	19	62	18	179	87	419	37	1	43	556	1625
7	Mannarkkad	191	34	10	149	12	176	29	137	7	--	26	350	1121
8	Nemmara	173	8	2	52	6	126	19	112	21	--	22	304	845
9	Ottappalam	63	11	5	57	6	164	16	136	5	--	31	355	849
10	Palakkad	194	15	12	92	20	178	42	280	12	--	34	457	1336
11	Pattambi	122	11	26	150	14	286	33	250	22	--	39	472	1424
12	Srekrishnapuram	75	10	2	64	15	197	31	124	16	--	21	294	849
13	Thrithala	62	9	2	62	11	131	37	120	24	--	28	366	852
Block Total		2041	158	115	1073	166	2320	420	2233	208	2	412	4855	14002
Municipality Total		324	18	31	156	62	475	159	573	62	--	42	1388	3290
District Total		2365	176	146	1229	228	2795	579	2806	270	2	454	6243	17292

Source : District Industries Centre, Palakkad.

B. PANCHAYATHS

Sl No	Name of Blocks/ Panchayaths	Agro Based	Rubber Based	Plastic Based	Forest Based	A.H. Based	Textile Based	Chemical Based	Engg. Based	Electro. Based	Mineral Based	Buildg Material	Others	Total
1	2	3	4	5	6	7	8	9	10	11	12	13	14	15
1	Alathur	47	3	1	7	3	39	6	34	7	--	3	87	237
2	Erimayur	49	--	--	6	3	15	3	27	2	--	1	37	143
3	Kannambra	19	2	1	25	2	19	--	24	--	--	3	73	168
4	Kavassery	26	1	1	8	4	16	6	24	--	--	7	43	136
5	Kizhakkenchery	34	1	--	21	--	19	1	13	3	--	1	45	138
6	Puducode	23	1	1	4	4	38	3	14	1	--	1	34	124
7	Tarur	49	--	2	6	1	13	3	17	1	--	1	23	116
8	Vandazhy	32	--	1	13	--	37	2	38	6	--	16	46	191
9	Vadakkenchery	48	7	1	52	3	54	17	51	5	--	8	177	423
ALATHUR		327	15	8	142	20	250	41	242	25	--	41	565	1676
1	Agali	17	1	--	10	--	46	8	18	--	--	11	73	184
2	Pudur	3	--	--	6	--	12	--	2	--	--	3	10	36
3	Sholayur	3	1	--	5	3	26	5	4	2	--	5	10	64
ATTAPPADY		23	2	--	21	3	84	13	24	2	--	19	93	284
1	Eruthempathy	20	1	4	7	2	16	3	27	--	--	2	41	123
2	Kozhunjampara	50	7	7	7	2	32	5	38	6	--	8	98	260
3	Nalleppully	46	--	3	52	--	36	2	19	3	--	14	52	227
4	Pattancherry	33	--	--	4	--	17	2	9	5	--	5	25	100
5	Perumatty	32	--	1	12	3	27	2	14	1	--	7	36	135
6	Vadakarapathy	9	6	4	9	2	13	3	20	1	--	2	32	101
CHITTUR		190	14	19	91	9	141	17	127	16	--	38	284	946

Sl No	Name of Blocks	Agro Based	Rubber Based	Plastic Based	Forest Based	A.H. Based	Textile Based	Chemical Based	Engg. Based	Electro. Based	Mineral Based	Buildg Material	Others	Total
1	2	3	4	5	6	7	8	9	10	11	12	13	14	15
1	Kannadi	34	1	1	1	1	21	7	32	3	--	4	50	155
2	Kottayi	16	--	2	10	11	12	2	12	1	--	4	25	95
3	Kuzhalmannam	33	--	1	8	5	34	1	31	6	--	4	81	204
4	Kuthannur	19	1	--	2	1	23	2	6	2	--	25	55	136
5	Mathur	23	--	1	9	--	19	--	15	--	--	3	38	108
6	Peringottukurissi	42	1	--	4	1	17	1	12	2	--	3	28	111
7	Thenkurissi	34	--	1	36	1	36	8	25	--	--	7	92	240
	Kuzhalmannam	201	3	6	70	20	162	21	133	14	--	50	369	1049
1	Koduvayur	40	2	1	7	5	60	14	48	4	--	4	103	288
2	Kollengode	50	1	1	13	--	59	8	31	1	--	6	121	291
3	Muthalamada	40	--	--	8	1	48	4	17	--	--	5	60	183
4	Pudunagaram	71	4	1	8	3	59	3	17	1	--	3	80	250
5	Vadavannur	33	1	1	25	3	20	5	16	1	1	2	26	134
	Kollengode	234	8	4	61	12	246	34	129	7	1	20	390	1146
1	Akathethara	10	1	--	6	2	13	--	21	1	--	5	38	97
2	Elappully	26	--	1	8	--	17	3	13	3	--	5	52	128
3	Malampuzha	13	1	--	2	1	6	2	4	1	--	2	21	53
4	Marutharode	22	3	4	16	3	28	22	107	15	--	5	107	332
5	Peruvemba	20	1	1	6	2	30	2	18	1	--	3	40	124
6	Polpully	25	--	--	3	--	6	--	5	--	--	4	22	65
7	Puduppariyaram	14	2	3	11	4	33	11	42	3	--	6	67	196
8	Pudussery	56	10	10	10	6	46	47	209	13	1	13	209	630
	Malampuzha	186	18	19	62	18	179	87	419	37	1	43	556	1625

Sl No	Name of Blocks	Agro Based	Rubber Based	Plastic Based	Forest Based	A.H. Based	Textile Based	Chemical Based	Engg. Based	Electro. Based	Mineral Based	Buildg Material	Others	Total
1	2	3	4	5	6	7	8	9	10	11	12	13	14	15
1	Alanelloor	33	2	--	9	2	15	3	10	--	--	3	47	124
2	Kanjirapuzha	22	3	1	36	1	21	4	14	--	--	3	21	126
3	Karakurissi	13	--	--	4	--	14	5	7	--	--	--	25	68
4	Karimba	26	5	--	6	--	23	3	24	--	--	3	28	118
5	Kottopadam	9	6	--	44	--	25	2	7	1	--	4	23	121
6	Kumaramputhur	12	1	3	31	--	14	2	6	1	--	4	17	91
7	Mannarkkad	62	12	6	15	5	44	5	59	5	--	5	150	368
8	Thachanattukara	--	--	--	--	--	13	--	4	--	--	2	11	30
9	Thachampara	14	5	--	4	4	7	5	6	--	--	2	28	75
	Mannarkkad	191	34	10	149	12	176	29	137	7	--	26	350	1121
1	Ayalur	32	1	--	--	--	18	2	9	3	--	4	50	119
2	Elevermcherry	35	--	--	3	1	14	7	20	--	--	2	22	104
3	Melarcod	12	1	--	4	3	32	2	12	3	--	3	34	106
4	Neliampathy	--	--	--	--	--	2	--	--	--	--	--	3	5
5	Nemmara	79	5	2	42	2	47	8	58	13	--	9	155	429
6	Pallassena	15	1	--	3	--	13	--	13	2	--	4	40	91
	Nemmara	173	8	2	52	6	126	19	112	21	--	22	304	845
1	Ambalappara	18	3	--	9	4	33	5	20	--	--	4	50	146
2	Ananganadi	12	1	1	7	--	31	--	12	2	--	8	68	142
3	Chalavara	2	1	--	2	1	26	3	11	3	--	2	33	84
4	Lakkidi-perur	12	3	1	11	--	33	3	28	--	--	9	64	164
5	Vaniunkulam	19	3	3	28	1	41	5	65	--	--	8	140	313
	Ottappalam	63	11	5	57	6	164	16	136	5	--	31	355	849

Sl No	Name of Blocks	Agro Based	Rubber Based	Plastic Based	Forest Based	A.H. Based	Textile Based	Chemical Based	Engg. Based	Electro. Based	Mineral Based	Buildg Material	Others	Total
		3	4	5	6	7	8	9	10	11	12	13	14	15
1	2													
1	Kodumba	43	1	3	23	2	34	9	44	1	--	7	57	224
2	Keralassery	7	4	--	3	1	10	3	13	--	--	7	27	75
3	Kongad	38	3	2	14	1	25	6	36	3	--	2	64	194
4	Mankara	22	2	--	5	1	19	2	17	3	--	2	33	106
5	Mannur	15	--	--	6	6	7	--	7	--	--	1	29	71
6	Mundur	27	1	1	9	5	28	3	28	3	--	4	64	173
7	Parali	23	1	3	25	2	25	13	94	1	--	3	97	287
8	Pirayiri	19	3	3	7	2	30	6	41	1	--	8	86	206
	Palakkad	194	15	12	92	20	178	42	280	12	--	34	457	1336
1	Koppam	7	1	3	17	1	15	2	31	--	--	3	42	122
2	Kulikkallur	2	1	--	2	--	10	5	7	--	--	2	28	57
3	Muthuthala	11	1	1	16	--	42	2	11	--	--	3	29	115
4	Nellaya	15	--	--	10	--	36	4	19	2	--	6	22	114
5	Ongallur	17	2	2	19	1	29	--	36	2	--	5	59	172
6	Pattambi	21	2	5	30	3	52	10	73	14	--	6	151	367
7	Parudur	13	2	12	11	4	37	7	28	1	--	7	52	174
8	Thiruveappura	11	--	1	10	2	23	2	18	1	--	2	41	111
9	Vallappuzha	20	--	2	18	2	23	1	17	2	--	2	24	111
10	Vilayur	5	2	--	17	1	19	--	10	--	--	3	24	81
	Pattambi	122	11	26	150	14	286	33	250	22	--	39	472	1424

TABLE 13 - DETAILS OF KHADI AND VILLAGE INDUSTRIES - 1999.

Sl. No.	Name of Block	General Sector	Scheduled Caste	Scheduled Tribe	Total
1	2	3	4	5	6
1	Alathur	30	3	8	41
2	Attappady	--	--	1	1
3	Chittur	15	10	--	25
4	Coyalmannam	15	2	--	17
5	Kollengode	20	--	1	21
6	Malampuzha	19	3	--	22
7	Mannarkkad	18	2	--	20
8	Nemmara	15	2	--	17
9	Ottappalam	15	--	--	15
10	Palakkad	22	2	--	24
11	Pattambi	12	2	--	14
12	Sreekrishnapuram	10	--	--	10
13	Thirithala	9	1	--	10
District Total		200	27	10	237

Source: District Office, Khadi & village Industries, Palakkad.

TABLE 14 - NUMBER OF REGISTERED MOTOR VEHICLES as on 31-03-2000.

DISTRICT: PALAKKAD.

Sl. No	Class of Vehicle	No. of Vehicle		No. of Vehicles registered for the 1 st time during the year		No. of Vehicles transferred to the district during the year		No. of registration Cancelled during the year		No. of Vehicles transferred out from the district during the year		No. of Vehicles	
		31.3.98	31.3.99	98-99	99-00	98-99	99-00	98-99	99-2000	98-99	99-00	98-99	99-00
1	2	3	4	5	6	7	8	9	10	11	12	13	14
1	Two Wheelers												
a	Motor Cycle	22456	26402	3745	1604	1025	1041	--	--	824	1982	26402	27065
b	Scooter	19628	22390	2826	1166	354	3915	--	--	415	195	22390	27276
c	Moped	5467	5467	--	923	--	417	--	--	--	21	5467	6786
d	Motorised Cycle	5	5	--	--	--	--	--	--	--	5	5	--
2	Passenger Vehicles (Non Transport)												
a	Three Wheeler	91	93	2	--	--	--	--	--	--	--	93	93
b	Motor Rickshaw	--	--	--	--	--	--	--	--	--	--	--	--
c	Invalid Carriage	--	--	--	1	--	--	--	--	--	--	--	1
d	Motor Cars	8251	9563	1016	256	655	1756	--	--	359	740	9563	10835
e	Jeeps	2521	2737	194	138	69	254	--	--	47	132	2737	2997
f	Omni Bus	775	1019	179	63	84	347	--	--	19	4	1019	1425
3	Passenger Vehicles (Transport)												
a	Autotrickshaw (3)	1869	1845	--	--	--	--	--	--	24	27	1845	1818
b	Autotrickshaw (4)	7282	8624	1440	422	549	1356	--	--	647	182	8624	10220
c	Motor Cab	958	1131	45	--	257	4	--	--	129	77	1131	1058
d	Motor Cab (Jeep)	2680	2784	17	7	346	146	--	--	259	119	2784	2818
e	Tourist Motor Cab	980	1058	--	6	154	152	--	--	76	45	1058	1171
f	Cont. Carri. (7-12)	193	240	30	3	24	1	--	--	7	--	240	244
g	Do (13-20)	205	235	28	--	3	--	--	--	1	25	235	210
h	Stage Carrier (Or)	261	264	3	2	--	1	--	--	--	--	264	267
i	Do (FP/Exp)	27	27	--	18	--	51	--	--	--	9	27	62
j	Edn. Institutions	69	83	18	--	--	5	--	--	4	--	83	88
k	Pvt. Pvt. vices	77	59	12	--	--	2	--	--	--	--	89	91
l	Ambulance	4	43	2	2	--	--	--	--	--	--	43	45

Sl. No	Class of Vehicle	No. of Vehicle		No. of Vehicles registered for the 1 st time during the year			No. of Vehicles transferred to the district during the year		No. of registration Cancelled during the year			No. of Vehicles transferred out from the district during the year			No. of Vehicles	
		31.3.98	31.3.99	98-99	99-00	98-99	99-00	98-99	99-00	98-99	99-2000	98-99	99-00	98-99	99-00	98-99
1	2	3	4	5	6	7	8	9	10	11	12	13	14			
4	Goods Carriages															
	3 Wheelers	956	1163	204	117	76	251	--	--	73	37	1163	1494			
	LMV (upto 3 ton)	1593	1781	125	6	79	208	--	--	16	3	1781	1992			
	LMV (above 3 ton)	1656	1892	259	85	84	328	--	--	107	52	1892	2253			
	Medium Goods	1398	1414	9	6	14	79	--	--	7	2	1414	1497			
	Heavy Good Cart	3509	3693	179	20	54	132	--	--	49	8	3693	3827			
5	Tractor Trailers															
	Tractor Trailer	930	945	20	24	--	7	--	--	5	19	945	957			
	Jeep trailer	53	53	--	--	--	--	--	--	--	--	53	53			
	Tiller trailer	65	105	47	10	--	2	--	--	7	3	105	114			
	Tractor	2900	3234	346	21	17	79	--	--	29	12	3234	3322			
	Tiller	780	842	84	14	4	--	--	--	26	64	842	792			
	Trailer	52	52	--	--	--	--	--	--	--	--	52	52			
	Road Roller	--	5	--	--	5	--	--	--	--	--	5	5			
	All other vehicles	94	100	6	8	--	--	--	--	--	82	100	26			
	Grand Total		100597		4927		10534				3845	100597	112213			

Source : Regional Transport Office, Palakkad

TABLE 15 - TAXES AND FEES COLLECTED UNDER MOTOR VEHICLE ACT/RULES

DISTRICT : PALAKKAD.

Sl.No	Items	1998-99	1999 - 2000
1	2	3	4
1.	Motor Vehicle Road Tax	18,73,56,748	20,78,71,632
2	Fees Under Motor Vehicles Act/Rules	2,38,92,190	3,16,37,495
a	Vehicle Registration	31,32,760	37,46,780
b	Driving Licence	3,35,670	39,47,890
c	Conductor Licence	33,72,850	47,27,360
d	Permits to Commercial Vehicles	27,900	32,540
e	Permit taxes	38,34,470	59,47,790
f	Others	1,11,89,440	1,32,35,195
Total Tax/Fee collected.		23,31,42,028	27,11,46,682

Source : Regional Transport Office, Palakkad.

TABLE 16 - PANCHAYATH WISE DETAILS OF GEOGRAPHICAL AREA (IN CENTS) 2000 - 2001

A. BLOCKS.

Sl No	Name of Block	No. of Plots in the Block			Area of Block (full) as in the village Records (in cents).			Forest Area included in the Block as per Village Records		
		Wet land	Dry land	Total	Wet land	Dry land	Total	A	B	C
	2	3	4	5	6	7	8	9	10	11
1	Alathur	30840	50903	81743	2533673	5595886	8129559	837584	--	1015994
2	Attappady	760	8865	9625	117180	12259282	12376462	6102353	509853	--
3	Chittur	19501	35574	55075	1948132	4495361	6443493	--	--	--
4	Kollengode	12615	26068	38683	1377204	2426816	3804020	--	--	53175
5	Kuzhalmannam	34215	43956	78171	2304659	2586969	4891628	243009	--	--
6	Malamputha	26562	40193	66755	2676906	4436075	7112981	216280	--	702547
7	Mannarkkad	13343	30371	43714	1910173	7984139	9894312	--	1334458	--
8	Nemmara	20471	33149	53620	1748775	2216921	3865396	30865	226404	309228
9	Ottappalam	15896	26518	42414	1160044	2927593	4087637	--	--	--
10	Palakkad	22882	39777	62659	1678066	3288578	4966644	--	--	--
11	Pattambi	24137	35133	59270	1590955	3956783	5547738	56162	--	--
12	Sreekrishnapuram	16025	35069	51094	1294871	4133838	5428709	55261	--	--
13	Thrithala	16275	23145	39420	1342974	2900153	4243127	--	--	--
14	Block Total	253522	428721	682243	21683612	59208394	80791706	7541514	2070715	2080944
15	Municipalities	12436	32235	44671	938769	1696023	2634792	--	--	--
16	District Total	265958	460956	726914	22622381	60904417	83426498	7541514	2070715	2080944

Sl. No	Name of Blocks	Area under plan- dation	Total Area 8+10+11	Forest Area not included in the Block		Total Area 13+14+15	Zone Number Total	Remarks
				Under cultivation 14	Not under cultivation 15			
1	2	12	13	14	15	16	17	18
1	Alathur	--	9145553	--	--	9145553	8	9 Panchayaths
2	Attappady	491609	12886315	--	--	12886315	6	3 Panchayaths
3	Chittur	--	6443493	--	--	6443493	6	6 Panchayaths
4	Kollengode	117527	3857195	--	--	3857195	4	5 Panchayaths
5	Kuzhalmannam	--	4891628	--	--	4891628	6	7 Panchayaths
6	Malampuzha	141400	7815528	--	--	7815528	7	8 Panchayaths
7	Mannarkkad	--	11228770	--	--	11228770	10	9 Panchayaths
8	Nemmara	238332	4401028	--	189082	4590110	5	6 Panchayaths
9	Ottappalam	--	4087637	--	--	4087637	5	5 Panchayaths
10	Palakkad	--	4966644	--	--	4966644	5	8 Panchayaths
11	Pattambi	--	5547738	--	--	5547738	8	10 Panchayaths
12	Sreekrishnapuram	--	5428709	--	--	5428709	7	7 Panchayaths
13	Thrithala	--	4243127	--	--	4243127	6	7 Panchayaths
14	Block Total	988868	84943365	--	189082	85132447	83	90 Panchayaths
15	Municipalities	--	2634792	--	--	2634792	4	4 Municipalities
16	District Total	988868	87578157	--	189082	87767239	87	90 Panchayaths & 4 Municipalities

Source : District Office, ECONOMICS & STATISTICS Palakkad.

B. PANCHAYATS.

Sl No	Name of Block	Name of Panchayath	No. of Plots in the Panchayath			Area of Panchayath (full) as in the village Records (in cents)			Forest Area included in the Panchayth as per Village Records		
			Wet land	Dry land	Total	Wet land	Dry land	Total	A	B	C
1	2	3	4	5	6	7	8	9	10	11	12
1		Alathur	3443	5748	9191	208060	277282	485342	--	--	--
2		Erimayur	6270	8347	14617	494613	355375	849988	--	--	160
3		Kannambra	3220	4618	7838	221345	554778	776123	--	--	--
4		Kavassery	3763	5993	9756	304181	427394	731575	--	--	24137
5		Kizhakkencherry	2292	4815	7107	390647	1736522	2127169	837584	--	656298
6		Puthucode	1776	3483	5259	155875	248024	403899	--	--	--
7		Tharur	3131	5770	8901	268457	582581	851038	--	--	--
8		Vadakkencherry	3628	6498	10126	284951	616831	901782	--	--	--
9		Vandazhy	3317	5631	8948	205544	797099	1002643	--	--	335399
Alathur Block Total			30840	50903	81743	2533673	5595886	8129559	837584	--	1015994
1		Agali	452	3429	3881	69839	3721954	3791793	1063508	--	--
2		Pudur	188	2322	2510	33797	4506547	4540344	2417584	--	--
3		Sholayur	120	3114	3234	13544	4030781	4044325	2621261	509853	--
Attappady Block Total			760	8865	9625	117180	12259282	12376462	6102353	509853	--
1		Eruthempathy	1574	8680	10254	156724	758345	915069	--	--	--
2		Kozhunjampara	2896	5132	8028	265238	817654	1082892	--	--	--
3		Nalleppully	5206	5878	11084	479043	491140	970183	--	--	--
4		Pattancherry	3396	3985	7381	361136	388791	749927	--	--	--
5		Perumatty	4506	6811	11317	469541	1032579	1502120	--	--	--
6		Vadakarapathy	1923	5088	7011	216450	1006852	1223302	--	--	--
Chittur Block Total			19501	35574	55075	1948132	4495361	6443493	--	--	--

Sl. No	Name of Block	Name of Panchayath	Area under plantation	Total Area 9+11+12	Forest Area not included in the panchayath		Total Area 14+15+16	Zone Number	Name of Villages (Part/Full) in the Panchayath
					Under cultivation 15	Not under cultivation 16			
1	2	3	13	14	15	16	17	18	19
1	Alathur	Alathur	--	485342	--	--	485342	8	Alathur(F)
2		Erimayur	--	850148	--	--	850148	8	Erimayur I & II (F)
3		Kannambra	--	779123	--	--	779123	5	Kannambra I & II (F)
4		Kavassery	--	755712	--	--	755712	7	Kavassery I & II (F)
5		Kizhakkencherry	--	2783467	--	--	2783467	1 & 2	Kizhakkencherry I & II (F)
6		Puthucode	--	403899	--	--	403899	5	Puthucode (F)
7		Tharur	--	851038	--	--	851038	6	Tharur I & II (F)
8		Vadakkencherry	--	901782	--	--	901782	4	Vadakkencherry I & II (F)
9		Vandazhy	--	1338042	--	--	1398042	3	Vandazhy I & II (F) & Mangalamdam
Alathur Block Total			--	914553	--	--	914553		
1	Attappady	Agali	125000	3791793	--	--	3791793	5 & 6	Agali (F) & Kallimala (F)
2		Pudur	70815	4540344	--	--	4540344	3 & 4	Pudur (F) & Padavayal (F)
3		Sholayur	295794	4554178	--	--	4554178	1 & 2	Sholayur (F) & Kottathara (F)
Attappady Block Total			491609	12886315	--	--	12886315		
1	Chittur	Eruthempathy	--	915069	--	--	915069	1	3* Villages (Full)
2		Kozhinjampara	--	1082892	--	--	1082892	2	3** Villages (Full)
3		Nalleppully	--	970183	--	--	970183	3	Chittur (P) & 3*** Villages
4		Pattanchery	--	749927	--	--	749927	4	Pattanchery (F) & Tathamangalami (P)
5		Perumatty	--	1502120	--	--	1502120	5	Perumatty & Moolathara Vandithavala (F)
6		Vadakarapathy	--	1223302	--	--	1223302	6	5*** Villages Full
Chittur Block Total			--	6443493	--	--	6443493		

*Manchikunnampathy, Eruthempathy & Kozhipathy. ** Valiavallampathy, Kunnamkattupathy & Kozhinjampara. ***Thekkedesom, Nalleppully & Kuttippallom. **** Vadakarapathy, Eravattaparapathy, Thenampathy, Attampathy & Ozhampathy.

C. BLOCKS.

Sl No	Name of Block	Name of Panchayath	No. of Plots in the Panchayath			Area of Panchayath (full) as in the village Records (in cents)			Forest Area included in the Panchayth as per Village Records		
			Wet land	Dry land	Total	Wet land	Dry land	Total	A	B	C
1	2	3	4	5	6	7	8	9	10	11	12
1	Kuzhalmanam	Kannadi	6513	5419	11932	426942	211073	638015	--	--	--
2		Kottayi	3555	5495	9050	219321	271079	49040	--	--	--
3		Kuthannur	3538	6943	10481	326465	561834	888299	109207	--	--
4		Kuzhalmanam	6135	6695	12830	374147	377702	751849	--	--	--
5		Mathur	4384	5500	9884	320806	284865	605671	--	--	--
6		Peringottukurissi	4609	7058	11667	277826	499300	777126	133202	--	--
7		Thenkurissi	5481	6846	12327	359152	381116	740268	600	--	--
		Kuzhalmanam Block Total	34215	43956	78171	2304659	2586969	4891628	243009	--	--
1	Kollengode	Koduvayur	3109	5952	9061	252881	283507	536388	--	--	--
2		Kollengode	3306	7162	10468	438757	351307	790064	--	--	--
3		Muthalamada	2603	5232	7835	328093	1525845	1853938	--	--	53175
4		Pudunagaram	774	2812	3586	96468	103744	200212	--	--	--
5		Vadavannur	2823	4910	7733	261005	162413	423418	--	--	--
		Kollengode Block Total	12615	26068	38683	1377204	2426816	3804020	--	--	53175
1	Malampuzha	Akathethara	1119	2542	3661	119685	350735	470420	147587	--	--
2		Elappully	6331	10000	16331	659697	512087	1171784	--	--	--
3		Malampuzha	1390	2868	4258	191341	1236958	1428299	68693	--	--
4		Marutharode	3032	4533	7565	224000	184312	408312	--	--	--
5		Peruvemba	3565	4159	7724	305476	196290	501766	--	--	--
6		Polpully	4171	4187	8358	328723	164315	493038	--	--	--
7		Puduppariyaram	2753	4651	7404	282883	542376	825259	--	--	--
8		Pudussery	4201	7253	11454	565101	1249002	1814103	--	--	702547
		Malampuzha Block Total	26562	40193	66755	2676906	4436075	7112981	216280	--	702547

Sl. No	Name of Block	Name of Panchayath	Area under plantation	Total Area 9+11+12	Forest Area not included in the panchayath		Total Area 14+15+16	Zone Number	Name of Villages (Part/Full) in the Panchayath
					Under cultivation 15	Not under cultivation 16			
1	2	3	13	14	15	16	17	18	19
1	Kuzhalmannam	Kannadi	--	638015	--	--	638015	6	Kannadi I & II (F)
2		Kottayi	--	490400	--	--	490400	2	Kottayi I & II (F)
3		Kuthannur	--	888299	--	--	888299	3	Kuthannur I & II (F)
4		Kuzhalmannam	--	751849	--	--	751849	1	Kuzhalmannam I & II (F)
5		Mathur	--	605671	--	--	605671	2	Mathur I & II (F)
6		Peringottukurissi	--	777126	--	--	777126	4	Peringottukurissi I & II (F)
7		Thenkurissi	--	740268	--	--	740268	5	Thenkurissi I & II (F)
Kuzhalmannam Block Total			--	4891628	--	--	4891628		
1	Kollengode	Koduvayur	--	536388	--	--	536388	1	Koduvayur I & II (F)
2		Kollengode	--	790064	--	--	790064	2	Kollengode I & II (F)
3		Muthalamada	117527	1907113	--	--	1853938	3 & 4	Muthalamada I & II (F)
4		Pudunagaram	--	200212	--	--	200212	1	Pudunagaram (F)
5		Vadavannur	--	423418	--	--	423418	2	Vadavannur (F)
Kollengode Block Total			117527	3857195	--	--	3857195		
1	Malampuzha	Akathethara	--	470420	--	--	470420	1	Akathethara (F)
2		Elappully	--	1171784	--	--	1171784	4	Elappully I & II (F)
3		Malampuzha	141400	1428299	--	--	1428299	2	Malampuzha I & II (F)
4		Marutharode	--	408312	--	--	408312	1	Marutharode (F)
5		Peruvemba	--	501766	--	--	501766	5	Peruvemba (F)
6		Polpully	--	493038	--	--	493038	5	Polpully (F)
7		Puduppariyaram	--	825259	--	--	825259	3	Puduppariyaram I & II (F)
8		Pudussery	--	2516650	--	--	2516650	6 & 7	Pudussery (East, Central & West) (F)
Malampuzha Block Total			141400	7815528	--	--	7815528		

Sl No	Name of Block	Name of Panchayath	No. of Plots in the Panchayath			Area of Panchayath (full) as in the village Records (in cents)			Forest Area included in the Panchayth as per Village Records		
			Wet land	Dry land	Total	Wet land	Dry land	Total	A	B	C
1	2	3	4	5	6	7	8	9	10	11	12
1	Mannarkkad	Alanelloor	1881	5175	7056	246418	1191524	1437942	--	--	--
2		Kanjirapuzha	1209	2943	4152	200095	1004937	1205032	--	136967	--
3		Karakurissi	1189	2920	4109	173438	576429	749867	--	--	--
4		Karimba	1144	2709	3853	211844	712785	924629	--	221481	--
5		Kottopadam	2060	3672	5732	301115	1259745	1560860	--	414960	--
6		Kumaramputhur	1376	2898	4274	178359	744695	923054	--	--	--
7		Mannarkkad	1892	4788	6680	353575	1007146	1360721	--	360198	--
8		Thachanattukara	2030	3865	5895	158081	707827	865908	--	--	--
9		Thachuampara	562	1401	1963	87248	779051	866299	--	200852	--
Mannarkkad Block Total			13343	30371	43714	1910173	7984139	9894312	--	1334458	--
1	Nemmara	Ayalur	2621	6448	9069	338704	515905	854609	--	157372	--
2		Elevencherry	3526	4166	7692	375032	415218	790250	--	--	--
3		Melarcude	5140	7065	12205	298979	335540	634519	30865	--	--
4		Nelliampathy	--	5	5	--	120805	120805	--	--	309228
5		Nemmara	3641	8470	12111	343740	497019	840759	--	69032	--
6		Pailassena	5543	6995	12538	392320	232134	624454	--	--	--
Nemmara Block Total			20471	33149	53620	1748775	2216921	3865396	30865	226404	309228
1	Ottappalam	Ambalappara	3855	8449	12304	299295	941524	1240819	--	--	--
2		Ananganadi	2135	3096	5231	158053	356430	514483	--	--	--
3		Chalavara	3076	3762	6838	222654	466782	689436	--	--	--
4		Lakkidi-perur	3419	5919	9338	222275	542013	764288	--	--	--
5		Vaniumkulam	3411	5292	8703	257767	620844	878611	--	--	--
Ottappalam Block Total			15896	26518	42414	1160044	2927593	4087637	--	--	--

Sl. No	Name of Block	Name of Panchayath	Area under plantation	Total Area 9+11+12	Forest Area not included in the panchayath		Total Area 14+15+16	Zone Number	Name of Villages (Part/Full) in the Panchayath
					Undercultivation	Not under cultivation			
1	2	3	13	14	15	16	17	18	19
1	Mannarkkad	Alanelloor	--	1437942	--	--	1437942	1	Alanelloor I, II & III (F)
2		Kapirapuzha	--	1341999	--	--	1341999	6	Pottassery I, II & Palakkayam (F)
3		Karakurissi	--	749867	--	--	749867	8	Karakurissi (F)
4		Karimba	--	1146110	--	--	1146110	10	Karimba I, II (F) & Palakkayam (P)
5		Kottoppadam	--	1975820	--	--	1975820	1 & 3	Kottoppadam I, II & III (F)
6		Kumaramputhur	--	923054	--	--	923054	5	Kumaramputhur & Payyanedam (F)
7		Mannarkkad	--	1720919	--	--	1720919	7	Mannarkkad I, II & Palakkayam (F)
8		Thachanattukara	--	865908	--	--	865908	4	Thachanattukara I & II (F)
9		Thachampara	--	1067151	--	--	1067151	9	Thachampara (F) & Palakkayam (F)
Mannarkkad Block Total				11228770	--	--	11228770		
1	Nemmara	Ayalur	--	1011981	--	--	1011981	3	Ayalur, Kairady & Thiruvazhuvayad(F)
2		Elevencherry	--	790250	--	--	790250	1	Elevencherry (F)
3		Melarcode	--	634519	--	--	634519	5	Melarcode (F)
4		Nelliampathy	238332	430033	--	189082	619115	1	Nelliampathy (F)
5		Nemmara	--	909791	--	--	909791	4	Nemmara, Vallengy & Pothundy (F)
6		Pallazssena	--	624454	--	--	724754	2	Pallazssena (F)
Nemmara Block Total				4401028	--	189082	4590110		
1	Ottappalam	Ambalappara	--	1240819	--	--	1240819	1	Ambalappara I & II (F)
2		Ananganadi	--	514483	--	--	514483	2	Ananganadi (F)
3		Chalavara	--	689436	--	--	689436	3	Chalavara (F)
4		Lakkidi-perur	--	764288	--	--	764288	4	Lakkidi-perur I & II (F)
5		Vaniyankulam	--	878611	--	--	878611	5	Vaniyankulam I & II (F)
Ottappalam Block Total				4087637	--	--	4087637		

Sl No	Name of Block	Name of Panchayath	No. of Plots in the Panchayath			Total	Area of Panchayath (full) as in the village Records (in cents)			Total	Forest Area included in the Panchayth as per Village Records		
			Wet land	Dry land	5		Wet land	Dry land	7		8	9	A
1	2	3	4	5	6	7	8	9	10	11	12		
1	Palakkad	Keralassery	1729	4222	5951	151457	453481	604938					
2		Kodumba	3967	4488	8455	281215	195633	476848					
3		Kongad	2816	6827	9643	235302	645460	880762					
4		Mankara	3520	5267	8787	178082	329850	507932					
5		Mannur	2246	4600	6846	130994	327264	458258					
6		Mundur	2147	4823	6970	239203	576694	815897					
7		Parali	3576	5714	9290	250659	507592	758251					
8		Pirayiri	2881	3836	6717	211154	252604	463758					
Palakkad Block Total			22882	39777	62659	1678066	3288578	4966644					
1	Pattambi	Koppam	2571	3565	6136	180519	460082	640601					
2		Kulukkallur	2172	3475	5647	147929	418807	566736	5609				
3		Muthuthala	2483	2725	5208	160167	335051	495218					
4		Nellaya	3172	4030	7202	198312	479709	678021	28106				
5		Ongallur	3143	5134	8277	208296	575999	784295					
6		Parathur	2639	2778	5417	191097	217736	508833					
7		Pattambi	1170	2370	3540	99664	292922	392586					
8		Thiruveppura	2170	3651	5821	145842	359779	505621					
9	Vallappuzha	2428	4324	6752	140734	395067	535801	22447					
10	Vilayur	2189	3081	5270	118395	321631	440026						
Pattambi Block Total			24137	35133	59270	1590955	3856783	5547738	56162				

Sl. No	Name of Block	Name of Panchayath	Area under plantation	Total Area 9+11+12	Forest Area not included in the panchayath		Total Area 14+15+16	Zone Number	Name of Villages (Part/Full) in the Panchayath
					Under cultivation 15	Not under cultivation 16			
1	2	3	13	14	15	16	17	18	19
1	Palakkad	Keralassery	--	604938	--	--	604938	1	Keralassery (F)
2		Kodumba	--	476848	--	--	476848	3	Kodumba (F)
3		Kongad	--	880762	--	--	880762	5	Kongad I & II (F)
4		Mankara	--	507932	--	--	507932	2	Mankara (F)
5		Mannur	--	458258	--	--	458258	1	Mannur (F)
6		Mundur	--	815897	--	--	815897	4	Mundur I & II (F)
7		Parali	--	758251	--	--	758251	2	Parali I & II (F)
8		Pirayiri	--	463758	--	--	463758	3	Pirayiri (F)
Palakkad Block Total			--	4966644	--	--	4966644		
1	Pattambi	Koppam	--	640601	--	--	640601	1	Koppam (F)
2		Kulukkallur	--	566736	--	--	566736	8	Kulukkallur (F)
3		Muthuthala	--	495218	--	--	495218	5	Muthuthala (F)
4		Nellaya	--	678021	--	--	678021	2	Nellaya (F)
5		Ongallur	--	784295	--	--	784295	3	Ongallur I & II (F)
6	Parathur	--	508833	--	--	508833	4	Parathur (F)	
7	Pattambi	--	392586	--	--	392586	5	Pattambi (F)	
8	Thiruvegappura	--	505621	--	--	505621	6	Thiruvegappura (F)	
9	Vallappuzha	--	535801	--	--	535801	7	Vallappuzha (F)	
10	Vilayur	--	440026	--	--	440026	8	Vilayur (F)	
Pattambi Block Total			--	5547738	--	--	5547738		

Sl No	Name of Block	Name of Panchayath	No. of Plots in the Panchayath			Area of Panchayath (full) as in the village Records (in cents)			Forest Area included in the Panchayth as per Village Records		
			Wet land	Dry land	Total	Wet land	Dry land	Total	A	B	C
1	2	3	4	5	6	7	8	9	10	11	12
1	Sreekrishnapura	Cherpulassery	2252	4681	6933	165281	516906	682187	--	--	--
2		Kadampazhipuram	3891	6717	10608	272046	712651	984697	--	--	--
3		Karimpuzha	2290	4792	7082	223264	947895	1171159	36040	--	--
4		Pookkottukavu	2383	4263	6646	154816	386450	541266	--	--	--
5		Sreekrishnapuram	2353	5203	7556	171638	359969	731607	19221	--	--
6		Thrikkadeeri	2675	4750	7425	161685	492942	654627	--	--	--
7		Vellinezhy	181	4663	4844	146141	517025	663166	--	--	--
Sreekrishnapuram Block Total			16025	35069	51094	1294871	4133838	5428709	55261	--	--
1	Thrithala	Anakkara	1931	2828	4750	149948	367723	517671	--	--	--
2		Chalisery	1491	2686	4177	148131	324959	473090	--	--	--
3		Kappur	1770	3647	5417	152261	426189	578450	--	--	--
4		Nagalassery	2220	3326	5546	198860	447239	646099	--	--	--
5		Pattithara	2526	3432	5958	211742	47278	684220	--	--	--
6		Thirumittacode	3934	4265	8199	279072	516734	795806	--	--	--
7		Thrithala	2403	2961	5364	202960	344831	547791	--	--	--
Thrithala Block Total			16275	23145	39420	1342974	2900153	4243127	--	--	--

Sl. No	Name of Block	Name of Panchayath	Area under plantation	Total Area 9+11+12	Forest Area not included in the panchayath		Total Area 14+15+16	Zone Number	Name of Villages (Part/Full) in the Panchayath
					Under cultivation 15	Not under cultivation 16			
1	2	3	13	14	15	16	17	18	19
1	Sreekrishnapuram	Cherpulassery	--	682187	--	--	682187	1	Cherpulassery (F)
2		Kadampazhippuram	--	984697	--	--	984697	2	Kadampazhippuram I & II (F)
3		Karimpuzha	--	1171159	--	--	1171159	3	Karimpuzha I & II (F)
4	Sreekrishnapuram	Pookkottukavu	--	541266	--	--	541266	4	Vellinezhy (P), Trikadeeri I (P) & Sreekrishnapuram II (P)
5		Sreekrishnapuram	--	731607	--	--	731607	5	Sreekrishnapuram I (F) & II (P)
6		Thrikkadeeri	--	654627	--	--	654627	6	Trikadderi I (P) & II (F)
7	Sreekrishnapuram Block Total	Vellinezhy	--	663166	--	--	663166	7	Vellinezhy (P)
			--	5428709	--	--	5428709		
1		Anakkara	--	517671	--	--	517671	1	Anakkara (F)
2	Thrithala	Chalissery	--	473090	--	--	473090	2	Chalissery (F)
3		Kappur	--	578450	--	--	578450	2	Kappur (F)
4		Nagalassery	--	646099	--	--	646099	3	Nagalassery (F)
5	Thrithala Block Total	Patithara	--	684220	--	--	684220	4	Patithara (F)
6		Thirumittacode	--	795806	--	--	795806	5	Thirumittacode I & II (F)
7		Thrithala	--	547791	--	--	547791	6	Thrithala (F)
			--	4243127	--	--	4243127		

TABLE 17 TELEPHONE EXCHANGES AS ON 01.04.2000

B. PANCHAYATHS

Sl.No	Name of Panchayaths	Name of Exchange	Exchange Type & No.	Capacity	Working Connection	No. on Waiting List.			TOTAL
						O.Y.T.	SPL.	GENERAL	
1	2	3	4	5	6	7	8	9	10
1	Alathur	Alathur	CDOIT MBM	3000	2084	0	3	996	999
2	Erimayur	Kunisseri	CDOIT 1000	1400	768	1	5	604	610
3	Kavassery	Padur	CDOIT 256	192	191	0	6	205	211
4	Kizhakkencherry	Korechira	CDOIT 256	368	298	3	5	245	253
		Panthalamadam	CDOIT 256	336	192	1	1	127	129
5	Puducode	Puducode	CDOIT 1000	1000	506	12	9	463	484
6	Tarur	Pazhampalacode	CDOIT 1000	1000	431	0	0	321	321
7	Vandazhy	Mangalam Dam	CDOIT 256	504	363	0	0	387	387
		Vandazhy	CDOIT 256	336	232	1	18	410	429
8	Vadakkencherry	Vadakkencherry	CDOIT MBM	3000	2500	0	10	898	908
	Alathur Block	10		11136	7565	18	57	4656	4731
1	Agali	Agali	CDOIT 256	336	306	1	5	336	342
		Kalkandi	CDOIT 256	152	152	0	1	320	321
	Attappady Block	2		488	458	1	6	656	663
1	Eruthempathy	R. V.Pudur	CDOIT 256	344	342	0	1	126	127
2	Kozhinjampara	Kozhinjampara	CDOIT 1000	1400	1346	0	0	567	567
3	Nalleppilly	Nalleppilly	CDOIT 256	352	350	1	7	377	385
4	Pattancherry	Vandithavalam	CDOIT 1000	1000	842	0	1	358	359
5	Perumatty	Meenakshipuram	CDOIT 256	184	180	0	2	188	190
6	Vadakarapathy	Velamthavalam	CDOIT 256	488	444	0	1	182	183
	Chittur Block	6		3768	3504	1	12	1798	1811

B.

B. PANCHAYATHS

Sl.No	Name of Panchayths	Name of Exchange	Exchange Type & No.	Capacity	Working Connection	No. on Waiting List.			TOTAL
						O.Y.T.	SPL.	GENERAL	
1	2	3	4	5	6	7	8	9	10
1	Kottayi	Kottayi	CDOT 1000	1000	378	0	0	474	474
2	Coyalmannam	Coyalmannam	OCB:RSL	2000	1362	4	8	882	894
3	Kuthannur	Kuthannur	CDOT 256	336	307	8	6	367	381
4	Peringottukurissi	Peringottukurissi	CDOT 256	504	361	2	12	221	235
5	Thenkurissi	Thenkurissi	CDOT 256	330	322	2	2	316	320
Coyalmannam Block		5		4170	2730	16	28	2260	2304
1	Koduvayur	Koduvayur	CDOT 1000	1768	1635	0	5	1056	1061
2	Kollengode	Kollengode	CDOT 1000	1400	1086	1	5	876	882
3	Muthalamada	Muthalamada	CDOT 256	394	345	3	7	377	387
Kollengode Block		3		3562	3066	4	17	2309	2330
1	Elappully	Elappully	OCB:RSU	2368	373	3	27	569	599
2	Malampuzha	Malampuzha	CDOT 1000	1000	180	2	11	475	488
3	Marutharode	Chandranagar	CDOT RLU	2500	2467	0	0	43	43
4	Pudussery	Walayar	CDOT 256	252	354	0	0	269	269
		Kanjikkode	CDOT RSU	3500	2021	0	15	639	654
Malampuzha Block		5		9620	5395	5	53	1995	2053
1	Ayature	Adiperanda	CDOT 256	184	174	1	2	213	216
2	Elevencherry	Elevencherry	CDOT 256	344	319	0	0	200	200
3	Melarcode	Chittilancherry	CDOT 256	384	382	0	15	416	431
4	Nelliampathy	Padagiri	CDOT 256	160	151	0	0	64	64
5	Nemmara	Nemmara	CDOT 1000	1784	1707	1	11	739	751
6	Pallassena	Pallassena	CDOT 256	344	146	0	0	225	225
Nemmara Block		6		3200	2879	2	28	1857	1887

B. PANCHAYATHS

Sl.No	Name of Panchayaths	Name of Exchange	Exchange Type & No.	Capacity	Working Connectoon	No. on Waiting List.			TOTAL
						O.Y.T.	SPL.	GENERAL	
1	2	3	4	5	6	7	8	9	10
1	Alanelloor	Palakuzhy Alanelloor Edathanattukara	CDOT 256 CDOT 1000 CDOT 256	184 1000 368	184 521 357	0 19 1	0 38 16	65 768 412	65 825 429
2	Kanjirapuzha	Kanjirapuzha	CDOT 256	488	457	8	29	353	390
3	Karimba	Kalladicode	CDOT 1000	1000	965	0	10	294	304
4	Kottoppadam	Karkidamkundu	CDOT 256	304	189	9	2	225	236
5	Kumaramputhur	Kumaramputhur	CDOT 256	336	319	16	35	691	742
6	Mannarkad	Mannarkad	CDOT MBM	2500	2133	42	107	1117	1266
7	Thachampara	Thachampara Palakkayam	CDOT 1000 CDOT 256	1000 184	964 152	3 0	21 1	410 188	434 189
8	Thachanattukara	Nattukal Chethallur	CDOT 1000 CDOT 256	1000 336	518 249	6 0	12 0	431 197	449 197
Mannarkad Block									
1	Ambalappara	Ambalappara	CDOT 1000	1000	567	8	28	491	527
2	Ananganadi	Panamanna	CDOT 1000	1000	378	20	39	658	717
3	Chalavara	Mundakkottukurjissi	CDOT 256	358	181	12	7	257	276
4	Lakkidiperur	Pathirippala	E 108 RLU	2000	1837	1	25	796	822
5	Vaniunkulam	Vaniunkulam	CDOT 256	408	391	29	38	600	667
Ottappalam Block									
1	Kongad	Kongad	OCB RSL	4766	3354	70	137	2802	3009
2	Mundur	Mundur	OCB RSL	2000	1023	2	26	867	895
3	Parali	Parali	CDOT 1000	3000	909	2	12	278	292
Palakkad Block									
1	Palakkad Block	3	CDOT 1000	1500	1200	5	7	538	550
				6500	3132	9	45	1683	1737

B. PANCHAYATHS

Sl.No	Name of Panchayths	Name of Exchange	Exchange Type & No.	Capacity	Working Connection	No. on Waiting List.			TOTAL
						O.Y.T.	SPL.	GENERAL	
1	2	3	4	5	6	7	8	9	10
1	Koppam	Pulassery	CDOT 1000	1384	1284	5	2	1070	1077
2	Kulukkallur	Mulayamkavu	CDOT 256	336	221	3	0	360	363
3	Muthuthala	Palipuram	CDOT 1000	1000	476	37	30	853	920
4	Ongallur	Ongallur	CDOT 1000	1000	427	6	0	577	583
5	Pattambi	Pattambi	CDOT MBM	3000	2503	29	30	1160	1219
6	Thiruvagappura	Thiruvagappura	CDOT 256	368	368	46	21	816	883
7	Valappuzha	Vallappuzha	CDOT 256	368	353	82	21	549	652
	Pattambi Block	7		7456	5632	208	104	5385	5697
1	Cherpulassery	Cherpulassery	CDOT MBM	4000	2277	42	32	2397	2471
2	Kadampazhipuram	Kadampazhipuram	CDOT 256	1000	910	0	6	333	339
		Pulapetta	CDOT 256	184	180	1	6	188	195
3	Karimpuzha	Elambulassery	CDOT 256	336	180	0	12	193	205
4	Sreekrishnapuram	Sreekrishnapuram	CDOT MBM	2000	1119	9	14	909	932
	Sreekrishnapuram Block	5		7520	4666	52	70	4020	4142
1	Anakkara	Kudallur	CDOT 1000	1000	894	1	2	370	373
2	Chalissery	Chalissery	512 SBM	384	371	69	14	708	791
3	Kappur	Padinjaraigadi	CDOT 1000	1384	1275	19	8	843	870
4	Thurumittacode	Chathannur	CDOT 1000	1000	311	63	19	818	900
5	Thritihala	Thritihala	CDOT 1000	1000	992	102	31	1384	1517
	Thritihala Block	5		4768	3843	254	74	4123	4451

Table 17 - TELEPHONE EXCHANGES AS ON 01.04.2000

C. MUNICIPALITIES

Sl.No	Name of Municipality	Name of Exchange	Exchange Type & No.	Capacity	Working Connection	No. on Waiting List.				TOTAL
						O.Y.T.	SPL.	GENERAL		
1	2	3	4	5	6	7	8	9	10	
1	Chittur - Thathamangalam	Thathamangalam Chittur	CDOT 256 CDOT MBM	488 3000	446 2635	3 0	14 1	428 159	445 160	
2	Ottappalam	Ottappalam	CDOT MBM	4500	4500	12	18	1309	1339	
3	Palakkad	Palakkad Olavacode Kalpathy Malamuri	E. 108 RLU E. 108 RLU E. 108 RLU E. 108 RLU	19500 5000 2500 3000	14461 4957 2159 2084	0 0 0 0	0 0 0 0	406 91 23 115	406 91 23 115	
4	Shornur	Shornur	CDOT MBM	3000	2606	27	17	868	912	
Municipality Total		8		40988	33848	42	50	3399	3491	

Source : Telecom. District Office, Palakkad.

TABLE 18 BANKS AND CO-OPERATIVE INSTITUTIONS as on 01-04-2000.

A. BLOCKS.												
Sl. No.	Name of Blocks	State Bank of India and associates	Nationalised Commercial Banks	Scheduled Commercial Banks	Gramin Dev. Banks	Nahard	Land Mortgage Banks	Dist.Co-operative Bank Branches	ServiceCo-operative Banks & Credit Societies	Urban Co-operative Banks	State Co-operative Banks	Kerala State Agri. Rural Dev. Banks
1	2	3	4	5	6	7	8	9	10	11	12	13
1	Alathur	3	8	13	--	--	--	2	8	--	--	1
2	Attappady	1	3	1	--	--	--	1	2	--	--	--
3	Chittur	2	5	5	--	--	--	1	9	--	--	--
4	Coyalannam	2	2	9	--	--	--	1	8	--	--	--
5	Kollengode	2	2	10	--	--	--	2	6	--	--	--
6	Malampuzha	6	9	8	--	--	--	--	7	--	--	--
7	Mannarkkad	4	4	5	--	--	--	1	9	--	--	1
8	Nerunara	1	6	9	--	--	--	1	6	1	--	--
9	Ottappalam	3	1	1	--	--	--	--	6	--	--	1
10	Palakkad	5	4	6	--	--	--	1	10	--	--	--
11	Pattambi	4	4	7	1	--	--	2	5	--	--	--
12	Sreekrishnapuram	5	4	4	--	--	--	3	6	1	--	--
13	Thirithala	2	5	3	--	--	--	2	7	--	--	--
	Block Total	40	57	81	1	--	--	17	89	2	--	3
	Municipality Total	11	24	24	3	1	1	8	15	3	1	3
	District Total	51	81	105	4	1	1	25	104	5	1	6

B: PANCHAYATHS.												
Sl. No.	Name of Panchayaths	State Bank of India and associates	Nationalised Commercial banks	Scheduled Commercial Banks	Gramin Dev. Banks	Nabard	Land Mortgage Banks	Dist. Co-operative Bank Branches	Service Co-operative Banks & credit societies	Urban Co-operative Banks	State Co-operative Banks	Kerala State Agri. Rural Dev. Banks
1	2	3	4	5	6	7	8	9	10.	11	12	13
1	Alathur	1	1	3	--	--	--	1	2	--	--	1
2	Erimayur	1	--	2	--	--	--	--	1	--	--	--
3	Kannambra	--	1	1	--	--	--	--	1	--	--	--
4	Kavassery	--	--	1	--	--	--	--	1	--	--	--
5	Kizhakkencherry	--	1	--	--	--	--	--	--	--	--	--
6	Puducode	--	1	2	--	--	--	--	1	--	--	--
7	Tarur	--	1	--	--	--	--	--	--	--	--	--
8	Vandazhy	--	2	2	--	--	--	--	--	--	--	--
9	Vadakkencherry	1	1	2	--	--	--	1	1	--	--	1
	Alathur Block	3	8	13	--	--	--	2	8	--	--	1
1	Agali	1	2	--	--	--	--	1	1	--	--	--
2	Pudur	--	--	1	--	--	--	--	--	--	--	--
3	Sholayur	--	1	--	--	--	--	--	1	--	--	--
	Attappady Block	1	3	1	--	--	--	1	2	--	--	--
1	Eruthempally	--	1	1	--	--	--	--	1	--	--	--
2	Kozhinjampara	1	1	1	--	--	--	--	2	--	--	--
3	Nalleppily	1	--	1	--	--	--	--	1	--	--	--
4	Pattancherry	--	--	2	--	--	--	--	2	--	--	--
5	Perumatty	--	1	--	--	--	--	--	1	--	--	--
6	Vadakarapathy	--	2	--	--	--	--	1	2	--	--	--
	Chittur Block	2	5	5	--	--	--	1	9	--	--	--
1	Kannadi	1	--	1	--	--	--	--	1	--	--	--
2	Kottayi	--	--	1	--	--	--	--	1	--	--	--
3	Coyalimannam	1	1	--	--	--	--	1	1	--	--	--
4	Kuthannur	--	--	3	--	--	--	--	1	--	--	--
5	Mathur	--	--	2	--	--	--	--	1	--	--	--
6	Peringottukurissi	--	--	1	--	--	--	--	1	--	--	--
7	Thenkurissi	--	1	1	--	--	--	--	2	--	--	--
	Kuzhalmannam	2	2	9	--	--	--	1	8	--	--	--

B. PANCHAYATHS.

Sl.5 No.	Name of Panchayaths	State Bank of India and associates	Nationalised Commercial banks	Scheduled Commercial Banks	Gramin Dev. Banks	Nabard	Land Mortgage Banks	Dist. Co-operative Bank Branches	Service Co-operative Banks & credit societies	Urban Co-operative Banks	State Co-operative Banks	Kerala State Agri. Rural Dev. Banks
1	2	3	4	5			6	7	8	9	10	11
1	Koduvayur	1	--	3			--	1	2	--	--	--
2	Kollengode	1	1	2			--	1	2	--	--	--
3	Muthalamada	--	--	3			--	--	1	--	--	--
4	Pudunagaram	--	1	1			--	--	--	--	--	--
5	Vadavannur	--	--	1			--	--	1	--	--	--
	Kollengode Block	2	2	10	--		--	2	6	--	--	--
1	Akathethara	--	2	--			--	--	1	--	--	--
2	Elappully	--	1	1			--	--	1	--	--	--
3	Malampuzha	--	1	--			--	--	1	--	--	--
4	Marutharode	1	1	2			--	--	--	--	--	--
5	Peruvemba	--	--	2			--	--	1	--	--	--
6	Polpully	--	1	--			--	--	1	--	--	--
7	Puduppariyaram	2	--	--			--	--	1	--	--	--
8	Pudussery	3	3	3			--	--	1	--	--	--
	Malampuzha Block	6	9	8	--		--	--	7	--	--	--
1	Alanelloor	1	--	--			--	--	1	--	--	--
2	Kanjirapuzha	2	1	1			--	--	1	--	--	--
3	Karakurissi	--	--	--			--	--	1	--	--	--
4	Karimba	--	1	1			--	--	1	--	--	--
5	Kottopadam	--	--	--			--	--	1	--	--	--
6	Kumaramputhur	--	--	--			--	--	1	--	--	--
7	Mannarkkad	1	2	2			--	1	1	--	--	1
8	Thachampara	--	--	1			--	--	1	--	--	--
9	Thachanatnkara	--	--	--			--	--	1	--	--	--
	Mannarkkad Block	4	4	5	--		--	1	9	--	--	1

B. PANCHAYATHS.

Sl. No.	Name of Panchayaths	State Bank of India and associates	Nationalised Commercial banks	Scheduled Commercial Banks	Gramin Dev. Banks	Nabard	Land Mortgage Banks	Dist. Co-operative Bank Branches	Service Co-operative Banks & credit societies	Urban Co-operative Banks	State Co-operative Banks	Kerala State Agri. Rural Dev. Banks
1	2	3	4	5			6	7	8	9	10	11
1	Ayalur	--	2	--			--	--	1	--	--	--
2	Elevencherry	--	--	2			--	--	1	--	--	--
3	Melarcode	--	1	1			--	--	1	--	--	--
4	Nelliampathy	--	1	--			--	--	--	--	--	--
5	Nemmara	1	2	4			--	1	2	1	--	--
6	Pallassena	--	--	2			--	--	1	--	--	--
	Nemmara Block	1	6	9	--		--	1	6	1	--	--
1	Ambalappara	--	--	1			--	--	1	--	--	--
2	Ananganadi	1	--	--			--	--	1	--	--	--
3	Chalavara	--	1	--			--	--	1	--	--	1
4	Lakkidiperur	1	--	--			--	--	1	--	--	--
5	Vaniunkulam	1	--	--			--	--	2	--	--	--
	Ottappalam Block	3	1	1			--	--	6	--	--	1
1	Kodumba	--	1	1			--	--	--	--	--	--
2	Keralassery	1	--	--			--	1	1	--	--	--
3	Kongod	1	1	1			--	--	2	--	--	--
4	Mankara	1	--	--			--	--	1	--	--	--
5	Mannur	1	--	--			--	--	2	--	--	--
6	Mundur	--	--	1			--	--	2	--	--	--
7	Parali	1	--	2			--	--	1	--	--	--
8	Pirayir	--	2	1			--	--	1	--	--	--
	Palakkad Block	5	4	6			--	1	10	--	--	--

B. PANCHAYATHS.

Sl. No.	Name of Panchayaths	State Bank of India and associates	Nationalised Commercial banks	Scheduled Commercial Banks	Gramin Dev. Banks	Nabard	Land Mortgage Banks	Dist. Co-operative Bank Branches	Service Co-operative Banks & credit societies	Urban Co-operative Banks	State Co-operative Banks	Kerala State Agri. Rural Dev. Banks
1	2	3	4	5			6	7	8	9	10	11
1	Koppam	--	--	1			--	1	1	--	--	--
2	Kulikkallur	--	--	1			--	--	--	--	--	--
3	Muthuthala	1	--	--			--	--	--	--	--	--
4	Nellaya	--	1	--			--	--	1	--	--	--
5	Ongallur	1	--	--			--	--	--	--	--	--
6	Pattambi	1	1	3	1		--	1	1	--	--	--
7	Parudur	--	--	1			--	--	1	--	--	--
8	Thimveappura	--	1	1			--	--	--	--	--	--
9	Vallappuzha	1	--	--			--	--	1	--	--	--
10	Vilayur	--	1	--			--	--	--	--	--	--
	Pattambi Block	4	4	7	1		--	2	5	--	--	--
1	Cherpulassery	1	1	2			--	1	2	1	--	--
2	Kadampazhipuram	1	--	2			--	1	2	--	--	--
3	Karimpuzha	1	--	--			--	--	1	--	--	--
4	Pookottukavu	--	1	--			--	--	--	--	--	--
5	Srikrishnapuram	1	1	--			--	1	1	--	--	--
6	Trikkadeeni	1	--	--			--	--	--	--	--	--
7	Vellinezhy	--	1	--			--	--	--	--	--	--
	Sreekrishnapuram	5	4	4	--		--	3	6	1	--	--
1	Anakkara	1	1	--			--	--	1	--	--	--
2	Chalissery	1	--	1			--	--	1	--	--	--
3	Kappur	--	1	--			--	1	1	--	--	--
4	Nagalassery	--	--	1			--	1	1	--	--	--
5	Pattithara	--	1	--			--	--	1	--	--	--
6	Thirumittacode	--	1	1			--	--	1	--	--	--
7	Thirithala	--	1	--			--	--	1	--	--	--
	Thirithala Block	2	5	3	--		--	2	7	--	--	--

B. MUNICIPALITIES.

Sl. No.	Name of Municipality	State Bank of India and associates	Nationalised Commercial banks	Scheduled Commercial Banks	Gramin Deve. Banks	Nabard	Land Mortgage Banks	Dist. Co-operative Bank Branches	Service Co-operative Banks & credit societies	Urban Co-operative Banks	State Co-operative Banks	Kerala State Agri. Rural Dev. Banks
1	2	3	4	5	6	7	8	9	10	11	12	13
1	Chittur - Tathamangalam	1	1	6	--	--	--	2	3	--	--	--
2	Ottappalam	2	1	6	1	--	--	1	4	1	--	1
3	Palakkad	7	20	10	2	1	1	4	4	1	1	1
4	Shornur	1	2	2	--	--	--	1	4	1	--	1
	Total	11	24	24	-3	1	1	8	15	3	1	3

Source : Lead Bank & J.R. of Co-op. Societies.

TABLE 19 INTEGRATED HABITANT DEVELOPMENT PROGRAMME.

AS ON 31ST MARCH, 2000

DISTRICT : PALAKKAD

Sl. No.	Name of Blocks	No. of Colonies Selected		No. of Households Benefitted			Financial	
		S.C.	S.T.	S.C.	S.T.	Target (Rs)	Achievement (Rs)	
1	2	3	4	5	6	7	8	
1	Alathur	27	1	989	29	1,94,02,171	1,86,34,360	
2	Attappady	3	11	51	842	1,27,94,303	79,88,297	
3	Chitthur	17	2	539	104	1,39,34,946	1,34,79,398	
4	Kollengode	13	3	375	176	1,57,16,387	1,37,17,287	
5	Kuzhalmannam	19	--	738	--	1,43,78,997	1,26,77,565	
6	Malampuzha	23	--	749	--	1,52,08,165	1,35,75,485	
7	Mannarkkad	20	3	479	99	1,86,09,905	1,30,65,679	
8	Nenumara	12	1	369	28	1,02,67,330	74,67,248	
9	Ottappalam	16	--	448	--	1,04,07,039	92,91,035	
10	Palakkad	24	--	792	--	1,82,73,533	1,85,24,296	
11	Pattambi	28	--	872	--	2,23,18,458	2,14,88,323	
12	Sreekrishnapuram	19	--	509	--	1,18,68,218	1,05,29,423	
13	Thrithala	17	--	139	--	1,10,60,309	96,58,235	
Block Total		238	21	7049	1278	19,42,39,761	17,00,96,631	
Municipality Total		7	--	340	--	58,11,994	31,08,421	
District Total		245	21	7389	1278	20,00,51,755	17,32,05,052	

Source : District Planning Office, Palakkad.

TABLE 20 - NUMBER OF BENEFICIARIES (BLOCK WISE) (1996-97)

Sl. No.	Name of Block Panchayath	I.R.D.P.	N.R.E.P	R.L.E.G.P	J.R.Y.	TRYSEM	KUDIR JOTHY	WELL SCHEDOES
1	2	3	4	5	6	7	8	9
1	Alathur	380	--	--	716	36	9	11
2	Attappady	155	--	--	613	10	3	14
3	Chittur	276	--	--	587	48	--	6
4	Kollengode	248	--	--	723	30	3	9
5	Kuzhalmannam	315	--	--	735	--	14	13
6	Malampuzha	300	--	--	785	14	2	15
7	Mannarkkad	452	--	--	509	18	7	42
8	Nemmara	286	--	--	868	8	6	43
9	Ottappalam	215	--	--	461	11	--	9
10	Palakkad	354	--	--	980	39	7	10
11	Pattambi	390	--	--	888	--	7	27
12	Sreekrishnapuram	317	--	--	625	23	1	13
13	Thrithala	294	--	--	520	24	1	18
	TOTAL	3982	--	--	9010	261	60	230

TABLE 20 - NUMBER OF BENEFICIARIES (BLOCK WISE) (1997-98)

Sl. No.	Name of Block Panchayath	I.R.D.P.	C.R.S.P.	R.L.E.G.P	J.R.Y.	TRYSEM	KUDIR JOTHY	WELL SCHEDULES
1	2	3	4	5	6	7	8	9
1	Alathur	361	538	--	333	11	144	40
2	Aitappady	204	358	--	126	28	119	25
3	Chittur	246	300	--	170	14	89	5
4	Kollengode	265	367	--	176	9	66	75
5	Kuzhalmannam	318	467	--	168	6	117	4
6	Malampuzha	284	453	--	322	9	118	64
7	Mannarkkad	448	617	--	152	35	116	15
8	Nemmara	246	325	--	227	11	68	52
9	Ottappalam	212	289	--	124	35	72	8
10	Palakkad	341	540	--	298	20	93	67
11	Pattambi	348	408	--	324	9	96	55
12	Sreekrishnapuram	279	333	--	245	20	78	38
13	Thrithala	283	369	--	116	12	101	25
	TOTAL	3835	5364	--	2781	219	1277	473

TABLE 20 - NUMBER OF BENEFICIARIES (BLOCK WISE) (1998-99)

Sl. No.	Name of Block Panchayath	I.R.D.P.	C.R.S.P.	R.L.E.G.P.	J.R.Y.	TRYSEM	KUDIR JOTHY	WELL SCHEDOES
1	2	3	4	5	6	7	8	9
1	Alathur	395	298	--	66	9	--	108
2	Attappady	174	3	--	29	-	--	41
3	Chittur	356	140	--	69	3	--	56
4	Kollengode	444	133	--	70	2	--	38
5	Kuzhalmannam	233	182	--	90	6	--	92
6	Malampuzha	324	139	--	80	5	--	41
7	Mannarkkad	512	351	--	83	6	--	71
8	Nemmara	279	103	--	107	-	--	35
9	Ottappalam	220	160	--	59	6	--	37
10	Palakkad	432	--	--	103	8	--	85
11	Pattambi	418	411	--	56	7	--	105
12	Sreekrishnapuram	416	156	--	70	6	--	67
13	Thrithala	426	246	--	26	4	--	89
	TOTAL	4629	2322	--	908	62	--	865

TABLE 20 - NUMBER OF BENEFICIARIES (BLOCK WISE) (1999-2000)

Sl. No.	Name of Block Panchayath	S.G.S.V.	C.R.SP	J.G.S.Y.	J.R.Y.	TRYSEM	KUDIR JOTHY	WELL SCHEDOES
1	2	3	4	5	6	7	8	9
1	Alathur	47	203	32	162	--	13	--
2	Attappady	26	--	11	227	--	47	--
3	Chittur	20	169	27	214	5	3	--
4	Kollengode	8	139	72	273	--	6	--
5	Kuzhalmannam	17	227	34	216	1	13	--
6	Malampuzha	17	192	46	262	15	14	--
7	Mannarkkad	27	402	36	232	16	24	--
8	Nemmara	23	156	27	262	5	10	--
9	Ottappalam	35	182	8	203	18	16	--
10	Palakkad	14	250	44	243	4	28	--
11	Pattambi	5	289	34	252	5	26	--
12	Sreekrishnapuram	130	214	41	327	2	37	--
13	Thrithala	4	240	80	367	--	17	--
	TOTAL	373	2663	492	3240	71	254	--

21 - STATEMENT SHOWING THE ALLOTMENT OF FUNDS (GRANT - IN - AID) TO LOCAL BODIES.

Rs. in Lakhs.

A. BLOCK PANCHAYATHS.

Name of Block Panchayath	1998 - 99			1999 - 2000			2000 - 2001		
	GENERAL	SCP/TSP	TOTAL	GENERAL	SCP/TSP	TOTAL	GENERAL	SCP/TSP	TOTAL
1	2	3	4	5	6	7	8	9	10
Alathur	93.36	60.37	153.73	101.80	61.96	163.76	102.45	67.22	169.67
Attappady	39.21	63.57	102.78	42.75	65.93	108.68	43.03	71.05	114.08
Chittur	68.78	40.03	108.81	75.00	41.17	116.17	75.48	44.61	120.09
Coyalmannam	59.83	56.76	116.59	65.24	58.24	123.48	65.65	63.10	128.75
Kollengode	46.56	38.32	84.88	50.77	39.41	90.18	51.09	42.70	93.79
Malampuzha	80.40	45.18	125.58	87.67	46.41	134.08	88.23	50.32	138.55
Mannarkkad	94.85	46.74	141.59	103.42	47.99	151.41	104.09	52.05	156.14
Nemmara	68.60	34.14	102.74	74.79	35.09	109.88	75.27	38.03	113.30
Ottappalam	45.56	28.15	73.71	49.68	28.88	78.56	49.99	31.25	81.24
Palakkad	64.50	39.93	104.43	70.33	40.90	111.23	70.78	44.34	115.12
Pattambi	77.65	45.56	123.21	84.67	46.74	131.41	85.21	50.68	135.89
Sreekrishnapuram	53.62	29.21	82.83	58.46	29.98	88.44	58.84	32.52	91.36
Thrithala	54.43	42.64	97.07	59.34	43.75	103.09	59.73	47.44	107.17
Block Panchayaths	847.35	570.60	1417.95	923.92	586.45	1510.37	929.84	635.31	1565.15
Grama Panchayaths	3886.88	1611.54	5498.42	4406.26	1453.27	5859.53	4408.89	1594.26	6003.05
Jilla Panchayath	856.03	656.62	1512.65	878.62	631.21	1509.83	884.25	683.48	1567.73
Municipalities	639.38	147.02	786.40	696.56	148.42	844.98	700.84	161.03	861.87
DISTRICT TOTAL	6229.64	2985.78	9215.42	6905.36	2819.35	9724.71	6923.82	3074.08	9997.8

Source : APPENDIX IV Provisions Earmarked to the Panchayaths and Nagarapalikas in the Budgets.

B. GRAMA PANCHAYATHS

Name of Grama Panchayath	1998 - 99			1999 - 2000			2000 - 2001		
	GENERAL	SCP/TSP	TOTAL	GENERAL	SCP/TSP	TOTAL	GENERAL	SCP/TSP	TOTAL
	2	3	4	5	6	7	8	9	10
Alathur	39.04	11.34	50.38	44.22	9.89	54.11	44.23	10.90	55.13
Erumayur	49.09	24.36	73.45	55.59	21.35	76.94	55.62	22.43	78.05
Kannambra	44.12	14.38	58.50	49.97	12.52	62.49	49.98	13.78	63.76
Kavassery	41.61	28.05	69.66	47.13	24.46	71.59	47.14	26.93	74.07
Kizhakkencherry	87.53	24.25	111.78	99.13	21.13	120.26	99.18	23.27	122.45
Puducode	31.87	14.47	46.34	36.10	12.61	48.71	36.11	13.89	50.00
Tarur	42.84	20.81	63.65	48.51	18.14	66.65	43.52	19.99	63.51
Vandazhy	57.75	21.48	79.23	65.41	18.84	84.25	65.45	20.74	86.19
Vadakkencherry	54.55	21.44	75.99	61.78	18.72	80.50	61.81	20.61	82.42
Agali	54.18	52.31	106.49	61.36	55.54	116.90	61.40	63.23	124.63
Pudur	36.74	36.87	73.61	41.60	39.58	81.18	41.61	43.71	85.32
Sholayur	29.90	42.26	72.16	33.86	44.76	78.62	33.87	49.4	83.27
Eruthempathy	36.26	11.36	47.62	41.06	10.16	51.22	41.07	11.20	52.27
Kozhinjampara	55.78	14.74	70.52	63.17	13.53	76.70	63.20	14.91	78.11
Nalleppilly	57.38	20.86	78.24	64.99	18.27	83.26	65.03	20.13	85.16
Pattancherry	41.39	24.19	65.58	46.88	21.28	68.16	46.89	23.45	70.34
Perumatty	57.50	27.93	85.43	65.13	26.18	91.31	65.17	28.86	94.03
Vadakarapathy	52.56	12.30	64.86	59.52	11.43	70.95	59.55	12.59	72.14
Kannadi	33.76	18.99	52.75	38.24	16.56	54.80	38.25	18.25	56.50
Kottayi	31.18	24.98	56.16	35.31	21.77	57.08	35.32	23.98	59.30
Kuzhalmana	45.89	20.86	66.75	51.98	18.11	70.09	52.01	20.05	72.06
Kuthannur	42.88	19.87	62.75	48.57	17.32	65.89	48.58	19.09	67.67
Mathur	29.47	22.99	52.46	44.71	20.00	64.71	44.72	22.03	66.75
Peringottukurissi	37.90	33.49	71.39	42.92	29.20	72.12	42.93	32.15	75.08
Thenkurissi	44.06	29.02	73.08	49.91	25.31	75.22	49.92	27.87	77.79

Rs. In Lakhs.

Name of Grama Panchayath	1998 - 99			1999 - 2000			2000 - 2001		
	GENERAL	SCP/TSP	TOTAL	GENERAL	SCP/TSP	TOTAL	GENERAL	SCP/TSP	TOTAL
	2	3	4	5	6	7	8	9	10
1									
Koduvayur	45.11	20.66	65.77	51.09	18.02	69.11	51.12	19.85	70.97
Kollengode	63.77	26.84	90.61	72.23	23.61	95.84	72.27	25.60	97.87
Muthalamada	84.38	36.07	120.45	91.10	33.90	125.00	91.10	33.90	125.00
Pudumagaram	25.26	9.25	34.51	28.62	8.06	36.68	28.63	8.88	37.51
Vadavannur	30.30	15.77	46.07	34.32	13.74	48.06	34.33	15.12	49.45
Akathethara	36.19	9.30	45.49	40.98	8.13	49.11	40.99	8.97	49.96
Elappully	68.63	23.43	92.06	77.72	20.37	98.09	77.76	22.30	100.06
Malampuzha	66.73	11.03	77.76	75.01	10.34	85.35	75.05	11.69	86.74
Marutharode	40.60	14.67	55.27	45.98	12.89	58.87	45.99	13.67	59.66
Peruvemba	29.66	17.65	47.31	33.59	15.38	48.97	33.60	16.81	50.41
Polpully	28.61	12.98	41.59	32.40	11.29	43.69	32.41	12.44	44.85
Puduppariyaram	53.10	18.26	71.36	60.13	16.04	76.17	60.14	17.64	77.78
Pudussery	93.18	23.78	116.96	103.38	21.62	125.00	103.38	21.62	125.00
Alanelloor	66.54	20.10	86.64	75.36	17.52	92.88	75.40	19.30	94.70
Kanjirapuzha	45.40	15.50	60.90	51.42	13.88	65.30	51.45	15.28	66.73
Karakurissi	32.51	12.12	44.63	36.82	10.57	47.39	36.83	11.64	48.47
Karumba	42.92	14.26	57.18	48.62	12.60	61.22	48.63	13.89	62.52
Kottopadam	58.82	13.01	71.83	66.62	11.59	78.21	66.65	12.78	79.43
Kumaramputhur	41.35	13.65	55.00	46.83	11.99	58.82	46.84	13.18	60.02
Mannarkkad	67.83	25.30	93.13	76.82	22.30	99.12	76.86	24.46	101.32
Thachampara	34.32	9.96	44.28	38.86	8.69	47.55	38.87	9.58	48.45
Thachanattukara	32.87	13.83	46.70	37.23	12.05	49.28	37.24	13.27	50.51

Rs. In Lakhs,

Name of Grama Panchayath	1998 - 99			1999 - 2000			2000 - 2001		
	GENERAL	SCP/TSP	TOTAL	GENERAL	SCP/TSP	TOTAL	GENERAL	SCP/TSP	TOTAL
	2	3	4	5	6	7	8	9	10
Ayalure	43.64	17.38	61.02	49.42	15.62	65.04	45.43	17.69	63.12
Elevancherry	29.21	15.65	44.86	33.09	13.65	46.74	33.10	15.02	48.12
Melarcode	38.92	16.56	55.48	44.08	14.62	58.70	44.09	15.02	59.11
Nelliampathy	62.09	12.70	74.79	70.32	12.05	82.37	70.36	13.81	84.17
Nemmara	53.33	16.79	70.12	60.40	14.75	75.15	60.43	16.04	76.47
Pallassena	36.79	19.26	56.05	41.66	16.79	58.45	41.67	18.10	59.77
Ambalappara	59.57	19.59	79.16	67.47	17.07	84.54	67.51	18.80	86.31
Ananagandi	34.97	12.65	47.62	39.60	11.03	50.63	39.61	12.15	51.76
Chalavara	34.30	17.69	51.99	38.84	15.43	54.27	38.85	17.00	56.85
Lakkidiperur	47.02	15.37	62.39	53.25	13.33	66.58	53.28	14.62	67.90
Vaniunkulam	46.01	19.06	65.07	52.11	16.62	68.73	52.14	18.31	70.45
Koppam	37.15	12.37	49.52	42.07	10.79	52.86	42.08	11.89	53.97
Kulikkallur	36.19	11.66	47.85	40.98	10.17	51.15	40.99	11.20	52.19
Muthuthala	27.89	17.95	45.84	31.59	15.65	47.24	31.60	17.25	48.85
Nellaya	46.00	13.46	59.46	52.09	11.73	63.82	52.12	12.92	65.04
Ongallur	50.11	18.76	68.87	56.75	16.36	73.11	56.78	18.03	74.81
Pattambi	31.56	12.43	43.99	35.74	10.83	46.57	35.75	11.93	47.68
Parudur	33.24	18.03	51.27	37.65	15.73	53.38	37.66	17.33	54.99
Thiruvegapura	41.99	13.63	55.62	47.56	11.88	59.44	47.57	13.08	60.65
Vallappuzha	35.47	9.94	45.41	40.17	8.64	48.81	40.18	9.52	49.70
Vilayur	30.10	8.41	38.51	34.10	7.33	41.43	34.11	8.08	42.19

Rs. In Lakhs,

Name of Grama Panchayath	1998 - 99			1999 - 2000			2000 - 2001		
	GENERAL	SCP/TSP	TOTAL	GENERAL	SCP/TSP	TOTAL	GENERAL	SCP/TSP	TOTAL
1	2	3	4	5	6	7	8	9	10
Kodumba	31.53	15.01	46.54	35.71	13.09	48.80	35.72	14.41	50.13
Keralassery	24.88	8.66	33.54	28.18	7.55	35.73	28.19	8.33	36.52
Kongad	45.16	16.38	61.54	51.15	14.27	65.42	51.18	15.71	66.89
Mankara	26.62	13.51	40.13	30.15	11.78	41.93	30.16	12.97	43.13
Mannur	27.06	9.71	36.77	30.64	8.47	39.11	30.65	9.33	39.98
Mundur	46.60	16.53	63.13	52.77	14.37	67.14	52.80	15.82	68.62
Parali	47.38	25.89	73.27	53.66	22.56	76.22	53.69	24.85	78.54
Payin	48.07	13.88	61.95	54.44	12.09	66.53	54.47	13.31	67.78
Perpulassey	44.10	13.28	57.38	49.95	11.58	61.53	59.96	12.76	72.72
Kalampzhippuram	44.60	13.96	58.56	50.52	12.17	62.69	50.55	13.40	63.95
Kalampuzha	48.19	13.64	61.83	54.58	11.86	66.44	54.61	13.05	67.66
Poakkottukavu	20.69	13.74	34.43	23.43	11.98	35.41	23.44	13.19	36.63
Perikrishnapuram	30.45	10.87	41.32	34.49	9.47	43.96	34.50	10.44	44.94
Thikkadeeni	36.61	11.69	48.30	41.45	10.19	51.64	41.46	11.23	52.69
Vejinezhy	27.86	10.37	38.23	31.56	9.07	40.63	31.57	9.82	41.39
Anakkara	30.85	19.09	49.94	34.94	16.65	51.59	34.95	18.35	53.30
Chalassery	32.32	14.03	46.35	36.60	12.23	48.83	36.61	13.47	50.08
Kapoor	40.57	14.19	54.76	45.96	12.37	58.33	45.97	13.62	59.59
Nagillassery	36.54	20.10	56.64	41.38	17.49	58.87	41.39	19.27	60.66
Pattithara	40.70	24.21	64.91	46.10	21.11	67.21	46.11	23.26	69.37
Thirunitticode	43.58	18.00	61.58	49.36	15.69	65.05	49.37	17.29	66.66
Thiruvalla	33.66	18.27	51.93	38.12	15.92	54.04	38.13	17.55	55.68
Total of Grama Panchayaths	3886.88	1611.54	5498.42	4406.26	1453.27	5859.53	4408.89	1594.26	6003.15

G. MUNICIPALITIES.

Rs. In Lakhs,

Name of Municipalities.	1998 - 99		1999 - 2000		2000 - 2001		
	GENERAL 2	SCP/TSP 3	GENERAL 5	SCP/TSP 6	GENERAL 8	SCP/TSP 9	TOTAL 10
Chittur Thathamangalam	86.37	21.30	94.09	21.36	115.45	23.17	117.87
Ottappalam	136.33	23.14	148.52	23.49	172.01	25.49	174.97
Palakkad	315.00	54.92	343.18	55.06	398.24	59.74	405.12
Shornur	101.68	47.66	110.77	48.51	159.28	52.63	163.91
TOTAL	639.38	147.02	696.56	148.42	844.98	161.03	861.87

Source: APPENDIX IV. Provisions Earmarked to the Panchayaths and Nagarapalikas in the Budgets.

22 - STATEMENT SHOWING THE ALLOTMENT OF FUNDS (GRANT - IN - AID) TO LOCAL BODIES UNDERSPECIAL COMPONENT PLAN AND TRIBAL SUB PLAN.

A. BLOCK PANCHAYATHS

Rs. In Lakhs.

Name of Block Panchayath	1997 - 98			1998 - 99			1999 - 2000			2000 - 2001		
	SCP	TSP	TOTAL	SCP	TSP	TOTAL	SCP	TSP	TOTAL	SCP	TSP	TOTAL
1	2	3	4	5	6	7	8	9	10	11	12	13
Alathur	58.52	0.55	59.07	59.82	0.55	60.37	61.38	0.58	61.96	66.60	0.62	67.22
Attappady	4.27	59.07	63.34	4.36	59.21	63.57	4.48	61.45	65.93	4.86	66.19	71.05
Chittur	30.64	8.69	39.33	31.32	8.71	40.03	32.13	9.04	41.17	34.87	9.74	44.61
Coyalmanam	55.45	-	55.45	56.68	0.08	56.76	58.16	0.08	58.24	63.10	-	63.10
Kollengode	31.25	6.37	37.62	31.94	6.38	38.32	32.78	6.63	39.41	35.56	7.14	42.70
Malampuzha	39.89	4.39	44.28	40.78	4.40	45.18	41.84	4.57	46.41	45.40	4.92	50.32
Mannarkkad	43.28	2.57	45.85	44.24	2.50	46.74	45.40	2.59	47.99	49.26	2.79	52.05
Nemmara	29.39	3.97	33.36	30.04	4.10	34.14	30.83	4.26	35.09	33.45	4.58	38.03
Ottappalam	27.46	-	27.46	28.07	0.08	28.15	28.80	0.08	28.88	31.25	-	31.25
Palakkad	38.96	-	38.96	39.89	0.04	39.93	40.86	0.04	40.90	44.34	-	44.34
Paithambi	44.54	-	44.54	45.53	0.03	45.56	46.71	0.03	46.74	50.68	-	50.68
S.K.puram	28.98	-	28.98	29.12	0.09	29.21	29.88	0.10	29.98	32.42	-	32.42
Thrikkala	41.68	-	41.68	42.61	0.03	42.64	43.72	0.03	43.75	47.44	-	47.44
Block Panchayath Total	474.31	85.61	559.92	484.40	86.20	570.60	496.97	89.48	586.45	539.23	95.98	635.21
Grama Panchayath Total	1421.26	86.76	1508.90	1453.03	172.34	1625.37	1267.05	186.29	1453.34	1390.27	204.90	1595.17
Jilla Panchayath	473.50	257.40	730.90	484.33	172.29	656.62	496.96	134.25	631.21	539.20	144.28	683.48
Municipality Total	176.70	1.29	177.99	145.44	1.58	147.02	148.42	-	148.42	161.03	-	161.03
District Total	2545.77	431.06	2977.71	2567.20	432.41	2999.61	2409.40	410.02	2819.42	2629.73	445.16	3074.89

Source: (1) G.O.(P)No.10/97/Pfig., (2) G.O.(P) No.20/98/Pfig., (3) G.O.(P) No.21/99/Pfig. & (4) G.O.(P) 25/2000/Pfig.

B. G. IAMA PANCHAYATHS

Rs. In Lakhs

Name of Panchayath	1997 - 98			1998 - 99			1999 - 2000			2000 - 2001		
	SCP	TSP	TOTAL	SCP	TSP	TOTAL	SCP	TSP	TOTAL	SCP	TSP	TOTAL
1	2	3	4	5	6	7	8	9	10	11	12	13
Alathur	11.10	--	11.10	11.34	--	11.34	9.89	--	9.89	10.90	--	10.90
Erinayir	23.35	0.25	23.60	23.87	0.49	24.36	20.82	0.53	21.35	22.93	--	22.93
Kannur bra	14.05	--	14.05	14.36	0.02	14.38	12.52	--	12.52	13.78	--	13.78
Kavasser /	27.43	--	27.43	28.05	--	28.05	24.46	--	24.46	26.93	--	26.93
Kizhakkenehery	23.70	--	23.70	24.23	0.02	24.25	21.13	--	21.13	23.27	--	23.27
Puducode	14.15	--	14.15	14.47	--	14.47	12.61	--	12.61	13.89	--	13.89
Tarur	20.35	--	20.35	20.81	--	20.81	18.14	--	18.14	19.99	--	19.99
Vandazhy	20.65	0.24	20.79	21.00	0.48	21.48	18.32	0.52	18.84	20.18	0.56	20.74
Vadakkencherry	20.67	--	20.67	21.34	0.10	21.44	18.61	0.11	18.72	20.50	0.11	20.61
Agali	5.74	23.54	29.28	5.87	46.44	52.31	5.12	50.42	55.54	6.65	57.58	63.23
Pudur	1.99	17.65	19.64	2.04	34.83	36.87	1.78	37.80	39.58	1.97	41.74	43.71
Sholayur	5.07	18.79	23.86	5.18	37.08	42.26	4.52	40.24	44.76	4.99	44.95	49.94
Eruthempathy	9.97	0.59	10.56	10.20	1.16	11.36	8.9	1.27	10.17	9.80	1.40	11.20
Kozhinjampara	11.31	1.61	12.92	11.56	3.18	14.74	10.08	3.45	13.53	11.11	3.80	14.91
Nallepilly	20.01	0.20	20.21	20.46	0.40	20.86	17.84	0.43	18.27	19.66	0.47	20.13
Pattancherry	22.78	0.46	23.24	23.29	0.90	24.19	20.31	0.97	21.28	22.37	1.08	23.45
Perumaty	18.96	4.33	23.29	19.38	8.55	27.93	16.90	9.28	26.18	18.62	10.24	28.86
Vadakarapathy	8.87	1.64	10.51	9.07	3.23	12.30	7.91	3.52	11.43	8.72	3.87	12.59
Kannadi	18.58	--	18.58	18.89	--	18.59	16.56	--	16.56	18.25	--	18.25
Kottayi	24.42	--	24.42	24.97	0.01	24.98	21.77	--	21.77	23.98	--	23.98
Kuzhalmanam	20.32	--	20.32	20.77	0.09	20.86	18.11	--	18.11	19.95	0.10	20.05
Kuthannur	19.43	--	19.43	19.87	--	19.87	17.32	--	17.32	19.09	--	19.09
Mathur	22.43	--	22.43	22.93	0.06	22.99	20.00	--	20.00	22.03	--	22.03
Peringotkurissi	32.75	--	32.75	33.49	--	33.49	29.20	--	29.20	32.15	--	32.15
Thenkurissi	28.39	--	28.39	29.02	--	29.02	25.31	--	25.31	27.87	--	27.87

Name of Panchayath	1997 - 98			1998 - 99			1999 - 2000			2000 - 2001		
	SCP	TSP	TOTAL	SCP	TSP	TOTAL	SCP	TSP	TOTAL	SCP	TSP	TOTAL
	2	3	4	5	6	7	8	9	10	11	12	13
Koduvayur	20.21	--	20.21	20.66	--	20.66	18.02	--	18.02	19.85	--	19.85
Kollenkode	25.26	0.51	25.77	25.83	1.01	26.84	22.52	1.09	23.61	24.40	1.20	25.60
Muthalamada	23.81	5.94	29.75	24.35	11.72	36.07	21.23	12.67	33.90	21.23	12.67	33.90
Pudunagar	9.04	--	9.04	9.24	0.01	9.25	8.06	--	8.06	8.88	--	8.88
Vadavannur	15.41	--	15.41	15.75	0.02	15.77	13.74	--	13.74	15.12	--	15.12
Akathelvara	9.01	--	9.01	9.21	0.09	9.30	8.03	0.10	8.13	8.86	0.11	8.97
Elappully	22.85	--	22.85	23.36	0.07	23.43	20.37	--	20.37	22.30	--	22.30
Malampuzha	7.52	1.69	9.21	7.69	3.34	11.03	6.71	3.63	10.34	7.40	4.29	11.69
Maruthakode	13.93	0.22	14.15	14.24	0.43	14.67	12.42	0.47	12.89	13.67	--	13.67
Peruvemba	17.25	--	17.25	17.63	0.02	17.65	15.38	--	15.38	16.81	--	16.81
Polpully	12.66	--	12.66	12.94	0.04	12.98	11.29	--	11.29	12.44	--	12.44
Pudupparavaram	17.29	0.30	17.59	17.67	0.59	18.26	15.41	0.63	16.04	16.84	0.80	17.64
Pudussery	19.15	2.13	21.28	19.57	4.21	23.78	17.07	4.35	21.42	17.07	4.55	21.62
Alanelloor	19.65	--	19.65	20.09	0.01	20.10	17.52	--	17.52	19.30	--	19.30
Kanjirapuzha	13.56	0.83	14.39	13.86	1.64	15.50	12.09	1.79	13.88	13.31	1.97	15.28
Karakurichi	11.85	--	11.85	12.12	--	12.12	10.57	--	10.57	11.64	--	11.64
Karimba	13.15	0.41	13.56	13.44	0.82	14.26	11.72	0.88	12.60	12.92	0.97	13.89
Kottopadim	11.60	0.58	12.18	11.86	1.15	13.01	10.34	1.25	11.59	11.39	1.39	12.78
Kumarapurthur	13.05	0.16	13.21	13.34	0.31	13.65	11.63	0.33	11.99	12.82	0.36	13.18
Mannarkkad	23.71	0.54	24.25	24.24	1.06	25.30	21.14	1.16	22.30	23.29	1.27	24.46
Thachampara	9.74	--	9.74	9.96	--	9.96	8.69	--	8.69	9.58	--	9.58
Thachanattikara	13.52	--	13.52	13.82	0.01	13.83	12.05	--	12.05	13.27	--	13.27

Name of Panchayath	1997 - 98			1998 - 99			1999 - 2000			2000 - 2001		
	SCP	TSP	TOTAL	SCP	TSP	TOTAL	SCP	TSP	TOTAL	SCP	TSP	TOTAL
	2	3	4	5	6	7	8	9	10	11	12	13
Ayalur	14.86	1.10	15.96	15.20	2.18	17.38	13.25	2.37	15.62	14.59	3.10	17.69
Elavanchery	15.31	--	15.31	15.65	--	15.65	13.65	--	13.65	15.02	--	15.02
Melarcodiy	15.30	0.46	15.76	16.65	0.91	17.56	13.64	0.98	14.62	15.02	--	15.02
Nelhiampattiy	7.94	2.32	10.26	8.12	4.58	12.70	7.08	4.97	12.05	7.81	6.00	13.81
Nemmara	15.91	0.27	16.18	16.26	0.53	16.79	14.18	0.57	14.75	15.22	0.82	16.04
Pallassena	18.84	--	18.84	19.26	--	19.26	16.79	--	16.79	18.10	--	18.10
Ambalappatta	19.15	--	19.15	19.57	0.02	19.59	17.07	--	17.07	18.80	--	18.80
Ananganadi	12.37	--	12.37	12.65	--	12.65	11.03	--	11.03	12.15	--	12.15
Chalavara	17.31	--	17.31	17.69	--	17.69	15.43	--	15.43	17.00	--	17.00
Lakkidiperui	14.90	--	14.90	15.23	0.14	15.37	13.28	0.05	13.33	14.62	--	14.62
Varumkulain	18.64	--	18.64	19.06	--	19.06	16.62	--	16.62	18.31	--	18.31
Koppam	12.10	--	12.10	12.37	--	12.37	10.79	--	10.79	11.89	--	11.89
Kubakkallur	11.40	--	11.40	11.66	--	11.66	10.17	--	10.17	11.20	--	11.20
Muthuthala	17.56	--	17.56	17.95	--	17.95	15.65	--	15.65	17.25	--	17.25
Nellaya	13.15	--	13.15	13.45	0.01	13.46	11.73	--	11.73	12.92	--	12.92
Ongathur	18.35	--	18.35	18.76	--	18.76	16.36	--	16.36	18.03	--	18.03
Pattambi	12.15	--	12.15	12.42	0.01	12.43	10.83	--	10.83	11.93	--	11.93
Parudur	17.64	--	17.64	18.03	--	18.03	15.73	--	15.73	17.33	--	17.33
Thiruvagappur	13.33	--	13.33	13.63	--	13.63	11.88	--	11.88	13.08	--	13.08
Vallappuzha	9.69	--	9.69	9.90	0.04	9.94	8.64	--	8.64	9.52	--	9.52
Vilayur	8.22	--	8.22	8.41	--	8.41	7.33	--	7.33	8.08	--	8.08

Name of Panchayat	1997 - 98			1998 - 99			1999 - 2000			2000 - 2001		
	SCP	TSP	TOTAL	SCP	TSP	TOTAL	SCP	TSP	TOTAL	SCP	TSP	TOTAL
	2	3	4	5	6	7	8	9	10	11	12	13
1												
Kodumba	14.68	--	14.68	15.01	--	15.01	13.09	--	13.09	14.41	--	14.41
Keralassery	8.47	--	8.47	8.66	--	8.66	7.55	--	7.55	8.33	--	8.33
Kongad	16.01	--	16.01	16.37	0.01	16.38	14.27	--	14.27	15.71	--	15.71
Mankara	13.21	--	13.21	13.51	--	13.51	11.78	--	11.78	12.97	--	12.97
Mannur	9.50	--	9.50	9.71	--	9.71	8.47	--	8.47	9.33	--	9.33
Mundar	16.12	--	16.12	16.48	0.05	16.53	14.37	--	14.37	15.82	--	15.82
Parali	25.31	--	25.31	25.88	0.01	15.89	22.56	--	22.56	24.85	--	24.85
Pirayiri	13.57	--	13.57	13.87	0.01	13.88	12.09	--	12.09	13.31	--	13.31
Cherpulassery	12.99	--	12.99	13.28	--	13.28	11.58	--	11.58	12.76	--	12.76
Kadampazhipuram	13.65	--	13.65	13.96	--	13.96	12.17	--	12.17	13.40	--	13.40
Karimpuzha	13.30	--	13.30	13.60	0.04	13.64	11.86	--	11.86	13.05	--	13.05
Pookkottukavu	13.44	--	13.44	13.74	--	13.74	11.98	--	11.98	13.19	--	13.19
Srikrishnapuram	10.63	--	10.63	10.87	--	10.87	9.47	--	9.47	10.44	--	10.44
Thrikkadeeri	11.43	--	11.43	11.69	--	11.69	10.19	--	10.19	11.23	--	11.23
Vellinezhy	10.00	--	10.00	10.22	0.15	10.37	8.91	0.16	9.07	9.82	--	9.82
Anakkara	18.68	--	18.68	19.09	--	19.09	16.65	--	16.65	18.35	--	18.35
Chalissery	13.72	--	13.72	14.03	--	14.03	12.23	--	12.23	13.47	--	13.47
Kappur	13.88	--	13.88	14.19	--	14.19	12.37	--	12.37	13.62	--	13.62
Nagalassery	19.62	--	19.62	20.06	0.04	20.10	17.49	--	17.49	17.27	--	17.27
Pattithara	23.68	--	23.68	24.21	--	24.21	21.11	--	21.11	23.26	--	23.26
Thirunittacode	17.60	--	17.60	17.99	0.01	18.00	15.69	--	15.69	17.29	--	17.29
Thrithala	17.86	--	17.86	18.26	0.01	18.27	15.92	--	15.92	17.55	--	17.55
Grama Panch- ayath Total	1421.26	86.76	1508.02	1453.03	172.34	1625.37	1267.05	186.29	1453.34	1390.27	204.90	1595.17

C. MUNICIPALITIES.

Name of Panchayath	1997 - 98			1998 - 99			1999 - 2000			2000 - 2001		
	SCP	TSP	TOTAL	SCP	TSP	TOTAL	SCP	TSP	TOTAL	SCP	TSP	TOTAL
1	2	3	4	5	6	7	8	9	10	11	12	13
Chittur - Thathamangalam	24.43	--	24.43	20.93	0.37	21.30	21.36	--	21.36	23.17	--	23.17
Ottappalam	27.97	--	27.97	23.02	0.12	23.14	23.49	--	23.49	25.49	--	25.49
Palakkad	65.55	1.29	66.84	53.96	0.96	54.92	55.06	--	55.06	59.74	--	59.74
Shornur	57.75	--	57.75	47.53	0.13	47.66	48.51	--	48.51	52.63	--	52.63
TOTAL	175.70	1.29	176.99	145.44	1.58	147.02	148.42	--	148.42	161.03	--	161.03

Source : Budget Allocations.

TABLE 23 - BASIC DETAILS OF PANCHAYATHS/MUNICIPALITIES AS ON 01.07.2000

Sl. No.	Name of Block/ Municipality	Name of Panchayath	Total No. of wards	No. of wards reserved for			Proposed category of chairman	Grade of Panchayath	Area in Sq.K.M	No. of Structures	Taluk	Remarks	
				S.C.	S.T.	Women							
				Total		S.C.							
1	2	3	4	5	6	7	8	9	10	11	12	13	14
1	Alathur	Alathur	13	2	--	5	1	General	Spl.	19.62	7182	Alathur	
2	"	Erimayur	15	3	--	5	1	SC	I	33.67	8560	Do	
3	"	Kannambra	13	2	-	5	1	General	I	29.72	5827	Do	
4	"	Kavassery	13	4	--	5	2	General	I	30.46	6878	Do	
5	"	Kizhakkencherry	18	3	--	6	1	W	I	112.56	11560	Do	
6	"	Puducode	11	2	--	4	1	W	II	16.29	5235	Do	
7	"	Tarur	13	3	--	5	1	General	I	34.27	6032	Do	
8	"	Vandazhy	15	3	--	5	1	W	I	56.78	9180	Do	
9	"	Vadakkencherry	16	3	--	6	1	SCW	Spl.	37.88	9392	Do	
10	Attappady	Agali	17	1	5	6	2*	W	Spl.	139.00	8012	Mannarkad	STW
11	"	Puthur	10	--	6	4	2*	ST	II	413.47	4222	Do	STW
12	"	Sholayur	10	1	4	4	2*	General	II	150.76	5288	Do	STW
13	Chittur	Eruthempathy	10	1	--	4	--	W	I	36.93	5475	Chittur	
14	"	Kozhinjampara	15	1	--	5	--	General	Spl	43.84	6896	Do	
15	"	Nalleppully	16	3	--	6	1	General	Spl	39.87	9956	Do	
16	"	Pattancherry	13	3	--	5	1	General	Spl.	30.30	5862	Do	
17	"	Perumatty	15	3	1	5	1	SC	II	60.79	7795	Do	
18	"	Vadakarapathy	13	1	--	5	--	W	I	49.51	6641	Do	
19	C. waimannam	Kannadi	11	3	--	4	1	W	I	19.80	4088	Palakkad	
20	"	Kottayi	11	3	--	4	1	General	I	19.96	5936	Alathur	

1	2	3	4	5	6	7	8	9	10	11	12	13	14
21	Coyyalmannam	Kuzhalmannam	14	3	--	5	1	W	I	30.62	5907	Alathur	
22	"	Kuthannur	12	3	--	4	1	General	II	35.83	5564	Do	
23	"	Maathur	13	3	--	5	1	SCW	I	24.54	6313	Do	
24	"	Peringottukurissi	12	4	--	4	2	General	I	31.45	5715	Do	
25	"	Thenkurissi	14	4	--	5	2	SC	I	29.92	6796	Do	
26	Kollengode	Koduvayur	14	3	--	5	1	General	Spl	20.61	7271	Chittur	
27	"	Kollengode	15	3	--	5	1	W	Spl	49.33	6158	Do	
28	"	Muthalamada	17	3	1	6	1	SC	Spl	66.76	8502	Do	
29	"	Pudunagaram	10	1	--	4	--	General	I	9.24	3900	Do	
30	"	Vadavannur	10	2	--	4	1	General	II	17.38	3721	Do	
31	Malampuzha	Akathethara	12	1	--	4	--	W	Spl	23.00	6240	Palakkad	
32	"	Eiappully	18	3	--	6	1	General	Spl	49.07	9023	Do	
33	"	Malampuzha	10	1	1	4	--	SC	I	183.42	2668	Do	
34	"	Marutharode	13	2	--	5	1	General	I	19.68	7767	Do	
35	"	Peruvemba	10	2	--	4	1	General	I	20.49	4950	Do	
36	"	Polpully	10	2	--	4	1	General	I	19.96	4416	Do	
37	"	Puduppariyaram	16	2	--	6	1	SCW	Spl	29.58	8777	Do	
38	"	Pudussery	20	2	--	7	1	W	Spl	122.58	12210	Do	
39	Mannarkkad	Alanelloor	19	2	--	7	1	W	I	58.24	9283	Mannarkkad	
40	"	Kanjirapuzha	14	2	--	5	1	W	I	58.44	6489	Do	
41	"	Karakurissi	11	2	--	4	1	General	I	27.00	4590	Do	
42	"	Karimba	12	2	--	4	1	SC	I	69.22	6140	Do	
43	"	Kottoppadam	16	1	--	6	--	General	I	79.81	7392	Do	
44	"	Kumaramputhur	13	2	-	5	1	W	I	37.25	4220	Do	
45	"	Mannarkkad	20	3	--	7	1	General	Spl	63.38	12562	Do	

1	2	3	4	5	64	7	8	9	10	11	12	13	14
46	Mannarkkad	Thachampara	11	1	--	4	--	General	II	35.04	5042	Mannarkkad	
47	"	Thanchanattukara	11	2	--	4	1	General	I	53.97	5041	Do	
48	Nemmara	Ayalure	14	2	--	5	1	W	I	40.94	7096	Chittur	
49	"	Elevencherry	10	2	--	4	1	General	Spl	32.18	4139	Do	
50	"	Melarcode	13	2	--	5	1	General	I	25.52	6924	Alathur	
51	"	Nalhiampathy	10	2	1	4	1	General	I	576.54	3280	Chittur	
52	"	Nemmara	16	2	--	6	1	W	Spl	36.84	8290	Do	
53	"	Pailassena	12	3	--	4	1	General	I	29.33	4554	Do	
54	Ottappalam	Ambalappara	16	2	--	6	1	General	II	50.08	7150	Ottappalam	
55	"	Ananganadi	12	2	--	4	1	W	I	20.78	5399	Do	
56	"	Chalavara	11	2	--	4	1	General	I	27.90	4820	Do	
57	"	Lakkidiperur	14	2	--	5	1	General	I	30.79	7041	Do	
58	"	Vaniumkulam	14	2	--	5	1	General	I	35.52	6064	Do	
59	Palakkad	Kodumba	11	2	--	4	1	SC	I	25.42	5322	Palakkad	
60	"	Keralassery	10	2	--	4	1	General	III	23.87	3497	Do	
61	"	Kongad	14	2	--	5	1	W	Spl	33.55	4759	Do	
62	"	Mankara	10	2	--	4	1	General	I	20.53	4589	Do	
63	"	Mannur	10	1	--	4	--	General	II	18.51	4242	Do	
64	"	Mundur	14	2	--	5	1	W	I	33.04	7188	Do	
65	"	Parali	15	3	--	5	1	General	Spl	30.27	7492	Do	
66	"	Pirayiri	16	2	--	6	1	General	I	18.69	7148	Do	
67	Partur	Koppam	12	2	--	4	1	W	I	25.85	6430	Ottappalam	
68	"	Kutukallur	12	2	--	4	1	SCW	I	22.89	5402	Do	
69	"	Murthuthala	11	3	--	4	1	General	II	19.95	5155	Do	
70	"	Nellaya	15	2	--	5	1	General	II	27.41	5513	Do	

1	2	3	4	5	6	7	8	9	10	11	12	13	14
71	Pattambi	Ongalhur	16	2	--	6	1	W	I	31.68	8004	Ottappalam	
72	"	Pattambi	12	2	--	4	1	General	Spl	15.84	5517	Do	
73	"	Parudur	12	2	--	4	1	SC	I	20.71	4638	Do	
74	"	Thiruvegappura	14	2	--	5	1	General	II	20.46	5864	Do	
75	"	Vallappuzha	12	1	--	4	--	General	II	21.64	5244	Do	
76	"	Vilayur	11	1	--	4	--	W	II	17.73	4673	Do	
77	Srikrishnapuram	Cherulassery	14	2	--	5	1	General	I	27.60	8600	Do	
78	"	K.D ppuram	13	2	--	5	1	General	I	39.71	5654	Do	
79	"	Karimpuzha	14	2	--	5	1	General	II	47.39	7362	Do	
80	"	Pookottukavu	10	3	--	4	1	General	I	22.01	3844	Do	
81	"	S.K.puram	10	2	--	4	1	General	I	29.56	4166	Do	
82	"	Trikkadeeri	12	2	--	4	1	W	II	26.28	4691	Do	
83	"	Vellinezhy	10	2	--	4	1	W	I	26.86	4030	Do	
84	Thirithala	Anakkara	12	3	--	4	1	General	II	20.95	4749	Do	
85	"	Chalissery	12	2	--	4	1	W	II	19.20	5625	Do	
86	"	Kappur	14	2	--	5	1	General	II	23.52	7005	Do	
87	"	Nagalassery	13	3	--	5	1	W	I	26.20	5248	Do	
88	"	Pattithara	14	3	--	5	1	SC	II	27.20	10491	Do	
89	"	Thirumittacode	14	2	--	5	1	SCW	I	32.31	6426	Do	
90	"	Thirithala	12	2	--	4	1	General	I	22.78	4407	Do	
91	Chittur Tathamangalam Municipality		24	3	--	8	1	SCW	--	14.71	6771	Chittur	
92	Ottappalam Municipality		29	3	--	10	1	General	--	32.66	13815	Ottappalam	
93	Palakkad Municipality		50	4	--	17	2	W	--	26.60	28290	Palakkad	
94	Shornur Municipality		27	6	--	9	2	General	--	32.78	9921	Ottappalam	

Source: Deputy Director of Panchayaths.

Table 24 - BASIC DETAILS OF BLOCK PANCHAYATHS AS ON 01.07.2000

Sl.No	Name of Block/Jilla Panchayath	Total No. of wards	No. of wards reserved for				Proposed category of chairman	Area in Sq.K.M.	No. of Voters Election 2000	Taluk	Remarks
			S.C.	S.T.	Total.	Women S.C.					
1	2	3	4	5	6	7	8	10	11	12	13
1	Alathur Block Panchayath	13	2	--	5	1	SCW	371.17	188315	Alathur	
2	Attappady Block Panchayath	10	1	4	4	2*	General	703.23	50115	Mannarkad	*STW
3	Chittur Block Panchayath	10	2	--	4	1	General	261.24	119704	Chittur	
4	Choylmannam Block Panchayath	10	2	--	4	1	General	192.12	125887	Alathur	
5	Kollengode Block Panchayath	10	2	--	4	1	General	163.32	91205	Chittur	
6	Malamuzha Bloc Panchayath	11	2	--	4	1	General	468.04	163273	Palakkad	
7	Mannarkad Block Panchayath	13	2	--	5	1	W	482.35	168747	Mannarkad	
8	Nemmara Block Panchayath	10	2	--	4	1	W	741.35	104685	Chittur	
9	Ottappalam Block Panchayath	10	2	--	4	1	General	165.07	96753	Ottappalam	
10	Palakkad Block Panchayath	10	2	--	4	1	W	205.88	139704	Palakkad	
11	Pattambi Block Panchayath	13	2	--	5	1	W	224.21	170587	Ottappalam	
12	Sreekrishnapuram Block Panchayath	10	1	--	4	--	General	219.41	114748	Ottappalam	
13	Thrikkala Block Panchayath	10	2	--	4	1	SC	172.16	128344	Ottappalam	
14	Palakkad Jilla Panchayath	26	4	--	9	2	General	4369.55	1662067		

Source: Jilla Panchayath Palakkad.

711

TOURIST MAP OF PALAKKAD DISTRICT

Not to Scale

KERALA



- State Boundary
- District Boundary
- Railway Line
- National Highway
- State Highway
- District Roads
- Rivers
- Tourist Centre

