

Sl no.
2876




GOVERNMENT OF KERALA

REFER LIBRARY ALSO

**PANCHAYAT LEVEL
STATISTICS OF
QUILON DISTRICT**

**DEPARTMENT OF
ECONOMICS AND STATISTICS
1986**

PRINTED BY THE S.G.P. AT THE GOVERNMENT PRESS,
ERNAKULAM—1987



**PANCHAYAT LEVEL
STATISTICS OF
QUILON DISTRICT**

**DEPARTMENT OF
ECONOMICS AND STATISTICS
TRIVANDRUM**

LEVEL 1
TO LEVEL 2
OF THE DISTRICT

TO THE DISTRICT
LEVEL 1
LEVEL 2

PREFACE

The department is now in the process of issuing Block Level Statistics for each district. The present one relates to Quilon district. Unlike on the case of the reports of other district, this report has the added advantage of having Panchayat level data for almost all sections of the economy. This publication was prepared by Sri T. O. John, Research Officer, District Office (Economics and Statistics), Quilon under the guidance of Sri V. C. George, District Officer and Sri P. Gopalan, Deputy Director with the co-operation of the staff in the district. The services of the above officers and staff in the district is hereby acknowledged.

Trivandrum,
22-4-1986.

N. GEORGE JOHN,
Director of Economics and Statistics.

1. The first part of the document is a letter from the author to the editor, dated 10/10/1944. The letter is addressed to the Editor of the Journal of the Royal Society of Medicine, and is signed by the author, who is identified as a member of the Society. The letter discusses the author's interest in the journal and the possibility of contributing to it.

2. The second part of the document is a letter from the editor to the author, dated 10/10/1944. The letter is addressed to the author and is signed by the editor. The letter discusses the author's letter and the possibility of publishing the author's work in the journal.

3. The third part of the document is a letter from the author to the editor, dated 10/10/1944. The letter is addressed to the editor and is signed by the author. The letter discusses the author's interest in the journal and the possibility of contributing to it.

4. The fourth part of the document is a letter from the editor to the author, dated 10/10/1944. The letter is addressed to the author and is signed by the editor. The letter discusses the author's letter and the possibility of publishing the author's work in the journal.

5. The fifth part of the document is a letter from the author to the editor, dated 10/10/1944. The letter is addressed to the editor and is signed by the author. The letter discusses the author's interest in the journal and the possibility of contributing to it.

6. The sixth part of the document is a letter from the editor to the author, dated 10/10/1944. The letter is addressed to the author and is signed by the editor. The letter discusses the author's letter and the possibility of publishing the author's work in the journal.

CONTENTS

	Page
I. GENERAL PARTICULARS	
Table 1-1 Name of Taluks, Blocks, Panchayats, Villages and Karas ..	3
1-2 Taluk-wise and Village-wise population 1981 Census ..	30
1-3 Urban and Rural population—Taluks-wise 1981 Census ..	34
1-4 Taluk-wise population growth ..	35
1-5 Taluk-wise Urban and Rural Workers and Non-workers ..	86
1-6 Village-wise totals of workers and non-workers ..	38
1-7 Town and Ward-wise population in Municipalities ..	47
1-8 C.D. Block and Panchayat-wise population growth ..	51
1-9 Panchayat-wise totals of workers and non-workers ..	54
1-10 Panchayat-wise classification of Scheduled Caste workers and non-workers ..	64
1-11 Panchayat-wise classification of Scheduled Tribe workers and non-workers ..	68
 AGRICULTURE, ANIMAL HUSBANDRY AND CO-OPERATION	
Table 2-1 Agricultural activities ..	75
2-2 Irrigation facilities ..	80
2-3 Panchayat-wise Live Stock population 1982 ..	86
2-4 Veterinary Services ..	98
2-5 Block-wise achievement under I.R.D.P. and N.R.E.P. Programmes 1984 ..	104
2-6 Rainfall ..	105
2-7 Co-operation ..	106
2-8 Other co-operative societies ..	112

	Page
III. PUBLIC HEALTH SERVICES	
Table 3-1 Medical Institutions (Government Allopathic) ..	120
3-2 Medical Institutions (Ayurvedic) ..	125
3-3 Medical Institutions (Homoeopathic) ..	130
3-4 E.S.I. Hospitals and Dispensaries ..	136
3-5 Medical Institutions (Private Allopathic) ..	142
3-6 Drinking water facilities ..	147
3-7 Registration of births and deaths ..	152
 IV. EDUCATION	
Table 4-1 No. of Schools ..	160
4-2 No. of students in schools ..	166
4-3 No. of S.C./S.T. students in schools ..	172
4-4 No. of teachers in schools ..	178
4-5 Higher Education—No. of institutions ..	184
4-6 Higher Education—No. of students (Total) ..	190
4-7 Higher Education—No. of S.C./S.T. students ..	196
4-8 Higher Education—No. of teachers ..	202
4-9 Professional Educational Institutions ..	238
4-10 Technical Education ..	212
4-11 Anganavady—Balavadies and Nurseries ..	218
 V. FACTORIES AND INDUSTRIES	
Table 5-1 Factories registered under S.S.I. and Factories Act ..	227
5-2 Distribution of major factories ..	239
 VI. ELECTRICITY	
Table 6-1 Consumers of Electricity and street light ..	244
 VII. BANKING	
Table 7-1 Banking institutions ..	253

	Page
VIII. TRANSPORTS AND COMMUNICATIONS	
Table 8-1 Posts and Telegraphs Offices ..	276
8-2 Road Communications ..	282
8-3 Railways—Stations and Length of Lines ..	288
IX. POLICE AND EXCISE	
Table 9-1 Police Stations and Out posts ..	290
9-2 Excise—Toddy and Arrack Shops ..	296
X. MISCELLANEOUS	
Table 10-1 Employment details ..	304
10-2 Fair price shops and Maveli stores ..	305
10-3 Income and expenditure of Panchayat ..	311
10-4 Houses and Households in Panchayat ..	317
10-5 Polling Booths and Voters ..	322
10-6 Cinema houses ..	328
10-7 Libraries and Reading Rooms ..	334
10-8 Public and Private markets ..	340



SECTION I
GENERAL PARTICULARS




TABLE 1.1

Name of Taluk, Block, Panchayat, Village and Karas

Taluk (1)	Block (2)	Panchayat (3)	No. of Wards (4)	Village (5)	Karas (6)
Pathanapuram	Anchal	Anchal	10	Anchal	Eram Cheranadu Vadamon Agastiacode Thazhamel Panayancheri Alayamon Chennappetta Anakulam
		Alayamon	9	Alayamon	Hillkara Maravamchira Ezhamkulam Marthantankara Kulathupuzha Kandanchira Chozhiakode Anchal Range Thenmala Range Kulathupuzha Range
		Kulathupuzha	10	Kulathupuzha	Ayiramalloor Archal Nettayam Ayilara Eroor
		Eroor	12	Eroor	

TABLE 1.1—(cont.)

Taluk (1)	Block (2)	Panchayat (3)	No. of Wards (4)	Village (5)	Karas (6)
		Thenmala	10	Edamou	Thumbode Pazhayeroor Panayamthrik- koyikkal Anchal Range Hillkara Chaliyakara Cheruthannoor Anapertakongal Vellimala Edamon Andoorpacha Urukunnu Ottakkal Thenmala Malayalam Plantation Pathanapuram Range
	Aryankavu		9	Aryankavu	Achancovil Hillkara Kazhuthayurutti Edappalayam Aryankavu Aryankavu Range Achankovil Range

Karavaloor	9	Karavaloor (Portion)	Vamchempu Mathra (Portion) Karavalur
Edamulackal	12	Edamulackal	Vayakkal Mathurappa Padijattunkara Chempakarama- nalloor Edamulackal Perungalloor Kambamcode Ayoor
Edamulackal		Arackal	Kokkad Thadikkad Podiyattuvila Valakom Perumanoor Malamel Pullamcode Arackal Thevartottam Mathurappa
Quilon		Anchalummood	Kurecpuzha Necravil Mathili Kadavur Kottakikakam Murunthal Njarackal
		Thrikkadavur	11
		Thrikkadavur	

TABLE 1.1—(cont.)

Taluk (1)	Block (2)	Panchayat (3)	No. of Wards (4)	Village (5)	Wards (6)
Kottarakkara	Chadaya-mangalam	Chadaya-mangalam	9	Chadaya-mangalam	Astamendi
					Vadakkakasa
	Kilikolloor	Kilikolloor	12	Sakthikulangara	Naduvilachery
					Inchavilla
					Njarackal
					Thekkechery
					Prakkulam
					Sakthikulangara
					Meenathuchery
					Kureepuzha (Portion)
Kannimel					
Thirumullavaram (Portion)					
Kottarakkara	Chadaya-mangalam	Chadaya-mangalam	9	Chadaya-mangalam	Karikode
					Arunootimangalam
					Mangad
Kottarakkara	Chadaya-mangalam	Chadaya-mangalam	9	Chadaya-mangalam	Kilikolloor (Portion)
					Poredam
Kottarakkara	Chadaya-mangalam	Chadaya-mangalam	9	Chadaya-mangalam	Theruvumbhagam
					Velloopara
Kottarakkara	Chadaya-mangalam	Chadaya-mangalam	9	Chadaya-mangalam	Edakkode
					Poomgodu
Kottarakkara	Chadaya-mangalam	Chadaya-mangalam	9	Chadaya-mangalam	Kudavur
					Akkonam
Kottarakkara	Chadaya-mangalam	Chadaya-mangalam	9	Chadaya-mangalam	Chadayamangalam

Nilamel	8	Nilamel	Kuriyode Kaiithode Veelari Mulayakonam Murakkumon Nilamel Elampazhamoor Edathara Kadackal-A Kadackal-B Kadackal-C Kadackal-D Muthayil Kummil Thachonam
Kadackal	14	Kadackal	Chithara Chiravoor Muthayil Kummil Machira Chokkamala Anchal Range Malaparoor Vadakkakottakkal Vayala Thekkokottakal Keezhthoni Ittiva Charparampu PunnamoneLah
Chithara	14	Chithara	
Kottarakkara		Ittiva	
		Chadaya- mangalam	

TABLE 1.1—(cont.)

<i>Taluk</i> (1)	<i>Block</i> (2)	<i>Panchayat</i> (3)	<i>No. of Wards</i> (4)	<i>Village</i> (5)	<i>Karas</i> (6)
		Elamadu	10	Elamadu	Mannoor Thudayannoor Kattampally Chenappara Nettayam Paramgodu Vemgoor Cheruvakkal Elamadu Cheriyavelinalloor Arikannoor
		Velinalloor	10	Velinalloor	Nettayam Cheruvakkal Neduveli Chengoor Mecyana Oyoor Kalavayal Ugramkunna Karingannoor Cheriyavelinalloor Attoorkonam
Karunagappally	Chavara	Chavara	13	Chavara	Kovilthottam Cherusseribhagom Thottimuvadakku Madappally

Chola
 Mukundapuram
 Pattathanam
 Menampally
 Kottackakom
 Kulangarabhagam
 Karithura
 Chavara
 Puthukkadu

Padinjattikkara
 Naduvilekkara
 Mullikkala
 Arinalloor
 Mottackal
 Palackal
 Puthensanketham
 Koivila North
 Koivila South

Vadakkumbhagam
 Malibhagam
 Thekkumbhagam
 Naduvathucheri
 Neendakara
 Kollaka
 Vadakkumthala West
 Vadakkumthala East
 Mulakkcri
 Kannamkarabhagam
 Manayil
 Maveli

Thevalakkara 13

Thekkumbhagam 8

Neendakara 8
 Panmana 14

Thevalakkara

Thekkumbhagam

Neendakara
 Panmana

TABLE 1.1—(cont.)

<i>Taluk</i> (1)	<i>Block</i> (2)	<i>Panchayat</i> (3)	<i>No. of Wards</i> (4)	<i>Village</i> (5)	<i>Karas</i> (6)
Quilon	Chittumala	Mundro Island	8	Mundro Island	Midappally
					Porukara
					Pannana
					Palod
					Nectiyad
					Kunalatharabhagom
					Vazhayilbhagom
					Naduvathucheri
					Akkalbhagom
					Kolam
					Chittoor
					Ponmana
					Makkad
					Kalari
					Vaduthala
					Chola
					Quilon
Kidapram					
Pathanthuruthu					
Kandramkani					
Nemmeni					
Villimangalam					
Pazhamthuruthu					
Koyikkal					
Pazhayar					
Maravur					

	Uppukoodu				
	Thekkemuri				
	Thazham				
	Koduvila				
	Mulavana				
	Kanjiracode (Portion)				
	Perayam				
	Kanjiracode (Portion)				
	Perumon				
	Chittayam				
	Panayam				
	Ambalavayal				
	Chonamchira				
	Chemmakkadu				
	Cherumoodu				
	Edavattom				
	Kuzhiyam				
	Charukad				
	Pampalil				
	Kandachira				
	Chathinamkulam				
	Adichanalloor				
	Kaithakuzhi				
	Kummalloor				
	Kundumon				
	Plakkad				
	Mylakkadu				
	Thazhathala				
	Mulavana	8	Mulavana		
	Perayam	9	do.		
	Perinad	14	Perinad		
	Adichanalloor	11	Adichanalloor		
Ithikkara	Adichanalloor				

TABLE 1.1—(cont.)

<i>Taluk</i> (1)	<i>Block</i> (2)	<i>Panchayat</i> (3)	<i>No. of wards</i> (4)	<i>Village</i> (5)	<i>Karas</i> (6)
		Chathanoor	14	Mecnadu	Mampallikunnam Koippadu Edamadu Varinjam Chathanoor Eram Chathanoor Thazham Mecnadu Nedumgolam Chirakkarghazham Uliyanadu Chirakkara Edavattom Chirakkara- Kulathukonam
		Poothakkulam	10	Poothakkulam	Kalakkode Koonayil Poothakkulam Nellettil
		Kathvathukkal	13	Kalluvathukkal	Virinjam Nadackal Vilavoorkonam Velamanoor Kizhakkemala Elamkulam Thazham Mernakonam

Chirakkara
 Edavattam
 Kulathukonam
 Karimpalookonam
 Kottakkeram
 Kadampattukonam

Nedumpana 13 Nedumpana

Pazhangalam
 Nedumpana
 Nallila
 Puliya
 Elavoor
 Pallimon
 Muttakkavu
 Kundumon
 Miyyannoor
 Kongal
 Koonayil

Paravur 13 Paravur

Kottappuram
 Kurumandal
 Pozhikkara
 Thekkumbhagam
 Alappadu

Karunagappally Karunagappally 14 Karunagappally

Maruthoorkulangara
 North

Nambaruvikala
 Padamayarkulangara

North
 Maruthurkulangara
 South

Cheriyazheekal
 Pandarathuruthu

TABLE I. I.—(cont.)

<i>Taluk</i> (1)	<i>Bloch</i> (2)	<i>Panchayat</i> (3)	<i>No. of wards</i> (4)	<i>Village</i> (5)	<i>Karas</i> (6)
					Kozhikode West
					Ayanuvelikulangara North
					Padanayarkulangara South
					Kesavapuram
					Ayanuvelikulangara South
					Kozhikode East
					Vellanathuruthu
					Pavumba North
					Pavumba South
					Manappally North
					Vadakkum Muri East
					Vadakkum Muri West
					Kadathur
					Thekkum Muri West
					Thekkum Muri East
					Manappally South
					Puliyoorvanchi North
					Thodiyoor
					Vengara
					Kallelibhagam
					Pooliyoor Vanchi South
					Muzhangodi
		Thazhava	11	Thazhava	
		Thodiyoor	12	Thodiyoor	

Mynagappally	11	Mynagappally	Venga Mynagappally South Mynagappally North Kadappa Edavanasseri Kizhakkekkara
Allappadu	..	Karunagappally	Pandarathuruthu Vellanathuruthu Cheriya Azhekkal
10	10	Kulasekhara- puram	Alappadu Parayakkadavu Kuzhithura
..	..	Perunadu	Sarayikkadu Azhekkal
Kottarakkara	10	Kareepra	Thrippilazhikam Churula Kuzhimathikad Chovva Iloor Edackadam Kadackode Plackode Kareepra Thalavookonam Madanthacode Vakkanad Nedumancavu Ettuvaikode
Kottarakkara	9	Ezhukone	Karuveli Chittakod Edavattam

Thrikkannamanga
Nellikunnam
Ambalappuram
Chanthur
Annoor

Veliyam 10 Veliyam

Chepra
Odanavattam
Kattayil
Muttara
Kudayattoor
Padinjathumkara
Kottara
Kizhakkakara
Malayil
Kayila

Pooyappally 9 Pooyappally

Kottara
Pooyappally
Kayila
Mylode
Nelliparampu
Maruthamonpally
Chenkulam
Kozhikode
Oyoor
Payyakkode

Quilon Mukhathala Thrikkovilvattam 12 Thrikkovilvattam

Thattarkonam
Cheriyela
Cherikonam
Naduvilakkara
Chenthapoor

TABLE 1.1—(cont.)

Taluk (1)	Block (2)	Panchayat (3)	No. of wards (4)	Village (5)	Karas (6)
					Vettilathazham
					Kurumanna
					Thrikkovilvattom
					Pankonam
					Kannanalloor
					Kizhavoar
					Puthuchira
					Mylapoor
					Perayam
					Thazhathala
					Mylakkad North
					Thattamala
					Palathara
					Vadakkevila
					Manakkadu
					Mulluvila
					Ayathil
					Punthalathazham
					Pattathanam
					(Portion)
					Thekkevila
					Kayyalakkal
					Panhrandumuri
					Panakkal
					Valathungal
					Thazham
		Vadakkevila	13	Vadakkevila	
		Eravipuram	13	Eravipuram	

Aackoli
Vadakkumbhagom
Thekkumbhagom
Mayyanad

Mayyanadu 12 Mayyanadu

Mayyanadu
Ackolil
Ayiramthengu
Thekkumkara
Neduvilakkara
Thazham
Valathungal
Pinakkal
Vadakkumkara
Keezhachery
Vadakkumkara
Padinjattecherry

Kottamkara

15

Kottamkara

Peroor
Kottamkara
Punukkannoor
Perumpuzha
Kundara

Karunagappally Oachira

Oachira

10

Krishnapuram

Mamana
Vayanakathu-
karanima

Madathikaranima
Kottampally
Njakkana
Changankulangara
Valiyakulangara
Payikkuzhi

Perunadu
(Portion)

TABLE 1.1—(cont.)

<i>Taluk</i>	<i>Block</i>	<i>Panchayat</i>	<i>No. of Wards</i>	<i>Village</i>	<i>Karas</i>
(1)	(2)	(3)	(4)	(5)	(6)
		Clappana	10	Perunadu (Portion)	Prayar South Clappana North Clappana South Varavila Perunadu
		Kulasekhara- puram	12	Kulasekhara- puram	Kottackupuram Adinadu North Adinadu South Karunagappally Kadathur Neelikkulam Punnakulam
Karthigappally		Krishnapuram	10	Kayamkulam (Portion)	Peringala Pullikkanakku Kappil West Kappil East Krishnapuram Memana Njakkanal Thekkekochumuri
Karthigappally		Devikulagara	10	Puthuppally (Portion) Puthuppally (Portion)	Prayar North Puthuppally South Puthuppally North Govindamuttam North Kochumuri

Pathanapuram	Pattazhi	8	Pattazhi	Thekkescheri Kannimel Panthaplavu Nadutheri Maruthamonbhagom
	Pattazhi Vadakketara	8	Pattazhi Vadakketara	Thazhathu North Erathu North Meenathutheri Malur
	Thalavoor	11	Thalavoor	Pandithitta Nadutheri Manjakkala Njarakkad Kura Vadacode
	Vilakkudy	10	Vilakkudy	Kuriara Vilakkudy Kunnikode Avaneeswaram Elambal
	Pathanapuram	10	Pathanapuram	Edathara Pathrickal Nadukunnu Manchalloor Kundayam Pathanapuram Range
	Piravanthoor	11	Piravanthoor	Hillkara Karavoor Punnala

TABLE 1.1—(cont.)

Taluk (1)	Block (2)	Panchayat (3)	No. of Wards (4)	Village (5)	Karas (6)
Kunnathur	Sasthamcotta	Kallada West	9	Kallada West	Kizhakkemuri
					Piravanthoor
	Sasthamcotta	Kunnathur	10	Kunnathur	Elikkattoor
					Mannarappara Range
					Pathanapuram Range
					Kanatharkunnam
					Valiyapadam
					Koyikkalbhagom
					Naduvillekkara
					Ayithottuva North
					Kothappuram
Ayithottuva South					
Pallisserikkal					
Manakkara					
Pañappatty					
Muthuppilakad West					
Muthuppilakad East					
Peruvellikara					
Karimthottuva					
Iverkala Padiñjattu- kara North					
Manampuzha					
Kunnathur West					
Thuruthikkara					
Thottathummuri					
Kunnathur Naduvil					

Kummathur East
 Iverkala Padinjattin-
 kara South
 Iverkala Padinjattin-
 kara Naduvil
 Iverkala Kizhakke-
 kara North
 Iverkala Kizhakke-
 kara South
 Iverkala Kibhakke-
 kara East

Sooranadu South 9 Sooranadu South

Kidangayam North
 Eravichira West
 Eravichira Naduvil
 Eravichira East
 Thrikkunnapuzha
 North
 Inchakkadu
 Ayilkkunnam
 Thrikkunnapuzha
 South
 Kidangayam Naduvil
 Kidangayam
 Kannimel

Sooranadu North 10 Sooranadu North

Panthrandumuri
 Pulikulam
 Anayadi
 Naduvilemuri
 Pathirikal
 Edappanayam

TABLE 1.1—(cont.)

Taluk	Block	Panchayat	No. of Wards	Village	Karas
(1)	(2)	(3)	(4)	(5)	(6)
		Kadampanad	10	Kadampanad	Padinjattammuri Padinjattam Kizhakkemuri Thekkemuri
					Kadampanad North Kadampanad South Tharayoor South Mannadi Kizhaku Kalayilku West Mannadi Kizhaku Kalayilku East Memannadi Mannadi Kizhaku Naduvil Mannadi Mukhamuri Mannadi Padinjaru East Mannadi Padinjaru Thazhathu
	Poruvazhy		10	Poruvazhy	Vadakkemuri Edakkad Ambalathumbhagora Naduwilemuri Pallimuri Kambaladi

Pallikkal	13	Pallikkal	Pazhukulam West Elampally Pallikkal Kaithackal Cherukunnam Thottuva Thengamom Pazhukulam East Mclood Ammakandakara Karuvatta Malamekkara Kunnathukara Pothead Cherupuncha Thekkumuri Mundappally Kulakkada thazhathu Kulakkada East Erathu Kulakkada Poovathoor East Poovathoor West Attuvasseri Puthoor Myloomkulam Vendar Perumkulam
Pallikkal	••	Peringanad	Erungoor Alppattur Padinjattumkara
Kulakkada	11	Kulakkada	
Kottarakkara		Vettikkavala	Melila
		Melila	Melila

Ummannoor	12	Ummannoor	Thudanthala Nellikunnam Vilangara Vilayanthoor Nedumonkavu Ummannoor Ambalakkara Valakom Andoor Marangattukonam Police Melkulangara Thevannoor Vayakkal
Vettikkavala	11	Vettikkavala	Thettiyoode Eranoor Uliyanad Maranad Karikkamittam Kannamcode Panaveji Thavachira Chakkuvarakkal

TABLE 1.1—(cont.)
NAME OF TALUK, MUNICIPALITY, VILLAGES AND WARDS

<i>Name of Taluk</i> (1)	<i>Name of Municipality</i> (2)	<i>Name of Villages</i> (3)	<i>Name of Wards</i> (4)
Quilon	Quilon	Quilon East	Uliyacoil North Uliyacoil Middle Uliyacoil South Asramom North Asramom West Asramom Middle Asramom South Contonment South Contonment North Vadakkumbhagom Andamukkom Thamarakulam Pallithottam Beach East Beach South Beach North Kottakkakom Palace Thevally Cutchery
		Vadakkevila	Pattathanam West Pattathanam East Polayathode
	Eravipuram		Mundakkal East Mundakkal Middle Mundakkal West Kaikkulangara North
	Quilon West		

Kaikkulangara East
 Kaikkulangara West
 Thangasseri
 Punnathala South
 Punnathala North
 Mulankadakom
 Kureepuzha East
 Kureepuzha West
 Manayikulangara

Punalur

Punalur

Pathanapuram

Arapunna
 Chemmanthoor
 Chalakode
 Paper Mill
 Musavarikkunnu
 Sasthamkonam
 Bharanikavu
 Market
 College
 Komalamkunnu
 Cutchery
 Tholikkode
 Maniyar
 Astamangalam
 Kakkode
 Aikkarakonam
 Valakkode
 Gracing Block
 Plachery
 Kalayanadu
 Thumbode
 High School
 Nellippally
 Vilakkuvattam

TABLE 1.2

Tahak and Village-wise Population (1961 census)

Serial number	Tahak/Village	Area in sq. km.	No. of households	Population			Literate population			Scheduled Caste population			Scheduled Tribe population		
				Persons	Males	Females	Persons	Males	Females	Persons	Males	Females	Persons	Males	Females
1	I. KARUNAGAPPALLY	192.2	60375	172346	173061	249672	199253	116419	90346	15228	15118	75	32	48	
2	Perinad	25.75	6833	18659	19487	28098	14708	18395	2574	1271	1803	
3	Krishnapuram	7.45	2196	5957	6324	9099	4754	4345	1341	663	678	
4	Thazhava	25.58	6080	16305	16671	23956	12682	11284	3001	1519	1482	
5	Kulasekharapuram	18.77	7306	21061	21154	29621	16045	19576	2424	1239	1185	
6	Karunagappally	21.16	8175	48738	24448	36440	19322	17118	4140	2077	2063	
7	Theodiyoor	20.61	6220	17900	17635	25489	13715	11776	4101	2045	2056	16	4	12	
8	Thevalakkara	15.71	5811	33414	16726	16688	22925	12188	3277	1644	1639	
9	Pannaina	16.85	6842	41096	20390	29359	15922	13447	4289	2156	2193	
10	Chavara	11.89	5881	33388	16719	24671	13062	11609	3032	1508	1524	54	25	29	
	Thakkumbhagom	30.45	5031	13705	13723	20594	10862	9732	2167	1106	1061	5	3	2	
	II. KOTTARAKARA	551.6	90595	238928	248729	362048	187979	174069	68669	39896	34773	280	194	146	
1	Taluk	23.62	5154	26970	13143	13627	20310	10753	10057	6007	2986	3021	
2	Pavithreswaram	29.18	5482	27849	13504	14345	21164	10807	10357	4331	2120	1	
3	Kulakkada	27.49	5928	27565	13472	14098	20589	10649	9940	5046	2457	2589	
4	Myloam	18.52	3513	19645	10027	15186	7831	7355	2960	1131	1239	

5	Vetrikavala	36-23	5563	30612	15028	15584	23040	11859	11131	4750	2319	2431	6	3	3
6	Kottarakara	17-40	4830	26678	13134	13544	21221	10875	10346	3312	1632	1680	3	3	3
7	Neduvathur	22-70	4511	24023	11782	12211	18697	9592	9105	3373	1705	1658
8	Ezhukone	17-24	3791	20953	10258	10695	16547	8480	8067	3503	1774	1729
9	Kareepa	23-20	4577	25109	12244	12865	19267	9666	9401	2992	1463	1529
10	Pooyappally	22-28	3650	20280	9890	10390	15419	7919	7500	2724	1356	1368	35	18	17
11	Veliyan	30-28	4977	27115	13461	13654	20596	10741	9855	3975	2012	1963
12	Ommannur	34-03	5341	29100	14256	14844	21595	11137	10458	4234	2067	2167
13	Elamadu	30-42	3863	21087	10259	10778	15118	7819	7299	2476	1204	1272	8	4	4
14	Velinallor	27-46	3876	21548	10696	10852	14817	7944	64873	2416	1182	1234
15	Chadayamangalam	41-06	5615	30592	14952	15640	21365	11277	10088	3644	1812	1832
16	Ituva	43-89	5604	30112	14754	15356	21728	11409	10319	3095	1523	1572
17	Kadakkal	48-30	7756	40539	19725	20814	28965	15147	13818	5038	2482	2556
18	Chithara	57-70	7164	37930	18752	19178	25924	13874	12050	5393	2671	2722	230	109	121
III. KUNNATHUR															
TALUK															
1	Sooranad North	160-5	33245	177929	80495	89434	128026	67382	60644	30773	15339	15434	16	8	8
2	Pallikal	22-67	4488	23223	11443	11780	16553	8633	7820	3869	1937	1932	7	3	4
3	Kunnathur	21-44	4128	21038	10448	10590	16158	8418	7740	3229	1615	1614	3	1	2
4	Poruvazhy	19-35	4175	22327	11231	11096	15221	8145	7076	3832	1921	1911
5	Sooranad South	17-17	3391	18923	9405	9418	13260	7053	6207	2935	1475	1460	6	4	2
6	Sasthancotta	24-42	4668	25502	12662	12840	18813	9835	8878	3994	1976	2018
7	Kallada West	13-36	3124	16692	8247	8445	12247	6414	5833	3711	1767	1944
8	Mynagappally	19-70	5745	32637	16376	16261	23268	12457	10811	5266	2664	2602
IV. PATHANAPURAM															
TALUK															
1	Patrazhy	123869	71293	374072	185641	188431	270556	141945	128621	49494	24686	24798	2186	1126	1060
2	Pathanapuram	39-72	6451	33008	16064	16944	24878	12796	12082	4616	2331	2285
3	Piravanthoor	23-65	4073	21234	10583	10651	15127	8025	7102	3182	1587	1593
4	Pidavoor	126-13	5438	27480	13697	13783	19840	10303	9537	4439	2255	2184	131	78	53
5	Thalavoor	14-78	2280	11457	5608	5849	8863	4535	4328	1282	633	649
6	Vilakkudy	20-34	3864	20234	9937	10297	15358	7429	6929	2858	1371	1524
7	Karavali (portien)	21-43	4881	27335	13491	13844	19881	10470	9411	2605	1297	1308
8	Arackal	23-64	3770	19878	9738	10140	14642	7513	7129	2621	1303	1318
9	Edamulackal	17-81	2620	14164	7095	7069	10410	5503	4907	1507	762	745	92	46	46
		20-92	3355	18060	8916	9144	13477	7043	6434	1804	895	909

TABLE 1.2—(cont.)

Serial number	Taluk/Village	Area in sq. Km.	No. of households	Population			Literate population			Scheduled Caste population			Scheduled Tribe population		
				Persons	Males	Females	Persons	Males	Females	Persons	Males	Females	Persons	Males	Females
1	2	3	4	5	6	7	8	9	10	11	12	13	14	15	16
IV. PATHANAPURAM TALUK—(cont.)															
10	Anchal	24.45	4707	24993	12341	12652	18622	9711	8911	2454	1220	1234
11	Aleyamon	37.74	3160	17002	8269	8733	12389	6286	6103	2457	1229	1228
12	Exoor	42.99	5627	29447	14630	14830	21075	11093	9982	3957	2023	1934
13	Edamon	203.60	5269	26788	13676	13112	18443	10094	8349	3994	1982	1952
14	Aryancavu	157.39	2390	11894	6115	5769	7129	4000	3129	2694	1329	1355
15	Kulathupuzha	422.23	5454	28069	14080	213989	17945	9717	8328	5076	2522	2554
16	Punatur (Municipality)	34.60	7954	43039	21401	21638	32467	16327	15560	3971	1947	2024
V. QUILON TALUK															
1	Quilon (portion)	9.17	6663	38559	19367	19192	28337	15110	13327	3664	1823	1841
2	Thrikkaruva	13.38	3785	20788	10279	10509	15127	7956	7171	2663	1430	1433
3	Mundroc Island	13.36	1900	9938	5011	4927	7630	3997	3633	1449	744	705
4	Kallada East	12.20	3580	19730	9654	10076	14809	7614	7195	4024	1983	2041
5	Mulavana	26.54	6422	36928	18390	18538	28633	14833	13800	4480	2190	2240
6	Perinad	24.92	8125	44629	22166	22663	33641	17863	15778	7266	3062	3684

7	Thrikkadavoor	14-85	5594	31236	15542	15694	23461	12971	11090	25544	1256	1298
8	Kilikkolloor (portion)	5-33	3528	21079	10480	10399	15158	8158	7000	2948	1224	1324
9	Kottamkara	25-31	9259	53949	26733	26616	39075	21044	18031	8516	4219	4297
10	Thrikkovilvattom	22-22	7590	43541	22686	22855	30968	16795	14173	4896	2413	2433
11	Nedunpans	28-06	6082	36364	18057	18307	24887	13427	11460	4391	2157	2234
12	Mayyanad	16-83	6108	35599	17576	18023	26216	13550	12666	4131	2053	2078
13	Adichanalloor	16-88	9663	22047	10673	11374	16456	8390	8066	2566	1254	1312
14	Meenad	33-56	7452	41191	20030	21161	30558	15658	14900	6064	3028	3036
15	Paravoor	0-19	22	123	58	65	82	40	42	49	25	24
16	Poothaakulam	16-57	9814	20696	9677	11019	14202	7222	6980	2947	1383	1564
17	Kalluvathukkal	36-57	6358	35705	17189	18516	25759	13252	12517	6026	2923	3103
18	Quilon (Municipality)	18-48	23360	137943	68577	69366	104883	54214	50669	9183	4544	4639	429	203
19	Kilikkolloor (O.C.)	5-88	4907	29655	14596	15059	20884	11188	9696	2971	2462	1495
20	Vadakkaveila	8-55	7182	43680	21828	21852	31344	16841	14503	4135	2056	2079
21	Eravipuram	10-06	7734	47274	23505	23769	33446	17591	15875	9682	1804	1878	1	1
22	Paravoor	16-19	5963	35562	17186	18376	23878	12186	11692	3865	1873	1932	20	14
													226	226

TABLE 1.3
Urban and Rural—Population—Taluk-wise (1961 Census)

Taluk	Total Rural/Urban	Area in sq. km.	No. of households	Population			Density of persons per sq. km.	Sex ratio	Decadal growth rate 1971-81	Literate population					
				Person	Males	Females				Person number	Percentage	Female number	Percentage	Scheduled Caste	Scheduled Tribe
Karunagappally	T	192.2	60375	345427	172346	173081	1791004	N.A.	249672	..	116419	..	30346	75	
	R	192.2	60375	345427	172346	173081	1791004	N.A.	249672	..	116419	..	30346	75	
	U
Kottarakkara	T	551.6	90595	487657	238928	248729	8841041	+15.72	362048	74.24	174069	69.98	58669	280	
	R	551.6	90595	487657	238928	248729	8841041	+15.72	362048	74.24	174069	69.98	58669	280	
	U
Kannathur	T	160.5	33245	177929	88495	89434	1101010	N.A.	128026	..	60544	..	30773	16	
	R	160.5	33245	177929	88495	89434	1101010	N.A.	128026	..	60544	..	30773	16	
	U
Pathanapuram	T	1233.7	71298	374072	185641	188431	3031015	+20.14	270566	72.33	128621	68.26	49404	2186	
	R	1199.1	63339	331035	164240	166793	2761016	+11.42	238079	71.92	113061	67.79	45513	2053	
	U	34.6	7954	43039	21401	21638	12441011	+217.35	32487	75.48	15560	71.91	3971	133	
Quilon	T	380.2	139032	807816	390220	406556	21251023	+19.21	589564	72.98	280264	68.60	92146	505	
	R	321.0	89896	513702	253563	260134	16001026	+2.47	375109	73.02	177829	68.36	63394	49	
	U	59.2	49146	294114	145682	148422	49721919	+66.79	214455	72.94	102435	69.02	23762	456	
Quilon District	T	2318.2	394540	2192901	1084670	1108231	8701021	N.A.	1599374	..	760017	..	271418	3062	
	R	2424.4	337440	1855748	917572	938174	3961022	N.A.	1352932	..	662022	..	243685	2473	
	U	938	57100	337158	167093	170060	3591017	N.A.	246942	..	117995	..	27733	589	

TABLE 1.4

Taluk-wise Population Growth

<i>Taluk</i>	<i>Population 1971 Census @</i>	<i>Population 1981 Census @</i>	<i>Estimated population 1984</i>
District Total	1,854,101	2,192,901	2,304,900
1. Karunagappally	294,620	345,427	362,300
2. Kottarakkara	421,406	487,657	509,900
3. Kunnathur	149,730	177,929	187,200
4. Pathanapuram	310,699	374,072	395,800
5. Quilon	677,646	807,816	849,700

*The figures given for 1971 and 1981 years are the population of the corresponding area of the newly constituted Taluks and Districts.

TABLE 1.5
Taluk-wise urban/rural workers and non-workers

Taluk	Town/Rural	Person/Male/Female	Main workers	Cultivators	Agricultural Labourers	Household industry workers	Other workers	Marginal workers	Non-workers
	2	3	4	5	6	7	8	9	10
Karungappally	..								
	T	P	88860	6492	19531	9222	53715	18225	238242
		M	67243	6102	15868	2514	42764	8767	96336
		F	21717	390	3668	6708	10951	9458	141906
	R	P	88860	6492	19531	9222	53715	18225	238242
		M	67243	6102	15863	2514	42764	8767	96336
		F	21717	390	3668	6708	10951	9458	141906
	U	P
		M
		F
Kumathur	..								
	T	F	43869	11794	12383	1101	18691	12062	121898
		P	35498	11463	9396	665	14034	5331	47666
		M	8471	331	3047	486	4657	6731	74232
	R	F	43869	11794	12383	1101	18691	12062	121898
		P	35498	11463	10170	665	14024	5331	47666
		M	8471	331	2542	486	4657	6731	74232
	U	F
		P
		M
Pathanapuram	..								
	T	F	103368	22629	35819	1630	40290	15850	257854
		P	80627	21673	25682	1242	32030	6709	98305
		M	19741	956	10137	338	8260	9141	159549
	R	F	89789	21623	33352	1471	33363	14819	226425
		P	71727	20712	23776	1126	26113	6104	86409
		M	18062	911	9556	345	7250	8715	140016
	U	F	10579	1006	2487	159	6927	1031	31429
		P	6900	961	1906	116	5917	605	11896
		M	1679	45	381	43	1010	426	19533

TABLE 1.5—(cont.)

Taluk	1	2	3	4	5	6	7	8	9	10	
		Town/Rural/ Urban	Person/Male/ Female	Main workers	Cultivators	Agricultural Labourers	Household industry workers	Other workers	Marginal workers	Non-workers	
Kottarakkara	..	T	P	114083	32683	36734	1728	42938	37949	335625	
			M	94447	31685	27782	1325	33655	15141	129340	
		R	F	19636	988	8952	403	36655	22808	206285	
			P	114083	32683	36734	1728	42938	37949	335625	
			M	94447	31685	27782	1325	36655	15141	129340	
		U	F	19636	988	8952	403	9283	22808	206285	
			P
			M
		T	F	180965	13192	27148	6139	134486	53906	572945	
			P	141202	12597	23861	3480	101264	21598	236460	
Quilon		R	F	39763	595	3287	2659	33222	32308	336485	
			P	114939	12929	22138	3726	76746	98295	360598	
		U	M	87840	11773	19287	2204	54576	15693	150038	
			F	27099	556	2851	1522	22170	22535	210500	
			P	66026	863	5010	2413	57740	15681	212407	
		U	M	53362	924	4574	1276	46688	5908	86422	
			F	12664	39	436	1137	11052	9773	125985	
		T	P	528345	86790	131615	19820	290120	37992	1526364	
			M	419017	83520	102524	9226	223747	57546	608107	
		R	F	109328	3270	29091	10594	66373	80446	918457	
Quilon District	..		F	451740	86921	124118	17248	225453	121280	1282728	
		R	P	356755	83785	96044	7834	171142	51033	509789	
			M	94985	3186	28074	9414	54311	70247	772939	
		U	F	76605	1869	7497	2572	64667	16712	243836	
			P	62262	1785	6480	1392	52605	6513	98918	
			M	14343	84	1017	1180	12062	10199	145518	

TABLE 1.6
(A). Village-wise totals of workers and non-workers

Serial number	Taluk/Village	Person Male Female	Main workers	Categories of main workers					Other workers	Marginal workers	Non-workers
				Cultivators	Agricultural labourers	Household industry workers	Other workers	Marginal workers			
1	2	3	4	5	6	7	8	9	10		
I. KARUNAGAPPALLY TALUK											
1	Perunadu	P M	11086 8011	736 638	2647 1915	1022 201	6681 5257	1722 754	25538 10094		
2	Krishnapuram	F P M	3075 2740 2303	98 366 360	732 943 750	321 97 41	1424 1340 1146	968 340 165	15444 9211 3489		
3	Thazhava	F P M	437 8960 6705	6 1828 1708	193 2544 1936	44 1018 232	194 3470 2829	165 2141 1003	5722 21975 8597		
4	Kulasekharapuram	P P M	2155 10553 7822	120 568 552	608 2366 1971	786 1073 158	641 6546 5141	1138 3904 1507	13378 28356 11732		
5	Karunagappally	F P M	2731 12692 9879	16 471 439	395 2913 1852	915 1471 514	1405 9437 7074	1797 2366 1062	16626 33680 13507		
6	Thodiyoor	F P M	2813 8879 7067	32 936 869	461 2331 1900	957 743 193	1863 4869 4105	1804 1873 702	20173 24783 10131		
7	Thevalakkara	F P M	1812 8250 6025	67 414 400	431 1743 1581	550 875 360	764 5218 3684	1171 1722 960	14652 23442 9741		
		F	2225	14	162	515	1534	762	13701		

8	Panmana	P	10409	585	2594	5969	1944	28743
		M	7903	594	2201	4872	1053	11750
		F	2506	21	386	1097	891	16898
9	Chavara	P	8315	345	1568	5553	1583	23490
		M	6162	329	1316	4286	864	9543
		F	2153	16	1267	1267	719	13647
10	Thekkumbhagom	P	7176	243	482	5632	1230	19022
		M	5866	243	441	4370	687	7652
		F	1810	..	41	1262	543	11370
	Total for Karunagappally Taluk	P	88960	6492	19531	53715	18225	238242
		M	67243	6102	15863	42764	8767	96336
		F	21717	390	3668	10951	9458	141906
	II. KUNNATHUR TALUK	P	43969	11794	12393	18691	12062	121898
	TOTAL	M	35498	11463	9396	14094	5331	47666
		F	8471	331	3047	4657	6731	74252
1	Sooranad North	P	5715	1617	1723	2242	1867	15641
		M	4525	1521	1148	1787	989	5929
		F	1190	96	575	455	878	9712
2	Pallikkal	P	5040	1962	1633	1378	540	12107
		M	4064	1886	1052	1079	250	4369
		F	976	76	581	299	290	7738
3	Kunnathur	P	5657	2006	1413	2331	1249	13932
		M	4582	1980	1071	1445	390	5476
		F	1275	26	342	886	859	8456
4	Poruvazhy	P	5402	1732	1050	2472	1854	15071
		M	4380	1706	800	1724	1004	5897
		F	1072	26	250	748	850	9174
5	Sooranadu South	P	4114	1000	1180	1790	1524	13185
		M	3514	992	905	1526	737	5154
		F	600	8	275	264	787	8031
6	Sasthancotta	P	5921	1636	1403	2750	1536	18045
		M	4966	1611	1116	2143	637	7059
		F	955	25	287	607	899	10986
7	Kallada West	P	4818	785	1972	1867	1068	10806
		M	3558	747	1480	1235	432	4257
		F	1260	38	492	632	636	6549

TABLE 1.6—(cont.)

Serial number	Taluk/Village	Person	Male	Female	Main workers	Categories of main workers					Other workers	Marginal workers	Non-workers
						5	6	7	8	9			
8	KUNNATHUK TALUK (cont.)												
	Myasgeppally	P	7102			1056	2009	176	3861	2424	23111		
		M	5959			1020	1764	80	3085	852	9525		
		F	1143			96	245	96	766	1592	13586		
	III. PATHANAPURAM												
	TALUK—TOTAL	P	100368			22629	35819	1680	40290	15850	257854		
		M	80627			21673	25682	1242	32080	6709	98305		
		F	19741			956	10137	388	8260	9141	159549		
1	Pattazhy	P	8776			3045	2943	147	2641	1303	22929		
		M	7159			2914	2025	118	2102	507	8998		
		F	1617			131	918	29	539	796	14531		
2	Pathanapuram	P	5893			1278	2569	135	1911	413	14928		
		M	4783			1234	1875	110	1564	125	14928		
		F	1110			44	694	25	947	288	5675		
3	Piravanthoor	P	8446			2252	3630	121	2443	496	9253		
		M	6721			2155	2471	83	2012	186	18338		
		F	1725			97	1159	38	431	310	6790		
4	Pidavoor	P	2854			832	838	97	1147	687	11748		
		M	2333			808	632	27	866	7916	7916		
		F	521			24	206	10	281	349	2926		
5	Thalavur	P	5233			1625	1667	35	1906	338	4990		
		M	4216			1576	1165	26	1449	1842	13159		
		F	1017			49	502	9	457	436	5285		
										1406	7874		

6	Vilakndy	..	6477 5479 998	1339 1291 48	2100 1642 458	128 100 28	2910 2446 464	1149 467 682	19709 7545 12164
7	Karavalur (portion)	..	5620 4406 1214 3376 2871 505 4745 3981 764 6077 4862	1499 1404 95 1183 1158 25 1237 1219 18 1385 1226	2421 1531 890 1036 762 274 1550 1169 381 1399 437	63 6 77 63 14 86 69 17 226 156	1631 1408 223 1080 888 192 1872 1524 348 2630 2081	454 187 267 738 3915 429 821 191 630 1865 970	13804 5145 8639 10050 3915 6135 12494 4744 7750 17051 6509
8	Arackal	..	1214 3376 2871 505 4745 3981 764 6077 4862	1183 1158 25 1237 1219 18 1385 1226	1036 762 274 1550 1169 381 1399 437	77 63 14 86 69 17 226 156	1080 888 192 1872 1524 348 2630 2081	738 3915 429 821 191 630 1865 970	10050 3915 6135 12494 4744 7750 17051 6509
9	Edamulacal	..	505 4745 3981 764 6077 4862	25 1237 1219 18 1385 1226	274 1550 1169 381 1399 437	14 86 69 17 226 156	192 1872 1524 348 2630 2081	429 821 191 630 1865 970	6135 12494 4744 7750 17051 6509
10	Anchal	..	6077 4862 1215 159 4357 3524 833 8156 6495	1385 1226 159 1036 1020 16 1854 1758	437 1768 1281 487 3827 2787 1040 2453	70 66 46 20 103 82 21 80	549 1487 1177 310 2372 1868 504 4241	895 424 171 253 1698 576 1122 611	10542 12221 4574 7647 19593 7539 12034 17781
11	Alayamon	..	4357 3524 833 8156 6495	1036 1020 16 1854 1758	1768 1281 487 3827 2787	66 46 20 103 82	1487 1177 310 2372 1868	424 171 253 1698 576	12221 4574 7647 19593 7539
12	Eroor	..	8156 6495 1661 7822 5903 1919 3330 2359	1854 1758 96 1048 999 49 380 376	3827 2787 1040 2453 1752 701 405 342	103 82 21 80 67 13 39 27	2372 1868 504 4241 3085 1156 2506 1614	576 1122 611 574 677 512 165	7539 12034 17781 7162 10619 7877 32444 4633
13	Edamon	..	1661 7822 5903 1919 3330 2359	96 1048 999 49 380 376	1040 2453 1752 701 405 342	21 80 67 13 39 27	504 4241 3085 1156 2506 1614	1122 611 574 677 512	12034 17781 7162 10619 7877 32444
14	Arayanakavu	..	1919 3330 2359 971 8627 6635 1992	49 380 376 4 1630 1574 56	342 63 4289 2943 1346	27 12 122 89 33	1614 892 2586 2029 557	512 165 1067 507 560	32444 4633 18375 6938 11437
15	Kulathupuzha	..	971 8627 6635 1992	4 1630 1574 56	63 4289 2943 1346	12 122 89 33	892 2586 2029 557	165 1067 507 560	4633 18375 6938 11437
1	Pavithreswaram	..	114083 94447 19636 5844 4972 872	32683 31685 998 1917 1861 56	36734 27782 8952 1563 1302 261	1728 1325 403 130 111 19	42938 33655 9283 2234 1698 536	37949 15141 22808 3162 904 2258	335625 129340 206285 17964 7267 10697
	IV. KOTTARAKKARA TALUK---TOTAL	..	114083 94447 19636 5844 4972 872	32683 31685 998 1917 1861 56	36734 27782 8952 1563 1302 261	1728 1325 403 130 111 19	42938 33655 9283 2234 1698 536	37949 15141 22808 3162 904 2258	335625 129340 206285 17964 7267 10697

TABLE 1.6—(cont.)

Serial number	Taluk/Village	Person		Main workers	Categories of main workers					Other workers	Marginal workers	Non-workers
		Male	Female		3	4	5	6	7			
KOTTARAKKARA TALUK												
—(cont.)												
2	Kulakkada	6541	2534	1636	161	2210	2349	18959		
				5449	2421	1171	115	1742	993	7062		
3	Mylam	1092	113	465	46	468	1356	11897		
				7069	2501	2225	106	2435	1678	18818		
4	Melila	5788	2236	1618	78	1856	469	7215		
				1281	65	607	30	579	1209	11603		
				4483	1319	1199	73	1892	1380	13782		
				3671	1301	887	56	1427	465	5482		
				812	18	312	17	465	915	8900		
5	Vetrikavala	6867	2190	2271	197	2269	2842	20903		
				5788	2103	1756	100	1829	1139	8101		
				1079	87	515	37	440	1708	12802		
6	Kottarakkara	6295	720	1158	41	4376	1118	19265		
				5109	699	876	37	3497	544	7481		
				1186	21	282	4	879	574	11784		
7	Neduvathur	4987	1778	1002	92	2115	2721	16315		
				4946	1737	848	68	1693	1006	6430		
				611	41	154	24	422	1715	9885		
8	Ezhukonc	3832	811	742	76	2203	2848	14273		
				3186	796	568	64	1758	946	6126		
				646	15	174	12	445	1902	8147		
9	Kareepna	4729	1447	836	74	2872	3553	16825		
				4210	1418	775	70	1947	1286	6748		
				519	29	61	4	425	2269	10077		

10	Pooyappally	..	4156	1419	1096	65	1636	2955	13769
		M	3556	1395	818	52	1291	932	5402
11	Veliyan	..	600	24	218	13	345	1423	8367
		F	6405	2302	1538	115	2450	2340	18370
		M	5480	2250	1226	92	1862	815	7216
12	Ummannoor	..	975	52	312	23	588	1525	11154
		F	6639	2484	1862	91	2202	2387	20074
		M	5561	2440	1393	66	1662	856	7839
13	Elamadu	..	1078	44	469	25	540	1531	12235
		F	5258	1620	1911	77	1650	776	15003
		M	4277	1601	1374	57	1245	377	5605
14	Velinalloor	..	981	19	537	20	405	399	9398
		F	4685	1187	1643	78	1777	1413	15450
		M	3856	1171	1345	60	1280	662	6178
15	Chadayamangalam	..	839	16	298	18	497	751	9272
		F	7419	1399	3397	48	2575	1536	21637
		M	5985	1343	2443	43	2154	885	8082
16	Ittira	..	1434	54	954	5	421	651	13555
		F	7736	2440	3006	97	2193	1348	21028
		M	6302	2346	2241	62	1653	773	7679
17	Kadakkal	..	1434	94	765	35	540	575	13349
		F	11280	2719	4867	140	3554	1616	27643
		M	8959	2546	3552	108	2753	761	10005
18	Chithara	..	2321	173	1315	32	801	855	17638
		F	2096	2096	4842	125	2795	2525	25547
		M	8002	2019	3589	86	2308	1328	9422
		F	1856	77	1253	39	487	1197	16125
		M	180965	13192	27148	6139	134486	53906	572945
		F	141202	12597	23861	3480	101264	21598	236460
		M	39763	595	3287	2659	33222	32308	336485
1	Quilon (Portion)	..	9010	44	317	403	8156	1278	28271
		F	7234	39	259	225	6711	723	11410
		M	1776	5	58	268	1445	555	16861
2	Thrikarava	..	6021	139	586	600	4696	1347	13420
		F	3793	128	544	216	2905	639	5847
		M	2228	11	42	384	1791	708	7573
3	Mundro Island	..	9008	170	390	104	2339	808	6127
		F	2033	151	361	52	1469	364	2614
		M	970	19	29	52	870	444	3513

TABLE 1.6—(cont.)

Serial number	Taluk/Village	Person Male Female	Main workers	Categories of main workers					8	9	10
				Cultivators	Agricultural labourers	Household industry workers	Other workers	Marginal workers			
1	2	3	4	5	6	7	8	9	10		
	QULON TALUK—(cont.)										
4	Kallada East	P M	4243 3355	720 633	1123 849	71 58	2929 1755	1852 743	13635 5556		
5	Mulavana	F P	888 7463	27 679	1094 902	13 74	574 5669	1109 2376	8079 27139		
6	Perinadu	M P	5935 1506	645 94	902 192	47 263	4334 1235	947 1979	11488 15651		
7	Thrikkadavur	P M	11354 7919	603 603	1865 1794	155 108	8511 5367	2958 966	30517 13281		
8	Kilikolloor (Portion)	F P	3435 7776	12 156	71 566	108 323	3244 6731	1992 1546	17236 21914		
9	Kottamkara	M F	5578 2198	150 6	532 34	195 128	4701 2080	731 815	9233 12681		
		P M	4497 3263	124 119	524 492	337 134	3512 2518	1979 889	14603 6328		
		F M	1234 10268	5 1549	32 1701	203 137	994 6881	1090 6113	8275 36988		
		M F	8574 1694	1520 29	1630 71	118 19	5806 1575	2146 3967	16013 20955		

10	Nedumpana	P	6856	1856	2009	107	2884	3957	25551
		M	5985	1896	1844	100	2205	1711	10361
		F	871	20	165	7	679	2246	15190
11	Thrikkovilvattam	P	8158	971	1806	145	5236	5630	31733
		M	6890	945	1695	110	4140	1860	13936
		F	1268	26	111	35	1096	3790	17797
12	Mayyanadu	P	7627	274	1365	222	5766	1424	26548
		M	5940	267	1229	169	4275	753	10883
		F	1687	7	136	53	1491	671	15665
13	Adichanalloor	P	4965	540	1253	54	3118	860	16222
		M	3631	519	1076	45	1991	471	6571
		F	1334	21	177	9	1127	389	9651
14	Mecnadu	P	9472	1368	3071	463	4570	2853	28866
		M	7337	1916	2522	345	3154	1291	11402
		F	2135	52	549	118	1416	1562	17464
15	Paravur (Portion)	P	19	1	4	..	14	21	83
		M	12	1	2	..	9	12	34
		F	7	..	2	..	5	9	49
16	Poothakulam	P	5707	1085	1686	174	2762	550	14439
		M	3962	974	1387	113	1488	288	5432
		F	1745	111	299	61	1274	267	9007
17	Kalluvathukkal	P	8500	2038	2778	112	3572	2703	24502
		M	6379	1867	2169	95	2248	1161	9649
		F	2121	171	609	17	1324	1542	14853
		P	52845	86790	131615	19020	290120	137992	1526564
	A Total	M	419014	83520	102524	9226	223747	57546	608107
		F	109328	3270	29091	10594	66373	80446	918457

TABLE 1.6—(cont.)
(B) Town-wise totals of workers and non-workers

Serial number	Taluk/Village	Person Male Female	Main workers	Categories of main workers					Marginal Workers	Non-workers
				Cultivators	Agricultural labourers	Household workers	Other workers	Industry		
1	2	3	4	5	6	7	8	9	10	
1	Punahur (M)	P M	10579 8900	1006 961	2487 1906	159 116	6927 5917	1031 605	31429 11896	
2	Quilon (M)	F P	1679 32801	45 70	581 603	43 542	1010 31586	426 5048	19533 100094	
3	Kiilikolloor (OG)	M F	26578 6223	68 2	548 55	333 209	25629 5957	1816 3232	40163 59911	
4	Vadakkavila (NM)	P F	6171 5069	123 117	1007 989	117 97	4924 3866	2748 829	26736 8638	
5	Eravipuram (NM)	P M	1102 8383	6 101	18 848	20 396	1058 7038	1919 4242	12038 30955	
6	Paravur (NM)	F M	7152 1231	96 5	793 55	304 92	5959 1079	1678 2664	12998 17957	
		P M	10995 8722	124 118	1198 1096	1068 374	8605 7134	2251 877	34028 13906	
		F M	2273 7676	6 445	102 1354	694 290	1471 5587	1374 1292	20122 26594	
		P F	5841 1835	425 20	1148 206	168 122	4100 1487	708 584	10637 15957	
	B Total	P M F	76605 62262 14343	1869 1785 84	7497 6480 1017	2572 1392 1180	64667 52605 12062	16712 6513 10199	243836 98318 143518	
	Grand total	P M F	604950 481276 129671	88659 83905 3954	139112 109004 30108	22392 10618 11774	354787 276352 79435	154704 64059 90645	1770400 706425 1063975	

TABLE I. 7—(cont.)

Town/Ward	Area in sq. km.	No of house-holds	Population			Literate population			Scheduled Caste population			Scheduled Tribe population		
			P	M	F	P	M	F	P	M	F	P	M	F
1	2	3	4	5	6	7	8	9	10	11	12	13	14	15
VI. PARAVOOR														
1. Pozhikkara	16.19	5963	35562	17186	18376	23878	12186	11692	3805	1878	1932	20	14	6
2. Kurumandal (Portion)	1.23	386	2167	1037	1130	1554	790	764	383
3. Koonayil	4.93	1497	8352	3981	4371	5892	2973	2919	1771
4. Kottappuram	3.69	1424	7939	3777	4160	5604	2858	2746	927	20
5. Kongal	2.04	1089	6157	2951	3206	4793	2414	2379	393
6. Thekkumbhagon	2.37	841	5607	2796	2811	2659	1410	1289	134
	1.93	716	5342	2644	2698	3396	1741	1595	192

TABLE 1.8

C.D. Block and Panchayat-wise population growth

<i>C.D. Block/Panchayat</i>	<i>1971 Population (Census)</i>	<i>1981 Population (Census)</i>	<i>1984 Population (Estimated)</i>
(1)	(2)	(3)	(4)
I ANGHAL ..	152819	190285	199600
1. Alayamon ..	14675	17002	17800
2. Anchal ..	20788	24993	26200
3. Aryancavu ..	12553	15170	15900
4. Edamulackal ..	28131	32224	33800
5. Karavalur ..	17805	19878	20900
6. Kulathupuzha ..	20273	28069	29400
7. Thenmala ..	19810	23502	24700
8. Eroor ..	18784	29447	30900
II ANGHALUMMOOD ..	116022	141317	150000
1. Kilikolloor ..	41871	50734	53800
2. Sakthikulangara ..	30123	38559	40900
3. Thrikkadavoor ..	25384	31236	33200
4. Thrikkeruva ..	18644	20788	22100
III CHADAYAMANGALAM ..	153953	181758	190600
1. Chithara ..	307708	37930	39800
2. Chadaya- mangalam ..	26813	18426	19300
3. Elamadu ..	17424	21037	22100
4. Kadakkal ..	36233	40539	42500
5. Ittiva ..	25263	30112	31600
6. Nilarnel	12166	12700
7. Velinalloor ..	17512	21548	22600
IV CHAVARA ..	115587	135326	141900
1. Chavara ..	28432	33388	35000
2. Panmana ..	36132	41096	43100
3. Thekkumbhagom ..	23338	13805	14500
4. Thevalakkara ..	27685	33414	35000
5. Neendakara	13623	14300
V CHITTUMALA ..	97652	111425	116200
1. East Kallada ..	17731	19730	20600
2. Kundara ..	16669	16982	17700
3. Mundry Island ..	9081	9938	10400
4. Perayam ..	16509	19946	20800
5. Perinadu ..	37662	44829	46700

TABLE 1.8—(cont.)

<i>C.D. Block/Panchayat</i>	1971 <i>Population</i> <i>(Census)</i>	1981 <i>Population</i> <i>(Census)</i>	1984 <i>Population</i> <i>(Estimated)</i>
(1)	(2)	(3)	(4)
VI ITHIKKARA ..	164734	196998	207800
1. Adhichanalloor ..	23254	27480	29000
2. Chathannoor ..	34581	41191	43400
3. Kalluvathukkal ..	29231	35705	37700
4. Nedumpana ..	28454	36364	38400
5. Paravoor ..	31651	35562	37500
6. Poothakulam ..	17563	20696	21800
VII KARUNAGAPPALLY ..	137123	163154	171600
1. Alappadu ..	20369	22883	24100
2. Karunagappally ..	33959	39123	41200
3. Mynagappally ..	26544	32637	34400
4. Thazhava ..	27843	32976	34500
5. Thodiyoor ..	28408	35535	37400
VIII KOTTARAKKARA ..	126756	144158	149900
1. Ezhukone ..	18661	20953	21800
2. Kareepra ..	21999	25109	26100
3. Kottarakkara ..	24100	26678	27700
4. Neduvathoor ..	20758	24023	25000
5. Pooyappally ..	17886	20280	21100
6. Veliyam ..	23352	27115	28200
IX MUKHATHALA ..	175030	220133	235700
1. Eravipuram ..	34715	46300	49600
2. Kottamkara ..	43291	53349	57100
3. Mayyanadu ..	32051	36696	39300
4. Thrikkovilvattam ..	31200	40108	42900
5. Vadakkevila ..	33773	43680	46800
X OACHIRA ..	107051	121985	126800
1. Clappana ..	16648	19003	19700
2. Devikulangara ..	18483	19903	20700
3. Krishnapuram ..	20114	22498	23400
4. Kulasckhara- puram ..	31496	37435	38900
5. Oachira ..	20310	23146	24100
XI PATHANAPURAM ..	119353	140748	147600
1. Pathanapuram ..	24275	26286	27600
2. Pattazhi- Thekkekkara	15025	15700

TABLE 1.8—(cont.)

<i>C.D. Block/Panchayat</i>	<i>1971 Population (Census)</i>	<i>1981 Population (Census)</i>	<i>1984 Population (Estimated)</i>
(1)	(2)	(3)	(4)
3. Pattazhi- Vadakkekara ..	25054	12931	13600
4. Piravanthoor ..	21757	30150	31600
5. Thalavoor ..	25469	29021	30400
6. Vilakkudy ..	22798	27335	28700
XII SASTHAMCOTTA ..	159613	186100	194600
1. Kadampanadu ..	20864	23103	24200
2. Kallada West ..	14504	16592	17400
3. Kunnathur ..	18422	21038	22000
4. Pallickal ..	30461	35392	37000
5. Puvavazhi ..	18739	22327	23300
6. Sasthamcotta ..	21147	25502	26700
7. Sooranadu North ..	19543	23223	24300
8. Sooranadu South ..	15933	18823	19700
XIII VETTIKKAVALA ..	140697	161741	168600
1. Kulakkada ..	24434	27849	29000
2. Melila ..	17566	19645	20500
3. Mylom ..	23708	27565	28800
4. Ummannoor ..	24822	29100	30300
5. Pavithreswaram ..	24014	26970	28100
6. Vettikkavala ..	26153	30612	31900
Grand total ..	1766390	2095128	2200900

TABLE 1.9
Panchayat-wise totals of workers and Non-workers (1981 Census)

C.D. Block/Panchayat	Person/ Female/Male	Population	Categories of main workers						
			4	5	6	7	8	9	
1	2	3	Cultivators	Agricultural Labourers	Household industrial workers	Other workers	Marginal workers	Non-workers	
A. Panchayat									
1. Anchal	P M	190285	11252	19585	868	20405	8929	122446	
	F	94860	10734	13966	662	15674	4034	49790	
	F	95425	518	5619	206	4731	4895	79456	
	P	24993	1385	1336	226	2630	1865	17051	
	M	12341	1226	1399	156	2081	970	6509	
	F	12652	159	437	70	549	895	10542	
	P	17002	1036	1768	66	1487	424	12221	
	M	8269	1020	1281	46	1177	171	4574	
	F	8730	16	487	20	310	233	7647	
	P	15176	395	447	41	3547	856	9884	
	M	7836	391	383	28	2233	619	4182	
	F	7334	4	64	13	1314	237	5702	
	P	32224	2420	2586	163	2952	1559	22344	
	M	16011	2377	1931	132	2412	500	8659	
	F	16213	43	655	31	540	1059	15885	
	P	19878	1499	2421	69	1631	454	13804	
	M	9738	1409	1531	63	1408	187	5145	
	F	10140	95	890	6	223	267	8659	
	P	28069	1630	4289	122	2596	1067	18375	
	M	14080	1574	2943	89	2029	507	6938	
	F	13989	56	1346	33	557	560	11437	
	P	23502	1033	2421	78	3200	1007	15774	
	M	11955	984	1711	66	2466	504	6224	
	F	11547	49	700	12	734	502	9550	

8. Eroor	P	29447	1854	3827	103	2372	1698	19593
	M	14630	1758	82	82	1868	576	7559
	F	14817	96	1040	21	504	1122	12034
II. ANCHALUMWOOD	P	141317	586	3000	1670	26019	8898	98944
	M	70264	553	2816	867	20701	3811	41516
1. Kilikkolloor	F	71053	33	184	1003	7318	5387	57428
	P	50734	247	1531	454	8436	4727	35339
	M	25076	236	1481	231	6384	1718	15026
	F	25658	11	50	223	2052	3009	20313
2. Sakthikulungara	P	38559	44	317	493	8156	1278	28271
	M	19367	39	259	225	6711	723	11410
	F	19192	5	58	268	1455	555	16861
3. Thrikkadavoor	P	31236	156	566	323	6731	1546	21914
	M	15542	130	532	195	4701	731	9233
	F	15694	6	31	128	2090	815	12681
4. Thrikkaruva	P	20788	139	586	600	4696	1347	13420
	M	10279	128	544	216	2905	639	5847
	F	10509	11	42	384	1791	768	7573
III. CHADAYAMANGALAM	P	181758	11461	19666	565	14544	9214	126308
	M	89138	11028	14544	416	11393	4786	46971
1. Chirithara	F	92620	433	5122	149	3151	4428	79337
	P	37930	2036	4842	125	2795	2525	23547
	M	18752	2019	3589	86	2308	1328	9422
	F	19178	77	1253	39	487	1197	16125
2. Chadayamangalam	P	18426	673	1896	28	1667	1084	13078
	M	9084	654	1401	26	1410	606	4987
	F	9342	19	495	2	257	478	8091
3. Elernadu	P	21037	1620	1911	77	1650	776	15003
	M	10259	1601	1374	57	1245	377	5605
	F	10778	19	537	20	405	399	9398
4. Kadakkal	P	40539	2719	4867	140	3554	1616	27643
	M	19725	2546	3552	108	2753	761	10005
	F	20814	173	1315	32	801	855	17638
5. Ittiva	P	30112	2440	3006	97	2193	1348	21028
	M	14754	2346	2241	62	1653	773	7679
	F	15358	94	765	35	540	575	13349

TABLE 1.9—(cont.)

C.D. Block/Panchayat	Person/Male/ Female	Population	Categories of main workers						Non-workers
			4	5	6	7	8	9	
1									
A. Panchayat—(cont.) III. CHADAYAMANGALAM									
6. Nilamel	P M	12166 5868	726 691	1501 1042	20 17	908 744	452 279	8559 3095	
7. Vedinalloor	F P M M	6298 21548 10696	35 1187 1171	459 1643 1345	3 78 60	164 1777 1280	173 1413 662	5464 15450 6178	
IV. CHAVARA	F P M	10852 135326 67806	16 1587 1536	298 6387 5539	18 3804 1169	497 22327 17212	751 6479 3564	9272 94697 38786	
1. Chavara	F P M	67520 33388 16669	51 345 329	848 1568 1316	2635 849 231	5160 4286 1267	2915 864 719	55911 9643 23490	
2. Panmana	F P M	16719 41096 20706	16 585 564	252 2594 2201	618 1261 266	1267 5969 4872	1944 1033 891	28743 11750 16993	
3. Thekkumbhagom	F P M	20390 19805 6805	21 216 216	393 346 317	995 616 240	1091 3140 2166	882 3691 175	9105 3691 5414	
4. Thevalakkara	F P M	7000 39414 16726	29 414 400	29 1743 1581	376 875 360	974 5219 3694	207 1722 960	5414 23442 9741	
5. Neendakara	F P M	16888 19623 6900	14 27 27	162 196 124	515 203 72	1534 2492 2204	762 848 512	13701 9917 3961	
	F	6723	..	12	131	286	336	5956	

TABLE I-9—(cont.)

C.D. Block/Panchayat	Person/Male/Female	Population	Categories of main workers						Non-workers
			2	3	4	5	6	7	
1			Cultivators	Agricultural Labourers	Household industrial workers	Other workers	Marginal workers		
A. Panchayat—(cont.)									
VII. KARUNAGAPPALLY									
1. Alappad	P M F P M	163154 81881 81273 22883 11666	4314 4058 256 37 34	9277 7514 1763 115 85	3558 1043 2515 320 57	24041 20211 3830 5617 5145	9384 3808 5576 1026 314	112580 45247 67383 15768 5031	
2. Karunagappally	F P M P M	11217 39123 19634 19489 32637	3 457 427 30 1056	30 2278 1829 449 2009	265 1301 481 820 176	472 6224 5037 1187 3861	712 1920 897 1023 2424	9737 26943 10963 15980 23111	
3. Mynagappally	M F P M	16376 16261 32976 16305	1020 36 1828 1708	1764 245 2544 1936	80 96 1018 786	3095 766 3470 2829	892 1532 2141 1003	9525 13586 21975 8597	
4. Thazhava	M F P M	16671 35535 17900	120 936 869	608 2331 1900	743 193 550	641 4869 4105	1138 1873 702	13378 24783 10131	
5. Thodiyoor	M F	17635	67	431	550	764	1171	14652	
VIII. KOTTARAKKARA									
1. Ezhukone	P M F P M M F	144158 70769 73389 20953 10258 10695	8477 8295 182 811 796 15	6312 5111 1201 742 568 174	463 383 80 76 64 12	15152 12048 3104 2203 1758 445	14937 5529 9408 2848 946 1902	98017 39403 59414 14273 6126 8147	

2. Karcpra	P	25109	1447	836	74	2372	3555	16825
	M	12244	1418	775	70	1947	1286	6748
	F	12865	29	61	4	425	2269	10077
3. Kottarakara	P	26678	720	1158	41	4376	1118	19265
	M	13134	699	876	37	3497	544	7481
	F	13544	21	282	4	879	574	11784
4. Neduvathoot	P	24023	1778	1002	92	2115	2721	16315
	M	11782	1737	848	68	1693	6430	6430
	F	12241	41	154	24	422	1715	9885
5. Pooyappally	P	20280	1419	1036	65	1636	2355	13769
	M	9890	1395	818	52	1291	932	5402
	F	10390	24	218	13	345	1423	8367
6. Veliyam	P	27115	2302	1538	115	2450	2340	18370
	M	13461	2250	1226	92	1862	815	7216
	F	13654	52	312	23	588	1525	11154
IX. MUKHATHALA	P	220133	2946	6724	1962	32970	19113	156418
	M	109716	2876	6265	1071	26346	7026	66092
	F	110417	70	459	891	6584	12087	90326
1. Eravipuram	P	46300	102	1183	1040	8337	2735	33401
	M	23022	98	1086	358	6956	873	13651
	F	23278	4	99	682	1381	1362	19730
2. Kottamkara	P	53349	1549	1701	137	6881	6113	36968
	M	26733	1520	1630	118	5306	2146	16013
	F	26616	29	71	19	1575	3967	20955
3. Mayyanad	P	36696	297	1382	250	6048	1461	27258
	M	18117	288	1241	185	4462	769	11172
	F	18579	9	141	65	1586	692	16086
4. Thrikkovilvattom	P	40108	897	1608	139	4666	4962	27836
	M	20016	874	1515	106	3753	1560	12258
	F	20092	23	93	33	963	3402	15578
5. Vadakkevila	P	43680	101	848	396	7038	4942	30955
	M	21828	96	793	304	5959	1678	12998
	F	21852	5	55	92	1079	1664	17957
X. OACHIRA	P	121985	2188	8522	2437	17300	6158	8488
	M	59625	2034	6320	570	13369	3082	34250
	F	62360	154	2202	1867	4431	3076	50630
1. Clappana	P	19003	402	1683	604	3224	848	12242
	M	9173	351	1211	109	2243	968	4891
	F	9830	51	472	495	581	480	7351

TABLE 1-9—(cont.)

C.D. Block/Panchayat	Person/		Population	Categories of main workers						Non-workers
	Male/	Female		4	5	6	7	8	9	
A. Panchayat—(cont.)										
X. OACHIRA—(cont.)										
2. Devikulangara	P	19903	305	1181	224	3600	500	14093		
	M	9631	279	768	114	2501	247	5722		
	F	10272	26	413	110	1099	253	8371		
3. Krishnapuram	P	22496	236	1465	177	3037	872	16711		
	M	10959	227	978	74	2432	548	6700		
	F	11539	9	487	103	605	324	10011		
4. Kulasekharapuram	P	37435	566	2329	1064	5370	2387	25119		
	M	18597	550	1337	154	4022	1453	10481		
	F	18838	16	392	910	1348	1534	14638		
5. Oachira	P	23146	679	1864	368	2569	951	16715		
	M	11265	627	1426	199	2171	466	6456		
	F	11881	52	438	249	398	485	10259		
XI. PATHANAPURAM										
	P	140748	10371	13747	603	12958	5890	97179		
	M	69380	9978	9810	464	10439	2070	36619		
	F	71368	393	3937	139	2519	3820	60560		
1. Pathanapuram	P	26286	1492	3556	167	2580	460	18431		
	M	13125	1441	2295	234	2130	149	6976		
	F	13161	51	861	33	450	311	11455		
2. Pattazhi- Thekkara	P	15025	1237	1107	45	1137	1014	10435		
	M	7224	1235	744	42	897	406	3900		
	F	7801	52	363	3	240	608	6535		
3. Pattazhi- Vadakkara	P	12931	1544	1249	70	835	242	8991		
	M	6298	1472	861	52	639	77	3197		
	F	6633	72	388	16	196	165	5794		

4. Piravanthoor	P M F P M F P M M F	30150 15005 15145 29021 14239 14784 27335 1349 13844	2404 2307 97 2305 2232 73 1339 1291 48	3836 2695 1231 2299 1663 636 2100 1642 458	125 87 38 68 49 19 128 100 28	2624 2163 461 2872 2164 768 2910 2446 464	567 242 325 2458 729 1729 1149 467 682	20594 7601 12993 19019 7400 11619 19709 7545 12164
XII. SASTHAMCOTTA	P M F P M F P M F P M F P M F P M F P M F	186100 91917 94183 23103 11199 11904 16692 8247 8445 21038 10448 10590 35392 17282 18110 22327 11231 11096 25502 12662 1611 12840 29223 11443 11780 18823 9405 9418	14640 14145 495 2031 1962 70 785 747 38 2006 1980 26 3632 3626 206 1732 1706 26 1636 1611 25 1617 1521 96 1000 992 8	13720 9712 4008 1726 1158 568 1972 1480 492 1413 1071 342 3253 2034 1219 1050 800 250 1403 1116 287 1723 1148 575 1180 905 275	1096 713 383 65 41 24 194 96 96 107 86 173 134 39 148 100 48 132 96 36 133 69 64 144 91 53	18673 13912 4761 2350 1756 583 1867 1235 632 2331 1445 886 2882 2296 596 2472 1724 748 2750 2143 607 2942 1787 455 1790 1526 264	11703 5158 6545 860 370 490 1068 432 636 1249 390 859 1745 599 1146 1854 1004 850 1536 637 899 1867 969 878 1524 737 787	26268 48277 77991 16081 5912 10169 10806 4257 6549 13932 5476 8456 23507 14914 15071 5897 9174 18045 7059 10986 15641 5929 9712 13185 515 8031
1. Kadampanad	P M F P M F	23103 11199 11904 16692 8247 8445	2031 1962 70 785 747 38	1726 1158 568 1972 1480 492	65 41 24 96 96	2350 1756 583 1867 1235	860 370 490 1068 432	16081 5912 10169 10806 4257
2. Kallada West	P M F P M F	8247 8445 21038 10448 10590	747 38 2006 1980 26	492 1413 1071 342 3253	96 107 86 173 134	632 2331 1445 886 2882	636 1249 390 859 1745	6549 13932 5476 8456 23507
3. Kunnathur	P M F P M F	10448 10590 35392 17282 18110 22327	1980 26 3632 3626 206 1732	2034 1219 1050 800 250	134 39 148 100 48	2296 596 2472 1724 748	599 1146 1854 1004 850	8593 14914 15071 5897 9174
4. Pallickal	P M F P M F	35392 17282 18110 22327 11231 11096	3626 206 1732 1706 26 1636	2034 1219 1050 800 250	134 39 148 100 48	2296 596 2472 1724 748	599 1146 1854 1004 850	8593 14914 15071 5897 9174
5. Poruvazhy	P M F P M F	11096 25502 12662 1611 12840 29223	26 1636 1611 25 1617 1521	1403 1116 287 1723 1148	132 96 36 133 69	2750 2143 607 2942 1787	850 1536 637 899 1867	9174 18045 7059 10986 15641
6. Saasthamcotta	P M F P M F	12840 29223 11443 11780 18823 9405	1617 1521 96 1000 992	1723 1148 575 1180 905	96 144 91 53	455 1790 1526 264	899 1867 969 878 1524 737 787	10986 15641 5929 9712 13185 515 8031
7. Sooranad North	P M F P M F	11780 18823 9405 9418	96 1000 992 8	575 1180 905 275	144 91 53	455 1790 1526 264	899 1867 969 878 1524 737 787	10986 15641 5929 9712 13185 515 8031
8. Sooranad South	P M F P M F	18823 9405 9418	1000 992 8	1180 905 275	144 91 53	1526 264	737 787	13185 515 8031

TABLE 1.9—(cont.)

C.D. Block/Panchayat	Persons		Population	Categories of main workers						Non-workers	
	Male	Female		4	5	6	7	8	9		
I	2	3									
A. Panchayat—(cont.) XIII. VETTIKAVALA			161741	12745	10756	700	13242	13798	110500		
	P		79021	12362	8127	526	10214	4626	42966		
	M		82720	383	2629	174	3028	8972	67534		
1. Kulakkada	P		27949	2534	1636	161	2210	2349	18959		
	P		13504	2421	1171	115	1742	993	7062		
	M		14945	113	465	46	468	1356	11897		
2. Melila	P		19845	1319	1199	73	1892	1980	13782		
	P		9618	1301	887	56	1427	465	5482		
	M		10027	18	312	17	463	915	8300		
3. Mylom	F		27563	2301	2225	108	2435	1678	18818		
	P		13472	2236	1618	78	1856	469	7215		
	M		14093	65	607	579	1209	1209	11603		
4. Omanoor	F		29100	2484	1862	91	2202	2387	20074		
	P		14256	2440	1393	66	1662	856	7839		
	M		14844	44	469	25	540	1531	12235		
5. Pavithreswaram	F		26970	1927	1563	130	2234	3162	17964		
	P		13143	1861	1302	111	1696	904	7267		
	M		19827	56	261	19	536	2238	10697		
6. Vettikkavala	F		30612	2190	2271	137	2269	2842	20903		
	P		15028	2103	1756	100	1829	1139	8101		
	M		15584	87	515	37	440	1703	12802		
A. Total	P		2085128	90157	134517	19691	262087	135350	1453326		
	M		1035080	86699	103956	9093	200107	56639	578586		
	F		1060048	3458	30561	10598	61980	78711	874740		

B. Municipality Quilon Taluk Quilon Municipality Punalur	P	137943	70	603	542	31586	5948	100094
	M	68577	68	548	333	25629	1816	40183
	F	69366	2	55	209	5957	3232	59911
B. Total	P	43039	1006	2487	159	6927	1031	34429
	M	21401	961	1906	116	5917	605	11896
	F	21638	45	381	43	1010	426	19533
A+B Total	P	180982	1076	3090	701	38513	6079	131523
	M	89978	1029	2454	449	31546	2421	52079
	F	91004	47	636	252	6967	3658	79444
A+B Total	P	2276110	91233	127607	20392	300590	141429	1584849
	M	1125058	87728	106410	9542	231653	59060	630665
	F	1151052	3305	31197	10850	68947	82369	954184

TABLE 1.10
Panchayat-wise classification of Scheduled Caste Workers (1961 Census)

C.D. Block/Panchayat	No. of households with S.C. Nos.	Scheduled Caste population						Categories of main workers												Marginal workers		Non-workers			
		P		M		F		Cultivation			Agricultural labourers			Household workers		Other workers		M		F		M		F	
		3	4	5	6	7	8	9	10	11	12	13	14	15	16	17									
I ANCHAL	5548	26494	13265	13229	302	35	4294	3055	95	103	1590	1034	575	988	6409	8614									
1. Alayamon	516	2457	1228	48	1	6	527	324	1	6	62	25	17	38	574	835									
2. Anchal	510	2454	1220	1234	25	5	391	240	35	49	117	86	63	150	589	704									
3. Aryankavu	723	3507	1756	1751	23	..	82	24	8	9	538	449	124	28	979	1181									
4. Edamulakkal	676	3311	1657	1654	45	8	586	390	6	5	121	57	94	295	805	899									
5. Karavallor	539	2621	1308	1318	34	6	545	459	4	3	81	22	13	21	626	807									
6. Kulathupuzha	1087	5076	2522	2594	45	6	1043	820	17	17	233	126	75	94	1109	1491									
7. Thenmala	721	3111	1555	1556	25	6	380	290	5	4	280	198	91	119	774	939									
8. Eeroor	776	3957	2023	1934	35	4	740	508	19	10	158	71	98	183	953	1158									
II ANCHALUMMOOD	2599	14586	7195	7391	9	4	578	116	47	125	2017	1061	500	943	4044	5142									
1. Kilikollur	965	5505	2686	2819	9	4	310	25	23	63	574	349	225	532	1545	1846									
2. Sakthikulangara	661	3664	1823	1841	92	37	11	22	617	143	102	138	1001	1501									
3. Thrikkadavoor	448	2534	1256	1298	67	29	4	1	397	236	77	139	711	893									
4. Thrikkaraya	525	2863	1430	1493	109	25	9	39	429	333	96	134	787	902									
III CHADAYAMANGALAM	4370	22062	10874	11188	129	19	4286	2862	48	47	605	507	673	1124	5133	6629									
1. Chithara	1090	5393	2671	2722	35	3	991	603	35	29	123	100	226	378	1261	1609									
2. Chedaya-mangalam	414	2207	1109	1098	8	..	390	282	82	36	66	86	563	694									
3. Elamadu	492	2476	1204	1272	20	3	495	377	3	6	61	75	57	102	568	709									

4. Kadakkal	989	5088	2482	2556	30	10	1001	669	9	10	137	97	119	206	1186	1564
5. Irtiva	603	3095	1523	1572	18	2	631	437	71	58	106	131	697	944
6. Nilamel	295	1437	703	734	5	1	323	290	1	1	52	21	37	54	285	367
7. Velinalloor	467	2416	1182	1234	13	..	453	204	..	1	79	120	62	167	573	742
IV CHAVARA	2258	12765	6414	6351	9	..	1029	553	29	177	1625	604	348	578	3374	4439
1. Chavara	527	3032	1506	1524	5	..	268	156	7	36	354	136	77	103	797	1093
2. Panmana	748	4289	2156	2133	1	..	386	250	5	60	538	171	114	233	1112	1419
3. Thekkumbhagom	216	1152	582	570	49	25	1	19	213	94	9	29	310	403
4. Thevalakkara	584	3277	1644	1633	3	..	295	115	14	59	389	179	112	183	861	1097
5. Neendakara	183	1015	524	491	31	7	2	3	161	24	36	30	294	427
V CHIRUMALA	3181	17169	8499	8670	66	3	1475	417	4	10	1500	1120	677	1510	4777	5610
1. East Kattada	743	4024	1983	2041	42	1	456	220	210	116	196	361	1079	1343
2. Kundara	582	3244	1608	1686	8	..	319	92	1	4	213	92	126	363	941	1085
3. Mundry Island	280	1449	744	705	7	2	123	22	190	168	54	91	370	422
4. Perayam	231	1186	582	604	91	21	75	27	79	141	337	415
5. Pertinad	1345	7266	3582	3694	9	..	486	62	3	6	812	717	222	554	2050	2945
VI ITHIKKARA	4835	26295	12873	19422	168	30	3301	1458	30	56	1448	1599	1015	1711	6911	9608
1. Adichanalloor	579	3062	1509	1533	8	1	355	154	2	1	209	262	86	191	850	1004
2. Chathanoor	1134	6064	3028	3036	24	6	754	394	7	20	322	211	289	417	1632	1968
3. Kalluvathukkal	1097	6026	2923	3103	40	4	867	441	5	4	229	927	229	418	1533	1908
4. Nedumpna	799	4391	2157	2234	33	3	525	135	3	1	204	147	230	520	1142	1428
5. Paravoor	674	3805	1873	1932	6	9	331	149	8	19	327	281	158	189	1043	1285
6. Poothakkualm	552	2947	1383	1564	37	7	469	185	5	11	158	331	23	36	691	994
VII KARUNAGAPPALLY	3004	16770	8438	8332	50	5	1791	1045	59	213	1599	545	452	990	4487	5534
1. Alappad	68	440	222	218	12	6	2	1	83	15	8	13	117	183
2. Karunagappally	660	3962	1988	1974	3	..	345	273	15	58	481	147	91	147	1053	1349
3. Mynagappally	968	5266	2664	2602	9	..	546	171	19	16	428	184	193	514	1469	1717
4. Thazhava	568	3001	1519	1482	34	4	404	311	12	72	232	78	87	109	750	908
5. Thodiyoor	740	4101	2045	2056	4	1	484	284	11	66	375	121	73	207	1096	1377

TABLE I. 10—(cont.)

C.D. Block/Panchayat	No. of households with No. C. Nos.	Scheduled Caste population						Categories of main workers						Marginal workers			Non-workers					
		P		M		F		Cultivators		Agricultural labourers		Household workers		Other workers		M	F	M	F	M	F	
		2	3	4	5	6	7	8	9	10	11	12	13	14	15	16	17					
A. Panchayat—(cont.)																						
VIII KOTTAKKARA	9837	19879	9942	9937	310	14	2310	956	13	8	1047	362	1014	2340	5248	6257						
1. Ezhukonc	659	3503	1774	1729	25	2	293	128	2	4	201	40	228	496	1025	1059						
2. Karecpa	600	2992	1463	1529	40	1	261	51	2	..	184	31	226	503	750	941						
3. Kottarakkara	621	3312	1632	1680	35	..	429	236	3	1	224	89	75	201	866	1153						
4. Nethuvathoor	674	3373	1705	1668	59	4	395	94	2	..	143	66	195	419	911	1085						
5. Pooyappally	500	2724	1356	1368	51	2	401	203	1	1	89	42	119	293	695	827						
6. Veliyam	783	3975	2012	1963	100	5	531	244	3	2	206	94	171	426	1001	1192						
IX MUNDHATHALA	4371	24913	12315	12398	109	3	1806	334	42	23	2076	1101	1368	3025	6914	8112						
1. Eravipuram	651	3561	1738	1823	17	..	310	71	11	5	399	206	109	263	952	1278						
2. Kottamkara	1362	8516	4219	4297	67	1	617	46	9	4	586	327	526	1348	2414	2571						
3. Maysanadu	761	4301	2144	2157	4	1	304	109	6	6	453	257	177	220	1200	1564						
4. Thirikkovilattam	817	4400	2158	2242	18	..	347	68	8	5	292	164	283	674	1210	1331						
5. Vadakkevila	760	4135	2056	2079	3	1	228	40	8	3	405	147	273	520	1138	1968						
X OACHIRA	1088	6077	3040	3037	11	1	535	471	30	75	721	183	136	227	1607	2080						
1. Clappana	246	1382	674	708	1	..	138	171	4	17	180	51	17	44	394	425						
2. Kulackhara- puram	407	2348	1197	1151	6	..	133	129	12	44	318	85	87	133	641	760						
3. Oachira	435	2347	1169	1178	4	1	264	171	14	14	223	47	32	50	632	895						

XI PATHANAPURAM	4001	19019	9474	9545	410	36	3599	2331	37	34	653	389	271	835	4504	5920
1. Pathanapuram	788	3727	1870	1857	114	15	765	500	11	3	100	41	8	136	872	1162
2. Pattazhi Thekkakura	417	1999	1009	990	29	1	351	208	5	1	71	37	51	145	502	598
3. Pattazhi Vadakkakura	446	2072	1039	1039	78	2	396	283	3	3	75	36	19	42	468	667
4. Piravanthoor	998	4648	2369	2279	73	4	1004	722	10	15	165	79	23	59	1994	1400
5. Thalavoor	817	3968	1890	2078	76	1	638	360	8	10	140	120	117	346	911	1241
6. Vilakkudi	535	2605	1297	1308	40	13	445	258	2	2	102	76	53	107	657	852
XII SASTHAMCOTTA	6561	32638	16203	16435	566	44	4762	2885	117	158	1554	1103	1083	2044	8121	10201
1. Kadammanad	804	3957	1993	1964	90	10	687	413	4	6	186	122	66	160	980	1253
2. Kunnathur	839	3937	1984	1953	59	21	605	223	29	17	164	249	85	254	1042	1208
3. Pallickal	1318	6403	3150	3253	185	2	1165	897	14	8	221	109	89	262	1476	1956
4. Poruvazhi	760	3832	1921	1911	115	5	378	189	20	21	201	199	233	296	974	1201
5. Sasthamcotta	782	3994	1976	2018	57	2	492	231	15	20	251	138	140	289	1021	1398
6. Sooranad North	788	3869	1937	1932	34	3	532	403	4	23	160	74	224	276	983	1153
7. Sooranad South	533	2935	1475	1460	14	1	344	206	22	22	218	59	107	219	770	953
8. Kallada West	737	3711	1767	1944	12	1	579	323	9	41	153	153	139	288	875	1139
XIII VETTIKAVALA	5322	26728	13080	13648	550	50	3833	1818	61	60	975	655	897	2317	6764	8548
1. Kulakkada	889	4331	2120	2211	100	18	541	327	17	18	174	56	193	348	1095	1444
2. Melita	485	2360	1131	1229	62	2	351	196	5	8	71	91	61	186	581	752
3. Mylamm	1025	5046	2457	2589	166	8	750	386	13	16	192	201	95	398	1241	1580
4. Ommannoor	821	4234	2067	2167	52	1	658	337	10	10	113	112	173	385	1061	1322
5. Pavithreswaram	1161	6007	2986	3021	107	15	719	213	10	3	316	108	201	758	1633	1924
6. Vettikkavala	941	4750	2319	2431	63	6	814	365	6	5	109	87	174	412	1133	1526
A Total	51175	263395	131612	133783	2689	244	33599	18693	612	1089	17410	10223	9009	18332	68293	85094
B. Municipality																
Quiloa Municipality	4318	23762	11799	12023	34	14	1226	310	38	42	2992	1381	816	1519	6633	8757
Punalur Municipality	783	3971	1947	2024	13	2	570	349	4	14	283	98	41	118	1036	1443
B. Total	5101	27733	13686	14047	47	16	1796	659	42	56	3275	1479	857	1637	7669	10200
Grand Total	56276	293128	145298	147830	2736	260	35395	19352	654	1145	20685	11702	9866	20469	75962	95291



SECTION II
AGRICULTURE, ANIMAL HUSBANDRY AND
CO-OPERATION

TABLE 2.1
Agricultural Activities

Block	Panchayat/ Municipality	No. of Development Officers	No of seed-farms	Quantity of paddy seed distributed during the year Kgs.	No. of Department Nurseries (Specify)	No. of coconut seed- lings distributed Nos.	No. of FACT depots	No. of other fertilizer depots	No. of pesticide selling shops	Fertilizers distribution			
										Nitrogen (Ton)	Phosphate (Ton)	Potash (Ton)	Other mixture (Ton)
1	2	3	4	5	6	7	8	9	10	11	12	13	14
Anchal	A. Panchayat												
	Anchal	1	..	1046.500	..	2450	5	6	3
	Alayamon	400	..	1525	2	1
	Kulathupuzha	150	..	2250	3	1
	Yeroor	1	5	4	2
	Thenmala	3	3	1
	Ariyancavu	5	1	2
Karavalloor	2	1	
Edamulakal	9	3	2	
	Total	3	..	1596.500	..	6225	32	21	13
Anchalumodu	Thrikkadavur	1	..	200	..	3964	3	..	1
	Thrikkaruva
	Sakthikulangara
	Kilikolloor
	Total	1	..	200	..	3964	3	..	1

TABLE 2.1—(cont.)

Block	Panchayat/ Municipality	No. of Development Officers	No. of seed-farms	Quantity of paddy seed distributed during the year Kgs.	No. of Department Nurseries (Specify)	Nos. No. of coconut seed- lings distributed	No. of FACT depots	No. of other fertilizer depots	No. of pesticide selling shops	Fertilizers distribution			
										Nitrogen (Ton)	Phosphate (Ton)	Potash (Ton)	Other mixture (Ton)
1	2	3	4	5	6	7	8	9	10	11	12	13	14
Chadaya- mangalam	A. Panchayat ---(cont.)												
	Chadayamangalam												
	Nilamel	1	3000	10	3
	Kadakkal	NA	..	3500	5
	Chithara	17
	Ittiva	14
	Elamadu	8
Velinalloor	7	
	Total	2	2	35	..	6500	71	3
Chavara	Chavara	1	1
	Pannana	2
	Thevalakkara	2
	Thekkumbhagam	1
	Neendakara
	Total	1	6	5

Chittumala	Munroe Island							0.25	0.58	0.88	1.25
	East Kallada							7.35	5.60	6.50	3.75
	Ferayam							2.13	0.88	4.15	0.68
	Kundara							3.25	1.97	7.69	6.75
	Perinad							2.63	1.35	3.64	4.64
	Total	1	802	1800	9	1	9	15.61	9.78	22.86	17.07
Ithikkara	Adichanalloor							130.23	6.05	163.02	123.00
	Chathanoor							288.96	84.63	228.48	172.20
	Kalluvathukkal	1	323	960		5	5	962.53	68.92	729.99	798.65
	Nedumpana	1	776	865		7	7	398.81	33.87	177.46	604.53
	Poothakkulam Paravur						8	45.04	23.84	942.82	529.27
	Total	2	1099	1825	40	40	3053.48	262.35	2703.07	2826.02	
Karunagap- pally	Karunagappally							341.14	255.89	410.76	
	Alappadu	1	3297	500	2	1	2			61.32	
	Thazhava									164.58	
	Thodiyur							80.00			
	Mynagappally							32.00			
	Total	2	4797	4450	2	3	2	453.14	255.89	636.66	
Kottarakkara	Kareepura	1	3850		2	2	1	25.00	16.00	10.00	
	Ezhukone							20.00	12.00	8.00	
	Neduvathur							28.00	17.00	12.00	
	Kottarakkara	1	2640		3	1	2	39.00	20.00	20.00	
	Veliyam Pooyappally							45.00	20.00	20.00	
	Total	3	10450		17	6	7	182.00	100.00	80.00	

TABLE 2.1—(cont.)

Block	Panchayat Municipality	No. of Development Officers	No. of seed-farms	Quantity of paddy seed distributed Kgs.	No. of Departments Nurseries (Specify)	No. of coconut seed- lings distributed Nos.	No. of FACT depots.	No. of other fertilizer depots	No. of pesticide selling shops	Fertilizers distribution			
										Nitrogen (Ton)	Phosphate (Ton)	Potash (Ton)	Other mixture (Ton)
1	2	3	4	5	6	7	8	9	10	11	12	13	14
A. Panchayat													
—(cont.)													
Mukhathala	Thrikovilvaattom Vadakkivila Eravipuram Mayyanadu Kottamkara Total	1 1 2	10160 10160	2892 9000 .. 19892	2 1 2 2 4 11	2 2	1-50 2-10 3-35 4-25 5-75 16-93	0-34 3-76 4-50 3-50 2-15 14-25	0-19 1-35 7-50 6-90 13-33 27-32	33-75 41-02 72-50 32-30 148-90 348-47
Oachira	Oachira Clappana Kulasekharapuram Krishnapuram Devikulangara Total	1 1 1 1 1	2500 2500	4447 4447	2 1 3 2 1 9	2 1 1	2 1 3 2 2 10	37-85 4-50 40-32 18-91 12-43 114-01	25-37 6-25 29-04 6-10 16-09 82-85	35-43 3-25 27-28 28-64 10-82 105-42	94-86 12-00 58-88 16-05 19-96 141-75
Pathanapuram	Pattazhy Pattazhy Vadakke Thalavur Vilakkudy	2 3 5 5 3

TABLE 2.2
Irrigation Facilities

Name of block	Name of Panchayat	No. of Pumps/ Erected by Panchayat		Number of Public Tanks used for Irrigation	Number of Public wells used for Irrigation	Number of cross bar	Others Specify	Lift Irrigation	Total paddy area brought under Irrigation Facilities (Net area in hectare)	
		Electric	Diesel Motor							
1	2	3	4	5	6	7	8	9	10	
Anchal	A. Panchayat									
	Anchal	1	..	9	..	15	35.00	
	Alayamon	3	..	3	5.00	
	Kulathupuzha	
	Yeroor	2	..	3	..	3	10.00	
	Thennala	
	Ariyankavu	
	Karavalur	
Edamulakkal	1	..	3	12.00		
	Total	3	..	16	..	35	..	1	70.00	
Anchakum-mood	Thrikkadavur	7	..	1	65.00	
	Thrikkaruva	6	..	3	70.00	
	Sakthikulangara	19	..	2	15.00	
	Kilikolloor	18	3.00	
	Total	50	..	6	153.00	
Chadayam-angalam	Chadayamangalam	2	0.04	
	Nilamel	1	0.03	
	Kadakkal	3	0.75	
	Chithara	3	..	2	0.30	
	Ittira	2	0.08	

TABLE 2.2—(cont.)

Name of block	Name of panchayat	No. of pumpsets erected by panchayat		Number of public tanks used for irrigation	Number of public wells used for irrigation	Number of cross bars	Others specify	Lift irrigation	Total paddy area brought under irrigation facilities (Net area in hectare)
		Electric	Diesel motor						
1	2	3	4	5	6	7	8	9	10
	A. Panchayat—(cont.)								
Kottarakkara	Karepra	12	28.00
	Ezhukone	15	36.00
	Neduvathur	10	27.00
	Kottarakkara	6	21.00
	Veliyam	20	47.00
	Pooyappally	18	41.00
	Total	81	200.00
Mukhathala	Thrikovilvattom	13	..	11	11 km. Canal	..	540.00
	Vadakkivila	1	..	11	14	7	1 km. Canal	..	736.00
	Eravipuram	1	12	3	1 km. Canal	..	960.00
	Mayyanad	1	..	9	..	2	Canal	..	480.00
	Kotramkara	3	..	4	360.00

TABLE 2.2—(cont.)

Name of block	Name of panchayat	No. of pumpsets erected by panchayat		Number of public tanks used for irrigation	Number of public wells used for irrigation	Number of cross bars	Others specify	Lift irrigation	Total paddy area brought under irrigation facilities (Net area in hectare)
		Electric	Diesel motor						
1	2	3	4	5	6	7	8	9	10
A. Panchayat—(cont.)									
Sasthamcotta—(cont.)	Poruvazhy	1	1.00
	Pallikkal	2	3.00
	Kadampanad	8	2.00
	Total	15	9	31.00
Vettikkavala	Kulakkada	1	..	7	21	4	Canal 8 km.	..	400.00
	Meella	9	..	15	Canal 10 km.	..	240.00
	Myilam	4	15	3	Canal 9 km.	..	375.00
	Pavithreswaram	13	15	..	Canal 8 km.	..	180.00

Urmannoor	4	20	4	Canal 5 km.	..	200.00
Vettikkavala	9	61	16	Canal 13 km.	..	810.00
Total	..	1	46	132	42	33 km.	..	2205.00
Total A	..	23	282	206	292	219 km.	5	7552.36

TABLE 2-3
Panchayat-wise Live Stock Population (1982 Census)

Block/Panchayat	Cattle adult						Total cattle								Female buffaloes in milk
	Male		Female in milk		Total female		Male		Female		Total				
	2	3	4	5	6	7	8	9	10	11	12	13	14		
														Non-descript	
I ANCHAL															
1. Alayamon	3537	4937	4490	9427	9709	6992	16641	5796	2843	14916	12250	35745	623		
2. Anchal	287	363	539	922	704	854	1558	470	301	1070	1475	3316	29		
3. Aryancavu	107	790	85	885	1574	133	1707	478	61	2412	198	3983	64		
4. Edamulackal	663	667	889	1556	1369	1529	2898	996	598	2037	2666	3149	79		
5. Karavalur	276	396	451	847	818	737	1555	526	235	1319	1200	6297	50		
6. Kulashupuzha	1175	778	894	1672	1280	1308	2588	1450	700	1815	2367	3280	41		
7. Thenmala	184	647	382	1029	1515	595	2100	505	209	2315	989	6332	191		
8. Eroor	496	736	749	1485	1397	1077	2474	719	494	2150	2069	4016	249		
..	112	395	3000	3395	622	4356	4978	260	609	1061	6835	8765	231		
..	64	100	876	976	163	1445	1608	118	240	194	2326	2878	66		
..	18	72	982	1054	181	1291	1472	59	75	342	1851	2327	132		
..	28	37	748	785	83	1050	1133	53	196	210	1666	2125	13		
..	7	186	394	580	195	570	765	30	98	315	992	1435	20		
II ANCHALUMMOOD															
1. Kilikolloor	2417	4037	6454	5848	6807	12655	3226	2068	7839	12672	25825	29			
2. Sakthikulangara	225	208	934	1142	571	1568	2139	263	416	610	2920	4209	2		
3. Tharikkadavur	221	361	582	582	595	719	1314	331	282	702	1576	2891	1		
4. Thrirkkaruva	2372	2417	4037	6454	5848	6807	12655	3226	2068	7839	12672	25825	29		
III CHADAYAMANGALAM															
1. Chithara	225	208	934	1142	571	1568	2139	263	416	610	2920	4209	2		
2. Chadayamaangalam	285	221	361	582	595	719	1314	331	282	702	1576	2891	1		

TABLE 2.3—(cont.)

Block/Panchayat	Total adult female buffaloes		Total male buffaloes		Total female buffaloes		Total goats		Total sheep		Livestock grand total		Total fowls		Total duck		Total poultry		Members engaged in		
	15	16	17	18	19	20	21	22	23	24	25	26	27	28	29	30	31	32	33	34	
A. Panchayat—(cont.)																					
I ANCHAL	1124	1987	1570	29432	19	79144	53343	58074	817	111904	
1. Alayamon	40	155	57	2148	..	7620	3323	5708	56	11300	
2. Anchal	88	220	142	2096	..	7928	6085	6544	54	12693	
3. Aryancavu	140	57	186	1318	..	5800	4838	4942	160	9956	
4. Edamulackal	97	353	131	4161	10	14011	10474	11039	46	21562	
5. Karavalur	84	257	116	2278	..	7463	5439	6976	123	11538	
6. Kulathupuzha	305	487	442	3234	9	14084	7232	8534	116	15929	
7. Thennala	249	171	329	3234	..	9583	5896	6120	123	12146	
8. Eroor	121	287	167	3877	..	12655	7826	8211	139	16180	
II ANCHALUDMOOD																					
1. Kihilloor	117	24	163	3632	21	22979	25967	33110	3872	63130	1646	648	648	33110	1646	3872	63130	1646	648	648	
2. Sakthikulangara	232	80	288	1296	1	8252	7565	9580	354	17510	96	23	23	9580	96	354	17510	96	23	23	
3. Thrikkadavur	18	1	29	2068	..	5569	7251	10269	2853	20531	918	492	492	10269	918	2853	20531	918	492	492	
4. Thrikkarava	29	4	48	1401	..	3682	6114	7067	442	13586	406	85	85	7067	406	442	13586	406	85	85	
III CHADAYAMANGALAM																					
1. Chaihafa	78	1299	120	23930	53	64971	46003	49991	257	96284	49991	257	96284	96284	
2. Chadayamangalam	6	218	8	2567	..	7624	5003	5332	12	10347	5332	12	10347	10347	

TABLE 2.3—(cont.)

Block/Panchayat	Cattle adult						Total cattle						Female bullocks in milk			
	Male			Female in milk			Total female			Male				Female		
	Non-descript		Cross bred	Non-descript		Cross bred	Non-descript		Cross bred	Non-descript		Cross bred		Non-descript		Cross bred
	2	3	4	5	6	7	8	9	10	11	12	13		14		
A. Panchayat—(cont.)																
III CHADAYAMANGALAM—(cont.)																
3. Elamadu	565	408	448	856	1025	732	1757	711	289	1499	1389	3888	6			
4. Kadakkal	236	172	1061	1233	457	1763	2220	248	472	524	3080	4324	8			
5. Ittiva	441	477	486	486	1779	740	2519	778	201	2704	1243	4926	5			
6. Nilamel	123	116	370	906	378	582	950	182	163	473	1012	1832	1			
7. Velmalloor	497	520	386	3964	1043	703	1746	713	263	1327	1452	3755	6			
IV CHAVARA																
1. Chavara	243	621	3943	960	1286	5042	6328	339	1141	1528	8915	11923	945			
2. Panmana	70	207	753	1220	349	1052	1401	101	277	447	1849	2674	92			
3. Thekkumbhagom	90	124	1096	465	351	1632	1983	115	331	402	2896	3744	156			
4. Thevalakkara	3	67	398	990	132	601	793	5	116	193	996	1310	9			
5. Neendakara	80	207	783	329	391	1302	1695	107	365	409	2468	3350	42			
	..	16	913	3676	63	455	518	11	51	77	706	845	46			
V CHITTUMALA																
1. East Kallada	467	1276	2400	701	3076	3908	6984	619	1319	4076	7246	13260	60			
2. Kundara	204	317	384	753	760	661	1421	294	282	966	1609	3091	12			
3. Mundro Island	62	291	462	293	568	726	1294	117	272	838	1227	2454	15			
4. Perayam	8	105	188	640	323	329	652	29	118	453	514	1114	2			
5. Perinadu	53	310	330	1289	721	598	1319	56	290	885	1082	2313	11			
	140	253	1096	704	1594	2298	2298	183	357	934	2814	4288	20			

TABLE 2-3—(cont.)

Block/Panchayat	Total adult female buffaloes	Total male buffaloes	Total female buffaloes	Total goats	Total sheep	Livestock grand total	Total fowls		Total duck	Total poultry	Members engaged in	
							Deer	Improved			Full-time fishing	Part-time fishing
	15	16	17	18	19	20	21	22	23	24	25	26
A. Panchayat—(cont.)												
III CHADAYAMANGALAM—												
(cont.)												
3. Elamadu	..	110	14	2904	2	9163	6503	6807	43	13359
4. Kadakkal	..	216	41	5930	47	13442	9603	11332	35	20970
5. Irtiva	..	141	20	3433	..	11283	8323	8474	58	16863
6. Nilamel	..	2	40	2015	..	5101	3810	4448	25	8283
7. Velinallor	..	123	20	2394	..	7478	5673	5860	53	11602
IV CHAYARA												
1. Chayara	..	28	766	6300	5	24691	34036	40480	4465	79100	2744	475
2. Panmana	..	68	211	1417	..	5646	8346	10243	864	19470	749	83
3. Thekkumbhagou	..	1	345	1872	2	7558	10136	11773	988	22920
4. Thevniakara	..	20	16	742	2	2654	4048	5365	791	10208	418	222
5. Neendakara	..	6	119	1966	..	7219	8701	9417	486	18642	480	52
	..	74	75	308	1	7614	2825	3682	1336	7860	1097	118
V CHIRROMALA												
1. East Kallada	..	19	109	8004	14	29681	31672	37057	1255	69002	1419	299
2. Kundara	..	26	44	1218	..	5540	6725	6883	114	19793	345	77
3. Mundroe Island	..	3	40	1551	..	5882	5426	6494	91	12014	34	..
4. Perayam	..	11	13	591	..	2258	2977	3097	429	6505	22	9
5. Perinadu	..	15	43	1508	1	5896	6037	7893	324	13254	814	187
	..	33	49	3136	13	10095	10507	12690	297	23496	204	32

TABLE 2.3—(cont.)

Block/Panchayat	Cattle adult					Total cattle								Female buffaloes in milk
	Male	Female in milk		Total female		Male		Female		Total				
		Non-descript	Cross bred	Non-descript	Cross bred	Non-descript	Cross bred	Non-descript	Cross bred					
											Total			
2	3	4	5	6	7	8	9	10	11	12	13	14		
A. Panchayat—(cont.)														
VI ITHUKKARA	1864	1823	5204	7027	4723	7818	12541	2617	1893	6413	13910	24833	427	
1. Adichanalloor	152	255	608	863	316	1088	1404	131	267	451	2007	2856	153	
2. Chathanloor	245	173	1341	1514	869	2042	2911	402	481	1125	3581	5589	74	
3. Kalluvathukkal	766	123	1467	1590	991	1836	2827	917	640	1458	3017	6092	26	
4. Nedumpans	359	266	958	1219	535	1657	2192	451	236	860	2646	4193	144	
5. Paravur	115	343	588	961	794	764	1558	249	196	1028	1497	2970	27	
6. Poothakulam	227	663	247	910	1218	431	1649	467	73	1491	1162	3193	3	
VII KARUNAGAPPALLY	924	567	4857	5424	2377	7247	9624	1259	1467	3180	12654	18560	307	
1. Alappadu	1	90	135	225	193	202	395	14	33	267	359	673	10	
2. Karunagappally	94	8	1093	1191	180	1623	1893	122	246	252	2724	3944	151	
3. Mynagappally	314	61	1250	1311	816	1625	2441	471	461	1122	2738	4792	47	
4. Thezhava	348	175	1426	1601	670	2204	2874	474	419	815	3963	5671	35	
5. Thodiyoor	167	233	953	1186	518	1593	2111	178	308	724	2870	4080	64	
VIII KOTTARAKKARA	1927	1272	4979	6251	3340	8140	11480	2307	2281	4712	14671	23971	64	
1. Ezhukore	228	15	920	935	286	1449	1747	223	419	343	2432	3417	9	
2. Karcepra	352	309	743	1052	741	1313	2054	481	394	1040	2406	4521	17	

TABLE 2.3—(cont.)

Block/Panchayat	Total adult female buffaloes	Total male buffaloes	Total female buffaloes	Total goats	Total sheep	Livestock grand total	Total fowls		Total duck	Total poultry	Members engaged in	
							Dece	Improved			Full-time	Part-time
	15	16	17	18	19	20	21	22	23	24	25	26
A. Panchayat—(cont.)												
VI ITHAKARA	691	907	955	17862	35	57863	46779	51226	706	98799	840	..
1. Adichanallur	221	83	336	1920	10	6368	6918	7917	133	14974
2. Cheethanor	136	69	180	4169	..	13033	10392	11618	174	22199
3. Kalluvathukkal	41	47	65	3262	..	13385	8648	9157	63	17913
4. Nedumpana	241	95	301	2997	7	9396	11103	11642	43	22803
5. Paravur	45	12	59	3145	3	8516	6367	6938	220	13525	840	..
6. Poothakulam	7	1	14	2369	15	7163	3351	3354	73	7385
VII KARUNAGAPPALLY	567	100	801	8536	64	37537	37437	43077	3610	84164	4758	274
1. Alappadu	16	1	31	311	..	1191	4606	5176	1305	11087	4462	249
2. Karunagappally	235	19	392	1853	26	7583	9040	10717	1391	21162	296	..
3. Mynagappally	79	16	122	2167	27	9657	8872	10054	183	19118
4. Thazhava	123	35	171	2316	11	10929	6031	7790	380	14208
5. Thodiyoor	112	29	145	1889	..	8197	8888	9340	351	18589	..	3
VIII KOTTARAKKARA	126	537	179	14331	3	52156	41811	43827	494	88173
1. Ezhukone	25	34	41	2074	3	7794	6647	6965	57	13671
2. Karetpra	43	120	68	2291	..	9512	7261	7491	132	14891

TABLE 2.3—(cont.)

Block/Panchayat	Cattle adult						Total cattle						Female milk buffaloes	Total
	Male	Female in milk		Total female		Male	Female		Total	Female milk buffaloes	Total			
		Non-descript	Cross bred	Total	Non-descript		Cross bred	Total						
												2		
A. Panchayat—(cont.)														
VIII KOTTARAKKARA—(cont.)														
5. Kottarakkara	224	20	1108	1128	114	1681	1795	173	412	191	2889	3665	21	
4. Neduvathur	308	344	712	1056	876	1083	1959	351	422	1301	2192	4206	4	
5. Poovaypally	386	250	657	907	438	1177	1615	468	263	605	2127	3463	7	
6. Veliyann	429	334	839	1173	873	1437	2310	611	371	1232	2665	4899	6	
IX MURHATHALA														
1. Eravipuram	979	163	4929	5092	596	7918	8516	1136	1178	1582	12394	16225	590	
2. Kottamkara	36	28	798	826	83	1235	1318	99	88	179	1819	2173	102	
3. Masyanad	489	8	1688	1646	99	2731	2830	546	516	973	4513	5948	82	
4. Thrakkovilattom	177	56	738	854	170	1224	1394	171	194	335	1978	2678	106	
5. Vadakkevila	280	47	977	1024	139	1673	1812	256	231	379	2484	3850	160	
	47	24	718	742	107	1035	1162	64	144	272	1596	2076	130	
X OACHINA														
1. Clappana	454	933	3072	4005	1820	5604	7424	504	949	2079	9241	12773	262	
2. Devikulangara	51	179	436	615	296	748	1044	54	148	321	1253	1776	55	
3. Krishnapuram	42	163	368	551	346	703	1049	51	100	467	1151	1769	26	
4. Kulesharapuram	71	286	639	695	210	1112	1322	73	111	251	1782	2217	16	
5. Oachira	208	46	854	1140	431	1591	2022	206	339	471	2715	3731	110	
	82	260	744	1004	537	1450	1987	120	251	569	2340	3280	58	

TABLE 2-3—(cont.)

Block/Panchayat	15	16	17	18	19	20	21	Total fowls		23	24	Members engaged in	
	Total adult female buffaloes	Total male buffaloes	Total female buffaloes	Total goats	Total sheep	Livestock grand total	Deer	Improved	Total duck	Total poultry	Full-time fishing	Part-time fishing	
A. Panchayat—(cont.)													
VIII KOTTARAKKARA—(cont.)													
3. Kottarakkara	24	92	27	1956	..	7468	6185	7948	178	14333
4. Neduvathura	12	109	17	2199	..	8688	6618	7460	58	14141
5. Pooyappally	..	77	11	2283	..	7676	7147	7226	45	14422
6. Veliyan	13	108	15	3529	..	11018	7953	6737	24	16715
IX MURATHALA													
1. Eravipuram	..	204	1238	13425	125	40633	42184	49689	1817	89412	831	393	..
2. Kottankara	164	18	210	2222	19	5979	6683	8773	676	16146	653	350	..
3. Mavvanad	149	90	246	4283	..	13546	11679	13548	394	25575
4. Thirukovilattom	286	25	219	2606	..	7366	8552	9492	270	14089	178	43	..
5. Vadakkevila	190	49	365	2274	19	7960	8801	9805	131	18737
X OACHIRA													
1. Clappana	510	153	767	7623	3	28071	25579	31034	5172	61873	175	141	..
2. Devikulangata	108	10	198	1014	1	3587	3935	5160	1275	10370	43	87	..
3. Krishnapuram	33	3	90	981	..	4190	4652	5320	1128	11115	5	1	..
4. Kulasekharapuram	214	109	332	2042	..	5274	5077	5847	279	11210	95	41	..
5. Oachira	96	26	133	2305	2	6949	7356	8649	1354	17372	32	12	..

TABLE 2.3—(cont.)

Block/Panchayat	Cattle adult						Total cattle							Female buffaloes in milk
	Female in milk		Total female		Male		Non-descript		Cross bred		Female		Total	
	Non-descript	Cross bred	Total	Non-descript	Cross bred	Total	Non-descript	Cross bred	Non-descript	Cross bred	Total			
	2	3	4	5	6	7	8	9	10	11	12	13		
1														14
A. Panchayat—(cont.)														
XI PATHANAPURAM														
1.	1290	3839	2638	6477	7799	9970	11769	3279	1291	12136	7182	23888	412	
2.	159	345	674	1019	857	982	1839	425	242	1342	1577	3586	94	
3.	74	515	209	724	962	296	1258	245	103	1717	536	2601	19	
4.	114	564	209	773	1088	321	1409	414	109	1813	551	2887	9	
5.	362	1071	624	1695	2059	913	2972	744	337	2885	1772	5738	89	
6.	354	924	384	1308	1850	673	2523	1004	306	2894	1294	5498	155	
	227	420	538	938	983	785	1768	447	194	1485	1452	3578	46	
XII SASTHAMCOTTA														
1.	2689	4805	4054	8659	10981	7131	18112	5103	2150	17628	13705	38586	166	
2.	211	561	712	1273	1587	1232	2819	426	376	2261	2293	5356	7	
3.	70	244	338	582	494	620	1114	222	175	835	1034	2266	16	
4.	210	599	463	1062	1359	879	2238	515	347	2185	1911	4958	13	
5.	626	1055	794	1849	2524	1339	3883	1243	307	4322	2536	8408	40	
6.	363	567	488	1055	1060	801	1861	579	268	1663	1677	4187	18	
7.	251	589	697	1086	947	1133	2080	415	355	1988	2110	4287	26	
8.	622	822	338	1180	1711	681	2392	1046	213	2769	1320	5353	32	
	316	568	204	772	1299	426	1725	657	104	2195	815	3771	14	

TABLE 2.2—(cont.)

Block/Panchayat	Cattle Adult						Total cattle						Female buffaloes in milk	
	Female in milk			Total female			Male			Female				
	Non-descript		Cross bred	Total		Non-descript		Cross bred	Total		Non-descript			Cross bred
	2	3	4	5	6	7	8	9	10	11	12	13		
A. Panchayat—(cont.)														
XIII VETRIKKAVALA														
1. Kulkhada	2315	3516	3877	7399	7494	6426	13920	3859	1945	11474	11577	28855	103	
2. Melia	375	773	679	1452	1545	1162	2707	694	398	2609	2287	5988	10	
3. Mylom	311	643	571	976	845	960	1805	560	346	1175	1716	3797	37	
4. Ummanur	569	888	610	1293	1969	994	2363	598	284	2008	1943	4833	22	
5. Pavithreswaram	223	351	854	1443	1626	983	2509	952	220	2421	1337	4930	6	
6. Vetrikkavala	480	456	608	1064	893	1485	2378	387	459	1339	2750	4935	3	
A. Total	19173	26564	50880	77444	59673	81299	140969	30244	21149	88374	143242	283209	3609	
B. Municipality														
1. Quilon	61	563	1804	2367	795	2245	3040	123	344	1132	3642	5241	325	
2. Punalur	477	1012	873	1885	1924	1227	3151	630	288	2788	1940	5646	201	
Total B	538	1575	2677	4252	2719	3472	6191	753	632	3920	5582	10887	526	
Grand total	19511	28139	53557	81596	62392	84771	147760	30997	21781	92494	148824	294036	4135	

TABLE 2.4

Veterinary Services

Block	Panchayat/ Municipality	No. of Veterinary Hospitals	No. of treatment	No. of Dispen- saries	No. of treatment	No. of A. I. Centres	No. of A. I. Centres				No. of nations	No. of Veterinary Institution and Office (Govt. only)			
							I. C. D. P. Sub Centre	Dairy Deve- lopment Department	K. L. D. M. M. Board	No. of nations		Poultry farm	Fodder farm	Cattle farm	Others Specify
1	2	3	4	5	6	7	8	9	10	11	12	13	14		
Anchal	A. Panchayat														
	Anchal	1	6014	1003	
	Alayamon	1	4976	1257	
	Kulathupuzha	1	3302	
	Yeroor	1	
	Thennala	1	
	Ariyancavu	
	Karavaloor	..	5151	1	3035	1440	
	Edamutakkal	1	
	Total	6	19473	1	3035	3700	1	
Anchalumwood	Total														
	Thrikkadavoor	1	5870	1	1	1	644	
	Thrikkarwa	1	2005	1	
	Sakthikulangara	1	9114	1	..	1	
	Kilikuloor	1	5370	1	968	
Total	4	22559	4	2	2	1612		

TABLE 2.4—(cont.)

Block	Panchayat/ Municipality	No. of Veterinary Hospitals	No. of treatment cases	No. of Dispen- saries	No. of treatment	No. of A. I. Centres	No. of Veterinary Institution and Office (Govt. only)				No. of insects			
							I.C.D.P. Sub- Centre	Dairy Deve- lopment Department	K. L. D. M. M. Board	No. of nations		Poultry farm	Podder farm	Cattle farm
1	2	3	4	5	6	7	8	9	10	11	12	13	14	
Sasthamcotta	A. Panchayat—(cont.)													
	West Kallada	2	1841
	Sasthamcotta	2	2147
	Kunnathur	1	1626
	Sooramed North	1	1420	1649
	Sooramed South	2	1649
	Pozuvickhy	..	1576	1	1560
	Palikkal	1	..	1	..	1	978
	Kadampanad	1
	Total		2	2996	10	10620
Vettikavala	Kulakpala	1	4946	3	1	..	1978	
	Meiila	1	1	..	2642	
	Mayiom	2814	1	2	..	4350	
	Pavithreswaram	1	..	1	1	..	2531	
	Ummannoor	1	2	..	2619	
Vettikavala	1	3842	2	1	..	2914		

	2	3788	1	2814	9	8	..	17034
Total											..
A Total	37	183420	9	91335	65	20	19	76859	1
B. Municipality											
Punalur	1	26437	2162	1
Quilon	2	25449	1	2162	1	..	2
B Total	3	51886	1	4324	1	..	3
A+B Total	40	235306	9	91335	66	20	19	80683	2	..	3

Punalur
Quilon

TABLE 2.5
Block-wise achievements under I.R.D.P. and N.R.E.P. Programmes 1964

Serial number	Block	I.R.D.P.				N.R.E.P.	
		No. of beneficiaries		Amount of subsidy granted		Expenditure incurred	Mandays generated
		Total	S.C./S.T.	Total	S.C./S.T.		
		Rs.	Rs.	Rs.	Rs.	Rs.	Rs.
1	2	3	4	5	6	7	8
1	Anchal	1210	306	11,01,476	2,76,298	8,07,164	59,619
2	Anchalumood	836	202	10,44,856	2,15,636	4,15,384	22,630
3	Chadayamangalam	1261	414	13,27,721	3,22,960	3,20,452	26,401
4	Chavara	927	267	11,11,000	2,83,065	2,35,861	17,110
5	Chitumala	970	159	10,43,606	1,51,576	8,68,000	1,57,274
6	Ithikkara	936	259	9,15,928	1,86,010	6,05,448	32,590
7	Karunagappally	1160	477	12,95,542	4,18,553	4,67,233	26,780
8	Kottarakkara	1264	369	11,65,532	2,53,863	4,73,464	27,230
9	Mukhathala	844	291	9,37,069	2,88,625	9,01,941	61,777
10	Oachira	873	344	9,68,152	3,19,185	5,16,237	31,013
11	Pathampuram	1991	403	12,32,598	3,10,509	8,57,665	88,222
12	Sasthamcotta	1302	525	14,13,228	5,01,316	5,92,839	54,234
13	Vettikavala	1469	427	12,26,570	2,81,324	5,83,324	37,933
	Total	14443	4448	1,47,83,270	39,08,920	76,45,012	6,42,873

TABLE 2.6

Rainfall

Name of taluk	Name of panchayat	Name of rain gauge station	Rainfall																								
			January	February	March	April	May	June	July	August	September	October	November	December													
Kottarakkara	Kottarakkara	Kottarakkara	4	5	6	7	8	9	10	11	12	13	14	15	12.3 mm.	121.0 mm.	143.8 mm.	200.0 mm.	52.7 mm.	405.4 mm.	225.3 mm.	106.0 mm.	186.4 mm.	176.6 mm.	48.6 mm.	11.0 mm.	
			22	86	198	146	102	541	364	73	106	155	123	7	151.8 mm.	72.7 mm.	151.8 mm.	7 mm.									
			Nil	Nil	11	96	84.5	169.2	316.5	409	449.5	74.2	72.7	7	151.8 mm.	72.7 mm.	151.8 mm.	7 mm.									
Karunagappally	Kulasekhara- puram	Seed Farm, Kula- sekharapuram	4	5	6	7	8	9	10	11	12	13	14	15	Nil	Nil	Nil	Nil	Nil	Nil	Nil	Nil	Nil	Nil	Nil	Nil	Nil
Pathanapuram	Punalur Municipality	Punalur	4	5	6	7	8	9	10	11	12	13	14	15	Nil	Nil	Nil	Nil	Nil	Nil	Nil	Nil	Nil	Nil	Nil	Nil	Nil
Quilon	Quilon Municipi- pality	Quilon	4	5	6	7	8	9	10	11	12	13	14	15	12.3 mm.	121.0 mm.	143.8 mm.	200.0 mm.	52.7 mm.	405.4 mm.	225.3 mm.	106.0 mm.	186.4 mm.	176.6 mm.	48.6 mm.	11.0 mm.	

Since June 1984 the rain gauge has not been working

TABLE 2.7
Co-operations

Block	Panchayat/ Municipality	No. of co-operative societies	No. of members	Rs.	Rs.	Rs.	Rs.	Rs.	Rs.	Rs.
		3	4	5	6	7	8	9	10	
				Paid up capital	Deposits	Other borrowing	Reserve other funds	Total working capital	Loan issued	
	A. Panchayat									
Anchal	Anchal	1	4814	1,73,755	6,08,732	9,90,800	1,10,639	18,95,379	10,35,977	
	Alayamon	1	3089	2,22,838	5,82,539	6,43,547	72,280	14,52,831	8,13,694	
	Kulathupuzha	1	858	2,06,822	4,61,263	4,96,595	32,775	11,56,722	9,80,481	
	Yeroor	1	3818	2,47,725	6,11,356	9,39,859	58,710	19,32,981	15,26,319	
	Thennala	2	6319	5,59,499	19,17,898	50,69,749	72,661	33,08,544	22,84,209	
	Aryancavu	2	2219	2,04,920	2,55,315	3,55,581	47,867	7,81,025	4,96,190	
	Karavallur	1	4901	3,81,703	32,52,177	4,01,611	1,10,750	40,72,385	32,63,619	
	Edamulakkal	2	8760	11,17,710	29,37,758	32,23,064	2,50,710	71,65,997	63,73,638	
	Total	11	34778	31,14,972	1,00,27,638	1,21,40,806	7,56,392	2,17,65,884	1,67,76,617	
Anchal- united	Thrikkadavoor	8	9213	8,35,823	14,48,039	19,46,585	4,67,128	1,19,50,102	14,44,729	
	Thirikkavura	2	3729	6,40,454	1,29,238	8,61,769	1,49,730	21,01,687	1,87,150	
	Sakthikulangara	3	7894	3,67,082	22,34,470	8,01,427	2,53,021	1,08,02,104	16,81,183	
	Kizhikkolloor	4	10331	6,40,912	7,23,001	11,21,960	1,62,378	76,69,472	4,10,286	
	Total	17	31207	24,84,251	45,29,748	41,31,741	10,26,237	3,26,23,375	37,29,392	

Chadayamangalam	6200	2,97,350	3,81,120	17,11,979	8,89,680	3,25,686	6,91,608
Milanel	557	10,365	1,43,660			1,46,041	
Kadakkal	14312	9,22,320	14,94,500	14,41,007	9,98,500	2,66,653,997	75,73,486
Chithara	2	9,02,426	1,29,460	13,60,901	9,88,960	24,80,180	40,80,560
Ittiva	3	3,85,412	2,98,720	13,41,000	8,65,970	14,96,319	3,84,782
Elamadu	5496	2,96,100	7,72,099	18,64,669	9,55,800	3,85,855	7,97,822
Velinalloor	4903	2,78,701	16,44,538	17,54,029	95,636	61,22,947	14,56,367
Total	11	30,92,674	48,61,997	94,73,485	47,74,546	4,10,95,090	1,49,83,065
Chavara	11499	7,75,496	5,89,998	17,46,834	2,61,425	58,73,633	22,66,794
Panmana	3904	4,75,712	11,38,014	20,95,645	1,35,723	38,43,094	23,89,324
Thevalakkara	7372	3,99,389	10,91,615	12,70,945	3,73,024	29,32,319	11,61,860
Thekkumbhagom..	4405	3,13,178	10,34,823	14,95,646	1,55,024	30,08,673	16,03,339
Nendakara	2985	1,98,250	62,715	8,23,945	76,941	11,68,851	3,35,190
Total	9	21,61,965	39,17,105	74,33,017	9,97,137	1,68,26,570	77,62,707
Chittumala	4068	2,23,350	5,66,170	1,73,000	7,45,050	7,02,050	3,23,622
Mundro Island	3428	3,16,375	6,92,705	95,053	12,66,730	11,84,880	6,87,498
Kallada East	2217	1,54,216	34,974	62,500	4,83,580	4,68,364	
Perayam	3275	2,52,898	1,81,845	1,03,050	5,11,703	4,61,703	1,23,505
Kwadera	8105	6,26,694	6,79,286	1,31,999	15,84,284	15,81,945	9,06,825
Perinad							
Total	10	15,72,733	21,54,480	5,65,602	45,91,347	4,39,91,142	20,41,450
Ittikara	22280	23,19,472	1,31,99,890	50,47,396	8,20,274	4,29,73,610	1,20,71,822
Adichanallloor	10599	10,11,466	23,23,690	32,32,302	2,92,710	1,01,08,414	47,00,805
Chattannoor	3906	3,03,262	2,71,152	8,11,114	6,28,052	26,54,506	4,77,050
Kalluvathukkal	6502	4,15,965	6,90,721	12,60,069	1,27,803	40,79,201	20,62,091
Nedumpana							

TABLE 2.7—(cont.)

Block	Panchayat/ Municipality	No. of co-operative societies	No. of members	Paid up capital Rs.	Deposits Rs.	Other borrowing Rs.	Reserve other Rs.	Total working capital Rs.	Loan issued Rs.
1	2	3	4	5	6	7	8	9	10
Ithikkara —(cont.)	A. Panchayat —(cont.)	3	13325	17,87,518	96,28,924	21,83,588	15,92,571	3,95,68,235	1,27,03,807
		3	2720	10,37,730	1,76,29,701	1,40,925	2,52,151	2,32,09,452	1,67,33,869
		1	81	18,050	..	1,12,675	..	1,30,725	1,12,101
		Total	15	58813	68,98,463	4,37,44,978	1,27,88,069	3,71,13,561	12,27,24,143
Karunaga- ppally	A. Panchayat	1	3069	3,89,762	13,68,466	15,10,372	2,89,256	37,12,954	23,90,040
		1	4150	3,38,320	3,28,230	10,14,082	40,607	17,21,239	9,45,761
		1	6008	3,78,977	3,06,202	18,12,823	72,010	25,70,012	6,93,335
		1	7734	4,04,119	7,98,266	19,24,343	86,576	32,08,304	14,44,398
		1	8197	4,74,892	10,29,630	20,81,751	1,12,101	37,04,374	22,95,810
	Total	5	31158	19,86,070	38,25,794	83,49,371	6,00,550	1,49,16,883	76,69,344
Kottarakara	A. Panchayat	2	5887	4,74,706	49,74,815	58,810	4,84,312	78,54,303	7,85,433
		2	7663	5,38,837	29,71,583	4,84,303	6,88,690	1,91,09,508	31,09,508
		1	2152	1,24,806	2,30,568	11,000	52,556	6,64,479	1,70,892
		1	1468	1,14,900	55,035	53,800	1,70,650	5,42,818	8,19,409

Vetiyam	4363	1,87,810	3,73,719	16,800	85,180	14,96,569	2,29,456
Pooyappally	3837	3,26,757	9,900	58,500	18,000	37,71,49,660	9,19,551
Total	9	17,67,826	56,15,620	6,83,213	14,99,388	2,76,39,273	60,38,189
Mughathala							
Thrikovilattom	6721	4,14,800	5,57,100	15,64,484	6,66,650	28,92,134	5,01,300
Vadakkivila	4668	4,03,190	10,59,290	8,59,414	56,331	22,89,065	5,47,770
Kavipuram	6718	5,17,456	17,17,530	13,36,075	1,46,430	36,15,425	12,97,000
Mayyanad	13736	19,36,068	1,29,29,900		3,38,400	31,04,368	83,05,655
Kottankara	8248	7,26,640	8,98,978	17,78,246	1,27,902	34,32,019	17,94,367
Total	14	39,98,148	1,71,62,818	44,38,219	13,95,733	15,33,011	1,24,46,092
Oachira							
Oachira	7885	4,89,625	6,98,104	17,26,776	1,13,753	30,28,260	12,00,599
Clappana	3785	2,36,777	1,40,443	12,02,811	71,324	16,51,357	5,35,297
Kulackharapuram	11568	3,70,381	29,48,658	25,16,996	10,95,260	74,31,296	36,00,649
Krishnapuram	7191	4,91,557	1,82,555	7,37,893	11,411	14,23,417	4,15,109
Devikulangara	6033	4,35,395	36,68,457	12,35,781	6,02,699	62,19,804	71,11,668
Total	10	20,87,095	76,38,219	74,20,257	18,94,449	1,97,54,135	1,28,63,323
Pathanapuram							
Pattazhi	5006	4,17,050	25,79,991	1,67,164	49,714	30,44,984	19,87,001
Pattazhi-North	N.A.	N.A.	N.A.	N.A.	N.A.	N.A.	N.A.
Thalavoor	4344	2,37,380	68,502	10,52,933	22,175	13,38,647	6,06,325
Vilakkudi	2634	1,02,936	1,20,330	3,07,174	7,133	53,21,145	74,210
Pathanapuram	5927	3,07,351	8,36,267	12,06,290	97,295	5,17,055	10,93,173
Piravanthoor	3443	2,52,770	1,04,608	9,49,420	3,275	12,71,763	6,69,110
Total	9	13,17,487	37,09,798	36,84,981	1,79,592	1,15,13,594	44,29,819

TABLE 2.7—(cont.)

Block	Panchayat/ Municipality	No. of co-operative societies		No. of members	Paid up capital Rs.	Deposits Rs.	Other borrowing Rs.	Reserve other funds Rs.	Total working capital Rs.	Loans issued Rs.
		3	4							
1	2				5	6	7	8	9	10
	A. Panchayat —(cont.)									
Sarihamcotta	West Kallada ..	1	..	8090	4,96,985	12,53,783	20,83,000	2,510	57,29,995	18,43,558
	Sesihamcotta ..	2	..	4231	2,38,190	17,41,790	6,88,000	7,677	33,74,731	6,37,326
	Kumathur ..	3	..	N.A.	N.A.	N.A.	N.A.	N.A.	N.A.	N.A.
	Sooranad North ..	2
	Sooranad South ..	1
	Poruvazhy ..	2
	Pallikal ..	3
	Kadampnadu ..	2
	Kulakkada ..	3	..	8090	4,96,985	12,53,783	20,83,000	2,510	57,29,995	18,43,558
	Melilla ..	1	..	4231	2,38,190	17,41,790	6,88,000	7,677	33,74,731	6,37,326
Vettikkavala	Mylson	N.A.	N.A.	N.A.	N.A.	N.A.	N.A.	N.A.
	Pavithreswaram ..	2	..	5897	4,08,517	2,90,686	16,75,313	1,010	94,66,379	5,74,621
	Ummannoor ..	1	..	4722	2,98,368	9,40,210	11,27,000	1,707	31,05,275	11,58,330
	Vettikkavala ..	2	..	6908	8,31,642	39,414	6,56,600	3,208	24,47,987	22,80,215
Total	..	9	29898	17,73,694	43,15,883	2,49,76,913	16,112	1,86,24,267	44,41,850	
'A' Total	..	126	400193	32,25,378	11,15,03,118	9,60,85,674	2,13,85,064	37,90,07,967	14,20,38,823	

B. Municipality									
Quilon taluk	Quilon	19	14765	17,55,121	94,28,281	5,06,593	7,68,563	75,22,880	1,06,87,225
	Punalur	13	29372	13,43,731	4,53,661	36,69,894	3,63,917	64,17,502	48,12,222
	B. Total	32	44137	30,98,852	98,81,942	41,76,487	11,32,480	1,39,40,382	1,58,09,447
	Grand total	158	444330	5,53,49,230	12,13,85,060	10,02,62,161	2,25,17,544	38,69,47,749	15,78,48,270

TABLE 2-8
Other Co-operative Societies

Block	Fanchayat/ Municipality	Cotr Co-op- erative Society	Poultry Co-op- erative Society	Dairy Co-op- erative Society	Industrial Co- operative Society	Handloom Weavers' Co-operative Society	Harjan Co- operative Society	Fishermen's Co-operative Society	Others
1	2	3	4	5	6	7	8	9	10
Anchal	A. Fanchayat								
	Anchal	2
	Alayamon
	Kulathupuzha
	Yezoor
	Thennala
	Ariyankavu
Karavaloor	
Edamulakkal	1
	Total	1	2	..	7
Anchalumood	Thrikkadavoor	9	1	1
	Thrikkaruva	7
	Sekthikulangata	2	1	1
	Kilikolloor	1
	Total	19	1	2	1	..

TABLE 2-B—(cont.)

Block	Panchayat/ Municipality	Co-op- erative Society	Co-operative Society	Diary Co-op- erative Society	Industrial Co- operative Society	Handloom Weavers Co-operative Society	Hajian Co- operative Society	Fisher men's Co-operative Society	Others
1	2	3	4	5	6	7	8	9	10
	A. Panchayat—(cont.)								
Ithikkara—(cont.)	Poothakkulam Paravoor	3 3	1 1	1 1	1 1
	Total	6	3	7	5
Karunagapally	Karunagapally Alappadu Thazhava Thodiyoor Mynagapally	4 2 1 ..	1 1	5 1 1 2	1 1 ..	1 1 1 1
	Total	7	2	..	9	2	4
Kottaratara	Kareppra Eshukone Neduvathur Kottarakkara 1 1	1 1 1 2	1 1

Block	Panchayat/ Municipality	Type of Society								Others
		Co-operative Society	Poultry Co-op- erative Society	Dairy Co-op- erative Society	Industrial Co- operative Society	Handloom Weavers' Society	Harjan Co- operative Society	Fishermen's Co-operative Society	Others	
1	2	3	4	5	6	7	8	9	10	
	A. Panchayat—(cont.)									
Sasthancotta	Kallada West	1	..	1	1
	Sasthancotta
	Socograd North
	Socograd South
	Kuzhupathur
	Poruvazhi
	Pallikkal
	Kadampanad
	Total	1	..	7	5	2	..
	Vettikavala	Kuzhikkada	1	1
Melilla		2
Myligan	
Pavithreswaram	
Ummaroor	
Vettikavala		1
Total	2	4	3	3	3	..	7	

Total-A	73	6	32	37	32	38	9	32
B. Municipality								
Quilon taluk	5	1	..	4	..	3	1	..
Puthanapuram taluk	1	..	1
Total B	5	1	..	5	..	4	1	..
Grand total	78	7	32	42	32	42	10	32

THE UNIVERSITY OF CHICAGO
LIBRARY

1950

SECTION III

PUBLIC HEALTH SERVICES

TABLE 3-1
Medical institutions (Government Allopathic)

Name of Block	Name of Panchayat/ Municipality	Medical institutions (Government Allopathic)										
		No. of Government Hospitals	No. of government dispensaries	No. of P.H. centres	No. of sub centres	No. of family welfare sub centre	No. of beds	No. of inpatients	No. of outpatients	No. of doctors	No. of nurses	No. of para medical staff
1	2	3	4	5	6	6 (b)	7	8	9	10	11	12
Anchal	A. Panchayat											
	Anchal	1	..	3	30	2098	27792	2	26	37
	Alayamon	2	4125	1	1	3
	Kulathupuzha	1	..	1	16459	1	10	12
	Yeroor	2	7871	1	1	3
	Thennala	2	8849	1	3	2
	Ariencavu	2	3800	..	1	3
	Karavalloor	1	1	..
	Edamulackal	2	3	..
	Total	..	4	2	3	15	30	2098	68396	6	46	60
Anchalurumood	A. Panchayat											
	Trikkadavoor	1	..	1	16	2920	110230	2	17	22
	Thrikkarava	2	22838	1	1	3
	Sakthikulangara	1	2	..
	Kilikolloor	2	3	..
Total	..	1	1	3	5	16	2920	133068	3	23	25	

Chadayamangalam	1	1	1	1	1	140	16616	1	1	3	5
Nilamel	1115	19540	2	10	17	17
Kadakkal	8741	40210	3	12	12	6
Chithara	74	19471	2	2	3	3
Irutva	8918	1	1	1	3
Elamadu	18803	1	1	1	3
Velimalloor	23207	2	19	22	22
Total	1	5	2	3	11	10070	146755	12	46	79	79
Chavara	2	1	3
Pannasa	1	1	9807	50071	3	22	18	18
Thevalakara	1	1	515	25230	1	1	4	4
Thekumbhagom	1	1	N.A.	30150	2	18	16	16
Neendakara	1	N.A.	3	10	18	18
Total	..	1	3	6	4	4372	105451	9	54	56	56
Chittumala	2	..	15845	1	1	3	3
Mundro Island	1
Kallada East	1	1	..	10373	1	1	2	2
Perayam	1	1347	39896	2	15	24	24
Kundara	1	1	638	46750	1	3	3	3
Perinad	1	1
Total	..	3	1	3	5	1985	112354	5	21	32	32
Itthikkara	6642	1	1	3	3
Adichanalloor	1	11710	1	1	3	3
Chathanoor	1	15200	1	1	5	5
Kalluvatukkal	2631	40914	3	13	15	15
Nedumpana

TABLE 3-1--(cont.)

Name of Block	Name of Panchayat/ Municipality	No. of Government											No. of para-medical staff
		Hospitals	dispensaries	No. of P.H. centres	No. of sub centres	No. of family welfare sub centres	No. of beds	No. of inpatients	No. of outpatients	No. of doctors	No. of nurses		
1	2	3	4	5	6	6(b)	7	8	9	10	11	12	
Ithikkara--(cont.)	A. Panchayat--(cont.)												
	Poothakulam	1	1	12	609	21052	2	16	30	
	Paravoor	50	1675	29760	3	8	18	
	Total	2	4	1	2	..	137	4915	125278	11	40	74	
	Karunagappally	2	2	3	180	11327	141839	11	37	49	
Karunagappally	Alappad	..	2	2	36103	2	2	6	
	Thazhava	..	1	..	1	2	53306	1	1	3	
	Thodiyoor	1	1	2	..	
	Mynagappally	1	1	1	6	903	34665	2	18	33	
	Total	2	3	1	3	9	186	12275	265913	16	60	91	
Kottarakara	Karepra	1	1	1	16	1144	22850	2	13	21	
	Ezhukone	2	1	3	..	
	Neduvathur	2	2	..	
	Kottarakara	2	2	194	10055	80478	10	30	45	
	Veliyam	..	1	7195	1	1	3	
	Pooyappally	..	1	1	11081	1	1	3	
Total	2	2	1	3	7	210	11199	121604	14	55	72		

Mukthathala	Thrikovilattom	1	1	1	1	12	946	94516	2	17	90
	Vadakkivila	2	2	2	2	30	2393	41343	3	5	7
	Kravipuram	1	1	1	1	13258	5	1	3
	Mayyanad	3	3	3	3	1	1	1
	Kottarakara
	Total	1	1	1	3	9	42	3339	89117	89117	89117	5	28	40
Oachira	Clappana	..	1	1	1	1	12	..	12	..	35114	2	24	22
	Kulasekharapuram	..	1	1	2	2	42497	1	1	5
	Krishnapuram	1	1	1	21914	1	1	3
	Devikulangara	1	2	2	2	..
	Total	2	1	3	6	12	12	..	12	99525	99525	4	28	30
Pathanapuram	Pattazhi	..	1	1	1	1	16	931	16	931	22622	1	2	4
	Pattazhi-Vadakkakara	13621	1	1	3
	Thalavoor	2	2	10425	1	1	4
	Vilakkudy	2	2	17862	1	1	3
	Pathanapuram	..	1	1	1	1	12	925	12	925	18596	3	17	27
	Piravanthoor	1	1	1	2	..
	Total	5	1	3	7	28	1856	1856	28	83126	83126	7	24	41
Sarthamecotta	Kallada West	2	2	15	1286	15	1286	30401	1	2	6
	Sarthamecotta	..	1	1	1	1	16	722	16	722	35464	2	21	32
	Sooranad North	69946	1	1	4
	Sooranad South	2	..
	Kunnathur

TABLE 3-1—(cont.)

Name of Block	Name of Panchayat/ Municipality	No. of government hospitals	No. of government dispensaries	No. of P.H. centres	No. of sub centres	No. of family welfare sub centres	No. of beds	No. of inpatients	No. of outpatients	No. of doctors	No. of nurses	No. of para-medical staff	
1	2	3	4	5	6	6(b)	7	8	9	10	11	12	
Sasthamcotta —(cont.)	A. Panchayat—(cont.) Poruvazhi Palirckal Kadampanad Total Kulakada Melila Mylom Pavithreswaram Ummannoor Vettikkavala Total 1	..	2	1	3	.. 3	
		2 1	..	
		3	3	..	11	31	2008	143347	5	35	45
		1	..	3	6	191	31214	3	22	30
		1	..	1	16346	.. 1	1	..
		1	17720	.. 1	1	7
		1	9825	2	2	1
		1	15084	1	1	1
		1	..	2	1	1	3
		1	3	8	191	90189	8	28
Quilon taluk Pathanapuram taluk	B. Municipality Quilon Punalur Total of 'B' Total of (A+B)	8	39	17	41	97	924	57228	1584133	105	482	686	
		3	679	42259	259998	91	196	173	
		1	109	10940	78355	9	21	8	
		4	788	53199	338363	100	217	181	
		12	39	17	41	97	1712	110427	1922496	205	639	867	

TABLE 13.2

Medical Institutions (Ayurvedic)

Name of Block	Name of Panchayat/ Municipality	Government hospitals	Government dispensaries	Number of beds	Inpatient	Outpatient	Private hospital	Private dispensaries
1	2	3	4	5	6	7	8	9
	A: Panchayat							
Anchal	Anchal
Alayamon	Alayamon
Kulathupuzha	Kulathupuzha	3302
Yeroor	Yeroor	4712
Thennala	Thennala	3443
Ariyankavu	Ariyankavu	20398
Karavalur	Karavalur	53575
Edamulakkal	Edamulakkal	1	..	30	428
	Total	1	4	30	428	85430
Anchalumood	Thrikkadavur	..	1	6932
	Thrikkaruva	..	1	20558
	Sakthikulangara	..	1	22620
	Kilikkolloor	..	1	5981
	Total	..	4	56091

Kundara	4
Perinad	3
Total	..	2	30451	14
Ithikkara										
Adichanalloor	4
Chathamoor	9066	6
Kalluvathukkal	5
Nedumpana	9519	3
Poothakulam	9
Paravur	4
Total	..	2	18585	31
Karunagappally										
Alaped	7
Thazhava	25236	1
Thediyoor	23497	2
Mynagappally	22251	2
Total	..	3	70984	12
Kottarakara										
Karecpra	1
Ezhukone	49396	2
Neduvathur	1	..	20	2433	20	198686	4270	1
Kottarakara	20	4270	15	42127	3
Velivam	15	2112	1
Pooypally	1
Total	1	2	55	8815	..	290209	8

TABLE 3-2--(cont.)

Name of Block	Name of Panchayat/ Municipality	Government hospitals	Government dispensaries	Number of beds	Inpatient	Outpatient	Private hospital	Private dispensaries	
1	2	3	4	5	6	7	8	9	
Mughathala	A. Panchayat--(cont.)								
	Thrikkovilattom	..	1	1217	
	Vadakkavilla	..	1	7617	
	Ezavipuram	..	1	8618	
	Mayyanad	
	Kottamkara	
Oachira	Total	..	3	17452	1	3	
	Oachira	33440	
	Cleppana	..	1	
	Kulachtharapuram	..	1	
	Krisnapuram	..	1	22443	1	..
	Devikulangara	1	13979
Pathanapuram	Total	..	3	69862	1	..	
	Pattazhi	
	Thalavoor	
	Vilakkudy	1	..	12	3114	8640	

TABLE 3-3

Medical institution (Homoepathic)

Name of Block	Name of Panchayat/ Municipality	Government		No. of beds	Inpatient	Outpatient	Private	
		Hospitals	Dispensaries				Hospitals	Dispensaries
1	2	3	4	5	6	7	8	9
Anchal	A Panchayat							
	Anchal
	Alayamon
	Kulathupuzha
	Yeroor
	Thennala
	Ariyankavu
Karavaloor	
Edamulakkal	
	Total
Anchalumood	Thrikkadavur
	Thrikkarava
	Sakthikulangara
	Kilikolloor
	Total

TABLE 3.3—(cont.)

Name of Block	Name of Panchayat/ Municipality	Government		No. of beds	Inpatient	Outpatient	Private	
		Hospitals	Dispensaries				Hospitals	Dispensaries
1	2	3	4	5	6	7	8	9
Ithikkars—(cont.)	A. Panchayat—(cont.)							
	Poothakulam 1	6176	..	2
	Paravoor	4
	Total	..	2	15463	..	27
Karunagappally	Karunagappally	..	1	46212	..	4
	Alappad	1
	Thazhava 1	2
	Thodiyoor	17985
	Mynagappally
Total	..	2	63597	..	7
Kottarakara	Karepora	2
	Ezhukone	3
	Neduvathur	1
	Kottarakara	4

TABLE 3-3—(cont.)

Name of Block	Name of Panchayat, Municipality	Government		No. of beds	Inpatient	Outpatient	Private	
		Hospitals	Dispensaries				Hospitals	Dispensaries
1	2	3	4	5	6	7	8	9
Sasthamcotta	A. Panchayat—(cont.)							
	Kallada West	1
	Sasthamcotta	2
	Sooranad North	1
	Sooranad South	1
	Kunnathur	1
	Poruvazhy	1
	Pallikal	1
Kadampanad
	Total	7
Vettikavala	Kulakkada	..	1	3
	Mehila	1825	..	1
	Mylom	1
	Pavithreswaram

Ummannoor Vettikayala	1
Total	..	1	1825	7
A. Total	..	12	268254	77
B. Municipality										
Quilon taluk Pathanapuram taluk	1	2	25	443	130475	..	16150	8
	..	1	2
B Total	1	3	25	443	146625	10
Grand total	1	15	25	433	414879	87

TABLE 3-4
E. S. I. Hospitals and Dispensaries

Name of Block	Name of Panchayat/ Municipality	E. S. I. Hospitals			No. of beds	E. S. I. Dispensaries			
		No. of Hospitals	No. of Doctors	No. of para- medical staff		No. of Dispensaries	No. of Doctors	No. of para- medical staff	No. of insured persons
1	2	3	4	5	6	7	8	9	10
Anchal	A. Panchayat								
	Anchal	1	2	3	3755
	Alayamon
	Kulathupuzha
	Yeroor
	Thennala
	Ariyankavu
Karavaloor	
Edamulackal
	Total	1	2	3	3755
Anchahumood	Thrikkadavoor
	Thrikkaruva
	Sakthikulangara
	Kilikkolloor	1	5	13	7074
	Total	1	5	13

Veiyam Pooyappally	1	2	3	5931
Total	1	8	12	150	3	10	18	16756
Mughathala	1	4	7	11671
Thrikovilvattom	1	5	9	12263
Vadakkivila
Eravipuram
Mayyanad	2	10	20	18047
Kottarakara
Total	4	19	36	41981
Oachira
Clappana	1	2	2	3675
Kulasekharapuram
Krishnapuram
Devikulangara
Total	1	2	2	3675
Pathanapuram
Pattazhi
Pattazhi-Vadakketara
Thalayoor	1	2	7	3287
Vilakkudy
Pathanapuram
Piravanthoor
Total	1	2	7	3287

TABLE 3.4—(cont.)

Name of Block	Name of Panchayat/ Municipality	E. S. I. Hospitals				E. S. I. Dispensaries			
		No. of Hospitals	No. of Doctors	No. of para- medical staff	No. of beds	No. of Dispensaries	No. of Doctors	No. of para- medical staff	No. of insured persons
1	2	3	4	5	6	7	8	9	10
Sasthancotta	A. Panchayat—(cont.)								
	West Kallada
	Sasthancotta
	Sooranad North	1459
	Sooranad South	4494
	Kunnathur	5415
	Poruvazhy Pallickal Kadampanad
	Total	—	..	3	5	12	11968
Vettikavala	Kulakkada
	Melila	1588
	Mylom	12845
	Pavithreawaram	1	3	11	..

TABLE 3-5
Medical Institution (Private) Allopathic

Name of Block	Name of Panchayat/ Municipality	Hospitals				Dispensaries			
		No. of private hospitals	No. of Doctors	No. of Nurses	No. of paramedi- cal staff	No. of private dis- pensaries	No. of Doctors	No. of Nurses	No. of paramedi- cal staff
1	2	3	4	5	6	7	8	9	10
Anchal	A. Panchayat
	Anchal	3	7	5	4
	Alayamon	1	1	1
	Kulathupuzha	2	3	4	3
	Yeroor
	Thennala
	Ariyancavu	1	1	1	1
	Karavalloor
	Edamulakkal	2	4	5	1
	Total	8	16	16	9
Anchalummoodu	Thrikkadavur
	Thrikkaruva	1	5	7	11	2	2	4	1
	Sakthikulangara	1	2	2	2	2	3	3	1
	Kilikolloor	3	3	4	2
	Total	2	7	9	13	9	10	13	6

TABLE 3-5—(cont.)

Name of Block	Name of Panchayat/ Municipality	Hospitals				Dispensaries			
		No. of private hospitals	No. of Doctors	No. of Nurses	No. of paramedi- cal staff	No. of private dis- pensaries	No. of Doctors	No. of Nurses	No. of paramedi- cal staff
1	2	5	4	5	6	7	8	9	10
Karunagappally	A. Panchayat—(cont.)
	Karunagappally	4	9	15	8
	Alappad
	Thazhava	2	2	2	2	2	2	2	2
	Thodiyoor	1	1	1
Mynagappally	1	1	1	
	Total	8	13	19	10	2	2	2	..
Kottarakkara	Kareppra	2	1	1	1
	Ezhukone	2	1	2	2
	Neduvattur	4	2	4	6
	Kottarakkara	4	19	32	17	1	1	1	1
	Veliyam	1	2	3	4	2	..	2	2
	Pooyappally	1	1	1	2	1
	Total	6	22	36	23	12	6	10	14
Mughathala	Thirukovilvattom	..	8	11	18	9	3	3	..
	Vadakkivila	2	2	2	..
	Eravipuram	1	2	3	2	1	1	1	..

Mayyanad	2	2	3	2	..	4	4	1	2
Kottamkara	8	8	27	8
Total	17	20	44	30	10	10	7	2	2
Oachira	3	7	19	16	1	1	1	1	1
Chappana	2	2	4	6	1	1	1
Kulasekharapuram	4	5	8	4
Krishnapuram	4	5	14	7
Devikulangara	1	1	1	1	1
Total	13	19	45	33	3	3	3	2	2
Pathanapuram	1	1	1
Pattazhi
Pattazhi-Vadakkekkara	2	2
Thelavur	..	4
Vilakkudy	4	19	34	19
Pathanapuram	8
Piravanthoor
Total	13	24	35	19	2	2
Sasthamcottah	1	4	8	3	2	2	4	2	2
Kallada West	2	3	7	2	2
Sasthamcottah	1	1	1	1	1
Sooranad North	1	1	1	2	2
Sooranad South	2	2	1	1	1
Kunnathur	1	1	1	1	1
Poruvazhi	2	2	1	1	1
Pallikkal	2	2	5	2	2
Kadampnanad
Total	1	4	8	3	11	12	21	11	11

TABLE 3-5—(cont.)

Name of Block	Name of Panchayat/ Municipality	Hospitals						Dispensaries			
		No. of private hospitals	No. of Doctors	No. of Nurses	No. of paramedi- cal staff	No. of private dis- pensaries	No. of Doctors	No. of Nurses	No. of paramedi- cal staff		
1	2	3	4	5	6	7	8	9	10		
Vettikkavala	A. Panchayat—(cont.)										
	Kulakkada	4	5	11	4	12	12	12	..		
	Medila	1	1	2	1	2	2	2	..		
	Mydom	1	2	2	2	1	1		
	Pavithreswaram	..	1	2	..	3	3		
	Ummannoor	..	2	3	..	3	3		
Vettikkavala	..	5	6	3	2	2	2	..			
	Total	14	16	26	11	22	22	21	..		
	A. Total	145	230	402	347	137	133	171	142		
Quilon taluk Pathanapuram taluk	B. Municipality										
	Quilon	18	102	196	7	28	28	45	..		
	Punalur	8	21	31	20		
		26	123	227	27	28	28	45	..		
	Grand total	171	353	629	374	165	161	216	142		

TABLE 3-6

Drinking Water Facilities

Name of Block	Name of Panchayat/ Municipality	No. of working driven wells (Public)	No. of over head public tanks	No. of public taps	No. of public urinals	No. of public latrines
1	2	3	4	5	6	7
	A. Panchayat					
Anchal	Anchal	11	9	..2
	Alsaymon	151	1
	Kulathupuzha	111
	Yeroor	101	..1
	Thecumala	10	1	..	7	2
	Ariyankavu	11	..	10	1	..1
	Karavaloor	20	1	..
	Edamulakkal	20	1	..1
	Total	106	1	10	14	7
Anchalunmood	Thrikkadavur	30	2	..	1	1
	Thrikkaruva	91	1	190
	Sakthikulangara	10	2	60
	Kilikolloor	52	..	15
	Total	123	5	265	1	1
Chadayamangalam	Chadayamangalam	10	1	9
	Nilamel	9
	Kadakkal	15	1	12

TABLE 3-6—(cont.)

Name of Block	Name of Panchayat/ Municipality	No. of working driven wells (Public)	No. of over head public tanks	No. of public taps	No. of public urinals	No. of public latrines
1	2	3	4	5	6	7
Chedayamangalam —(cont.)	A. Panchayat—(cont.)					
	Chithara	17
	Ittiva	12
	Elarnad	11
	Velimalloor	13
	Total	67	2	21
Chavara	Chavara	65	1	98
	Pannana	78	2	112
	Thevalakkara	43	2	94
	Thekkumbhagom	87	..	30
	Neendakara	8	..	65
	Total	281	5	399
Chittumala	Mundro Island	3	1	185
	Kallada East	7	1	..	1	..
	Perayam	5	1	..	1	..
	Kundara	15	1	..
	Perined	3
	Total	33	3	185	2	..

Ithikkara	..	15	1	75	1	1	1
Adichanalloor	..	17	2	117	1	1	1
Chathannoor	..	20	1	1	8
Kailuvathukkal	..	30	..	71
Nedumpana	..	12	..	56	1	1	1
Poothakkulam	..	9	1	150
Paravur
Total	..	103	5	463	4	4	11
Karunagappally	..	212	..	47	1
Alappad	..	107	4	65
Thazhava	..	282	..	32
Thodiyoor	..	337
Mynagappally
Total	..	938	4	124	1
Kottarakara	..	33	1	162	2	2	..
Kareepra	..	34	1	176	2	2	..
Ezhukonc	..	37	1	1	..
Neduvathur	..	18	..	370	4	4	1
Kottarakkara	..	46	1	1	..
Veliyam	..	30	1	1	..
Pooyappally
Total	..	198	3	708	11	11	1
Mugbathala	..	16	2	189	1	1	..
Thrikkovilvattom	..	14	2	100
Vadakkervila	..	12	2
Eravipuram

TABLE 3-G—(cont.)

Name of Block	Name of Panchayat/ Municipality	No. of working driven wells (Public)	No. of over head public tanks	No. of public taps	No. of public urinals	No. of public latrines
1	2	3	4	5	6	7
Mughathala —(cont.)	Mayyanad	19	3	54
	Kottankara	17	1
	Total	78	10	343	1	..
Oachira	Oachira	60	..	31
	Clappana	37	2	112
	Kulasekharapuram	37	2	167
	Krishnapuram	24
	Devikulangara	31	1
	Total	189	5	310
Pathanapuram	Pattazhi	18	1
	Pattazhi-Vadakketara	8
	Thalevur	41
	Vilakudy	30	4	2
	Pathanapuram	19	3	32	3	2
	Piravanthoor	10
Total	126	4	32	7	4	

Sasthamcotta	..	3	1	18
Kallada West	..	4	1	24
Sasthamcotta	..	4
Sooranad North	..	3
Sooranad South	..	6	1	15
Kunnathur	..	7	1
Poruvazhy	..	10
Pallickal	..	5	2
Kadampanad
Total	..	42	6	57
Vettikavala	..	21	1	18
Kulakada	..	25
Meilla	..	19
Myiom	..	18
Pavithreswaram	..	27
Ummannoor	..	61	2	39
Vettikavala
Total	..	171	3	57
A. Total	..	2475	56	2974	40	25	..
B. Municipality
Quilon taluk	..	8	3	1014	9	9	..
Pathanapuram taluk	2	135	5	2	..
B. Total	..	8	5	1169	14	11	..
Grand total	..	2483	61	4143	54	36	..

TABLE 3-7
Registration of Births and Deaths

Block	Panchayat/Municipality	No. of birth Regd.	No. of death Regd.	No. of still birth Regd.
1	2	3	4	5
Anchal	A. Panchayat			
	Anchal	287	148	17
	Alayamon	248	39	1
	Kulathupuzha	198	51	..
	Yeroor	83	56	..
	Thennala	109	60	..
	Aryankavu	207	63	6
	Karavaloor	77	84	..
	Edamulakkal	260	90	1
	Total	1469	591	25
Anchalumood	Thrikkadavoor	198	75	2
	Thrikkaruva	99	72	..
	Sakthikulangara	30	84	..
	Kilikolloor	181	99	..
	Total	508	330	2

Chadayamangalam	30	37	.. 4
Nilamel	276	28	2
Kadakkal	175	25	3
Chithara	125	27	..
Ittira	39	68	.. 3
Elamadu	54	62	..
Veinalloor	96	23	.. 3
Total	795	270	12
Chavara	560	136	.. 7
Panmana	822	128	..
Thevalakkara	283	100	..
Thekkumbhagom	70	44	.. 2
Neendakara	674	42	..
Total	2409	450	9
Chittumala	47	19	..
Mundro Island	204	71	..
East Kallada	32	26	..
Perayam	136	55	..
Kundara	187	69	..
Perinad
Total	606	240	..

TABLE 3.7--(cont.)

Block	Panchayat/Municipality	No. of birth Regd.	No. of death Regd.	No. of still birth Regd.
1	2	3	4	5
Ithikkara	A. Panchayat--(cont.)			
	Adichanallur	1968	285	45
	Chathannoor	77	128	..
	Kalluvathukkal	247	93	..
	Nedumpana	348	96	1
	Poothakulam	500	71	..
	Paravoor	522	493	7
	Total	3662	1166	52
Karunagappally	Karunagappally	3076	325	38
	Alappadu	41	78	..
	Thazhava	190	98	..
	Thodiyoor	242	101	..
	Mynagappally	269	107	..
	Total	3818	709	38
Kottarakkara	Kareepra	269	82	1
	Ezhukone	419	116	6
	Neduvathur	144	92	1
	Kottarakkara	1816	220	19

	312	112	2
Veliyam	456	109	1
Pooyappally			
Total	3416	731	30
Thrikovilattom	114	95	..
Vadakevila	216	67	4
Eravipuram	96	99	1
Mayyanadu	559	109	3
Kottamkara	1378	51	10
Total	2413	421	18
Oachira	363	103	..
Clappana	84	71	..
Kalasekharapuram	293	137	..
Krishnapuram	132	73	..
Devikulangara	23	78	..
Total	895	462	..
Pathanapuram	136	75	2
Pattazhi	41	47	..
Pattazhi-Vadaku	249	157	..
Thalavoor	240	82	..
Vilakudi	970	113	14
Pathanapuram	120	110	..
Piravanthoor			
Total	1756	584	16

TABLE 3-7—(cont.)

Block	Panchayat/Municipality	3	4	5
1	2	3	4	5
Sasthamcotta	A. Panchayat—(cont.)	94	66	17
	West Kallada	1022	142	2
	Sasthamcotta	351	105	..
	Sooranad North	67	93	..
	Kunnathur	167	88	..
	Poruvazhi	194	216	..
	Pallickal	402	115	..
	Kadampanadu	2297	825	19
	Total	169	122	..
Vetikavala	Kulakkada	73	75	..
	Melilla	347	104	..
	Mylom	129	108	..
	Pavithreswaram	158	90	..
	Ummannoor	142	92	..
	Vetrikavala	1018	591	..
	Total

A. Total	25062	7367	221
B. Municipality			
Quilon Punalur	1213 2764	1847 322	186 49
B. Total	15077	2169	234
Grand total	40139	9536	455

Quilon taluk



SECTION IV
EDUCATION

TABLE 4-1
Number of Schools.

Block	Panchayat/Municipality			High Schools			U. P. Schools			L. P. Schools		
	3	4	5	Government	Private	Regional	Government	Private	Regional	Government	Private	Regional
1	2	4	5	6	7	8	9	10	11			
	A. Panchayat											
Anchal	2	2	..	1	1	..	5	8	..	26	12	2
Alayamon	1	1	..	1	2	..	1	1	..	3	3	..
Kulathupuzha	1	1	..	1	2	..	1	1	..	2	2	..
Yeroot	3	1	..	1	1	..	1	2	..	4	2	..
Thenmala	1	2	..	1	1	..	1	1	..	5	3	2
Ariyancavu	1	1	..	1	1	..	1	1	..	1	4	..
Karavalloor	..	1	..	1	1	4
Edamulakkal	..	4	2	3	..	3	4	..
Total	9	11	..	5	8	..	26	12	..	26	12	2
	Anchalummood											
Thrikkadavoor	1	2	..	1	1	..	1	1	..	3	3	..
Thrikkaruva	1	2	..	1	1	..	1	1	..	2	2	..
Sakthikalangara	1	1	..	1	1	..	1	1	..	1	6	..
Kilikkolloor	2	1	1	1	..	1	3	..
Total	5	6	..	2	4	..	6	4	..	6	14	..

Chadayamangalam	1	2	..	2	1	1	..	1	4	..
Nilandj	..	1	..	1	1	1	..
Kudakkal	2	1	1	..	1	8	..
Chithara	1	1	..	1	1	1	5	..
Elamadu	1	1	1	3	..	3	1	..
Veinalloor	..	1	..	1	2	4	..	2	2	..
Ittiva	1	2	..	1	1	1	..	1	5	..
Total	6	8	..	7	12	12	..	12	26	..
Chavara	1	1	2	2	..	2	4	..
Panmana	3	1	..	1	1	1	..	1	5	..
Thevalakara	1	1	..	1	2	2	..	3	6	..
Thekkumbhagom	..	1	..	1	1	2	..
Ncendakara	..	1	..	1	1	2	..
Total	5	4	..	5	5	5	..	10	19	..
Chittunala	1	1	1	..	1	2	..
Mundroe Island	1	1	1	1	..	1	2	..
East Kallada	1	4	..	1	1	1	..	2	3	..
Perayam	1	2	..	1	1	3	..	1	2	..
Kundara	..	2	..	2	4	2	..
Perinad	1	2	..	2	2	..
Total	2	9	..	3	6	6	..	9	11	..
Ithikkara	..	4	..	1	2	2	..	2	1	..
Adichanalloor	4	2	3	3	..	3	2	..
Chathanmoor	..	3	6	4	..	5	4	..
Kalluwathukkal	..	1	..	2	5	4	..
Nedumpna	1	1	4	4	..	5	3	..

TABLE 4.1—(cont.)

Block	Panchayat/Municipality		High Schools			U.P. Schools			L.P. Schools		
			Government	Private	Regional	Government	Private	Regional	Government	Private	Regional
1		2	3	4	5	6	7	8	9	10	11
A. Panchayat—(cont.)											
Ithikkara—(cont.)	Foothakulam		1	1	..	2	5	..	7
	Paravoor		2	1	..	2	5	..	7
	Total	8	12	..	7	25	..	29	10	1	..
Karunagappally	Karunagappally		1	2	..	3	2	..	6	2	..
	Alappadu		2	1	1	..	3	2	..
	Thazhava		2	4	..	4	2	..
	Thodiyoor		1	3	..	4	2	..
	Mynagappally		1	2	3	..	5	3	..
	Total	7	8	..	6	13	..	22	11
Kottarakkara	Kareppra		2	2	..	1	2	1	5	2	..
	Ezhukone		1	2	1	1	1	..	5	2	..
	Neduvasthur		..	1	1	1	4	..	4	2	..
	Kottarakkara		..	3	..	3	1	..	3	3	..
		Total	2	8	2	6	10	8	19	22	11

Veliyam	2	1	3	..	2	1	2	1	..	7	1	..
Pooyappally	1	4	3	..
Total	8	12	1	1	8	11	1	1	1	28	15	..
Thrikovilattom	..	4	1	1	..	3	2	7	..
Vadakkavila	..	1	1	1	2	..
Eravipuram	3	1	1	3	3	..
Mayyanadu	1	1	2	3	5	..
Kottarakkara	2	2	3	4	7	2	..
Total	6	9	1	1	6	8	16	19	..
Oachira	..	1	1	2	4	1	..
Chappase	..	1	2	1	2	1	..
Kuleshthapuram	1	1	2	3	..
Krishnapuram	..	1	2	2	1	..
Devikulangara	..	2	2	1	2	1	..
Total	1	5	5	7	13	7	..
Pattazhy	1	1	2	6
Pattazhy-Vadattu	..	1	1	1	1
Thalavur	..	1	1	3	12
Vilakkudy	..	2	2	4	4	1	..
Pathanapuram	..	2	3	4	2	..
Piravanthoor	1	1	2	3	6	1	..
Total	2	7	7	16	33	4	..

Ummannoor Vettikavala	2	1	2	i	2	1	8	5	5	5	4	5	4	2	2	1	1	1	1
Total	5	9	4	1	4	12	33	26											
A. Total	67	108	69	3	140	275	181	9											
B. Municipality																			
Punalur Quilon	1	5	2	2	1	7	6	4	1	4	20	4	1	2	2	5	10	24	1
B. Total	5	15	4	..	8	10	24	1											
A+B Total	72	123	73	3	148	285	205	4											

Punalur
Quilon

TABLE 4-2
Number of students in schools

Name of Block	Panchayat/Municipality	High School						U. P. School		L. P. School	
		3		4		5		6		7	
		Boys	Girls	Boys	Girls	Boys	Girls	Boys	Girls	Boys	Girls
1	2	3	4	5	6	7	8				
Anchal	A. Panchayat										
	Anchal	1254	1221	593	514	931	859				
	Alayameen	403	460	570	617	580	497				
	Kulathupuzha	553	828	1105	904	517	470				
	Yeroor	587	552	340	340	1055	1053				
	Thennala	616	560	503	394	880	1160				
	Ariyancavu	138	129	176	196	391	345				
Karavaloor	329	331	92	99	675	671					
Edamulakkal	1210	1159	347	334	984	960					
	Total	5090	5240	3666	2738	5963	6015				
Anchalunmood											
	Thrikkadavoor	1141	993	1479	1381	1001	914				
	Thirikaraya	753	590	668	611	948	795				
	Sakthikulangara	491	1019	1674	1780	1368	1373				
Kittikolloor	1058	865	1403	1282	681	1590					
	Total	3443	3467	5224	5054	3998	4672				

Chadayamangalam	1065	1010	758	751	910	305
Nizamel	245	332	300	330	260	340
Kadakkal	2055	2010	1155	1165	820	823
Chithara	1900	1232	117	97	1020	933
Ittiva	440	435	558	590	992	1062
Elamadu	350	330	505	472	180	187
Velinalloor	150	135	360	398	418	416
Total	5575	5404	3753	3783	4000	4066
Chavara	562	541	761	762	1291	1200
Pannana	1834	1679	624	611	1761	1683
Thevalakara	562	506	994	986	1867	1677
Thekkumbhagom	978	280	533	480	385	318
Neendakara	..	174	560	620	427	475
Total	3336	3180	3472	3459	5731	5353
Chittumala	217	187	115	111	273	297
Mundroe Island	1712	1101	295	261	552	771
East Kallada	1447	1641	295	271	274	294
Perayam	1178	1056	237	220	694	471
Kundara	288	259	1337	1206	1037	1008
Perinad						
Total	4842	4244	2279	2069	2830	2841
Ithikkara	1204	1172	1173	1073	569	489
Adichanalloor	2884	2801	761	767	803	766
Chathannoor						

TABLE 4.2—(cont.)

Name of Block	Panchayat/Municipality	High School		U. P. School		L. P. School	
		Boys	Girls	Boys	Girls	Boys	Girls
1	2	3	4	5	6	7	8
	A. Panchayat—(cont.)						
Ithikkara—(cont.)	Kalluvathukkal	1518	1456	878	866	1673	1726
	Nedumpama	992	983	1820	1741	1982	1149
	Poothakulam	1981	1250	3735	3550	938	987
	Paravoor	1472	3627	1147	1078	1741	1442
	Total	9391	11189	9514	9075	7706	6559
Kaarunagappally	Kaarunagappally	2400	1678	2315	2020	1521	1374
	Alappadu	464	440	824	803	1050	1006
	Thazhava	1607	1482	1861	1760	1368	1350
	Thodiyoor	342	296	1277	1189	1500	1992
	Mynagappally	1721	1546	1835	1626	1689	1594
	Total	6594	5442	8112	7998	7128	6716
Kottarakara	Kareppra	1169	1082	1189	1181	749	757
	Ezhuikone	2739	2542	522	515	629	632

Neduvathur	516	672	1142	1210	621	742
Kottarakara	2142	2168	1121	1147	601	614
Veliyam	1480	1880	821	841	1009	1050
Pooyappally	2309	2347	506	538	861	879
Total	8255	9691	5301	5492	4470	4574
Muthathala						
Thrikkoivilattom	3059	2650	368	352	3640	3482
Vadakkivila	532	625	127	115	1748	1617
Eravipuram	9959	3576	2353	2346
Mayyanadu	2228	1871	246	228	2780	2780
Kottamkara	4421	4374	860	848	3720	3699
Total	14199	13094	1601	1543	14241	13824
Oachira						
Oachira	321	240	729	696	1246	1291
Clappana	554	452	537	572	1036	952
Kulasekharapuram	669	592	1217	1125	1709	1380
Krishnapuram	142	103	437	446	512	486
Devikulangara	977	846	922	807	768	676
Total	2663	2233	3842	3646	5271	4985
Pathanapuram						
Pattazhi	388	381	448	454	825	731
Pattazhi	142	127	72	67	426	396
Tthalavur	682	649	918	923	1229	1163

TABLE 4 2-(cont.)

Name of Block	Panchayat/Municipality	High School		U. P. School		L. P. School	
		Boys	Girls	Boys	Girls	Boys	Girls
		3	4	5	6	7	8
1	2	3	4	5	6	7	8
	A. Panchayat—(cont.)						
Pathanapuram—(cont.)	Vilaktudy	643	659	1138	1109	847	809
	Pathanapuram	1196	948	1083	890	811	785
	Piravanthoor	1081	249	1330	881	1009	945
	Total	4066	3013	4994	4268	5147	4829
Sasthamcottta	West Kallada	511	465	439	441	627	575
	Sasthamcottta	1548	1451	389	370	1282	1168
	Kunnathur	753	688	669	614	408	387
	Sooranad North	886	819	241	280	905	905
	Sooranad South	583	518	671	724	641	641
	Poruvazhy	—	—	798	843	361	330
	Pallickal	1057	984	241	224	703	692
	Kadampanad	2761	2602	1103	1127	323	293
	Total	8099	7527	4643	4623	5275	4991

Vettikkavala	1779	1668	1392	1184	1100	1094
Kulakkada	94	90	320	330	377	377
Mehia	731	638	813	770	1120	1055
Mylom	624	654	558	509	1208	1092
Pavithreswaram	869	835	1086	1047	1039	989
Ummannoor	1357	1273	1821	1822	915	861
Vettikkavala						
Total	5524	5158	5990	5662	5759	5448
A. Total	81017	78962	62391	58750	77519	74978
B. Municipality						
Punatur	2107	2172	2428	2104	2201	2030
Quilon	4989	5076	5441	5658	6667	6367
B. Total	7096	7248	7869	7962	8868	8617
A+B Total	88113	86210	70260	66712	86387	83590

TABLE 4-3
Number of S.C./S.T. Students in Schools

Block	Panchayat/Municipality	High School Section				U. P. Section		L. P. Section	
		3		4		5	6	Boys	Girls
		Boys	Girls	Boys	Girls	Boys	Girls	Boys	Girls
1	2	3	4	5	6	7	8		
Anchal	A. Panchayat								
	Anchal	114	112	45	33	115	100		
	Alayamon	45	54	54	54	142	114		
	Kulathupuzha	56	77	170	224	190	170		
	Yeroor	75	57	60	42	176	208		
	Thenmata	92	80		
	Ariyancavu	20	11		
	Karavaloor	53	48		
	Edamulakkal	75	57	67	40	204	210		
	Total	580	496	396	393	827	802		
Anchalummood	Thrikkadavoor	235	176	180	166	112	105		
	Thrikkaruva	144	120	137	118	194	146		
	Sakthikulangara	25	79	241	229	115	135		
	Kilikolloor	138	138	209	174	263	251		
	Total	542	513	767	687	684	637		

Chadaya Mangalam	90	60	50	21	38
Nilamel	40	45	40	37	51
Kaulakkal	145	130	138	85	90
Chithara	105	20	24	145	149
Ittiva	35	63	82	110	118
Elamadu	47	52	61	15	16
Velinalloor	24	50	49	50	54
Total	482	420	444	463	516
Chavara	60	149	162	186	179
Panmana	204	295	246	185	192
Thevalakkara	58	263	277	217	220
Thekkumbhagom	34	63	54	64	44
Neendakara	"	25	72	63	51
Total	377	795	811	715	686
Chittumala	70	68	62	46	44
Mundroc Island	127	148	122	382	410
East Kallada	353	371	219	213	210
Perayam	200	44	39	256	237
Kundara	83	436	374	285	281
Perined					
Total	833	696	597	1188	1185
Itthikkara	148	206	182	81	89
Adichanalloor	542	128	129	140	99
Chathannoor					

TABLE 4-3—(cont.)

Block	Panchayat/Municipality	High school section				U. P. section		L. P. section	
		3		4		5		6	
		Boys	Girls	Boys	Girls	Boys	Girls	Boys	Girls
1	2	3	4	5	6	7	8		
Ithikkara—(cont.)	A. Panchayat—(cont.)								
	Kalluvathukkal	339	219	165	194	407	366		
	Nedumpna	116	122	364	228	328	313		
	Poothakkulam	113	105	546	539	224	201		
	Paravur	137	338	195	325	300	101		
	Total	1395	1392	1604	1507	1480	1169		
Karunagappally	Karunagappally	199	186	263	233	152	128		
	Alappadu	7	7	22	15	10	10		
	Thazhava	179	171	208	195	197	136		
	Theodiyoor	52	55	151	163	182	206		
	Mynagappally	409	385	370	334	327	317		
	Total	846	804	1014	945	808	797		
Koturakkara	Karepra	183	196	286	331	187	219		
	Ezhukome	657	660	125	128	151	164		

Neduvathur	126	176	251	314	149	192
Kottarakkara	449	520	269	298	132	154
Veliyam	325	407	180	219	242	283
Pooyappally	530	609	121	150	206	246
Total	2270	2568	1232	1440	1067	1258
Mukhathala						
Thrikkovilattom	134	133	27	23	252	298
Vadakkveila	34	35	18	15	222	260
Eravipuram	326	329	**	**	221	204
Mayananadu	280	290	22	20	241	228
Kottamkara	609	545	65	63	432	416
Total	1293	1330	132	121	1368	1286
Oachira						
Oachira	42	17	86	101	156	138
Clappana	43	37	45	38	86	79
Kulackkharapuram	53	62	108	88	127	130
Krishnapuram	21	10	35	37	58	56
Devikulangara	105	98	83	74	107	102
Total	264	219	352	338	534	505
Pathanapuram						
Pattazhy Vadakkckara	65	73	113	100	213	171
Pattazhy	20	12	61	65	28	19
Thalavur	125	144	166	189	226	223

TABLE 4-3—(cont.)

Block	Panchayat/Municipality	High school section		U. P. section		L. P. section	
		Boys	Girls	Boys	Girls	Boys	Girls
1	2	3	4	5	6	7	8
Pathanapuram—(cont.)	A. Panchayat—(cont.)						
	Vilakkudy	93	107	181	160	103	104
	Pathanapuram	112	103	156	106	95	96
	Piravamboor	93	31	193	108	236	179
	Total	508	470	890	728	901	792
Sasthamcotta	West Kallada	115	117	111	88	167	144
	Sasthamcotta	503	486	64	72	237	229
	Kuanathur	239	232	107	89	196	205
	Sooranad North	179	165	57	42	183	223
	Sooranad South	101	104	129	142	145	122
	Poruvazhi	268	260	249	284	59	72
	Pallikkal	596	644	53	50	124	131
	Kadampanad			135	101	323	293
	Total	2,001	2,028	905	818	1,434	1,419

Vettikkavala	97	83	309	269	276	340
Kulakkada	12	7	64	74	104	115
Meiila	38	33	117	106	263	241
Myhon	43	39	110	117	318	272
Pavithreswaram	34	31	184	162	201	190
Ummannoor	94	90	343	300	226	204
Vettikkavala						
Total	318	283	1,127	1,028	1,368	1,362
A Total	11,648	11,778	10,330	9,947	12,857	12,414
B. Municipality						
Punalur	238	289	290	335	286	252
Quilon	559	503	681	708	1,070	988
B Total	797	792	971	1,043	1,356	1,240
A+B Total	12,445	12,570	11,301	10,990	14,213	13,654

TABLE 4-4
Number of Teachers in Schools

Block	Panchayat/Municipality	High school section		Primary section	
		Male	Female	Male	Female
1	2	3	4	5	6
Anchal	A. Panchayat				
	Anchal	93	68	35	45
	Aisayamon	23	26	14	21
	Kulathupuzha	59	47	14	22
	Yeroor	33	36	31	45
	Tharumala	18	31	37	46
	Ariyancavu	18	5	7	14
	Karavalloor	19	15	20	18
	Edamulakkal	68	62	11	37
	Total	331	292	169	248
Anchalumood	Thrikkadavoor	83	87	30	43
	Thrikkaravu	60	55	18	25
	Sakthikulangara	49	116	14	98
	Kilikolloor	95	99	2	16
	Total	287	297	64	122

Chadysamangalam								
Nilamel	49	34	84	30				
Kadakkal	16	8	22	15				
Chithara	70	71	70	57				
Ittira	56	31	45	27				
Elamadu	18	8	60	37				
Velimalloor	14	10	25	18				
	15	14	29	20				
Total	238	176	285	204				
Chavara								
Pammana	15	40	46	77				
Thevalakkara	83	58	88	84				
Thekkumbhagam	23	39	78	92				
Neendakara	16	14	16	19				
	..	8	10	32				
Total	137	159	238	304				
Chittumala								
Manroc Island	17	15	12	10				
East Kaliada	56	79	16	13				
Perayam	242	285	18	35				
Kundara	60	52	8	28				
Perinad	78	89	15	94				
Total	453	520	69	120				
Ithikkara								
Adichanalloor	43	64	47	82				
Chathanoor	41	60	53	81				
Kalluvathukkal	63	30	81	112				
Nedumpna	69	30	68	106				

TABLE 4.4—(cont.)

Block	Panchayat/Municipality	High school section		Primary section	
		Male	Female	Male	Female
1	2	3	4	5	6
Ithikkara—(cont.)	A. Panchayat—(cont.)				
	Poothakkulam	71	61	67	112
	Paravur	36	113	46	128
	Total	317	358	362	621
Karunagappally	Karunagappally	135	138	57	47
	Alappada	38	50	9	27
	Thathava	112	135	27	46
	Theodiyur	54	57	30	46
	Mynagappally	117	123	38	42
	Total	456	503	141	208
Kottarakkara	Kareppra	87	54	67	63
	Ezhutone	97	85	37	38
	Neduvathur	18	26	70	61
	Kottarakkara	91	87	55	72

Veliyam	63	57	61	61	61
Pooyappally	98	96	44	44	52
Total	454	405	394	394	347
Mukthathala					
Thrikovilvattom	30	49	42	42	69
Vadakkivila	36	49	23	23	61
Eravipuram	60	155	20	20	91
Mayyanadu	42	118	39	39	81
Kottamkara	136	131	68	68	107
Total	304	497	192	192	409
Oachira					
Chappana	9	12	52	52	79
Kulasekharapuram	29	38	21	21	50
Krishnapuram	40	35	67	67	92
Devikulangara	2	8	23	23	47
	90	32	33	33	71
Total	110	125	196	196	399
Pathanapuram					
Pattazhy Vadakkehara	24	19	41	41	29
Thalavoor	3	8	14	14	17
Villakkudy	32	46	45	45	58
Pathanapuram	35	46	42	42	50
Piravanthur	61	72	23	23	38
	44	31	32	32	40
Total	199	222	197	197	292

TABLE 4-4—(cont.)

Block	Panchayat/Municipality	High school section		Primary section	
		Male	Female	Male	Female
1	2	3	4	5	6
Sasthancotta	A. Panchayat—(cont.)				
	West Kallada	21	15	19	18
	Sasthancotta	71	67	48	37
	Kunnathur	23	35	36	37
	Sooranad North	13	16	32	40
	Sooranad South	39	28	30	36
	Poruvazhy	28	26
	Pallikkal	..	99	32	28
	Kadampanad	..	104	28	57
	Total	289	304	254	279
Vettikkavala	Kulakkada	66	100	90	125
	Melilla	6	7	20	31
	Mylom	24	58	42	85
	Pavithreswaram	34	28	78	45

Ummannoor /ettikkavala	30 66	39 71	83 95	87 97
Total	226	308	408	470
A Total	3,801	4,161	2,929	3,903
B. Municipality				
Punalur Quilon	80 220	87 382	110 76	160 312
B Total	300	469	186	472
A+B Total	4,101	4,630	3,115	4,375

Punalur
Quilon

TABLE 4.5
Higher Education—Number of Institution

Block	Panchayat/Municipality	Junior Colleges		1st Grade Colleges		No. of colleges having postgraduate courses	
		Government	Private	Government	Private	Government	Private
		3	4	5	6	7	8
1							
	A. Panchayat						
Anchal	Anchal	1
	Alayamon
	Kulathupuzha
	Yeroor
	Thenmala
	Ariyancavu
	Karavloor
	Edamulakkal
	Total	1
	Anchalunmood						
	Thrikkadavoor
	Thrikkarava
	Sakthikulangara
	Kilikolloor
	Total

TABLE 4.5—(cont.)

Block	Panchayat/Municipality	Junior Colleges		1st Grade Colleges		No. of colleges having postgraduate course	
		Government	Private	Government	Private	Government	Private
1	2	3	4	5	6	7	8
Ithikkara—(cont.)	A. Panchayat—(cont.)
	Poothakkulam Paravur
	Total	..	1
Karunagappally	Karunagappally
	Alappadu
	Thazhava
	Thodiyur
	Mynagappally
	Total
Kottarakkara	Kareepra
	Ezhukonc
	Neduvathur
	Kottarakkara

TABLE 4.5—(cont.)

Block	Panchayat/Municipality	Junior Colleges		1st Grade Colleges		No. of colleges having post graduate courses	
		Government	Private	Government	Private	Government	Private
1	2	3	4	5	6	7	8
	A. Panchayat—(cont.)						
Pathanapuram—(cont.)	Pathanapuram Piriyaanthoor
	Total	1
Sasthamcottah	West Kallada	1
	Sasthamcottah
	Kunnathur
	Sooranad North
	Sooranad South
	Poruvazhy
	Pallikkal
	Kadampnad
	Total	1

Vettikavala

വെട്ടികവാല

Punalur Quilon

പുനലൂർ കൂറ്റൻ

Block

A+B Total
പുനലൂർ/കൂറ്റൻ

Kulakkada കുലാക്കട
Mcila മകില
Mylom മയലം
Pavithreswaram പവിത്രേശ്വരം
Ummannoor ഉമ്മന്നൂർ
Vettikavala വെട്ടികവാല
Uthupuzha ഉതുപുഴ
Total Total കൂറ്റൻ	..	250	..	25	..	10
Part A total കൂറ്റൻ	..	1	6	2
Part B Municipality കൂറ്റൻ
Punalur പുനലൂർ	..	250	..	25	..	1
Quilon കൂറ്റൻ	3	3
Total കൂറ്റൻ	..	3	..	2	..	4	3
A+B Total പുനലൂർ/കൂറ്റൻ	..	1	..	2	..	10	5

Pre-Quilon centre
കൂറ്റൻ

Quilon centre
കൂറ്റൻ

Higher Education Dept. of Punalur (1951)

TABLE 4.2

TABLE 4.6
Higher Education No. of Students (Total)

Block	Panchayat/Municipality	Pre-degree course		Graduate course		Postgraduate course		
		Boys	Girls	Boys	Girls	Boys	Girls	
1	2	3	4	5	6	7	8	
Anchal	A. Panchayat							
		550	649	372	478	
	Anchal	
	Alayamon	
	Kulathupuzha	
	Yeroor	
	Thennala	
	Ariyancavu	
	Kavavaloor	
	Edamulakal	
	Total	550	649	372	478	
Anchalumood	Total							
		
	Thrikadavoor	
	Thrikkaruva	
	Sattikulangara	
Kilikolloor		
	Total	

Chadayamangalam	951	623	402	367
Nilaricel
Kadakkal
Chithara
Ittiva
Elamadu
Velimalloor
Total	951	623	402	367
Chavara	490	314
Pannana
Thevalakkara
Thekkumbhagam
Necndakara
Total	490	314
Chittumala
Manroc Island
East Kallada
Perayam
Kundara
Perinad
Total
Ithikkara	325	319
Adichanalloor
Chathanoor
Kalluvathukkal
Nedumpna

TABLE 4.6—(cont.)

Block	Panchayat/Municipality	Pre-degree course		Graduate course		Postgraduate course	
		Boys	Girls	Boys	Girls	Boys	Girls
1	2	3	4	5	6	7	8
Ithikkara—(cont.)	A. Panchayat—(cont.)						
	Poothakkulam
	Paravur
	Total	325	319
Karunagappally	Karunagappally
	Alappadu
	Thazhava
	Thodiyur
	Mynagappally
	Total
Kottarakkara	Karecpira
	Ezhukone
	Neduvathur
	Kottarakkara	826	1021	323	417

TABLE 4-6—(cont.)

Block	Panchayat/Municipality	Pre-degree course		Graduate course		Postgraduate course	
		Boys	Girls	Boys	Girls	Boys	Girls
1	2	3	4	5	6	7	8
Pathanapuram—(cont.)	A. Panchayat—(cont.)
	Pathanapuram
	Piravanthoor
	Total	669	689	232	299	40	30
Sasthamcottah	West Kallada	1029	1029	330	211	70	30
	Sasthamcottah	1165	1029	762	725	32	14
	Kumathur
	Sooranad North
	Sooranad South
	Poruvazhy
	Pallikkal
	Kadampnad
	Total	1165	1029	762	725	32	14

Vettikkavala	Kulakkada
	Melilla
	Mylom
	Pavithreswaram
	Ummamoor
	Vettikkavala
	Total
	A. Total	6755	6063	2467	2663	78	40		
	B. Municipality								
	Punahur	648	498	261	290				
	Quilon	2604	3107	2044	2680				
	B Total	3252	3605	2305	2970	337	331		
	A+B Total	10007	9668	4772	5633	415	371		

TABLE 4.7
Higher Education number of Scheduled Caste/Scheduled Tribe students

Block	Panchayat/Municipality	Pre-Degree course		Graduate course		Postgraduate course	
		Boys	Girls	Boys	Girls	Boys	Girls
1	2	3	4	5	6	7	8
Anchal	A. Panchayat	93	113	12	21
	Anchal
	Alayamon
	Kulathupuzha
	Yeroor
	Thennala
	Ariyancavu
	Karavaloor
Edamulakkal	
Total	93	113	12	21	
Anchalummood	Thrikkadavoor
	Thrikkaruva
	Sakthikulangara
	Kilikkolloor
	Total
Anchal	Total
	Total

Chadayamangalam	48	55	8	4
Nilamel
Kadakkal
Chithra
Ittira
Elamadu
Velimalloor
Total	48	55	8	4
Chavara	81	46
Panmana
Thevalakkara
Thekkumbhagam
Ncendakara
Total	81	46
Chittumala
Manroe Island
East Kallada
Perayam
Kundara
Perinad
Total
Ithikkara	6	26
Adichanalloor
Chathanoor
Kalluwathukkal
Nedumpana

TABLE 4.7—(cont.)

Block	Panchayat/Municipality	Pre-Degree course		Graduate course		Postgraduate course	
		Boys	Girls	Boys	Girls	Boys	Girls
1	2	3	4	5	6	7	8
Ichikara—(cont.)	A. Panchayat—(cont.)						
	Poothakkulam
	Paravur
Karunagappally	Total	6	26
	Karunagappally
	Alappadu
	Thazhava
	Thodiyoor
	Mýnagappally
Kottarakkara	Total
	Kareepa
	Ezhukonc
	Neduvathur
	Kottarakkara	103	143	11	12

TABLE 4.7—(cont.)

Block	Panchayat/Municipality	Pre-Degree course		Graduate course		Postgraduate course		
		Boys	Girls	Boys	Girls	Boys	Girls	
1	2	3	4	5	6	7	8	
Sasthamcottah	A. Panchayat—(cont.)							
	West Kallada	
	Sasthamcottah	201	182	62	49	
	Kunnathur	
	Sooranad North	
	Sooranad South	
	Poruvazhy	
	Pallikkal	
	Kadampnad	
	Total	201	182	62	49	
Wettikkavala	Kulakkada	
	Melilla	
	Mylom	107	
	Pavithreswaram	
	Total	107	

TABLE 4-8
Higher Education number of teachers

Block	Panchayat/Municipality	Junior college		Other college	
		Men	Women	Men	Women
1	2	3	4	5	6
Anchal	A. Panchayat				
	Anchal	73	23	66	17
	Alayamon
	Kulathupuzha
	Yeroor
	Thennala
	Ariyancavu
	Karavaloor
	Edamulakkal
	Total	66	17
Anchalummood	Total				
	Thrikkadavoor
	Thrikkaruva
	Sakthikulangara
Kilikolloor	
Total	

TABLE 4-B—(cont.)

Block	Panchayat/Municipality	Junior College		Other College	
		Men	Women	Men	Women
1		3	4	5	6
Ithikkara—(cont.)	A. Panchayat—(cont.)				
	Poothakkulam Paravur	18	2		
Karunagappally	Total	21	16		
Kottarakkara	Karecpira				
	Echukone				
	Neduvathur				
	Kottarakkara			34	76

Veliyam
Poozappally
Total	76
Thrikovilwattom
Vadaktevila
Eravipuram
Mayyanadu	20	7	65	..	54
Kottamkara
Total	20	7	65	..	54
Oachira
Chappana
Kulasekharapuram
Krishnapuram
Devikulangara
Total
Pathanapuram
Pattazhy Vadakku
Thalavoor
Vilakkudy
Pathanapuram
Piravanthoor
Total	36

TABLE 4-8—(cont.)

Block	Panchayat/Municipality	Junior College		Other College	
		Men	Women	Men	Women
1	2	3	4	5	6
Sasthamcottah	A. Panchayat—(cont.)				
	West Kallada	101	41
	Sasthamcottah
	Kunnathur
	Sooranad North
	Sooranad South
	Poruvazhy
	Palliikkal
	Kadampnad
	Total	30	..	101	41
Vertikkavala	Kulakkada
	Melilla
	Myilom
	Pavithreswaram
	Ummannoor

Vettikavala
Total
A Total	59	29	330	250
B. Municipality				
Punalur Quilon	52 261	28 235
B Total	313	263
A+B Total	59	29	643	513

No. of students

No. of teachers

Preparatory Examination Results

TABLE 33

TABLE 4-9

Professional Educational Institutions

Name of block	Name of Panchayat/ Municipality	Type of institution T.T.C./B.Ed.	Government	Private	No. of students				No. of teachers		
					Boys	Girls	Boys	Girls	Men	Women	
1	2	3	4	5	6	7	8	9	10	11	
Anchal	A. Panchayat										
	Anchal
	Alayamon
	Kulathupuzha
	Yeroor
	Thenmala
	Ariyankavu
Anchalumood	Karavahur
	Edamulakkal
	Thrikkadavur
	Thrikkaruva
Chadayamangalam	Sakthikulangara
	Kilikolloor
	Chadayamangalam
	Nilamel
	Kadakkal
	Chithara
Chadayamangalam	Ittiva
	Elamad
	Velinalloor

TABLE 4-9—(cont.)

Name of block	Name of Panchayat/ Municipality	Type of institution T. T. C./B. Ed.	Government	Private	No. of students				No. of teachers	
					Boys	Girls	Boys	Girls	Men	Women
1	2	3	4	5	6	7	8	9	10	11
Mughathala	A. Panchayat—(cont.) Thrikkovilvattom Vadakkavila Eravipuram Mayyanad Kottamkara
Oachira	Oachira Clappaana Kulasekharapuram Krishnapuram Devikulangara
Pathanapuram	Pattazhi Pattazhi-Vadakkekkara Thalayur Vilakkudy Pathanapuram Piravanthoor	B.Ed.	..	1	36	114	1	1	9	..
	Total	1	36	114	1	1	9	..

TABLE 4.10

Technical Education

Name of Block	Name of Panchayat/ Municipality	Type of institution Engineering College I.T. Is. I.T. Cs. J.T.S.	Government		Private		Number of students (total)		Number of students S.C./S.T.		Number of teachers	
			4	5	Boys	Girls	Boys	Girls	Men	Women		
	2	I.C.			6	7	8	9	10	11		
	A. Panchayat											
Anchal	Anchal	Nil	124	4	7	3
	Alayaroon	I.T.C.
	Kulathupuzha	Nil
	Yeroor	Nil
	Thennala	Nil
	Ariyankavu	Nil	54	4
	Karavaloor	I.T.C.	..	1	2
	Edamulakkal	Nil
	Total		..	2	178	4	2	2	11	3
	Anchalumood											
	Thrikkadavoor	I.T.Cs.	..	1	40	10	6	2	5
	Thrikaraya	Nil
	Sakthikulangara	Nil	1364	319	34	4	202	42
	Kilikkolloor	Engineering College	..	1
	Total		..	2	1404	329	40	6	207	42

TABLE 4-10—(cont.)

Name of block	Name of Panchayat/ Municipality	Type of institution Engineering College I.T.A. I.T.C. J.T.S.	Government	Private	Number of students (total)		Number of students S.C./S.T.		Number of teachers		
					Boys	Girls	Boys	Girls	Men	Women	
1	2	3	4	5	6	7	8	9	10	11	
Ithikkara—(cont.)	A. Panchayat—(cont.) Poothakulam Paravoor	Nil	117	21	7	1	
		I.T.C.	..	3	555	346	30	11	
Karunagappally	Total	I.T.C.	..	1	238	..	9	..	17	..	
		Nil	
		Nil	
		Thazhava	..	1	224	46	15	5	12	3	..
		Tuodiyoor	..	1	31	2	3	..	7
Kottarakara	Total	I.T.C.	..	3	493	48	27	5	36	3	
		Nil	
Kottarakara	Karecpira Ezhukone Neduvathur Kottarakara	Nil	218	32	33	6	
		J.T.S.	..	1	162	49	19	7	
		I.T.C.
		Nil	497	189	57	29	

TABLE 4-10—(cont.)

Name of block	Name of Panchayat/ Municipality	Type of institution Engineering College I.T.I. I.T.C. J.T.S.	Government	Private	Number of students (total)		Number of students S.C./S.T..		Number of teachers	
					Boys	Girls	Boys	Girls	Men	Women
1	2	3	4	5	6	7	8	9	10	11
Sasthamcotta	A. Panchayat (cont.)									
	Kallada West	I.T.C.		1	25	15	2	3	3	1
	Sasthamcotta	I.T.C.		1	25	25	5	25	1	1
	Sooranad North	I.T.C.		1	23	12	..	12	2	1
	Sooranad South	Nil	
	Kunnathur	Nil	
	Poruvazhy	I.T.I.	1	..	26	24	26	24	3	2
	Pallikkal	Nil	
	Kadampanad	I.T.C.		1	30	26	5	3	4	1
	Total			1	104	102	38	67	13	6
Vettikavala	Kulakkada	Nil		..	280	30	24	20	14	5
	Melilla	I.T.C.		1
	Mylom	Nil	
	Pavithreswaram	Nil	
	Ummannoor	Nil	

Vettikavala	Nil
Total	..	1	280	30	24	20	14	..	5			
A. Total	4	24	5705	1189	242	97	613	..	137			
B. Municipality												
Quilon Taluk	1	1	485	198	37	22	36	..	8			
Pathansperam Taluk	..	3	190	11	2	1	13	..	3			
B. Total	1	4	675	204	39	23	49	..	11			
Grand Total	5	28	6380	1393	281	120	662	..	148			

Quilon Taluk
Pathansperam
Taluk

L.T.L.
L.T.G.

TABLE 4.11—(cont.)

Block	Panchayat/ Municipality	No. of Nurseries		No. of Students		Teachers		No. of Balavadies, Anganwadis and Nurseries		No. of teachers			No. of Students		
		Government	Private	Government	Private	Trained	Untrained	Government	Panchayat	Mahila-samajams	Trained	Untrained	Government	Panchayat	Mahila-samajams
1	2	3	4	5	6	7	8	9	10	11	12	13	14	15	16
	A. Panchayat —(cont.)														
Sasthamcotta	West Kallada	2	2	100
	Sasthamcotta	2	2	100
	Kunnathur	2	2	100
	Sooranad North	4	4	200
	" South	1	1	50
	Poruvazhy	9	6	300
	Pallikkal	3	3	150
	Kadampanad	6	6	300
	Total	26	26	1300
Vettikkavala	Kuliakkada	3	..	90	..	3	33	33	2640
	Melilla	3	..	90	..	3	23	23	1830
	Mylam	2	..	60	..	2	34	34	2715
	Pavithreswaram	4	..	120	..	4	28	28	2240

Umsatsoor	2	60	..	2	29	29	2303
Vetikkavala	4	120	..	4	24	24	1915
Total	18	540	..	18	171	171	13643
A Total	21	696	2541	73	51	154	146	464	676	68	9900	10615	21276	
B. Municipality														
Punalar	1	N.A.	80	4	6	6	240	..
Quilon	14	N.A.	N.A.	15	1	1	20	..
B Total	1	..	80	19	7	7	260	..
A+B Total	22	696	2621	92	51	154	153	464	683	68	9900	10875	21276	

Punalar
Quilon

SECTION V
FACTORIES AND INDUSTRIES

TABLE 5-1
 Details of working factories—Registered under S. S. I. and factories

Block	Panchayat/ Municipality	Type of registration	Cashew		Wood		Matches		Oil	
			No. of units	No. of workers	No. of units	No. of workers	No. of units	No. of workers	No. of units	No. of workers
1	2	3	4	5	6	7	8	9	10	11
Anchal	A. Panchayat									
	Anchal
	Alayamon	215	6	18	1	12	2	6
	Kulathupuzha
	Yeroor	3	3	1	10
	Thennala	8	7	1	2
	Aryankavu
	Karavaboar	3
	Edamulakkal	75	10	3	5
	Total	..	2	290	15	41	3	24	5	11
Anchalurimood	B. S. I.									
	Thrikkadavoor
	Thrikkaruva
	Sakthikulangara	170	3	11
	Kilikkolloor
Total	..	2	170	3	11	5	89	

TABLE 5-1—(cont.)

Block	Panchayat/ Municipality	Type of registration	Cashew		Wood		Matches		Oil										
			No. of units	No. of workers	No. of units	No. of workers	No. of units	No. of workers	No. of units	No. of workers									
1	2	3	4	5	6	7	8	9	10	11									
Chadayamangalam	A. Panchayat—(cont.)	S. S. I.	6	495	14	64	5	80	11	45									
	Chadayamangalam										2	180	1	4
	Nilamel										2	10
	Kadakkal										..	160	2	12
	Chithara										1	75	3	14
	Ittira										4	16
	Elamadu										4	16
Vetnalloor	1	80	2	8										
	Total		6	495	14	64	5	80	11	45									
Chavara	Chavara	S. S. I.	6	36	6	92	2	6									
	Pannana										4	1	
	Thevalakara										1	50	5	19	1	1	7	3	14
	Thekkumbhagom										1	6	1	1	20
	Neendakara									
	Total		1	50	16	85	9	123	5	20									

TABLE 5-1—(cont.)

Block	Panchayat/ Municipality	Type of registration		Coir		Title		Engineering		Chemical		Others	
		No. of units	No. of workers	No. of units	No. of workers	No. of units	No. of workers	No. of units	No. of workers	No. of units	No. of workers	No. of units	No. of workers
		12	13	14	15	16	17	18	19	20	21		
	A. Panchayat—(cont.)												
Chadayamangalam	Chadayamangalam	1	8	4	110	9	18	4	90
	Nilamel	1	30	2	16	4	84
	Kadakkal	..	10	1	36	8	64	..	5	7	96
	Chithara	1	6	1	40	3	25	10	150
	Ittiva	5	150	5	30	4	64
	Elamadu	..	12	4	25	2	25
	Velinalloor	1	7	1	25	2	10	..	10	5	80
	Total	6	43	19	391	27	188	3	15	36	569		
	B. S. I.												
Chavara	Chavara	2	10	2	27	2	14	2	11	30	256		
	Pannana	1	3	13	68		
	Thevalakara	1	95	4	24	11	58		
	Thekumbhagam		
	Nendakara	3	15	2	7	8	182		
	Total	2	10	3	122	6	32	8	42	62	564		

TABLE 5-1—(cont.)

Block	Panchayat/ Municipality	Type of registration	Cashew		Wood		Matches		Oil		
			No. of units	No. of workers	No. of units	No. of workers	No. of units	No. of workers	No. of units	No. of workers	
1	2	3	4	5	6	7	8	9	10	11	
Chittumala	A. Panchayat—(cont.)										
	Mundroe Island	}									
	East Kallada										
	Perayam										
	Kundara										
	Perinad										
	Adichanalloor			2	425	3	98	2	32	1	8
	Chathamoor			2	633	11	105	3	58	2	12
	Kaluvathukkal			1	12	6	76	1	1	2	15
	Nedumpana			1	..	2	21
Poothakulam			2	45	
Paravoor		7	80		
Total		5	170	30	425	5	90	5	35		
Karunagappally	Karunagappally		3	5	4	46	
	Alappattai		1	6	
	Thazhava		2	1194	2	9	1	8	
	Thodiyoor		2	738	3	12	1	8	
	Mynagappally		4	1872	8	96	7	70	
Total		4	1872	8	96	7	70		

TABLE 5.1—(cont.)

Block	Panchayat/ Municipality	Type of registration		Coir		Tire		Engineering		Chemical		Others		
		No. of units	No. of workers	No. of units	No. of workers	No. of units	No. of workers	No. of units	No. of workers	No. of units	No. of workers	No. of units	No. of workers	
														12
Chittumala	A. Panchayat—(cont.)													
		Muzdroe Island												
		East Kallada												
		Parayana												
		Kundara												
		Perinad												
		Adichanalloor			2	194								
		Chathanoor			5	221								
		Kakuvachickal												
		Nedumpana												
		Poonthalam												
Paravoor			5	75	3	44	2	22	3	44	1	6		
Total		5	75	10	309	15	102	5	47	26	429	8	55	
Karunagappally														
		Karunagappally												
		Alappadi												
		Thazhava												
		Theodiyoor			1	42	1	8	1	3	4	16	1	27
		Mynagappally												
Total		1	2	1	42	5	40	3	8	59	443	2	64	

TABLE 5-1—(cont.)

Block	Panchayat/ Municipality	Type of registration	Cashew		Wood		Matches		Oil	
			No. of units	No. of workers	No. of units	No. of workers	No. of units	No. of workers	No. of units	No. of workers
1	2	5	4	5	6	7	8	9	10	11
Oachira	A. Panchayat—(cont.)									
	Oachira		2	82	..7
	Clappa		4	223
	Kulasekharapuram		5	1230	2	10	1	14	1	1
	Krishnapuram		4	19	..1	..	1	4
Devikulagar		19	
	Total		5	1230	12	53	2	83	4	14
Pathanapuram	Piravanthoor									
	Pattazhi (S)		1	682	1	6	4	130
	Pattazhi (N)		..	304	..9	40	..1	30
	Pathanapuram		1	4
	Thalavoor		4	980	1	5	1	40
	Vilakudi	
	Total		6	1946	12	55	6	200
Kottarakara	Karcepra		3	960	2	4	3	21
	Ezhukone		6	1864	1	4
	Neduvathoor		2	496	4	18	2	12

TABLE 5-1—(cont.)

Block	Panchayat/Municipality	Type of registration	Cashew		Wood		Matches		Oil	
			No. of units	No. of workers	No. of units	No. of workers	No. of units	No. of workers	No. of units	No. of workers
1	2	3	4	5	6	7	8	9	10	11
Kottarakkara—(cont.)	A. Panchayat—(cont.)									
	Kottarakkara	1618
	Veliyam
	Pooyappally
	Total	..	13	4938	9	33	7	41
Muththala	Thrikovilattom	..	4	2606	11	127
	Vadakkvila	..	6	4056
	Eravipuram	..	9	3420	116
	Mayyansadu	..	2	2067
	Kottamkara	..	6	4312	12	79	7	28
Total	..	30	16461	31	177	11	127	12	144	
Vettikkavala	Kulakkada	F. A. & S. S. I.	5	4985	1	4	2	9
	Melila	..	5	3171	5	39	2	11
	Mylom	..	4	2850	3	22	3	67	1	3
	Ummannoor	..	6	3750	4	24	1	10	1	8
	Pavithreswaram	..	5	2450	2	13	1	22	4	21
Vettikkavala	..	6	3500	3	14	1	19	
Total	..	31	20706	18	116	6	118	10	52	

TABLE 5-1—(cont.)

Block	Panchayat/ Municipality	Type of registration		Cashew		Wood		Matches		Oil	
		No. of units	No. of workers	No. of units	No. of workers	No. of units	No. of workers	No. of units	No. of workers	No. of units	No. of workers
1	2	3	4	5	6	7	8	9	10	11	
Sasthamcotta	A. Panchayat—(cont.)	T. A.	105	48328	168	1096	66	995	53	323	
											West Kallada Sasthamcotta Sooranaad North Sooranaad South Kunathoor Poruvazhi Pallikal Kadampanad
Quilon	B. Municipality	T. A.	2	1174	7	65	7	35	5	81	
											Punahur
											Quilon
											Total B
	Grand Total		107	49502	183	1734	93	1522	58	404	

TABLE 5.1—(cont.)

Block	Panchayat/ Municipality	Type of registration		Coir		Tile		Engineering		Chemical		Others	
		No. of units	No. of workers	No. of units	No. of workers	No. of units	No. of workers	No. of units	No. of workers	No. of units	No. of workers	No. of units	No. of workers
		12	13	14	15	16	17	18	19	20	21	22	
Sasthamcotta	A. Panchayat—(cont.)												
	West Kallada												
	Sasthamcotta												
	Sooranad North												
	Sooranad South												
	Kunjabhoor												
	Peruvazhi												
Pallichal													
Kadampanad													
	Total A	17	177		33	1196	158	828	57	299	467	3186	
Quilon	B. Municipality												
	Punalar												
	Quilon												
	Total B	1	65		6	243	14	50	12	62	11	54	
	Grand Total	18	242		39	1379	178	1135	70	371	498	3688	

TABLE 5.2—(cont.)

Block	Panchayat/Municipality	Name of Institution	No. of workers	Details of finished products		
				Item produced	Quantity produced (6)	Present market value (7)
(1)	(2)	(3)	(4)	(5)	(6)	(7)
Chittumala	A. Panchayat—(cont.)					
		Thekkumbhagom
		Neendakara
		Mundroe Island	K.S.D.C. Cashew	996
		East Kallada	fy.
			Kallada Cashew fy.	498	Cashew	N.A.
			VLL	1557
			Lekshmi vilas
		Perayam	cashew	510	Cashew	N.A.
		Kundara		715	do.	do.
Ithikkara	Adichanalloor Chathannoor		783
			107	Potassium	1230	Rs. 11073150
			572	chloride
			..	Cashew	N.A.	N.A.
			..	Lekshmi starch
					<i>No. of workers shed item produced</i>	
		1. Jayan Cashew export, Ithikkara	62	Cashew		
		1. Malabar Cashewnut and Allied products	569	do.		
		2. Kerala State Cashew Development Corporation	825	do.		
		3. Nataraja Cashew Industries	749	do.		
		4. Karuna Cashews	702	do.		
		5. Ganesh Match Industries	427	Matches		

6. Balakrishna Tiles	35	Tiles
7. C.K.N. Tile Works	16	do.
8. Kerala Tile Works	20	do.
9. O. K. Bricks	7	Bricks
10. Standard Tile Works	47	Tiles
11. Vijaya Tin Works	13	Tin
12. Vinayaka Handloom Weavers Co-operative Society	29	Handloom
13. Chathannoor, Handloom Weavers Industrial Co-operative Society	24	do.
Kalluvathukkal	96	Cashews
1. Asiatic Cashew Export Enterprises Parippally	780	do.
2. Kerala State Cashew Development Corporation, Parippally	453	do.
3. K. Gopinathan Nair and Company	20	do.
4. Zaimal Cashew Packers, Velamannoor	200	do.
5. Sony Cashew Company
Nedumpana
Poothakulam
Paravoor	39	Coir
1. Kerala Balers Floor Company	17	do.
2. V. G. Coir Works, Koonayil	40	do.
3. S. L. Coir Mats and Mattings	66	do.
4. M/s Moosa Brothers Coir Factory	14	do.
5. Coir Mats and Mattings, Koonayil
..
..
..
..

Karunagappally

Kottarakkara

Pathanapuram

Sasthamcotta

TABLE 5-2—(cont.)

Block	Panchayat/Municipality	Name of Institution	No. of workers	Details of finished items produced
(1)	(2)	(3)	(4)	(5)
Oachira	A. Panchayat—(cont.)			
Mugbathala	Thrikovilvattom	
	Vadakkavila	
	Eravipuram	
		1. United Electrical Meters No. 105293		N.A.
		2. Star-Delta stratum	1474	Rs. 1,500
		3. Slip-ring motor stator	593	" 2,500
		4. Acets transformer Hartems	225	" 3,600
		L.T. Switchgear	16	" 6,000
		H. T. Switchgear	11	gear 24,000
		Plastic Film Capacity	98.59	gear 0.80
		Cotton Film resistor	36.25	lakhs capacity 0.06
			lakhs	resistor
	Mayyanadu	
	Kottamkara	
		
Vettikkavala	B. Municipality			
	Quilon Taluk	Parvathy Mill	M. 1078	Fabric
	Pathanapuram Taluk	Paper Mill	158	Paper

SECTION VI
ELECTRICITY

TABLE 6-1
Consumers of Electricity and Street Lights

Block	Panchayat/Municipality						
	1	2	3	4	5	6	7
			No. of Electricity Office	No. of Consumers (excluding street light)	No. of villages Electrified	No. of street lights	No. of connection given for irrigation facilities
Anchal	A. Panchayat						
	Anchal		1	488	1	312	..
	Alayarion		1	286	..
	Kulathupuzha		1	204	..
	Yeroor		1	200	..
	Thennala		1	1275	1	329	..
	Ariyacuavu		1	112	..
	Karavaloor		1	208	..
	Edamulakkal		2	..	1	366	..
	Total		4	1763	8	2017	..
Anchalurmoode	Thrikkadavoor		1	3250	1	637	9
	Thrikkaruva		..	4420	1	627	..
	Sakthikulangara		..	6500	1	717	..
	Kilikolloor		1	..	1	1467	..
	Total		3	14170	4	9448	..

Chachyamangalatti	Chachyamangalatti	1	145	3
	Nilamel	1	117	2
	Kadakkal	1	405	4
	Chithara	1	215	4
	Irtiva	1	175	1
	Elamadu	1	100	1
	Velmalloor	1	139	2
	Total	1	..	7	1296	17
Chavara	Chavara	1	3929	1	757	14
	Pannana	1	309	..
	Thevalakkara	1	837	1	520	18
	Thekkumbhagam	1	1225	1	182	35
	Neendakara	1	..	1	77	..
	Total	4	4991	5	1845	67
Chittumal	Mundroe Island	1	289	..
	East Kallada	1	3431	1	650	28
	Perayam	1	442	..
	Kundara	1	4445	..	637	18
	Perinad	1	903	..
	Total	2	7876	4	2912	46
Ithikkara	Adichanallor	1	..	1	1862	22
	Chathanoor	2	7725	1
	Kalhyathukkal	1	..	1
	Nedumpana	1

TABLE 6·1—(cont.)

Block	Panchayat/Municipality	1	2	3	4	5	6	7
				No. of Electricity Office	No. of Consumers (excluding street light)	No. of villages Electrified	No. of street light	No. of connection given for irrigation facilities
Ithikkara—(cont.)	A. Panchayat—(cont.)							
	Poothakkulam			2	8860	1	2102	80
	Paravur					1		
	Total			6	16885	6	3971	102
Karunagappally	Karunagappally			5	..	1	1045	..
	Alappadu			1	..	1	318	..
	Thazhava			1	11456	1	389	91
	Thodiyur			1	..	1	377	..
	Mynagappally			1	..	1	347	..
	Total			7	11456	5	2476	91
Kottarakkara	Kareppra			1	4990	1	187	16
	Ezbukwac			1	6084	1	287	14
	Neduvathur			1	4148	1	240	17
	Kottarakkara			6	7482	1	337	11

Veliyam	1	4026	1	189	12
Pooyappally	1	3808	1	212	17
Total	11	30538	6	1452	87
Mukthathala					
Thrikovilvattom	1	7818	1	793	34
Vadakkevila	2	6301	1	1003	41
Eravipuram	1	778	..
Mayyanadu	..	9272	1	967	108
Kottambara	1	1000	..
Total	5	23397	5	4541	183
Oschira					
Clappana	1	5007	1	300	45
Kulasekharapuram	1	272	..
Krishnapuram	1	651	..
Devikulangara	1	300	..
	1	215	..
Total	1	5007	5	1738	45
Pathanapuram					
Pattazhy Vadakke	2	N.A.	1	320	..
Pattazhy Vadakke	1	N.A.	1	233	..
Thalavoor	2	375	3
Vilakkudy	..	N.A.	1	309	..
Pathanapuram	1	N.A.	1	829	..
Piravanthoor	1	184	..
Total	5	..	7	2250	3

TABLE 6.1—(cont.)

Block	Panchayat/Municipality	No. of Electricity Office	No. of consumers (excluding street light)	No. of villagers electrified	No. of street light	No. of connection given for irrigation facilities	
1	2	3	4	5	6	7	
Sasthamcottah	A. Panchayat—(cont.)						
	West Kallada	1	N.A.	1	272	..	
	Sasthamcottah	2	N.A.	1	678	..	
	Kunnathur	..	N.A.	1	359	..	
	Sooranad North	1	..	1	331	..	
	Sooranad South	1	109	..	
	Poruvazhy	1	267	..	
	Pallickei	1	N.A.	1	200	..	
	Kadampanad	1	N.A.	1	54	..	
		Total	6	..	8	2270	..
Vettilkavala	Kulakkada	1	4779	1	552	..	
	Melilla	1	3109	1	527	..	
	Mylom	1	525	..	
	Pavithrenwaram	1	3278	1	370	..	

Ummannoor Vettikkavala	1	3612	1	619	..
	1	588	..
Total	4	14778	6	3181	..
A Total	59	130661	76	33397	650
B. Municipality					
Punahur Quilon	2	20228	1	4661	6
	5	6560	1	1263	8
	7	26788	2	5924	14
B Total	66	157449	78	39821	664
A+B Total					

Punahur
Quilon

SECTION VII
BANKING




TABLE 7.1
Banking Institutions

Block	Panchayat/ Municipality	Andhra Bank	Bank of Baroda	Bank of India	Canara Bank	Central Bank of India	Corporation Bank	Dena Bank	Indian Bank	Indian over- seas Bank	New Bank of India	P.N.B.
1	2	3	4	5	6	7	8	9	10	11	12	13
Anchal	A. Panchayat											
	Anchal
	Alayamon
	Kulathurpuzha
	Yeroor
Anchalumneed	Thenmala
	Ariyancavu
	Karayaloor
	Edamulakal
	Total	4	1
Anchalumneed	Thrikkadavoor	1
	Thrikkaruva
	Sakthikulangara
	Kilikolloor
	Total	2	1

TABLE 7.1—(cont.)

Block	Panchayat/ Municipality	Lord Krishna Bank	Paravur Central Bank	South Indian Bank	Tamil Nadu Mer. Bank	Vijaya Bank	Nedungadi Bank	Land Morig. Bank	Co-op. Bank	No. of Loan- ed Money lenders	Kerala State Financial Corporation	K.S.F.F.	Other Finan- cial Enter- prises
		26	27	28	29	30	31	32	33	34	35	36	37
Anchal	A. Panchayat—(cont.)												
	Anchal	1	1
	Alayamon	1
	Kulathupuzha	1
	Yeroor	1	1
	Thennala	2
	Ariyancavu	1
Anchalummood	Karavaloor	2
	Edamulakkal	1
	Total	1	11	1
Anchalummood	Thrikkadavoor	4	22
	Thirikkarua	1	2
	Sakthikulangara	..	1	1	1
	Kilikolloor	1	2
	Total	..	1	7	27

TABLE 7.1—(cont.)

Block	Panchayat/ Municipality	Andhra Bank	Bank of Baroda	Bank of India	Canara Bank	Central Bank of India	Corporation Bank	Dena Bank	Indian Bank	Indian over- seas bank	New Bank of India	P.N.B.
1	2	3	4	5	6	7	8	9	10	11	12	13
	A. Panchayat—(cont.)											
Chadayamangalam	Chadayamangalam	:: :: :: :: ::	:: :: :: :: ::	:: :: :: :: ::	:: :: :: :: ::	:: :: :: :: ::	:: :: :: :: ::	:: :: :: :: ::	1	:: :: :: :: ::	:: :: :: :: ::	:: :: :: :: ::
	Nilamel	:: :: :: :: ::	:: :: :: :: ::	:: :: :: :: ::	:: :: :: :: ::	:: :: :: :: ::	:: :: :: :: ::	:: :: :: :: ::	:: :: :: :: ::	:: :: :: :: ::	:: :: :: :: ::	:: :: :: :: ::
	Kadakkal	:: :: :: :: ::	:: :: :: :: ::	:: :: :: :: ::	:: :: :: :: ::	:: :: :: :: ::	:: :: :: :: ::	:: :: :: :: ::	:: :: :: :: ::	:: :: :: :: ::	:: :: :: :: ::	:: :: :: :: ::
	Chitthara	:: :: :: :: ::	:: :: :: :: ::	:: :: :: :: ::	:: :: :: :: ::	:: :: :: :: ::	:: :: :: :: ::	:: :: :: :: ::	:: :: :: :: ::	:: :: :: :: ::	:: :: :: :: ::	:: :: :: :: ::
	Ittiva	:: :: :: :: ::	:: :: :: :: ::	:: :: :: :: ::	:: :: :: :: ::	:: :: :: :: ::	:: :: :: :: ::	:: :: :: :: ::	:: :: :: :: ::	:: :: :: :: ::	:: :: :: :: ::	:: :: :: :: ::
	Elamadu	:: :: :: :: ::	:: :: :: :: ::	:: :: :: :: ::	:: :: :: :: ::	:: :: :: :: ::	:: :: :: :: ::	:: :: :: :: ::	:: :: :: :: ::	:: :: :: :: ::	:: :: :: :: ::	:: :: :: :: ::
	Veinalloor	:: :: :: :: ::	:: :: :: :: ::	:: :: :: :: ::	:: :: :: :: ::	:: :: :: :: ::	:: :: :: :: ::	:: :: :: :: ::	:: :: :: :: ::	:: :: :: :: ::	:: :: :: :: ::	:: :: :: :: ::
	Total	:: :: :: :: ::	:: :: :: :: ::	:: :: :: :: ::	:: :: :: :: ::	:: :: :: :: ::	:: :: :: :: ::	:: :: :: :: ::	3	:: :: :: :: ::	:: :: :: :: ::	:: :: :: :: ::
Chavara	Chavara	:: :: :: :: ::	:: :: :: :: ::	:: :: :: :: ::	:: :: :: :: ::	:: :: :: :: ::	:: :: :: :: ::	:: :: :: :: ::	:: :: :: :: ::	:: :: :: :: ::	:: :: :: :: ::	:: :: :: :: ::
	Pannasa	:: :: :: :: ::	:: :: :: :: ::	:: :: :: :: ::	:: :: :: :: ::	:: :: :: :: ::	:: :: :: :: ::	:: :: :: :: ::	:: :: :: :: ::	:: :: :: :: ::	:: :: :: :: ::	:: :: :: :: ::
	Thevalakkara	:: :: :: :: ::	:: :: :: :: ::	:: :: :: :: ::	:: :: :: :: ::	:: :: :: :: ::	:: :: :: :: ::	:: :: :: :: ::	1	:: :: :: :: ::	:: :: :: :: ::	:: :: :: :: ::
	Thekkumbhagan	:: :: :: :: ::	:: :: :: :: ::	:: :: :: :: ::	:: :: :: :: ::	:: :: :: :: ::	:: :: :: :: ::	:: :: :: :: ::	:: :: :: :: ::	:: :: :: :: ::	:: :: :: :: ::	:: :: :: :: ::
	Nendakara	:: :: :: :: ::	:: :: :: :: ::	:: :: :: :: ::	:: :: :: :: ::	:: :: :: :: ::	:: :: :: :: ::	:: :: :: :: ::	:: :: :: :: ::	:: :: :: :: ::	:: :: :: :: ::	:: :: :: :: ::
	Total	:: :: :: :: ::	:: :: :: :: ::	:: :: :: :: ::	:: :: :: :: ::	:: :: :: :: ::	:: :: :: :: ::	:: :: :: :: ::	1	:: :: :: :: ::	:: :: :: :: ::	:: :: :: :: ::

TABLE 7-1—(cont.)

Block	Panchayat/ Municipality	26	27	28	29	30	31	32	33	34	35	36	37
		Lord Krishna Bank	Paravur Central Bank	South Indian Bank	Tamil Nadu Mer. Bank	Visaya Bank	Nedungadi Bank	Land mortg. Bank	Co-op. Bank	No. of Licen- ced money lenders	Kerala State Financial Corporation	K.S.F.R.	Other Finan- cial Estab- lishments
	A. Panchayat—(cont.)												
Karunagappally —(cont.)	Thodiyur Miyangappally	1
	Total	1	1	9
Kottarakkara	Kareppra Ezhakone Neduvathur Kottarakkara Veliyam Pooyappally	2 1 1 1 2	1 1 5 1 1
	Total	9	9	1	..
Mukbathala	Thrikkovilattam Vadakkvevila Eravipuram	1	1 1

TABLE 7.3—(cont.)

Block	Panchayat/Municipality	Andhra Bank	Bank of Baroda	Bank of India	Canara Bank	Central Bank of India	Corporation Bank	Dena Bank	Indian Bank	Indian Overseas Bank	New Bank of India	P. N. B.
1	2	3	4	5	6	7	8	9	10	11	12	13
Mukhathala —(cont.)	A. Panchayat—(cont.)											
	Mayyanad Kottamkara	:: ::	:: ::	:: ::	:: ::	:: ::	:: ::	:: ::	1 :: ::	:: ::	:: ::	:: ::
	Total	:: ::	:: ::	:: ::	1 :: ::	:: ::	1 :: ::	:: ::	1 :: ::	:: ::	:: ::	:: ::
Oachira	Oachira	:: ::	:: ::	:: ::	:: ::	:: ::	:: ::	:: ::	1 :: ::	:: ::	:: ::	:: ::
	Chappana	:: ::	:: ::	:: ::	:: ::	:: ::	:: ::	:: ::	:: ::	:: ::	:: ::	:: ::
	Kulasekharapuram Krishnapuram Devikulangara	:: ::	:: ::	:: ::	:: ::	:: ::	:: ::	:: ::	:: ::	:: ::	:: ::	:: ::
	Total	:: ::	:: ::	:: ::	:: ::	:: ::	:: ::	:: ::	1 :: ::	:: ::	:: ::	:: ::
Pathanapuram	Pattazhy Pattazhy Vadakke Thalavoor Vilakudy	:: ::	:: ::	:: ::	:: ::	:: ::	:: ::	:: ::	:: ::	:: ::	:: ::	:: ::
		:: ::	:: ::	:: ::	:: ::	:: ::	:: ::	:: ::	:: ::	:: ::	:: ::	:: ::
		:: ::	:: ::	:: ::	1 :: ::	:: ::	:: ::	:: ::	1 :: ::	:: ::	:: ::	:: ::

TABLE 7-1—(cont.)

Block	Panchayat/Municipality	Lord Krishna Bank	Paravur Central Bank	South Indian Bank	Tamil Nadu Merc. Bank	Vijaya Bank	Nedungadi Bank	Land mortg. Bank	Co-op. Bank	No. of Licensed money lenders	Kerala State Financial Corporation	K.S.R.F.	Other Financial Enterprises
		26	27	28	29	30	31	32	33	34	35	36	37
Mukhathala —(cont.)	A. Panchayat—(cont.)												
	Mayyanad Kottamkara	::	::	1	::	::	::	::	2 1	::	::	::	::
	Total	::	::	2	::	::	::	::	5	::	::	::	::
	Oachira												
Oachira	Oachira	::	1	::	::	::	::	::	2 1	::	::	1	::
	Clappana	::	::	::	::	::	::	::	2 1	::	::	::	::
	Kulasekharapuram	::	1	::	::	::	::	::	1 1	::	::	::	::
	Krishnapuram	::	1	::	::	::	::	::	1 1	::	::	::	::
	Devikulangara	::	1	::	::	::	::	::	1 1	::	::	::	::
Total	::	2	::	::	::	::	::	7					
Pathanapuram	Pattazhy	::	::	::	::	::	::	::	1				
	Pattazhy Vadakke	::	::	::	::	::	::	::	1	1			
	Thalvoor	::	::	::	::	::	::	::	1	1			
	Vilakkudy	::	::	::	::	::	::	::	3	2			

TABLE 7.1—(cont.)

Block	Panchayat/ Municipality	Andhra Bank	Bank of Baroda	Bank of India	Canara Bank	Central Bank of India	Corporation Bank	Dena Bank	Indian Bank	Indian Over- seas Bank	New Bank of India	P.N.B.
1	2	3	4	5	6	7	8	9	10	11	12	13
Pathanapuram —(cont.)	A. Panchayat—(cont.)											
	Pethanapuram	::	::	::	::	::	::	::	1	::	::	::
	Piravanthoor	::	::	::	1	::	::	::	2	::	::	::
	Total											
Sesthancotta	West Kallada								1			
	Sasthancotta											
	Kunnathur					1						
	Sooranad North											
	Sooranad South											
	Poruvazhy											
	Pallikkal								1			
Kadampanad												
	Total					1			2			
Vettikkavala	Kulakkada											
	Melila								1			

TABLE 7-1—(cont.)

Block	Panchayat/ Municipality	State Bank of India	State Bank of Tiravancore	Syndicate Bank	U.B.I.	U. Co. Bank	Vijaya Bank	Bank of Madurai	Bank of Cochin	Catho. Syrian Bank	Dhanalakshmy Bank	Federal Bank	Karnataka Bank
		14	15	16	17	18	19	20	21	22	23	24	25
Pathanapuram —(cont.)	A. Panchayat—(cont.)												
	Pathanapuram	::	1	::	::	::	::	::	::	::	::	1	::
	Piravanthoor	::	1	::	::	::	::	::	::	::	::	3	::
Sasthamcotta	Total	::		::	::	::	::	::	::	::	::		::
	West Kallada	::		::	::	::	::	::	::	::	::	1	::
	Sasthamcotta	::	1	::	::	::	::	::	::	::	::		::
	Kunnathur	::	1	::	::	::	::	::	::	::	::		::
	Sooranad North	::		::	::	::	::	::	::	1	::		::
	Sooranad South	::		::	::	::	::	::	::	1	::		::
	Poruvazhy	::	1	::	::	::	::	::	::				
Pallikkal	::			::	::	::	::	::					
Kadampanad	::			::	::	::	::	::					
	Total	::	3	::	::	::	::	::	::	2		1	::
Vettikkavala	Kulakkada	::	1	::	::	::	::	::	::				::
	Melilla	::		::	::	::	::	::	::				::

TABLE 7-1—(cont.)

Block	Panchayat/ Municipality	Lord Krishna Bank	Paravur Central Bank	South Indian Bank	Tamil Nadu Mer. Bank	Vijaya Bank	Nedungadi Bank	Land Mortg. Bank	Co-op. Bank	No. of Licen- ced Money lenders	Kerala State Financial Corporation	K.S.F.E.	Other Finan- cial Enter- prises
		26	27	28	29	30	31	32	33	34	35	36	37
Pathanspuram —(cont.)	A. Panchayats—(cont.)												
	Pathanspuram	::	::	1	::	::	1 1	::	2	::	::	1	::
	Piravanthoor	::	::	1	::	::	::	::	9	3	::	::	::
	Total												
Sasthamcotta	West Kallada	::	::	::	::	::	::	::	1	::	::	::	::
	Sasthamcotta	::	::	1	::	::	::	1	1	::	::	::	::
	Kunnathur	::	::	::	::	::	::	::	2	::	::	::	::
	Sooranad North	::	::	::	::	::	::	::	1	::	::	::	::
	Sooranad South	::	::	::	::	::	::	::	1	::	::	::	::
	Poruvazhy	::	::	::	::	::	::	::	1	::	::	::	::
	Pallikkal Kadampanad	::	::	::	::	::	::	::	2	::	::	::	::
Total									10				
Vettikkavala	Kulakkada	::	::	::	::	::	::						
	Melilla	::	::	::	::	::			2				

TABLE 7-1—(cont.)


Block	Panchayat/ Municipality	Andhra Bank	Bank of Baroda	Bank of India	Canara Bank	Central Bank of India	Corporation Bank	Dena Bank	Indian Bank	Indian Over- seas Bank	New Bank of India	P. N. B.
1	2	3	4	5	6	7	8	9	10	11	12	13
Vettikavala —(cont.)	A. Panchayat—(cont.)											
	Mylam
	Pavithreswaram
	Ummannoor Vettikavala
	Total	2
	A. Total	3	6	4	..	17	3
Panalur Quilon	B. Municipality	1
	Panalur	3
	Quilon
	B Total	1	1	1	4	1	1	1	1	1	1	1
	A+B Total	1	1	1	7	9	5	1	18	4	1	1

TABLE 7-1—(cont.)

Block	Panchayat/ Municipality	State Bank of India	State Bank of Travancore	Syndicate Bank	U. B. I.	U. Co. Bank	Vijaya Bank	Bank of Madurai	Bank of Cochin	Catho. Syrian Bank	Dhanalakshmy Bank	Federal Bank	Karnataka Bank
		14	15	16	17	18	19	20	21	22	23	24	25
Vettikkavala —(cont.)	A. Panchayat—(cont.)												
	Mylom	..	1
	Pavithreswaram
	Ummannoor Vettikkavala
	Total	..	1	1	2	..
	A. Total	..	32	4	1	1	7	3	23	..
Punalur Quilon	B. Municipality —(cont.)												
	Punalur	..	1	1	1	..	1	..
	Quilon	..	4	1	1	..	1	..
		B. Total	3	5	2	1	1	1	1	1	2	1	2
	A+B Total	3	37		2	2	1	1	1	9	4	25	1

TABLE 7-1—(cont.)

Block	Panchayat/ Municipality	Lord Krishna	Paravur	Central Bank	South Indian	Tamil Nadu	Vijaya Bank	Nedungadi	Land Mortg.	Co-op. Bank	No. of Licen-	sed Money	Kerala State	K.S.F.E.	Other Finan-
		Bank	Bank	Bank	Bank	Bank	Bank	Bank	Bank	Bank	Bank	Bank	Bank	Bank	Bank
		26	27	28	29	30	31	32	33	34	35	36	37		
Vettikkavala (cont.)	A. Panchayat—(cont.)														
	Mylon	1
	Pavithreswaram	2
	Ummannor	1
	Vettikkavala	1
	Total	..	4	8	..	1	..	2	106	61	..	2	2	2	2
	A. Total	..	4	8	..	1	..	2	106	61	..	2	2	2	2
Punalur Quilon	B. Municipality														
	Punalur	3	..	1	1	1	1
	Quilon	7	..	3	3	3	3
	B. Total	1	1	1	1	1	1	1	2	10	25	1	4	4	4
	A+B Total	1	5	9	1	2	1	4	116	86	1	6	6	6	6



SECTION VIII
TRANSPORT AND COMMUNICATION

TABLE 8-1
Post and Telegraph Offices

Block	Panchayat/ Municipality	No. of H.P.O.	Sub P.O.	Branch P.O.	Experimental P.O.	No. of letter boxes	No. of telegraph office	No. of telephone exchange	No. of telephone connection	No. of public call office	No. of radio licence
1	2	3	4	5	6	7	8	9	10	11	12
Anchal	A. Panchayat
	Anchal
	Alayamon	..	1	2	1	1	196	1	..
	Kulathupuzha	..	3	3	1	1	91	1	..
	Yeroor	..	3	2	..	102*	1	2	66	1	22303*
	Thennala	..	1	3	1	..	49	1	..
	Ariyaneavu	..	1	4	1	1	..	1	..
Karavaloor	..	1	4	1	1	..	
Edamulakkal	..	1	3	1	89	2	..	
	Total	..	10	24	..	102	7	6	485	9	22303
Anchalummood	Thrikkadavoor	..	1	1	1	11	1	2	..
	Thrikkaruva	..	1	2	..	8	1	..
	Sakthikulangara	..	2	2	..	9	1	1	..
	Kilikkolloor	..	2	..	1	9	1	..
	Total	..	6	5	2	37	2	5	..

TABLE B-1—(cont.)

Block	Panchayat/ Municipality	No. of H.P.O.	Sub P.O.	Branch P.O.	Experimental P.O.	No. of letter boxes	No. of telegraph office	No. of telephone exchange	No. of telephone connection	No. of public call office	No. of radio licence
1	2	3	4	5	6	7	8	9	10	11	12
Ithikkara —(cont.)	A. Panchayat —(cont.)										
	Poothakkulam	..	1	2	..	11	1	1	55
	Paravoor	..	2	1	..	12	1	..	200	4	1189
	Total	..	12	11	..	92	7	8	450	12	2866
Karunagappally	Karunagappally	1	1	1	..	18	2	1	991	2	5697
	Alappadi	3	..	6	..	1	45
	Thazhava	..	2	2	..	10	2	1	34	4	2513
	Thodiyur	..	1	1	3	15	3	3	1484
	Myzagappally	..	3	2	..	15	1	1	52	4	1200
	Total	..	7	9	3	62	8	4	502	13	11094
Kottarakkara	Karecpra	..	1	4	..	27	1	1	1086
	Ezhuksone	..	1	4	..	28	1	1	1099
	Neduvathoor	..	1	3	..	29	1	1	967
	Kottarakkara	..	1	3	..	49	1	1	1804	2	1893
	Total	..	4	14	..	103	4

Veliyam	1	4	..	1	24	1	..	1	..	1	995
Pooyappathy	1	2	..	1	27	1	..	1	..	1	895
Total	6	20	..	6	184	6	1	7	1804	7	6933
Thrikovilvattom	3	1	1	3	17	3	..	2	47	2	3497
Vadakkavilla	3	..	1	3	12	3	..	3	185	3	2886
Kravipuram	2	1	1	2	19	2	..	2	96	2	3687
Myyanadu	3	3	..	3	23	3	1	3	113	3	4315
Kotamkara	5	5	34	5	1	5	237	5	10516
Total	16	5	3	16	105	16	2	15	680	15	24801
Oachira	2	1	..	2	12	2	1	2	94	2	3789
Chappana	..	2	4	..	1
Kolasekharapuram	3	1	..	2	20	2	1	3	44	3	1271
Krishnapuram	1	2	4	1	..	1	650
Devikulangara	2	2	13	3	..	3	787
Total	8	8	..	4	53	4	2	9	138	9	6497
Pathanapuram	1	2	..	1	3	1	1	1	..	1	N.A.
Pattazhy Vadakke	..	4	4	1	75	1	..
Thalayoor	..	5	10	..	1
Vilakudy	2	4	12	..	1	3	..	3	..
Pathanapuram	1	2	7	..	1	2	242	2	..
Piravunthoor	1
Total	5	17	..	1	36	1	3	7	317	7	..

Mabathala

Oachira

Pathanapuram

TABLE 8-1—(cont.)

Block	Panchayat/ Municipality	No. of H.P.O.	Sub P.O.	Branch P.O.	Experimental P.O.	No. of letter boxes	No. of telegraph office	No. of telephone exchange	No. of telephone connection	No. of public call office	No. of radio license
1	2	3	4	5	6	7	8	9	10	11	12
Sasthancottah	A. Panchayat— (cont.)
	West Kallada	..	1	1	1	4	N.A.
	Sasthancotta	..	1	..	2	5	1
	Kunnathoor	..	1	1	2	5
	Sooranad South	..	1	1	1	4	N.A.
	Poruvazhy	..	1	1	2	6	N.A.
	Pallikkal	..	1	1	1	6	N.A.
	Kadambanad	..	1	2	2	9	N.A.
	Sooranad North	..	1	2	1	3	N.A.
		Total	..	8	9	12	42	1	3
Vettikavala	Kulakkad	..	2	3	2	21	2	1	85	5	2750
	Meilla	..	1	1	..	7	1	2	72
	Mylom	..	1	2	3	27	1	3	1895
	Pavithreswaram	..	2	2	2	14	2	1	44	4	1600
		Total	..	6	8	7	68	6	2	134	12

Uzmanooer Vertikkavala	1	3	2	19	1	1	1	81	4	2100
	1	3	4	14	1	2	2	85	3	2619
Total	8	14	13	102	8	5	5	285	21	11086
A Total	..	2	104	147	39	961	73	39	39	5257	122	99449
B. Municipality												
Punsar Quilon	..	1	3	2	..	26	2	1	1	680	2	4500
	..	1	13	3	12	3	3	3083	31	15513
B Total	..	2	26	2	..	29	14	4	4	3763	31	20013
A+B Total	..	4	130	149	39	990	87	43	43	9020	155	119462

Punsar
Quilon

TABLE 8-2
Road and Communication (Distance in Km)

Name of block	Name of Panchayat/ Municipality	N.H.	P.W.D.						Panchayat				Roads maintained by K.S.S.R.B.	Roads maintained by forest depart- ment
			Concrete	Tarred	Gravelled	Others	Concrete	Tarred	Gravelled	Tarred	Gravelled	Farthern		
1	2	3	4	5	6	7	8	9	10	11	12	13		
A. Panchayat														
Anchal	Anchal	15-0	2-0
	Alayamon	15-5	0-5	88-00
	Kulathupuzha	30-0	6-5	1-5	97-6
	Yeroor	12-0	..	12-0	100-00
	Thenmala	27-3	1-4	5-6	252-0
	Aryankavu	29-2	9-6	6-1	76-0
	Karavalloor	9-2	2-6	55-3
	Edamulakkal	36-2	2-0	4-9	86-0
	Total	174-4	22-1	22-5	..	1-5	6-6	925-1	15-0
Anchalummood														
	Thrikkadavur	7-0	74-0	32-4	4-0	23-4	20-0
	Thrikkaruva	4-5	40-4	3-3
	Sakthikulangara	3-0	..	4-0	8-0	55-0	8-2
	Kilikolloor	19-0	0-1	..	10-0	10-0
	Total	3-0	..	34-5	74-0	32-4	0-1	12-0	118-8	41-5

Chadayamangalam	15-0	15-0	16-0	2-0	55-0	5-0
Nilamel	12-0	25-0	35-0	48-0
Kadakkal	8-0	60-0	4-0
Chithara	25-0	..	40-0	253-0	8-0
Ittiva	23-0	..	28-0	3-0	7-0	214-0
Elamad	15-0	..	25-0	70-0	45-0
Velnalloor	13-0	10-0	35-0	30-0	78-0
Total	111-0	50-0	179-0	5-0	523-0	354-0
Chavara	10-0	..	1-0	1-4	3-8	2-1
Panzana	18-4	..	2-0	82-0	10-0
Thevalakara	11-5	..	1-0	64-0	16-7
Thekkumbhagom	4-5	2-0
Neendakara	4-2	26-4
Total	48-6	..	4-0	1-4	178-2	28-8
Chittumala	..	20-7	1-2	36-0	16-1
Mundro Island	12-0	21-5
Kallada East	11-0	1-3	48-0
Perrayam	10-0	1-0	..	55-0	30-0
Kundara	20-0	115-0
Perinead
Total	53-0	20-7	..	1-0	..	57-5	250-5	16-1
Itthikara	2-5	8-0	102-0
Adichanalloor	6-0	11-1	173-9
Chathannoor	5-0	14-1	161-1
Kaluvathukkal	..	1-0	230-1	172-5
Nedumpana

TABLE 8-2—(cont.)

Name of block	Name of Panchayat/ Municipality	N.H.	P.W.D.				Panchayat				Roads maintained by K.S.E.B.	Roads maintained by forest depart- ment
			Concrete	Tarred	Gravelled	Others	Concrete	Tarred	Gravelled	Earthen		
1	2	3	4	5	6	7	8	9	10	11	12	13
A. Panchayat—(cont.)												
Ithikkara—(cont.)	Poothakkulam	15.5	10.0	41.0	165.0
	Paravur	5.0	1.0	18.0	42.0
	Total	13.5	..	68.0	1.0	11.0	115.2	816.5
Karunagappally	Karunagappally	3.0	..	22.0	..	1.6	148.9	28.8
	Alappad	0.5	..	2.5	20.5	5.0
	Thazhava	18.8	..	2.0	4.6	1.0
	Thodiyoor	21.0	..	3.0	49.6	7.0
	Mynagappally	26.0	..	4.0	123.0	110.9
	Total	3.0	..	88.3	..	13.1	346.6	152.7
Kottarakkara	Karepra	29.0	16.0	19.0	16.0	12.0
	Ezhakone	31.0	14.0	21.0	20.0	10.0
	Neduvathur	16.0	19.0	14.0	19.0	9.0
	Kottarakkara	42.0	8.0	16.0	22.0	5.0

Vediyam	27.0	16.0	20.0	12.0	7.0	..
Poosappally	30.0	17.0	22.0	16.0	11.0	..
Total	175.0	90.0	112.0	105.0	54.0	..
Mukthabala									
Thrikovilvattom	27.0	3.0	68.9	20.5	..
Vadakkavila	4.0	75.4	15.6	..
Kravipuram	12.8	37.9	29.0	..
Mayyanad	13.0	1.4	69.5	55.0	..
Kottamkara	27.0	2.0	138.0	15.0	..
Total	83.8	6.4	369.7	135.1	..
Oachira									
Chappana	12.8	2.2	3.2	291.0	15.0	..
Kulasekharapuram	13.1	5.6	85.0	10.0	..
Krishnapuram	18.3	120.0	132.0	..
Devilalungara	8.4	2.0	3.8	48.5	102.7	..
	4.5	102.0	41.4	..
Total	57.1	9.8	7.0	646.5	301.1	..
Pathanapuram									
Pattazhi	7.0	1.0	..	212.0	..
Pattazhi Vadakkekara	15.5	1.8	170.0	..
Thalavoor	25.0	150.0	..
Vilakkudy
Pathanapuram	12.0	106.0	..
Piravanthoor	240.4	..
Total	44.0	16.5	1.8	878.4	..

TABLE 8-2—(cont.)

Name of block	Name of Panchayat/ Municipality	N. H.	P. W. D.				Panchayat				Roads maintained by forest depart- ment		
			Concrete	Tarred	Gravelled	Others	Concrete	Tarred	Gravelled	Karthen			
1	2	3	4	5	6	7	8	9	10	11	12	13	
Sasthamcotta	A. Panchayat—(cont.)												
	Kallada West	6-0	67-0	90-0
	Sasthamcottah	7-0	68-0	106-0
	Sooranad North	6-0	177-0	270-0
	Sooranad South	5-0	117-0	85-0
	Kunzathur	7-0	202-0	165-0
	Poruvazhy	3-0	64-0	213-0
	Pallikkal	4-0	52-0	362-0
	Kadampanad	8-0	75-0	259-0
	Total	46-0	822-0	1490-0
Vettikkavala	Kulakada	19-0	394-0
	Melila	12-0	200-0	125-0
	Mylom	14-0	11-0	211-0
	Pavithareswaram	31-0	223-0
	Uzmannoor	41-0	260-0

Vettikavala	54-0	13-0	384-0
Total	165-0	11-0	11-0	213-0	1487-0
A Total	..	46-6	1148-7	285-0	370-0	1-1	104-9	3716-9	6680-3	..	15-0
B. Municipality											
Quilon Taluk	..	7-2	37-5	0-1	51-9	38-2	28-5
Pathanapuram Taluk	24-0	0-9	7-0	20-3	134-2
B Total	..	7-2	61-5	1-0	58-9	58-5	162-7	..	1
Grand Total	..	53-8	1150-2	285-0	370-0	2-1	163-8	3775-4	6843-0	..	15-0

TABLE 8-3
 Railways—Stations, Halt and Length of Lines

Name of taluk	Broad Gauge		Meter Gauge		Length (km)	
	Station	Halt	Station	Halt		
1	2	3	4	5	6	7
Karunagappally	17.5
Kottarakkara	Ezhukone, Kottarakkara	Kura	19.0
Kuznathur	3.0
Pathanapuram	Avaccawaram, Pucalur, Edamon, Ottakkal, Then- mala, Edappala- yam, Arayanakava	..	45.00
Quilon	..	Mandro Thuruthu Eravipuram	31.5	Quilon, Kiikkolloor, Kundara	Kundara East	47.5
Total km	52.0	115.5

SECTION IX
POLICE AND EXCISE

TABLE 9-1
Police Stations and Outposts

Block	Panchayat/ Municipality	No. of outposts	No. of Police station	No. of Circle office	No. of other police office (specify)	
1	2	3	4	5	6	
Anchal	A. Panchayat					
	Anchal	..	1	
	Alayamon	
	Kulathupuzha	..	1	
	Yeroor	
	Thenmala	..	1	
	Aryankavu	..	1	
	Karavaloor	
Edatulakkal		
	Total	1	3	
Anchalummood	Thrikkadavoor	..	1	
	Thrikkaruva	
	Sakthikulangara	..	1	
	Kilikolloor	
		Total	..	2

TABLE 9.1—(cont.)

Block	Panchayat/ Municipality	No. of out posts	No. of Police station	No. of Circle office	No. of other police office (specify)
1	2	3	4	5	6
Ithikkara—(cont.)	A. Panchayat—(cont.)				
	Poothakulam 1	.. 1
	Paravoor
	Total 3	.. 1
Karunagappally	Karunagappally 1	.. 1
	Alappadu
	Thazhava
	Kodiyoor
	Mynagappally
	Total 1	.. 1
Kottarakkara	Kareppra
	Ezhukone
	Neduvathur
	Kottarakkara 1	.. 1
	Total

Veliyam*
Pooypally†
Total	..	2	..	1
Thrikovilvattom
Vadakkivila
Eravipuram	..	1
Mayyanadu
Kottarakara	..	1	1	..
Total	..	2	..	1	1	..
Oachira
Cleppana	1
Kulasekharapuram..
Krishnapuram
Devikulangara
Total	1
Patbanapuram
Pattazhi	..	1
Pattazhi Vadakku
Kalavoor
Vilakkudi
Pathanapuram	1
Piravanthoor
Total	..	1	..	1

* Excise Circle Office

† Excise Office

TABLE 9.1—(cont.)

Block	Panchayat/ Municipality	No. of out posts	No. of Police station	No. of Circle office	No. of other police office (specify)
1	2	3	4	5	6
Sasthamcotta	A. Panchayat—(cont.)				
	Kallada West
	Sasthamcotta	.. 1
	Sooranad North
	Sooranad South	..	1
	Kunnathur
	Poruwazhi
	Pallickal
Kadampanadu
	Total	1	1
Vettikkavala	Kulakkada
	Melila
	Mylom
	Pavithreswaram
		

Ummannoor Vettikkavala
A. Total	6	19	4	1		
B. Municipality						
Quilon	..	2	2	7		
Punatur	..	1	1	1		
B. Total	..	3	3	8		
Grand total	6	22	7	9		

Quilon Taluk

TABLE 9-2
Excise—Toddy and arrack shops

Block	Panchayat/ Municipality	No. of toddy shop	No. of arrack shop	No. of fore- ign liquor shop
1	2	3	4	5
Anchal	A. Panchayat			
	Anchal	7	3	1
	Alayamon	3	3	..
	Kulathupuzha	3	3	..
	Yeroor	3	2	..
	Thennala	2	1	..
	Ariankavu	..	2	..
	Karavaloor	2	3	..
	Edamulackal	4	4	..
	Total	24	21	1
Anchalummood				
	Thrikkadavoor	3	2	1
	Thrikkaruva	1	1	..
	Sakthikulangara	2	1	2
	Kilikolloor	1
	Total	7	4	3

Chadayamangalam

Chadayamangalam
 Nilamel
 Kadakkal
 Chithara
 Ittira
 Elamadu
 Velinalloor

2	3	..
1	1	..
3	3	1
2	3	..
2	4	..
1	2	..
2	3	..

Total

13 19 1

Chavara

Chavara
 Panmana
 Theyalakara
 Thekkumbhagom
 Neendakara

1	4	..
1	4	..
3	8	..
2	3	..
3	2	..

Total

10 21 ..

Chittumala

Mundro Island
 East Kallada
 Perayam
 Kundara
 Perinad

1	1	1
1	1	1
1	1	1
1	1	1
1	1	1

Total

5 5 5

Ithikkara

Adichanloor
 Chathannoor
 Kalluvathukkal
 Nedumpana

3	2	..
6	2	1
3	4	..
..	4	..

TABLE 9-2—(cont.)

Block	Panchayat/ Municipality	No. of toddy shop	No. of arrack shop	No. of fore- ign liquor shop
1	2	3	4	5
Ithikkara—(cont.)	A. Panchayat—(cont.)			
	Poothakulam	3	2	..
	Paravoor	3	2	..
	Total	18	16	1
Karunagappally	Karunagappally	4	3	2
	Alappadu
	Thazhava	6	2	..
	Kodiyoor	5	1	..
	Mynagappally	2	3	..
	Total	17	9	2
Kottarakara	Kottarakara	4	8	1
	Karecpra	8	6	..
	Neduvathoor	2	3	..

Veliyam	4	4	..
Pooyappally	3	4	..
Ezhukonc	4	6	..
Total	25	31	1
Mughbathala			
Thirikkovilvattom	1	2	..
Vadakevila	1	3	..
Eravipuram	3	1	..
Mayyanad	3	5	..
Kottamkara	..	6	1
Total	8	17	1
Oachira			
Oachira	3	2	1
Clappana	2	4	..
Kulasekharapuram	5	2	..
Krishnapuram	2	1	..
Devikulangara	3	2	..
Total	15	11	1
Pathanapuram			
Pattazhi	2	2	..
Pattazhi-Vadakku	3	3	..
Thalayoor	2	1	..
Vilakkudi	5	5	..
Pathanapuram	10	8	..
Piravanthoor	3	3	..
Total	25	22	..

TABLE 9-2—(cont.)

Block	Panchayat/ Municipality	No. of toddy shop	No. of arrack shop	No. of fore- ign liquor shop
1	2	3	4	5
Sasthamcotta	A. Panchayat—(cont.) West Kallada Sasthamcotta Sooranad North Sooranad South Poruvazhi Kunnathur Pallickal Kadampanad	3 2 1 1 1 1 1 2	1 1 1 . . . 1
	Total	12	4	.
Vettikavala	Kulakada Mejila Mylom Pavithreswaram	8 6 3 4	4 4 2 3

Ummannoor	8	2	..
Vettikavala	11	8	..
Total	39	23	..
A. Total	218	203	16
B. Municipality			
Quilon	9	7	10
Punalur	5	3	2
B. Total	14	10	12
Grand total	232	213	28

Quilon

SECTION X
MISCELLANEOUS

TABLE 10-1
Employment details

Block	Panchayat/ Municipality	Total No. on the register	No. of fresh registration	No. of vacancies notified	No. of placement effected
1	2	3	4	5	6
Karunagappally	A. Panchayat Karunagappally	56054	12101	60	18
	A. Total	56054	12101	60	18
	B. Municipality Quilon Punalur	163405 38362	24381 6338	1264 70	484 287
	B. Total	201767	30719	1334	771
	Grand total	257821	42820	1394	789

TABLE 10-2

Fair price shops and newell stores

Block	Panchayat/Municipality	No. of fair price shop	Total number of ration cards	No. of newell stores functioning	No. of ration wholesale depot		
					Rice	Kerosene	
1	2	3	4	5	6	7	
Anchal	A. Panchayat						
	Anchal	14	4015	
	Aiyampuzha	19	3672	
	Kulshappuzha	17	4868	
	Yerpoor	14	3699	
	Theeruvalla	N.A.	N.A.	
	Ariankavu	N.A.	N.A.	
	Karavalloor	11	3319	
	Edamulackal	20	5733	
	Total	89	23305	
Anchalumood	Thrikedavoor	16	5850	1	
	Thrikkaruva	9	3505	1	
	Sakthikulangara	19	6407	
	Kilikkolloor	21	6032	1	
	Total	65	23734	2	..	1	

TABLE 10.2—(cont.)

Block	Panchayat/Municipality	No. of fair price shop	Total number of ration cards	No. of mawli stores functioning	No. of ration wholesale depot	
					Rice	Kerosene
1	2	3	4	5	6	7
Chadrayamanglam	A. Panchayat—(cont.)					
	Chadrayamanglam					..
	Nilamel	9	2357	1	1	..
	Kadakkal	10	2498	1
	Chidhara	22	6757	1
	Ittive	19	6206	1
	Elamadu	21	4761	1
	Velimalloor	15	3896	1
		17	3502	1
	Total	113	29980	7		2
Chavara	Chavara	23	5656	..	1	..
	Pannana	26	7208	..	1	..
	Theralakara	23	5996	..	1	..
	Thekkumbhagoz	10	2754
	Necrudakara	9	2901
Total	91	28915	..		3	2

Chittumala	Munroe Island	9	1924
	East Kallada	13	8608
	Perayam	10	2659
	Kundara	12	9583
	Perinad	24	7771
	Total	68	19745
Ithikkara	Adichanalloor	11	3775
	Chathannoor	19	6754
	Kalluvathukkal	15	5540
	Nedumpanna	13	5375
	Poothakulam	9	3338	2	1	..	1
	Paravoor	19	6654	1
	Total	86	31436	3	1	1	1
Karunagappally	Karunagappally	27	6814	1	4	..	2
	Alappadu	21	3980
	Thazhava	21	5903	..	1
	Thodiyoor	23	5996
	Mynagappally	21	5494
		Total	113	28087	1	5	..
Kottarakkara	Kareppra	15	3821
	Ezhukone	14	3748
	Neduvathoor	10	3071
	Kottarakkara	14	4133	1	1	..	1
		Total	53	14773	1	1	..

TABLE 10.2--(cont.)

Block	Panchayat/Municipality	No. of fair price shop	Total number of ration cards	No. of mawli stores functioning	No. of ration whole-sale depot	
					Rice	Kerosene
1	2	3	4	5	6	7
Kottarakara--(cont.)	A. Panchayat--(cont.)					
	Veliyam	16	4452
	Pooyappally	15	3585
	Total	31	22760	1	1	1
Muthathala	Tharaboviyattom	18	6561	1
	Vadakkervila	19	6790
	Kravipuram	23	7256
	Mayanghadu	21	6405
	Kottarakara	23	9168
Total	104	36210	1	2
Oachira	Oachira	15	4168
	Chappana	15	3352
	Koilarthapuram	27	6532

Krishnapuram	14	3859
Devikulasega	14	3646
Total	85	21857	..	2	2	1
Pattazhi	11	2465	2
Pattazhi Vadakkela	8	2486
Thalavoor	21	5094	2
Vilakudi	14	4104	2	1	1	1
Pathanapuram	14	4208	2	1	1	1
Piravanthoor	20	4680	2
Total	88	23082	10	2	2	1
West Kallada	14	3193	2
Sasthamcotta	18	4645	3	1	1	1
Sooranad South	18	3450	2
Sooranad North	18	4386	1
Kunnathoor	15	3672	2	2	2	2
Pottuvashi	16	3807	2
Pallickal	11	3119	1
Kadampanzadu	18	4558	1
Total	129	30980	14	3	3	1
Kulakkada	19	5250	3
Melilla	15	3577	1
Mylom	17	4458	1
Pavithreswaram	21	4920	2
Pothanapuram						
Sasthamcotta						
Vettikavala						

TABLE 10-2—(cont.)

Block	Panchayat/Municipality	3	4	5	No. of ration whole- sale depot	
					Rice	Kerosene
1	2	No. of fair price shop	Total number of ration cards	No. of maveili stores functioning	6	7
Vettikavala—(cont.)	A. Panchayat—(cont.)					
	Ummannoor	20	4620	2
	Vettikavala	16	4887	9
	Total	108	27712	12
	Total for Blocks 'A'	1217	94554	51	19	13
Quilon Taluk Pathanapuram Taluk	B. Municipality					
	Quilon	70	26356	3	1	6
	Funatur	29	8961	1	4	3
	Total B	99	35317	4	5	9
	Grand total	1316	380071	55	24	22

TABLE 10-3

Income and Expenditure of Panchayats

Block	Panchayat/ Municipality	Opening balance Rs.	Income receipt Rs.	Expenditure Rs.	Closing balance Rs.
1	2	3	4	5	6
Anchal	A. Panchayat				
	Anchal	7,03,096-12	8,52,257-91	6,16,830-44	9,98,523-59
	Alayamon	2,70,115-95	2,87,875-67	2,81,910-29	2,76,081-33
	Kulathupuzha	3,50,453-71	4,85,664-66	5,02,572-76	3,33,445-61
	Yeroor	3,98,461-86	4,25,003-76	4,84,598-37	3,98,867-25
	Thennala	6,90,025-24	5,12,207-50	4,89,416-30	7,12,816-44
	Aryankavu	3,82,043-30	2,10,233-42	2,55,066-25	3,37,210-47
	Karavaloor	3,33,331-76	1,98,566-87	2,46,499-09	2,85,399-54
	Edamulakkal	3,99,273-95	5,59,570-50	7,34,619-15	2,24,224-94
	Total	35,26,801-89	35,31,380-29	36,11,613-01	34,46,569-17
Anchahumood	Thrikkadavoor	1,88,610-60	4,29,198-42	5,23,267-25	94,481-77
	Thrikarura	1,20,515-10	2,91,017-28	3,37,065-95	74,466-43
	Sakthikulangara	6,77,290-94	10,98,854-09	12,38,417-51	5,37,727-52
	Kiilkalloor	1,16,063-61	11,93,648-95	31,04,562-15	2,05,150-41
Total	11,02,480-25	30,12,658-74	52,03,312-86	9,11,826-13	

TABLE 10-3—(cont.)

Block	Panchayat/ Municipality	Opening balance Rs.	Income receipt Rs.	Expenditure Rs.	Closing balance Rs.
1	2	3	4	5	6
Chadayamangalom	A. Panchayat—(cont.)				
	Chadayamangalom	2,14,518-05	2,26,766-62	3,23,154-07	1,16,131-20
	Nilamel	3,68,698-70	1,26,479-98	1,07,971-69	3,87,196-99
	Kadakkal	6,39,940-75	5,95,496-71	6,18,235-61	6,11,201-83
	Chithara	3,99,826-94	3,60,701-50	5,29,085-74	2,31,442-70
	Ittira	4,12,251-10	3,22,617-96	2,12,108-50	5,22,759-96
	Elamadu	4,76,960-21	3,27,057-25	2,16,458-31	5,87,569-15
	Velmalloor	5,32,622-56	3,29,167-52	2,53,546-21	6,08,243-94
	Total	30,86,818-89	22,88,290-94	22,62,560-13	90,64,544-70
	Chavara	Chavara	1,71,702-50	4,05,567-15	4,90,501-09
Pannans		24,768-87	3,68,933-67	3,83,469-44	15,233-10
Thevalakara		3,42,196-78	3,82,856-84	5,72,866-89	1,52,392-23
Thekkumbhagom		91,693-20	2,25,612-28	2,43,289-31	74,016-17
Neendakara		1,51,634-91	2,02,967-56	2,86,013-96	68,588-51
Total	7,61,956-26	15,85,996-50	19,75,934-19	39,19,985-57	

Chittumala	Mundree Island	1,96,597-90	2,31,663-27	3,17,177-80	51,083-37
	East Kallada	1,96,914-84	2,56,703-21	3,69,245-56	1,26,372-49
	Perayan	2,25,134-36	3,02,489-84	3,31,533-34	1,96,090-86
	Kundara	81,950-69	6,17,400-68	6,75,795-54	25,555-83
	Perinad	2,49,578-93	4,83,056-88	5,45,757-44	1,86,377-77
	Total	8,92,176-12	19,33,313-88	22,37,509-68	5,87,980-32
Ithikkara	Adichanalloor	12,05,656-81	8,86,493-95	8,02,280-95	12,89,869-81
	Chathanpoor	3,14,307-27	5,50,877-90	6,09,250-09	2,55,935-48
	Kalluvathukkal	10,38,341-18	7,09,534-58	11,56,599-17	5,31,376-59
	Nedumpana	1,31,773-53	5,08,404-64	3,70,425-54	2,69,852-64
	Poothakulam	3,73,351-47	4,23,210-66	3,55,772-04	4,40,790-09
	Paravoor	2,41,992-40	4,98,182-48	5,80,082-07	1,60,092-81
	Total	33,05,422-66	35,76,804-21	38,74,409-85	30,07,817-02
Karunagappally	Karunagappally	2,28,380-85	7,62,904-33	8,40,232-96	1,51,052-22
	Alappadu	19,964-83	1,87,839-90	1,54,059-91	53,744-22
	Thazhava	1,81,706-78	4,62,453-14	4,18,968-80	2,25,191-12
	Thodiyoor	79,539-11	2,95,178-19	2,28,833-16	1,45,864-14
	Mynagappally	1,92,459-79	4,36,194-28	3,49,469-29	2,79,224-78
	Total	7,02,091-36	21,44,569-24	19,91,584-12	8,55,076-48
Kottarakkara	Kareppra	2,97,100-00	7,68,500-00	9,83,800-00	81,800-00
	Ezhabkone	74,675-00	4,84,750-00	4,49,400-00	1,16,025-00
	Neduvathur	2,96,588-00	6,86,812-00	8,52,769-00	70,381-00
	Kottarakkara	2,78,629-00	3,21,390-00	3,27,353-00	2,73,166-00

TABLE 10-3—(cont.)

Block	Panchayat/ Municipality	Opening balance	Income receipt	Expenditure	Closing balance
1	2	Rs.	Rs.	Rs.	Rs.
		3	4	5	6
	A. Panchayat—(cont.)				
Kottarakkara—(cont.)	Veliyam Pooyappally	2,86,476-00 6,21,785-00	4,30,237-00 6,78,798-00	4,02,063-00 4,37,848-00	3,16,650-00 8,62,735-00
	Total	17,97,203-00	33,70,987-00	34,53,233-00	17,14,957-00
Mukthathala	Thrikkovilvattom Vadakkvevila Eravipuram Mayyanadu Kottamkara	4,04,341-32 5,74,594-03 14,02,214-85 7,88,119-96 1,97,790-44	4,27,347-44 7,05,510-33 8,20,130-03 7,61,268-69 10,78,818-33	5,37,406-22 6,71,023-86 7,10,114-17 10,40,396-68 7,76,493-88	2,44,282-54 6,09,080-50 15,12,230-71 5,08,991-97 5,00,114-89
	Total	33,67,060-60	37,93,074-82	37,85,434-81	33,74,700-81
Oachira	Oachira Clappana Kulasekharapuram	2,58,798-13 1,67,402-63 3,69,152-37	7,03,212-06 4,37,090-57 8,57,979-21	3,69,703-93 2,73,508-83 7,84,054-71	5,92,306-26 2,31,124-37 4,43,076-87

Krishnapuram	1,50,945-99	4,11,060-86	2,95,042-87	2,66,963-18
Devikulavagata	1,22,542-53	5,29,686-08	4,75,679-25	1,76,549-36
Total	10,68,841-65	29,38,967-98	29,97,789-59	18,10,020-04
Pathanapuram				
Pattazhi	2,99,437-57	2,26,285-23	3,66,808-69	1,88,914-11
Pattazhi-Vadakk	3,26,676-36	2,71,700-44	2,28,355-70	3,170,021-10
Thalavoor	3,75,644-29	3,45,267-84	3,07,481-36	4,13,430-77
Vilakkudy	2,93,125-28	4,01,276-65	5,14,689-44	1,79,702-49
Pathanapuram	4,87,101-27	7,70,804-77	8,55,598-18	4,62,307-86
Piravanthoor	6,06,989-55	3,71,077-35	4,71,661-63	5,06,405-27
Total	23,88,974-32	23,86,412-28	28,44,605-00	20,30,781-60
Sasthancotta				
Kallada West	9,39,984-95	3,33,628-08	3,09,755-05	8,88,857-98
Sasthancotta	2,08,889-65	5,51,517-90	5,63,886-12	1,96,521-43
Sooranad North	3,63,316-32	5,44,977-99	5,18,985-16	3,89,308-55
Sooranad South	2,91,409-39	3,29,228-92	2,84,160-94	3,36,477-37
Kunnathur	5,74,130-10	4,47,171-20	4,23,089-77	5,93,291-53
Poruvazhy	3,41,304-97	5,56,310-35	5,82,689-75	3,14,925-57
Pallickal	7,49,627-70	6,06,258-12	3,81,083-24	9,74,802-58
Kadampanadu	4,75,062-94	6,07,056-41	5,82,165-90	4,99,973-45
Total	39,43,746-02	39,76,148-37	37,30,735-93	41,89,158-46
Vettikkavala				
Kulakkada	4,01,209-99	5,97,424-41	9,44,272-70	54,361-70
Melilla	4,80,101-69	4,56,258-25	7,20,008-46	2,16,351-48
Mylom	1,76,802-33	3,55,835-48	3,24,014-27	2,08,623-54

TABLE 10-3—(cont.)

Block	Panchayat/ Municipality	Opening balance	Income receipt	Expenditure	Closing balance
1	2	Rs. 3	Rs. 4	Rs. 5	Rs. 6
Vettikkavala—(cont.)	A. Panchayat—(cont.)				
	Pavithreswaram	85,696-17	3,99,352-05	2,29,238-75	2,53,809-47
	Ummannoor	2,38,486-59	3,60,370-27	3,50,297-93	2,48,538-93
	Vettikkavala	1,06,139-24	6,66,843-75	5,45,957-32	2,27,025-67
	Total	14,88,496-01	28,94,094-21	31,13,789-43	12,08,730-79
	A. Total	2,74,04,044-03	3,73,72,628-46	3,81,82,511-60	2,65,94,160-89
Quilon Taluk Pathanspuram Taluk	B. Municipality				
	Quilon	31,74,444-00	2,05,28,740-00	2,31,14,660-00	3,88,524-00
	Pathanspuram Taluk	10,46,327-00	31,67,028-00	34,11,908-00	8,01,447-00
	B. total	42,20,771-00	2,34,95,768-00	2,65,26,568-00	11,89,971-00
	Grand Total	3,16,24,815-03	6,08,60,396-46	6,47,09,079-60	2,77,84,131-89

TABLE 10-4
Houses and households in panchayats

Name of block	Name of Panchayat	No. of houses	No. of residential houses	No. of non-residential houses
1	2	3	4	5
Anchal	Anchal Alayamon Kulathupuzha Yeroor Thennala Ariyankavu Karavalhur Edamulakkal	7290 4380 8066 6913 5870 4296 4840 10261	7000 3415 7742 6678 5512 3258 4640 9893	290 965 324 235 358 1038 200 368
	Total	51916	48138	3778
Anchalummoodu	Thrikkadavur Thritkaruva Sakthikulangara Kilikolloor	7510 4999 7195 10768	6010 4759 6331 9153	1500 240 864 1615
	Total	30472	26253	4219

TABLE 10.4—(cont.)

Name of block	Name of Panchayat	No. of houses	No. of residential houses	No. of non-residential houses	
1	2	3	4	5	
Chadayamangalam	Chadayamangalam	4128	3686	442	
	Nilamel	2539	2327	212	
	Kadakkal	8884	8145	739	
	Chithara	8277	7593	684	
	Ittiva	6358	5896	462	
	Elamad	4430	4102	328	
	Velinalloor	4520	4128	392	
	Total	39136	35877	3259	
	Chavara	Chavara	7225	6375	850
		Panmana	9975	7648	2327
Thevalakkara		7251	5935	1316	
Thekkumbhagam		3477	3171	306	
Neendakara		2982	2605	377	
Total		30910	25734	4176	
Chittumala	Mundroe Island	2367	1894	473	
	Kallada East	4387	3775	612	
	Perayam	3900	3300	600	

Ithikkara	Kundara	4266	3109	1157
	Perinad	10402	8885	1517
	Total	25322	20963	4359
Ithikkara	Adichanalloor	6066	5086	980
	Chathannoor	10428	8752	1676
	Kalluvathukkal	8836	6326	2510
	Nedumpana	7743	6926	817
	Poothakkulam	5103	4702	401
	Paravur	9045	8040	1005
	Total	47221	39832	7389
Karunagappally	Karunagappally	9615	7748	1867
	Alappad	4375	4000	375
	Thazhava	7200	5690	1510
	Thodiyoor	7897	6345	1552
	Mynagappally	7559	6524	1035
	Total	36646	30307	6339
Kottarakkara	Karecpra	5839	4073	1766
	Ezhukone	7991	5331	2660
	Neduvathur	6113	4891	1222
	Kottarakkara	8728	6164	2564
	Veliyam	6130	5111	1019
	Pooyappally	5685	4205	1480
	Total	40486	29775	10711

TABLE 10.4—(cont.)

Name of block	Name of Panchayat	No. of houses	No. of residential houses	No. of non-residential houses
1	2	3	4	5
Mukhathala	Thrikkovilvattom	9234	6687	2547
	Vadakkavilla	9006	7182	1824
	Eravipuram	8273	5164	1109
	Mayyanad	9218	6318	2900
	Kottamkara	12901	9289	3512
Oachira	Total	48632	37640	11992
	Oachira	5492	4400	1092
	Clappana	4595	4131	464
	Kulasekharapuram	8320	7960	360
	Krishnapuram	4890	4398	492
Pathanapuram	Devikulangara	4455	4084	371
	Total	27752	24973	2779
	Patrazhi	4109	3929	180
Pathanapuram	Patrazhi	3090	2913	177
	Thalavur	6972	6522	450

Vilakkudy	6243	5918	325
Pathanapuram	6641	5791	850
Piravanthoor	7575	7277	298
Total	34630	32350	2280
Sasthamcotta			
Kallada West	2697	2166	531
Sasthamcotta	4321	2977	1344
Sooranad North	3704	2884	820
Sooranad South	2907	2297	610
Kunnathur	3480	2717	763
Poruvazhy	3653	2645	1008
Palikkal	3150	2242	908
Kadampanad	5635	3835	1800
Total	29547	21763	7784
Vettikkavala			
Kulakkada	7542	7042	500
Melila	4500	4350	150
Mylom	6623	6202	421
Pavithreswaram	6336	6003	333
Ummanoor	6570	5470	1100
Vettikkavala	7533	7033	500
Total	39104	36100	3004
Grand total	481774	409705	72069

TABLE 10-5
Polling booths and voters

Block	Panchayat/ Municipality	Number of polling booths	Total number of voters	Name of Assembly	Name of present M.T.A.	Name of Parlia- ment con- stituency	Name of present M.P.
1	2	3	4	5	6	7	8
Anchal	A. Panchayat						
	Anchal	14	14727	Punaloor	Sri V. Surendran Pillai	Adoor	Sri K. Kunjambu
	Alayamon	11	9627	"	"	"	"
	Kulathupuzha	18	16270	"	"	"	"
	Yeroor	17	16842	"	"	"	"
	Theemala	14	12425	Pathanapuram	Sri A. George	"	"
	Aryankavu	11	8545	"	"	"	"
	Karavaloor	12	11785	Punaloor	Sri V. Surendran Pillai	"	"
	Edamulakka	19	19182	"	"	"	"
	Total		116	109403			
Anchalummood	Thrikkadavoor	17	18106	Kundara	Sri Thoppil Ravi	Quilon	Sri S. Krishnakumar
	Thrikkarava	14	12042	"	"	"	"
	Sakthikulangara	22	21462	Chavara	Sri Baby John	"	"
	Kilikolloor	29	28034	Quilon	Sri Swadasan	"	"
	Total		82				

Chadayamangalam	11	10292	Chadayamangalam	Sri K. R. Chandran Mobanan	Aloor	Sri K. Kunjamboor
Nilamel	8	7190	"	"	"	"
Kadakkal	27	23885	"	"	"	"
Chithara	27	21173	"	"	"	"
Ittiva	21	16807	"	"	"	"
Elamadu	14	12065	"	"	"	"
Velnalloor	13	11985	"	"	"	"
Total	121	102797	"	"	"	"
Chavara	20	18441	Chavara	Sri Baby John	Quilon	Sri S. Krishnakumar
Panmana	23	22375	"	"	"	"
Thevalakkara	22	18141	"	"	"	"
Thekkumbhagom	9	8226	"	"	"	"
Neendakara	8	7189	"	"	"	"
Total	82	74366	"	"	"	"
Chittumala	8	5961	Kundara	Sri Toppil Ravi	Quilon	Sri S. Krishnakumar
Mundroe Island	14	10015	"	"	"	"
East Kallada	13	11578	"	"	"	"
Perayam	10	9681	"	"	"	"
Kundara	10	9681	"	"	"	"
Perinad	27	24946	"	"	"	"
Total	72	62181	"	"	"	"
Adichanalloor	14	14345	Chathannoor	Sri C. V. Padmarajan	Quilon	Sri S. Krishnakumar

TABLE 10-5—(cont.)

Block	Panchayat/ Municipality	Number of Polling booths	Total number of voters	Name of Assembly	Name of present M.T.A.	Name of Parlia- ment constituency	Name of present M.P.
1	2	3	4	5	6	7	8
Itthikkara—(cont.)	A. Panchayat —(cont.)						
	Chathannoor	24	23252	Chathannur	Sri C. V. Padma- rajan	Quilon	Sri S. Krishnakumar
	Kalluvathikkal	22	20570	"	"	"	"
	Nedumpana	20	19627	"	"	"	"
	Poothakulam Paravoor	13 19	12195 19939	" "	" "	" "	" "
	Total	112	109928
Karunagapally	Karunagapally	28	21118	Karunagapally	Sri Vijayaraghavan	Quilon	Sri S. Krishnakumar
	Alapadu	15	12026	"	"	"	"
	Thazhava	18	18034	Kunnathur	Sri Kottakuzhy Sukumaran	"	"
	Thediyoor Mynagapally	21 15	18691 16893	Karunagapally Kunnathur	Sri Vijayaraghavan Sri Kottakuzhy Sukumaran	" "	" "
	Total	97	86782
Kottarakara	Kareepra	15	14444	Adoor	Sri Thankappan	Adoor	Sri K. Kunjambho

Ezhumose	15	14881	Adoor	"	"	"	"	"
Neduvathur	18	13568	"	"	"	"	"	"
Kottarakkara	20	15006	Kottarakkara	Sri R. Balakrishna Pillai	"	"	"	"
Veliyam	18	15400	"	"	"	"	"	"
Poozappally	15	11094	"	"	"	"	"	"
Total	101	81393	"	"	"	"	"	"
Tharikovi- Avattom	21	20723	Eravipuram	Sri R. S. Unni	"	Quilon	"	Sri S. Krishnakumar
Vadakkavila	23	23146	"	"	"	"	"	"
Eravipuram	26	21800	"	"	"	"	"	"
Mavyanadu	20	18924	"	"	"	"	"	"
Kottarakkara	29	27198	"	"	"	"	"	"
Total	119	111791	"	"	"	"	"	"
Oschira	14	12823	Karunagappally	Sri T. V. Vijayarajan	"	Quilon	"	Sri S. Krishnakumar
Clappana	13	11076	"	"	"	"	"	"
Kulasekhara- puram	23	20268	"	"	"	"	"	"
Krishnapuram	18	13557	Kayamkulam	Sri Prabhakaran	"	Mavelikara	"	Sri Thampyan Thomas
Devikulungara	13	12140	"	"	"	"	"	"
Total	76	69804	"	"	"	"	"	"
Pattazhi	8	8885	Pathanapuram	V. Surendran Pillai	"	Adoor	"	Sri K. Kunjanboo
Pattazhi Vadaku	8	7491	"	"	"	"	"	"

TABLE 10-5—(cont.)

Block	Panchayat/ Municipality	Number of polling booths	Total number of voters	Name of Assembly	Name of present M.L.A.	Name of Parha- ment con- stituency	Name of present M.P.
Pathanapuram —(cont.)	A. Panchayat —(cont.)						
	Thalavoor	18	16946	Pathanapuram	Sri V. Surendran Pillai	Adoor	Sri K. Kunjambo
	Vilakkudi	12	12528	"	"	"	"
	Pathanapuram	15	19139	"	"	"	"
	Piravanthoor	23	18548	"	"	"	"
	Total	84	76988	"	"	"	"
Sasthancotta	West Kallada	10	9329	Kunnathur	Sri Kottakuzhi Sukumaran	Quilon	Sri S. Krishna- kumar
	Sasthancotta	14	13955	"	"	"	"
	Sooranad North	13	13218	"	"	"	"
	Sooranad South	10	10170	"	"	"	"
	Kunnathur	10	11960	"	"	"	"
	Poruvazhi	15	12760	"	"	"	"
	Pallichal	24	19881	Adoor	Sri Thennala Bala- krishna Pillai	Adoor	Sri K. Kunjambo
	Kadampanad	14	13498	"	"	"	"
	Total	110	104731	"	"	"	"

Vettikkavala	Kulaktada	19	16091	Kottarakkara	Sri R. Balakrishna Pillai	Adoor	Sri K. Kunjambo
	Mella	12	11011	"	"	"	"
	Myirom	21	16093	"	"	"	"
	Pavithreswaram	17	15453	Neduvathoor	Sri C. K. Thankappan	"	"
	Umannoor	20	16266	Kottarakkara	Sri R. Balakrishna Pillai	"	"
	Vettikkavala	22	17023	"	"	"	"
	Total	111	91939	"	"	"	"
	A. Total	1285	1161602	"	"	"	"
	B. Municipality						
Quilon Taluk	Quilon	80	76310	Quilon	Sri Kadavoor Sivadasan	Quilon	Sri S. Krishnakumar
Pathanapuram Taluk	Punalur	26	25146	Punalur	Sri V. Surendran Pillai	Adoor	Sri K. Kunjambo
	B. Total	106	101656	"	"	"	"
	Grand total	1389	1269258	"	"	"	"

TABLE 10.6

Cinema houses

Block	Panchayat/ Municipality	Cinema houses					
		3	4	5	6	7	8
1	2	No. of Panchayat Cinema houses	Seating capacity	No. of temporary Cinema houses	Seating capacity	No. of A.C. theatre	Seating capacity
Anchal	A. Panchayat						
	Anchal	1	600	1	444
	Alayamon	2	905
	Kulathupuzha	1	730	1	555
	Yeroor	1	440
	Thennala	2	699
	Aryankavu
	Karavakoor
	Edamulakkal	2	800
	Total	2	1330	9	3843
Anchalammood	Thirikkadavoor	2	890	1	438
	Thrikkarava	2	505
	Sakthikulangara	3	1516	1	600	1	736
	Kulikkolloor	6	3167	1	500	2	1631
	Total	11	5573	5	2043	8	2967

Chadayamangalam	250
Nilavel	950
Kadakkal	3	850
Chithara	2	700
Elamadu	1	250
Velinalloor	1	250
Total	10	2650
Chavara	1	250	..	800
Panmana	2	680
Thevalakkara	3	1111
Thekkumbhagom	1	500
Neendakara	1	520
Total	1	250	8	3611
Chittumala	1	190	..	444
Mundroe Island	1	875
East Kallaja
Perayam
Kundara	..	1058
Fernad
Total	3	2123	1	444
Inhikkara	3	1275
Adichanalloor	..	600	2	800
Chathannoor	3	1500
Kalluvathukkal
Nedumpna

Chadayamangalam

TABLE 10.6—(cont.)

Block	Panchayat/ Municipality	No. of Panchayat Cinema houses	Seating capacity	No. of temporary cinema houses	Seating capacity	No. of A.C. theatre	Seating capacity
1	2	3	4	5	6	7	8
Ithikkara—(cont.)	A. Panchayat—(con.)						
	Poothukulam Paravoor	1	650	3 2	1800 850
	Total	2	1250	13	6225
Karunagappally	Karunagappally	2	1160	2	1895
	Alappadu	1	450
	Thazhava	722
	Thodiyoor
	Mynagappally	2	938
Total	3	1610	6	3555	
Kottarakara	Kareppra	1	307
	Ezhpone	1	300
	Neduvathoor	1	500
	Kottarakara	2	1622	2	1415

Veliyam	1	440
Peeyappally	1	350
Total	3	1922	6	3012
Thrikkovilvattom	2	751
Vadakkavila	1	421	3	1130
Eravipuram	1	704	4	1889
Mayyanad	3	1192
Kottamkara	4	1716
Total	2	1125	16	6678
Oachira	2	1000
Chappana	..	916	1	944
Kulasekharapuram	1	820	1	320
Krishnapuram	1	480
Devikulangara	1
Total	2	1736	5	2094
Pathanapuram
Pattazhi	2	1200
Pattazhi Vadiakku
Thalavoer
Vilakkudy	1	450
Pathanapuram	1	700	2	600
Piravanhooer	1	360
Total	4	2350	3	960

TABLE 10-6—(cont.)

Block	Panchayat/Municipality	No. of Panchayat Cinema houses	Seating capacity	No. of temporary cinema houses	Seating capacity	No. of A.C. theatre	Seating capacity	
1	2	3	4	5	6	7	8	
Sasthamcotta	A. Panchayat—(cont.)							
	West Kallada	1	920	
	Sasthamcotta	2	650	
	Sooranad North	1	300	
	Sooranad South	
	Poruvazhi	1	940	
	Kunnathu	1	320	
	Pallickal	1	325	
Kadampanadu	2	970		
	Total	9	9225	
Vettikavala	Kulakkada	2	972	
	Mejila	
	Myion	
	Pavithreswaram	1	325	
		

Ummannoor Vettikavala	1	700
	1	984
Total	5	2381
A. Total	28	16802	96	44971	3	2367
B. Municipality						
Quilon Punatur	9	7999	6	4850
	4	2614	1	720
B. Total	13	10913	7	5570
Grand total	41	27815	96	44971	10	7987

Quilon Taluk

TABLE 10-7
Libraries and Reading Rooms

Block	Panchayat/Municipality	No. of Reading Room and Libraries	No. of Reading Rooms	No. of Sports Club	No. of Kalsamithies	No. of Mahilamsajams
1	2	3	4	5	6	7
Anchal	A. Paschayat					
	Anchal	1	1	9
	Alayamon	5
	Kulathupuzha	..	1	13
	Yeroor	1	1	11
	Thenmala	11
	Aryankavu	18
	Karavaloor	8
	Edamulakkal	14
	Total	5	3	89
Anchamunood	Thrikkadavoor	7	..	7	5	24
	Thrikkarua	2	19
	Sakthikulangara	3	6	15	3	27
	Kiilikolloor	1	29
	Total	13	6	22	8	95

Chadayamangalam	1	1	1	1	1	1	1	1	1	14
Nilamel	3	2	2	2	2	2	2	2	2	6
Kadakkal	7	3	3	3	3	3	3	3	3	16
Chithara	4	1	1	1	1	1	1	1	1	13
Ittira	2	2	2	2	2	2	2	2	2	10
Elamadu	1	1	1	1	1	1	1	1	1	10
Velinalloor	1	2	2	2	2	2	2	2	2	18
Total	17	12	13	16	16	16	16	16	16	98
Chavara	7	7	4	2	2	2	2	2	2	20
Pannasa	6	6	4	1	1	1	1	1	1	20
Thevalakkara	3	3	3	3	3	3	3	3	3	16
Thekkumbhagam	4	4	3	3	3	3	3	3	3	10
Neendakara	4	4	4	3	3	3	3	3	3	9
Total	24	24	18	3	3	3	3	3	3	75
Chittumala	2	3	2	2	2	2	2	2	2	11
Munroe Island	2	4	2	2	2	2	2	2	2	8
East Kalhadi	2	2	1	1	1	1	1	1	1	9
Persyam	3	4	2	2	2	2	2	2	2	11
Kundara	3	4	2	2	2	2	2	2	2	12
Permad	2	4	1	1	1	1	1	1	1	12
Total	11	17	6	5	5	5	5	5	5	51
Tthikkara	1	4	7	2	2	2	2	2	2	10
Adichanalloor	3	7	5	6	6	6	6	6	6	13
Chathanoor	2	7	7	6	6	6	6	6	6	21
Kalliyathukkal	2	8	1	4	4	4	4	4	4	21
Nedumpana	1	8	1	4	4	4	4	4	4	17

TABLE 10-7—(cont.)

Block	Panchayat/Municipality	No. of Reading Room and Libraries	No. of Reading Rooms	No. of Sports Club	No. of Kalesamithis	No. of Mahilasanajams
1	2	3	4	5	6	7
Ithikkara—(cont.)	A. Panchayat—(cont.)					
	Poothakulam Paravoor	1 4	4 5	4 6	.. 6	7 4
	Total	12	32	30	16	72
Karunagappally	Karunagappally	8	8	9	2	35
	Alappadu	5	5	7	5	22
	Thazhava	2	2	18
	Thodiyoor	7	7	..	3	17
	Mynnagappally	5	5	4	1	22
Total	27	27	22	11	114	
Kottarakkara	Karepta	3	4	5	1	18
	Ezhukone	4	5	6	2	19
	Neduvathoor	2	2	4	..	20
	Kottarakkara	6	9	3	3	17

Veliyam	3	4	6	1	18
Pooyappally	2	4	6	1	20
Total	20	28	30	8	112
Thirikkoviyattom	9	1	1	..	14
Vadakkvevila	5	2	5	2	16
Ezavipucan	5	4	12	2	12
Mayyanadu	6	6	11
Kottarakkara	8	8	1	..	9
Total	33	21	19	4	62
Oachira	2	..	1	1	34
Clappana	1	..	1	1	47
Kulasekharapuram	5	..	2	2	28
Krishnapuram	3	..	2	2	34
Devikulangara	2	..	1	1	12
Total	13	..	7	7	155
Pathanapuram	N.A.	N.A.	N.A.	N.A.	N.A.
Pattazhi	N.A.	N.A.	N.A.	N.A.	N.A.
Pattazhi Vadattu	N.A.	N.A.	N.A.	N.A.	N.A.
Thalavoor	N.A.	N.A.	N.A.	N.A.	N.A.
Vilakkudi	N.A.	N.A.	N.A.	N.A.	N.A.
Pathanapuram	N.A.	N.A.	N.A.	N.A.	N.A.
Piravanthoor	N.A.	N.A.	N.A.	N.A.	N.A.

TABLE 10-7—(cont.)

Block	Panchayat/Municipality	No. of Reading Room and Librarian	No. of Reading Rooms	No. of Sports Club	No. of Kala-samithies	No. of Mahila-samajam
1	2	3	4	5	6	7
Sasthancotta	A. Panchayat—(cont.)					
	West Kallada	1	2	1	1	1
	Sasthancotta	1	3	2	..	1
	Sooranad North	1	..	1	2	1
	Sooranad South	..	2	1	1	1
	Kunnathur	..	2	2	1	1
	Poruvazhi	..	3	1	..	1
	Pallickal	1	4	10	2	1
	Kadampanad	1	2	5	1	1
	Total	5	18	23	8	8
Vettikkavala	Kulakkada					
	Melila	11	2	3	..	12
	Mylom	3	4	2	..	20
	Pavithraswaram	7	1	1	..	12
	Ummannoor	5	3	3	1	11
	Vettikkavala	3	2	1	..	17
	Total	5	2	4	..	15
Total	94	14	14	1	87	

	Total A	214	202	204	82	1013
B. Municipality	..					
Quilon taluk						
Quilon	..	8	NA	NA	NA	NA
Punalur	..	5	"	"	"	"
Total B	..	13
Grand total	..	227	202	204	82	1013

TABLE 10-8

Public and Private Markets

Name of Block	Name of Panchayat/ Municipality	No. of markets							Slaughterhouses (No.)	
		Public	Private	Daily	Twice in a week	Weekly	Monthly	Annual (Specify)	Public	Private
1	2	3	4	5	6	7	8	9	10	11
Anchal	A. Panchayat									
	Anchal	2	2
	Alayamon	2	2
	Kulathupuzha	2	2
	Yeroor	2	3	..	2
	Thennala	2	2
	Aryankavu	2	2
	Karavallee	2	2
	Edamulakkal	1	2	1	2
	Total	14	5	1	15	3	2
Anchalumsoodu	Thrikkadavoor	1	4	5	1	..
	Thrikkarava	1	1	2	1
	Saktikulangara	1	2	3
	Kilikolloor	1	1	2
	Total	4	8	12	1

TABLE 10.8—(cont.)

Name of Block	Name of Panchayat/ Municipality	No. of markets								Slaughterhouses (No.)	
		Public	Private	Daily	Twice in a week	Weekly	Monthly	Annual (Specify)	Public	Private	
1	2	3	4	5	6	7	8	9	10	11	
Ithikkara—(cont.)	A. Panchayat—(cont.)	
	Poothakkulam	..	1	1	
	Paravoore	1	
	Total	9	6	14	1	
	Karunagappally	
Karunagappally	Alappad	..	4	4	1	
	Thazhava	
	Thodiyoor	..	5	4	
	Mynagappally	..	5	4	
	Total	..	3	4	
Kottarakara	Total	4	15	17	1	
	Kareppra	..	3	1	
	Ezhikone	..	1	1	3	..	1	
	Neruvathoor	..	1	2	
	Kottarakara	..	2	1	

	112	113	114	115	116	117	118	119	120	121	122	123	124	125	126	127	128	129	130
Common																			
B. Leaf	3	5	8	10															
1000	3	3		3															
1000	110	133	169	211	260	316	381	456	541	636	741	856	981	1116	1261	1416	1581	1756	1941
1000	14	8	13	17	22	27	32	37	42	47	52	57	62	67	72	77	82	87	92
1000	3	3		3															

1000
 1000
 1000
 1000

1000
 1000

392

ERATTA

Page No.	Table No.	Line No.	Column No.	Text	Corrected as	Page No.	Table No.	Line No.	Column No.	Text	Corrected as
31	1.2	10	10	64873	6873	133	3.	4	9	1	--
32	1.2	6	7	213989	13989	"	"	5	9	--	1
45	1.6	25	4	528345	528342	133	"	6	9	2	--
47	1.7	1	10	3979	3971	"	3.	7	9	--	2
51	1.8	16	2	307708	30770	134	"	10	4	1	--
61	1.9	8	3	1349	13491	"	"	11	4	--	1
70	1.11	4	2	4	1	155	3.7	5	3	216	266
70	1.11	5	2	1	4	161	4.1	16	3	1	--
78	2.1	4	14	32.30	52.30	"	"	17	3	1	--
78	2.1	6	7	19892	11892	"	"	17	6	1	--
87	2.3	12	23	2853	2358	163	"	8	2	Kottara-	Kottam-
94	2.3	14	12	2110	2119					kara	kara
96	2.3	5	7	983	883	247	6.1	7	4	9272	9278
107	2.7	11	8	373024	370024	253	7.1	12	7	11	1
108	2.7	14	5	114900	114910	264	"	10	28	--	1
109	2.7	15	5	2087095	2573735	265	"	13	6	1	--
109	2.7	15	6	7638219	7638217	"	"	"	7	--	1
109	2.7	15	8	1894449	1894447	268	"	3	6	1	--
109	2.7	15	9	19754135	19754134	"	"	"	7	--	1
109	2.7	15	10	12863323	12863322	270	"	5	28	"	1
110	2.7	14	10	2280215	2280015	"	"	5	32	--	1
110	2.7	15	10	4441850	6493850	"	"	6	28	1	--
111	2.7	1	10	10697225	10997225	"	"	6	32	1	--
114	2.8	6	7	1	--	272	"	1	24	--	1
114	2.8	7	7	--	1	"	"	2	24	1	--
116	2.8	11	5	2	--	"	"	3	24	--	1
116	2.8	12	5	--	2	"	"	4	24	1	--
120	3.1	12	6	1	--	"	"	10	16	--	6
120	3.1	13	6	--	1	273	7.1	3	34	1	--
121	3.1	2	3	1	--	"	"	4	34	--	1
"	"	3	3	--	1	283	8.2	24	5	5.3	5.0
"	"	11	8	NA	515	"	"	24	10	230.1	23.0
"	"	12	8	NA	515	287	8.2	2	7	11.0	--
"	"	13	8	--	NA	293	9.1	6	4	1	--
"	"	14	7	62	82	"	"	8	2	Kottara-	Kottam-
123	"	5	2	Kottara-	Kottam-					kara	kara
"	"	7	2	--	Ochira	"	"	9	4	1	--
"	"	11	11	--	2	"	"	18	2	Kalavoor	Thalavoor
"	"	12	11	28	30	300	9.2	11	3	6	5
"	"	20	8	1286	--	310	10.2	4	4	34554	344554
"	"	21	8	722	1286	312	10.3	1	3	214518.05	214518.65
"	"	22	8	--	722	313	"	10	6	269852.64	269752.64
124	"	2	9	--	8136	"	"	13	6	3007817.02	3007814.02
"	"	2	10	--	1	"	"	21	6	116025.00	110025.00
"	"	3	9	8136	--	314	"	11	6	231124.37	331124.37
"	"	3	10	1	--	337	10.7	8	2	Kottara-	Kottam-
"	"	4	11	35	32					kara	kara
"	"	9	12	1	3	157	3.7	1			
"	"	11	4	--	5	295	9.1	"			
"	"	11	7	--	6	301	9.2	"			
127	3.2	2	8	--	1	304	10.1	"			
"	"	3	8	--	1	333	10.6	"			151
						339	10.7	"			col.1

Quilon Printed as
taluk in page
151
col.1

